Agricultural Statistics
of India,
1922-23 to 1925-26
(2 vols each)

00134311

BOMBAY BRANCH
OF THE
ROYAL ASIATIC SOCIETY.
TOWN HALL, BOMBAY.

Digitized with financial assistance from

Government of Maharashtra

on 01 February, 2020

Map showing the Departure of sown area and that of Rainfall in 1922-23.

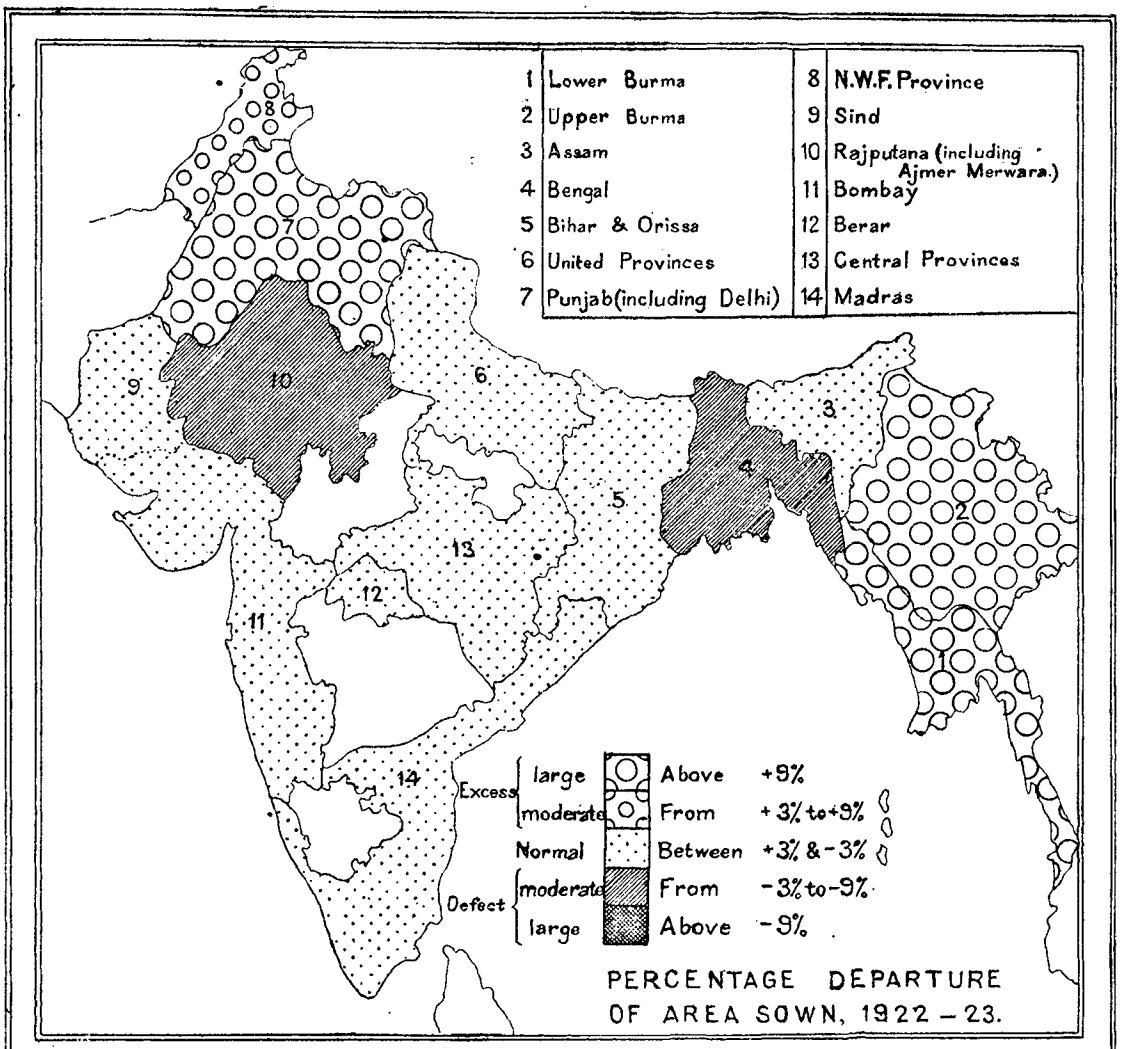

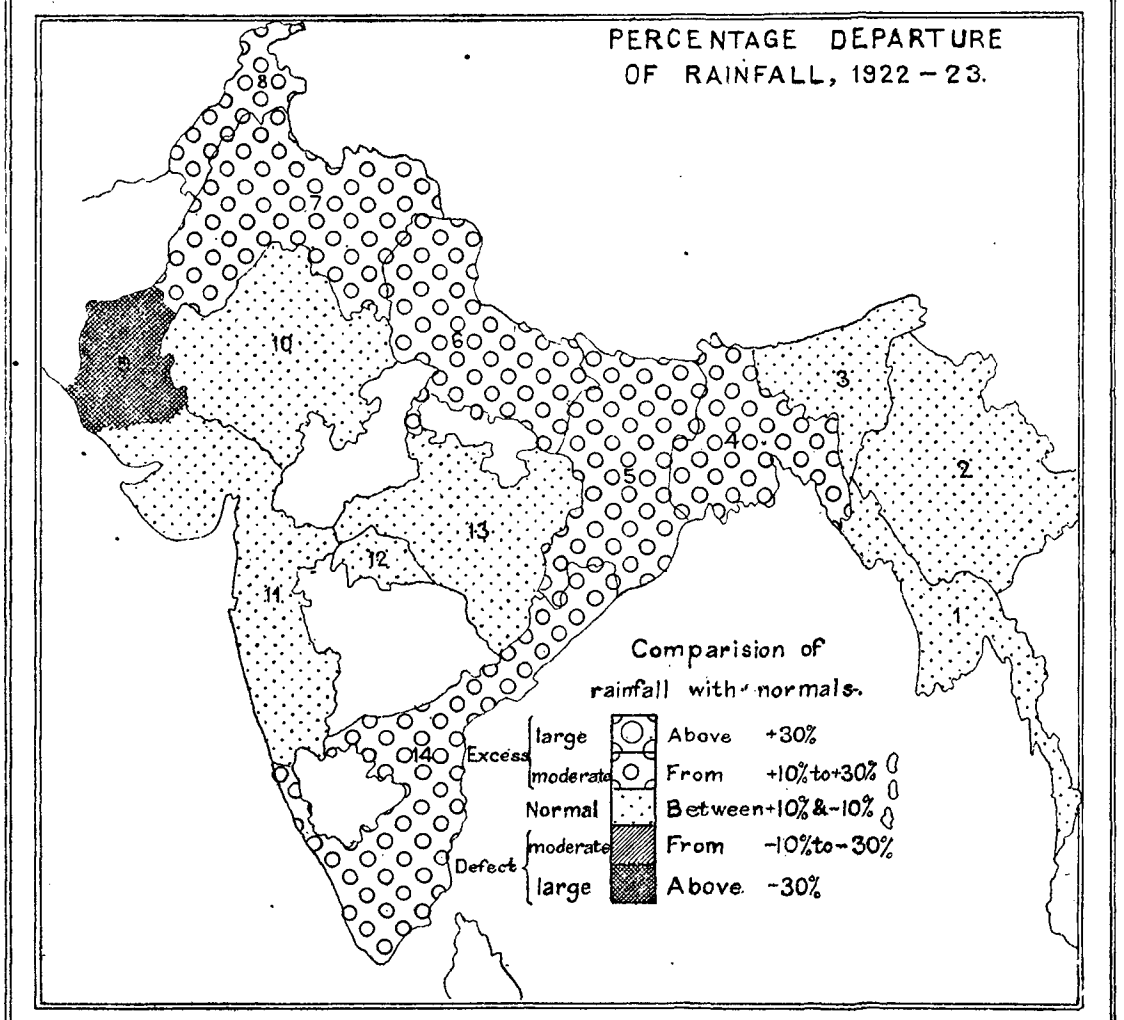
PERCENTAGE DEPARTURE OF RAINFALL, 1922 – 23.
Comparision of rainfall with normals.
Excess large Above +30%
moderate From +10% to +30%
Normal Between +10% & -10%
Defect moderate From -10% to -30%
large Above -30%

[THIRTY-NINTH ISSUE]

Govt of In
7-5

DEPARTMENT OF COMMERCIAL INTELLIGENCE AND STATISTICS, INDIA

Agricultural Statistics of India

1922-23 134311

Volume I

Area, Classification of Area, Area under Irrigation, Area under Crops, Live-Stock, and Land Revenue Assessment, and Harvest prices in British India

Published by order of the Governor-General in Council

1922-23 to 1925-26
Vols. I & II of each

26/7/25

LIBRARY OF THE ... OF THE ...

00134311

CALCUTTA GOVERNMENT OF INDIA
CENTRAL PUBLICATION BRANCH
1925

CONTENTS

	PAGES.
INTRODUCTORY NOTE	i—ix
(1) Map of India showing the departure of area sown and that of rainfall in 1922-23 from the average of the preceding ten years	*Frontispiece*
CHARTS illustrating—	
(2) Total area sown, area under food crops, current fallows (reversed), and variations in rainfall as compared with normal	xi
(3) Total wheat area, unirrigated wheat area, and rainfall in wheat-growing tracts (June to February)	
(4) Total cultivable area, total uncultivable area, net area sown, culturable waste other than fallow, and current fallows	
(5) Total area sown, total area under food crops, total irrigated area sown, and total area under non-food crops	
(6) Area under rice, wheat, millets, oilseeds, cotton, jute, and other crops	
(7) Total area sown and area under different crops	
(8) Total live-stock divided between bovine, ovine, and others	
(9) Shares of provinces in the total area under principal crops	
(10) Harvest prices of some of the principal crops	

SUMMARY TABLES

No.		
1.	General summary, 1903-04 to 1922-23	2—3
2.	Area cultivated and uncultivated in 1922-23	4
3.	Area under irrigation in 1922-23	5
4.	Area under different crops cultivated in 1922-23	6—7
5.	Number of live-stock, ploughs, and carts	8—9
6.	Area assessed and incidence of the land revenue assessment on area and population	10—11
7.	Harvest prices of certain important crops in 1922-23	12
8.	Comparative statement showing acreage under certain crops in various countries of the World in 1923	13

GENERAL TABLES

I.—Area in each province during 1918-19 to 1922-23	14—15
II.—Classification of Area in each province during 1918-19 to 1922-23	16—17
III.—Area under Irrigation in each province during 1918-19 to 1922-23	18—21
IV.—Area under crops and specification of crops in each province during 1918-19 to 1922-23	22—29
V.—Live-stock, ploughs, and carts	30—33
VI.—Incidence of the land revenue assessment on area and population	34—41
VII.—Harvest prices of certain important crops during 1918-19 to 1922-23	42—43

APPENDICES

APPENDIX A—Average yield of principal crops—	Introductory note	47—49
	Table	50—53
„ B—	Explanatory notes for different tables for provinces	54—64
„ C—	Glossary of Vernacular terms used in the Volume	65—68
„ D—	Alphabetical List of Crops cultivated in India with their classification in Table IV	69—75
Index		77—81

Agricultural Statistics of India

1922-23

VOLUME I—BRITISH INDIA

Introductory Note

This annual volume is the thirty-ninth of the series started in 1886 with statistics for 1884-85. As in the previous issue, figures for twenty years are shown in Summary table No. 1, but with a view to effect further economy of space, figures for five years have been shown and figures for certain provinces or parts of provinces which were shown separately in previous issues have been clubbed and shown together in the provincial tables. A map showing the departure from the normal of sown area and that of rainfall in 1922-23 and other charts as detailed in the last paragraph of this note have, as usual, been incorporated in the volume. This volume, it may be noted, deals with the agricultural statistics of British Provinces, while Volume II deals with those of Indian States * as far as they are reported.

Changes in the Volume

The statistics are compiled from annual returns furnished by the Governments of Bengal, Bombay, the Central Provinces and Assam; the Chief Commissioner, Coorg, the Revenue Commissioner, North-West Frontier Province, the Commissioner, Ajmer-Merwara, the Commissioner of Settlements and Land Records, Burma, the Directors of Agriculture, Madras and Bihar and Orissa, the Directors of Land Records, the Punjab, and the United Provinces; the Deputy Commissioner, Delhi, and the Political Agent in the Southern States of Central India, Manpur.

Sources of Statistics

The statistics are given in seven separate tables, namely, I—Area; II—Classification of area; III—Area under irrigation; IV—Area under crops; V—Live-stock, ploughs, and carts; VI—Land Revenue assessment; and VII—Harvest prices. The totals of the figures given in these tables are shown in a series of summary tables, to which a table on world crops is added. In addition to these, there are four appendices, namely, Appendix A dealing with the average yields per acre of principal crops in each province†; Appendix B containing explanatory notes which are essential for the correct understanding of the different tables for the different provinces; Appendix C giving the meaning of vernacular terms used in the volume; and Appendix D containing an alphabetical list of crops cultivated in India and their classification in Table IV.

Detailed tables and Appendices

The year to which the returns relate ends on 30th June, this being the generally recognised agricultural year, except in Assam where the year is taken to end on 31st March and in the Central Provinces and Berar where it is taken as ending on 31st May. It should, however, be borne in mind that statistics relating to areas irrigated (Table III) and areas under crops and specification of crops (Table IV) generally include both the *kharif* and the *rabi* crops, and therefore actually relate to the year ended with the harvesting of the *rabi* or spring crops.

Periods to which provincial returns relate

* In Appendix A (Volume I), however, figures relating to the Mysore State are shown separately.

† These together with district figures are separately published in the Blue Book entitled 'Quinquennial Report the average yield per acre of principal crops in India, 1921-22.'

Total area and population of India

The total area of India is 1,813,000* square miles, or 1,160,370,000 acres, with a population of 319 millions according to the census of 1921. This may be divided as follows :—

	Acres	Population
(1) British Provinces (including Indian States within the political jurisdiction of Local Governments and Administrations)† . . .	771,807,000	268,358,000
(2) Indian States having direct political relations with the Government of India	337,564,000	47,394,000
(3) Certain specially administered territories in the North-West Frontier Province (Tribal areas, etc.) not included under (1) . .	16,293,000	2,686,000
(4) British Baluchistan (including administered areas) . .	34,706,000	421,000
Total .	1,160,370,000	318,859,000

No returns of agricultural statistics are prepared either for item (3) certain specially administered territories in the North-West Frontier Province, or for item (4) British Baluchistan.

Table I Total area

The total area of the British Provinces (item 1 above) dealt with in this volume—771,807,000 acres or 1,206,000 square miles—includes 104,710,000 acres, with a population of some 22 millions, belonging to Indian States†, which are within the political jurisdiction of Local Governments and Administrations. These States comprise Manipur and the Khasi and Jaintia Hill States in Assam; Cooch Bihar and Tripura in Bengal; the Tributary States of Orissa and Chota Nagpur in Bihar and Orissa; Rampur, Tehri, and Benares in the United Provinces; the Ambala Division States and the Simla Hill States in the Punjab; the Phulera and Upper Tanawal States in the North-West Frontier Province; the Khairpur State, the Gujarat States (excluding Baroda), the Konkan States, the Deccan States, the Satara Jagirs, and the Southern Mahratta States in Bombay; the Chhattisgarh States in the Central Provinces; and the States of Travancore, Cochin, Pudukkottai, Banganapalle, and Sandur in Madras.‡ Of these States, agricultural statistics are prepared for most of the States in the Punjab and the United Provinces, all the States in Madras, and a few States in Bombay; but they are dealt with in Volume II along with the States having direct political relations with the Government of India (item 2).

Thus, by deducting 104,710,000 acres belonging to Indian States from the total area of 771,807,000 acres included in British Provinces, the remainder, 667,097,000 acres, is shown in Table I, and this represents the area of British territory according to professional survey. The professional survey is that carried out by the Survey of India in Northern India, and by the corresponding departments in the Southern Presidencies. The agricultural statistics are, however, prepared in a number of provinces or parts of provinces from "village papers," *i.e.*, papers prepared by the village accountants for the purpose of assessment and collection of land revenue. The area given in the village papers of the United Provinces, the Central Provinces, Madras, the Punjab, and the North-West Frontier Province differs to some extent from the area ascertained by professional survey. The causes of this difference are: (*a*) while the surveyed area of a district or province is calculated in block, the area by village papers represents the added total of field and village areas, and (*b*) the system followed as regards the inclusion or exclusion of areas covered by water, buildings, roads, and rail roads is not uniform in the two sets of returns. Substituting the area by village papers for the area by survey in respect of provinces and tracts where the two sets of returns differ, the actual area of British territory for which statistics are given in this volume is 664,052,000 acres, as against 667,097,000 acres according to the professional survey.

---

*The difference between this area and that shown in the Census report of 1921 is due mainly to the exclusion of certain tracts of Burma, especially Putao, from the Census return. A considerable part of Putao amounting to over 6 million acres is excluded from the Census report.

†Some of these States have since come under direct political relationship with the Government of India (item 2).

‡These States have recently come under direct political relationship with the Government of India.

This area is, for the purpose of Agricultural Statistics, classified as shown in the margin. About 85,592,000 acres, or 13 per cent of the total, are occupied by forests; and the area not available for cultivation, *i.e.*, land absolutely barren or unculturable or covered by buildings, water, and roads, or otherwise appropriated to uses other than agriculture, amounts to 152,015,000 acres or 23 per cent. The balance, 426,445,000 acres or 64 per cent, represents the area available for cultivation. Of this, 154,429,000 acres, or 23 per cent of the total area, represent culturable waste other than fallow, *i.e.*, land available for cultivation but not taken up, and 47,070,000 acres, or 7 per cent, were kept fallow in the year of report. The net area actually sown with crops during 1922-23 was therefore 224,946,000 acres, or nearly 34 per cent of the total area, as against 223,184,000 acres in the preceding year, or an increase of one per cent. The proportion of sown to total area and the number of population per 100 acres of sown area in each province are stated in the margin. The proportion of sown to total area in the year under review was highest in Delhi and lowest in Burma. This area, however, excludes areas sown more than once in the year. If areas sown more than once are taken as separate areas for each crop, the gross sown area in the year of report amounts to 258,829,000 acres, as against 256,582,000 acres in the preceding year.

Table II Classification of area

	Acres (1,000)	Per cent
Forests	85,592	12·9
Not available for cultivation	152,015	22·9
Culturable waste other than fallow	154,429	23·2
Current fallows	47,070	7·1
Net area sown	224,946	33·9
Total	664,052	100

Net area sown.

	Proportion of sown to total area	Population per 100 acres of sown area
Delhi	61 per cent	217
United Provinces	52 „	127
Bihar and Orissa	48 „	133
Bengal	47 „	194
Punjab	45 „	77
Bombay	39 „	59
Central Provinces and Berar	38 „	58
Madras	37 „	125
North-West Frontier Province	27 „	97
Assam	18 „	128
Ajmer-Merwara and Manpur	18 „	157
Coorg	14 „	117
Burma	10 „	81
British India	34 „	108

Forests

The term "forests" in the returns of Agricultural Statistics means "any land classed or administered as forest under any legal enactment dealing with forests." Any cultivated areas existing within such forests may, however, be excluded from that head and entered in the column "net area sown." The forest areas returned in the Agricultural Statistics do not agree in most cases with those stated in the Reports on the Administration of the Forest Department for various reasons,* the chief amongst which are (1) the forest administration reports and the returns of agricultural statistics relate in many cases to different periods, (2) the administration reports relate exclusively to forests worked by the Forest Department, while the tables of agricultural statistics include, in addition, forest areas administered by district officers, and (3) certain village and other lands not covered by forests but worked by the Forest Department and returned as forest lands by that Department, are not treated as forests in the returns of Agricultural Statistics but are included under the proper heads of cultivated or uncultivated lands as the case may be. Of the total forest area (85,592,000 acres in 1922-23), 23 per cent lies in Burma, 19 per cent in the Central Provinces and Berar, 15 per cent in the Madras Presidency, 11 per cent each in the United Provinces and Bombay, and the remaining 21 per cent in the other provinces.

Area not available for cultivation

Most of the barren and unculturable lands lies naturally in the hilly tracts of Burma and of southern India and in the dry and deserty regions of north-western India. Burma contains 36 per cent of the total area of the head "not available for cultivation" (152,015,000 acres in 1922-23), the Madras Presidency 14 per cent, Bombay 13 per cent, and the Punjab 8 per cent.

Culturable waste other than fallow

The head "culturable waste other than fallow" shows lands available for cultivation but not yet taken up. It includes areas such as groves not classed in the area sown and also areas under bamboos and thatching grass when not

* For detailed explanations in respect of provinces, *see* notes in Appendix B (Table II).

forming parts of forest areas.* Of the total culturable waste land (154,429,000 acres in 1922-23), 40 per cent is in Burma, 11 per cent in Assam, 10 per cent each in the Central Provinces and Berar and the Punjab, 8 per cent in the Madras Presidency, and the remaining 21 per cent in the other provinces.

Current fallows

The maximum period for which land left uncultivated is reckoned as fallow varies according to local laws and customs in the different provinces, from two years in the Punjab and the North-West Frontier Province to ten years in the Bombay Presidency. After this period the land, if still left uncultivated, is treated as abandoned and included under the head "culturable waste." Owing to this diversity of practice, the classification of area as "culturable waste" and "current fallows" is of doubtful statistical accuracy; a plot of land, for instance, left uncultivated for, say, six years, would be treated as fallow in the Bombay Presidency, but as culturable waste in the Punjab. The total area returned as "current fallow" in 1922-23 was 47,070,000 acres, as against 50,554,000 acres in the preceding year, or a decrease of 7 per cent.

Table III
Irrigation

The total area irrigated in 1922-23 was 47,875,000 acres, as against 47,790,000 acres in the preceding year. Of this area, 21,056,000 acres were irrigated from Government canals, 2,728,000 acres from private canals, 11,439,000 acres from wells, 6,993,000 acres from tanks, and 5,659,000 acres from other sources of irrigation. In India irrigation is ordinarily resorted to on an extensive scale in tracts where the rainfall is most precarious. In Lower Burma, Assam, Eastern Bengal, and the Malabar Coast (including the Konkan), where the rainfall is ordinarily heavy, the crops hardly need the help of irrigation, unless there is an unusual scarcity of rain. Of the total area irrigated in 1922-23, the Punjab accounted for 28 per cent, the United Provinces 21 per cent, the Madras Presidency 20 per cent, Bihar and Orissa 11 per cent, Bombay 8 per cent, and the other provinces the remaining 12 per cent. The proportion of irrigated to total area sown in each province is stated in the margin.

	Proportion of irrigated to total sown area
Punjab	50 per cent
North-West Frontier Province	41 „
Madras	29 „
United Provinces	28 „
Ajmer-Merwara and Manpur	27 „
Bihar and Orissa	21 „
Delhi	19 „
Bombay	13 „
Burma	8 „
Bengal	7 „
Assam	5 „
Central Provinces and Berar	4 „
Coorg	3 „

The figures of irrigated areas do not take into account areas sown more than once during the year with the help of irrigation, but indicate the extent of land actually irrigated. Counting areas sown more than once as separate areas for each crop, the gross area of irrigated crops was 51,304,000 acres in 1922-23. Of this area about 87 per cent was under food crops and the remainder under non-food crops. Of the former 18,311,000 acres were sown under rice, 9,854,000 acres under wheat, 2,578,000 acres under barley, 1,529,000 acres under jowar, 1,298,000 acres under bajra, 1,019,000 acres under maize, 1,905,000 acres under sugarcane, and the remaining 8,028,000 acres under other food crops. Of the irrigated non-food crop area 1,824,000 acres were occupied by cotton. These statistics of irrigated crops are in some cases defective as explained in the notes in Appendix B and at the foot of Table III (pages 18-21).

Table IV
Area under crops

The areas cultivated with the different crops represent the areas actually sown, whether the crop comes to maturity or not, except in cases where fields, owing to the failure of the first sowings, have been devoted to other crops, and in these cases the area first sown is omitted. In cases where two or more crops are grown together on the same field, an estimate is made of the area covered by each, and the areas so estimated are separately returned under the respective crop headings. The estimate is made by the village accountant, or is subsequently determined on formulæ prescribed by the provincial authorities. In certain tracts, where the village staff does not exist, estimates are made on the best available information. An exception to the above rule is, however, made in the United Provinces, where the area sown with unimportant mixed crops, for which no separate heading is provided in the provincial crop statements,

* For detailed explanations in respect of provinces, *see* notes in Appendix B (Table II).

is assigned to the principal crops by the village accountant. In the same province this procedure is also followed in the case of oilseeds thinly sown in combination with food-grains, and in this case the whole area of the mixed field is assigned to food-grains.

Classification of area sown

The gross area cultivated with crops covered, as stated above, nearly 259 million acres in 1922-23. The different classes of crops and the area occupied by each class are stated in the margin. Of the total sown area, food-crops occupied about 216,103,000 acres or 84 per cent and non-food crops about 42,383,000 acres or 16 per cent. Of the food-crops, food-grains (cereals and pulses) covered as much as 205,027,000 acres†, or about 80 per cent of the total area sown, and other food-crops (condiments and spices, sugar, fruits and vegetables, and miscellaneous food-crops* together) some 11,076,000 acres or only 4 per cent of the total. Of non-food crops, fibres such as cotton, jute, hemp, etc., occupied 15,692,000 acres or 6 per cent of the total area sown, and oilseeds 13,914,000 acres ‡ or 5 per cent. The other non-food crops*—dyes and tanning materials, drugs and narcotics (tobacco, tea, coffee, opium, etc.), fodder crops, and miscellaneous non-food crops together—occupied some 12,777,000 acres or 5 per cent of the total.

	Acres (1,000)	Per cent of total
Food-grains	205,027	79·3
Condiments and spices	1,534	0·6
Sugar	2,855	1·1
Fruits and vegetables	5,520	2·1
Miscellaneous food-crops	1,167	0·5
Total food-crops (*a*)	216,103	83·6
Oilseeds	13,914	5·4
Fibres	15,692	6·1
Dyes and Tanning materials	873	0·3
Drugs and narcotics	2,228	0·8
Fodder crops	8,712	3·4
Miscellaneous non-food crops	964	0·4
Total non-food crops (*a*)	42,383	16·4

Food-grains

The area under food-grains (205,027,000 acres) showed an increase of 236,000 acres only as compared with the preceding year. The actual increase or decrease under each kind of food-grains is stated in the marginal table. It will be seen that all the important crops except jowar, bajra and maize showed increases. Of the total area shown in the table under food-grains, 19 per cent was in the United Provinces†, 14 per cent in the Madras Presidency, 13 per cent in Bihar and Orissa, 12 per cent each in Bengal and the Punjab, 11 per cent in Bombay, 9 per cent in the Central Provinces, and the remaining 10 per cent in the other provinces.

	1922-23	1921-22	Increase (+) or Decrease (—)
	Acres (1,000)	Acres (1,000)	Acres (1,000
Rice	80,577	79,700	+877
Wheat	24,408	22,404	+2,004
Barley	7,401	7,356	+45
Jowar	22,835	24,214	—1,379
Bajra	13,924	15,901	—1,977
Ragi	4,262	4,211	+51
Maize	5,954	6,335	—381
Gram	16,777	15,055	+1,722
Other grains and pulses	28,889	29,615	—726

Oilseeds

The area under oilseeds (13,914,000 acres) showed a decrease of 283,000 acres or 2 per cent as compared with the preceding year. The actual increase or decrease under each kind of oilseeds is stated in the margin. Of the total area under oilseeds shown in this table, 25 per cent was in the Madras Presidency, 15 per cent each in Bihar and Orissa and the Central Provinces and Berar, 11 per cent in the Punjab, 9 per cent each in Burma and Bombay, 8 per cent in Bengal, 4 per cent in the United Provinces‡, and the remaining 4 per cent in the other minor provinces.

	1922-23	1921-22	Increase (+) or Decrease (—)
	Acres (1,000)	Acres (1,000)	Acres (1,000)
Linseed	2,373	2,054	+319
Sesamum	3,156	3,707	—551
Rape and mustard	3,809	4,233	—424
Other oilseeds	4,576	4,203	+373

(*a*) The total of food crops and non-food crops does not agree with the gross cultivated area stated above for the reasons explained in footnote (*b*) on page 7.

* For a list of these crops, *vide* Appendix D.

† In the United Provinces, the whole of the area sown with food-grains mixed with oilseeds is shown under food-grains. The area included under food-grains, which was really sown with oilseeds (as a mixed crop), is roughly estimated to have been 4 million acres in the whole province in 1922-23. Excluding this area of 4 million acres under oilseeds, the total area under food-grains in British India in 1922-23 would come to 201 million acres instead of 205 million acres.

‡ The figures shown under the several heads of oilseeds in Table IV against the United Provinces represent areas under "pure" oilseeds, *i.e.*, oilseeds sown unmixed with any other crop, excluding the oilseeds which are thinly sown in combination with wheat, barley, gram, and other food crops. If the areas occupied by the scattered oilseeds plants were added up, it is estimated very roughly that they would amount in 1922-23 for the whole of the United Provinces to about 4 million acres. Including this area, the total area under oilseeds in British India in 1922-23 would come to nearly 18 million acres.

Condiments and spices

The total area under condiments and spices in 1922-23 was 1,534,000 acres, as against 1,412,000 acres in the preceding year, or an increase of 122,000 acres or 9 per cent. Spices are grown mostly in the southern parts of India, the Madras Presidency alone accounting for about 49 per cent of the total area under condiments and spices in 1922-23.

Sugar

The total area occupied by sugar yielding plants in 1922-23 was 2,855,000 acres, as against 2,522,000 acres in the preceding year, or an increase of 333,000 acres or 13 per cent. Of this area, 2,688,000 acres were under sugarcane, as against 2,363,000 acres in the preceding year. Of the sugarcane area 50 per cent was in the United Provinces, 19 per cent in the Punjab, 11 per cent in Bihar and Orissa, 7 per cent in Bengal, and 5 per cent in the Madras Presidency. The other sugar-yielding plants, namely, date palm and palmyra palm, occupied a total area of 167,000 acres as against 159,000 acres in the preceding year. Of this area the Madras Presidency accounted for 48 per cent and Bengal 37 per cent.

Fibres

Fibre crops occupied 15,692,000 acres in 1922-23, as against 13,854,000 acres in the preceding year, or an increase of 1,838,000 acres or 13 per cent. The actual increase or decrease under the several kinds of fibres is shown in the marginal table. The area under cotton showed an increase of 16 per cent. Of the total cotton area, 36 per cent was in the Central Provinces and Berar, 29 per cent in Bombay, 17 per cent in the Madras Presidency, 9 per cent in the Punjab, and 5 per cent in the United Provinces. The area under jute showed a decrease of 4 per cent. Of the total jute area 83 per cent was in Bengal and the remaining 17 per cent in the adjoining provinces of Bihar and Orissa and Assam. Other fibres also showed a decrease of 4 per cent as compared with the preceding year.

	1922-23 Acres (1,000)	1921-22 Acres (1,000)	Increase (+) or Decrease (—) Acres (1,000)
Cotton	13,588	11,665	+1,923
Jute	1,446	1,506	—60
Other fibres	658	683	—25

Dyes and Tanning materials

The total area under dyes and tanning materials was 873,000 acres in 1922-23. Of this, the area under indigo was 277,000 acres, showing a decrease of 52,000 acres or 16 per cent. Of the total indigo area, 51 per cent was in the Madras Presidency, 18 per cent in the Punjab, 14 per cent in the United Provinces, and 13 per cent in Bihar and Orissa. Other dyes and tanning materials covered an aggregate area of 596,000 acres.

Drugs and narcotics

Drugs and narcotics occupied 2,228,000 acres in 1922-23, as against 2,247,000 acres in the preceding year, or a decrease of 19,000 acres. The actual increase or decrease under each kind of drugs and narcotics is stated in the marginal table.

	1922-23 Acres (1,000)	1921-22 Acres (1,000).	Increase(+) or decrease(—) Acres (1,000)
Opium	147	123	+24
Coffee	97	97	...
Tea	710	713	—3
Tobacco	1,033	1,051	—18
Other drugs and narcotics	241	263	—22

Fodder crops

The head "fodder crops" shows only those crops which are used exclusively as fodder in normal times. These are oats, field vetch, guinea grass, lucerne, fodder jowar, and carob or locust tree. The total area under fodder crops in 1922-23 was 8,712,000 acres, as against 8,608,000 acres in the preceding year.

Fruits and vegetables including root crops

The total area under fruits and vegetable crops in 1922-23 was 5,520,000 acres, as against 5,538,000 acres in the preceding year. [For the names of the fruits and vegetable crops cultivated in India, see page 27 and Appendix D.]

Miscellaneous crops

The total area occupied by miscellaneous crops, that is, crops not classified under any of the heads specified above, was 2,131,000 acres. Of this, about 1,167,000 acres were occupied by miscellaneous food-crops and about 964,000 acres by miscellaneous non-food crops. [For the names of the crops included under these heads, see footnotes on page 27 and Appendix D.]

Area sown more than once

The total extent of land on which more than one crop was cultivated during the year was 33,883,000 acres, as against 33,399,000 acres in the preceding year.

The statistics recorded in Table V are based on cattle censuses. The census is taken annually in certain provinces and quinquennially in others.* The first general quinquennial census was taken in 1919-20. Live-stock in cities and cantonments are included wherever it is possible to secure their enumeration. The animals are divided into three classes, namely, (1) bovine, comprising oxen and buffaloes, (2) ovine, comprising sheep and goats, and (3) others, comprising horses and ponies, mules, donkeys, and camels. The total number of live-stock of each of these three classes in each province, together with the numbers of ploughs and carts, is stated in the margin. Of the total number of live-stock of the bovine class (146 millions), which is cattle proper, the United Provinces accounted for 20 per cent, Bengal 17, Madras 15, Bihar and Orissa 14, the Punjab 10, the Central Provinces and Berar 8, Bombay 7, and the remaining provinces 9 per cent. In the case of stock of the ovine class (sheep and goats), however, Madras accounted for 34 per cent of the total, followed by the Punjab (18 per cent), the United Provinces (13 per cent), Bombay, Bengal and Bihar and Orissa (9 per cent each). The table below shows the number of live-stock of the bovine class (cattle proper) per 100 acres of sown area and per 100 of the population of each province :—

Table V
Live-stock, ploughs and carts

Number in thousands

	Bovine	Ovine	Others	Ploughs	Carts
Madras	22,294	16,515	181	4,287	1,037
Bombay	10,002	4,481	505	1,357	681
Bengal	24,724	4,396	126	4,448	737
United Provinces	29,764	6,100	764	4,872	841
Punjab	15,237	8,738	1,298	2,324	314
Burma	5,800	365	83	699	681
Bihar and Orissa	19,853	4,140	198	3,054	494
Central Provinces and Berar	11,314	1,361	158	1,415	909
Assam	5,472	797	20	942	48
North-West Frontier Province	1,132	834	200	213	10
Ajmer-Merwara and Manpur	347	440	12	47	13
Coorg	145	3	1	30	1
Delhi	136	30	10	17	6
Total	146,220	48,200	3,556	23,705	5,772

	Number of cattle	
	Per 100 acres of sown area	Per 100 of population
Madras	68	54
Bombay	33	55
Bengal	105	54
United Provinces	84	66
Punjab	57	74
Burma	36	44
Bihar and Orissa	77	58
Central Provinces and Berar	47	81
Assam	94	73
North-West Frontier Province	48	50
Ajmer-Merwara and Manpur	109	70
Coorg	104	88
Delhi	60	28

It will be seen that the number of cattle per 100 acres of sown area ranges between 33 in Bombay and 109 in Ajmer-Merwara and Manpur, while the number per 100 of population varies from 28 in Delhi to 88 in Coorg. The average for British India, as a whole, is 65 per 100 acres of sown area and 60 per 100 of the population.

The varieties of land tenure in the different provinces are included in Table VI and are given, as far as possible, under one or other of the following three heads, namely, (1) raiyatwari, (2) zamindari and village communities (temporarily settled), and (3) zamindari (permanently settled). When the revenue is assessed by the State, permanently or temporarily, on an individual or community owning an estate, and occupying a position identical with or analogous to that of a landlord, the tenure is known as *zamindari* or village community ; and when the revenue is assessed on individuals who are the actual occupants, or are accepted as representing the occupants, of smaller holdings, the tenure is known as *raiyatwari*. Under either system there may be rent-paying sub-tenants. Zamindari tenure may be either *permanently settled, i.e.*, where the land revenue has been fixed in perpetuity, or *temporarily settled, i.e.*, where the land revenue is fixed for a limited number of years only. Village

Table VI
Land Revenue Assessment

* In Burma, the Central Provinces and Berar, Ajmer-Merwara and Manpur Pargana the census is taken annually; in all other provinces it is taken quinquennially.

communities and raiyatwari tenures are, as a rule, temporarily settled, and the land revenue assessed on them is liable to change from time to time.

The following liable shows the position in the surveyed areas of the various provinces, as regards the forms of land tenure, according to the latest statistics available, the figures roughly indicating the extent to which the different systems prevail :—

	Raiyatwari	Zamindari (individual proprietors or village communities) settled		Total
		Permanently	Temporarily	
	Acres (1,000)	Acres (1,000)	Acres (1,000)	Acres (1,000)
Madras	61,462	29,586	...	91,048
Bombay	74,946	...	3,912	78,858
Bengal	...	37,865	11,311	49,176
United Provinces	...	7,432	60,391	67,823
Punjab	...	...	56,325	56,325
Burma	155,653	...	...	155,653
Bihar and Orissa	...	41,889	11,223	53,112
Central Provinces and Berar	23,756*	...	40,437	64,193
Assam	27,388	3,931	1,849	33,168
North-West Frontier Province	...	...	8,384	8,384
Ajmer-Merwara	...	974	797	1,771
Manpur	31	...	...	31
Coorg	1,012	...	...	1,012
Delhi	...	...	368	368
Total	344,248	121,677	194, 97	660,922

It will thus be seen that about 52 per cent of the total area is held by *raiyatwari* proprietors, while 18 per cent is held by permanently settled and 30 per cent by temporarily settled *zamindari* proprietors.

The statistics for this table are collected annually in Burma, Assam, Ajmer-Merwara, Manpur, the Punjab, Delhi, the North-West Frontier Province, and the Central Provinces and Berar, and quinquennially in Bengal, Bihar and Orissa, the United Provinces, Bombay, Madras and Coorg. According to the latest statistics available, the total revenue from land (excluding cesses) for the whole of British India amounts to ₹37 crores. This represents the actual realisable demand † on account of the year, no account being taken either of the collection of arrears for past years, or of amounts remaining uncollected at the end of the year. The marginal table shows the total land revenue assessment, the total population, and the assessment per head of population in each province. For additional details, reference should be made to Table No. 14 on pages 34-41.

	Total revenue from land (₹1,000)	Total population (1,000)	Revenue per head	
			R	*a.*
Madras	6,80,57	41,405	1	10
Bombay	4,38,38	18,116	2	7
Bengal	2,91,58	45,788	—	10
United Provinces	6,99,58	45,376	1	9
Punjab	5,32,15	20,656	2	9
Burma	5,53,98‡	13,212	4	13‡
Bihar and Orissa	1,56,60	34,002	—	7
Central Provinces and Berar	2,15,45	13,960	1	9
Assam	95,15	7,469	1	4
North-West Frontier Province	26,12	2,276	1	2
Ajmer-Merwara	3,46	495	—	11
Manpur	16	5	3	8
Coorg	3,90	164	2	6
Delhi	3,87	488	—	13
Total	37,00,95	243,412	1	8

Table VII
Harvest prices

Table VII shows prices of staple crops at harvest-time. It will be seen from this table that the average prices of non-food crops such as cotton, jute, linseed,

* Including Government forests

† Sums remitted on account of unoccupied lands, short crops, etc., are wholly excluded from this total amount in the case of provinces where all remissions are granted within the year to which the return relates, but in provinces where remissions are not granted or are only partially granted within the year, no deduction is made on account of remissions.

‡ Excluding districts for which figures for revenue are not available.

rape and mustard, sesamum, groundnut and tobacco were higher than in the previous year, while those of food crops, such as winter rice, rice (unhusked), wheat, barley, cholum or jowar, cumbu or bajra, maize, gram and sugar (raw), were lower.

Appendix A, Average yield of crops

The Agricultural Department in each province maintains a statement of the average yield per acre of land of average quality, irrigated and unirrigated, of crops in each district. In order to test the accuracy of the standards of normal or average yield, and, if necessary, to revise them, a system of crop-cutting experiments exists in almost all the provinces. Under this system plots of land of average quality are selected, and the crops grown on them are cut and weighed in the presence of responsible officers of the district staff or of the Provincial Agricultural Department. The results of the experiments are reported to the head of the Provincial Agricultural Department, who revises the standards in the light of these returns, local enquiries and personal knowledge. This revision is ordinarily made once in five years, although crop-cutting experiments are usually carried out for the principal crops each year. The table in Appendix A shows the the provincial averages as last revised with reference to the crop-cutting experiments made up to 1921-22. The district figures are shown in the Blue Book styled " Quinquennial Report on the Average Yield per acre of Crops in India for the period ending 1921-22."

Appendix B. Explanatory notes
Appendix C. Vernacular terms
Appendix D. Classification of crops

Appendix B as stated above contains explanatory notes which are essential for a thorough understanding of the different tables in the different provinces. Appendices C and D require little or no comment. Appendix C explains the vernacular terms used in this volume, and Appendix D the classification in Table IV of the various crops cultivated in India.

Charts

The map, charts, and diagrams exhibited in the volume illustrate—

(1) the departure of sown area and that of rainfall in 1922-23 from the average of the preceding ten years ;
(2) variations in rainfall as compared with the normal in relation to the total area sown, food-crops area, and current fallows (reversed) ;
(3) the rainfall in wheat-growing tracts (June to February) as compared with the total and unirrigated wheat areas ;
(4) total cultivable area, total uncultivable area, net area sown, culturable waste other than fallow, and current fallows ;
(5) total area sown, total area under food crops, total irrigated area sown, and total area under non-food crops ;
(6) area under rice, wheat, millets, oilseeds, cotton, jute, and other crops ;
(7) total area sown and area under different crops ;
(8) total live-stock divided between bovine, ovine, and others;
(9) shares of provinces in the total area under principal crops,
and (10) harvest prices of certain principal crops.

D. N. GHOSH,
Director of Statistics
for *Director-General of Commercial Intelligence and Statistics.*

Calcutta, December 2, 1924.

2. Total area sown, area under food crops, current fallows (reversed) and the variations in rainfall, as compared with normal.

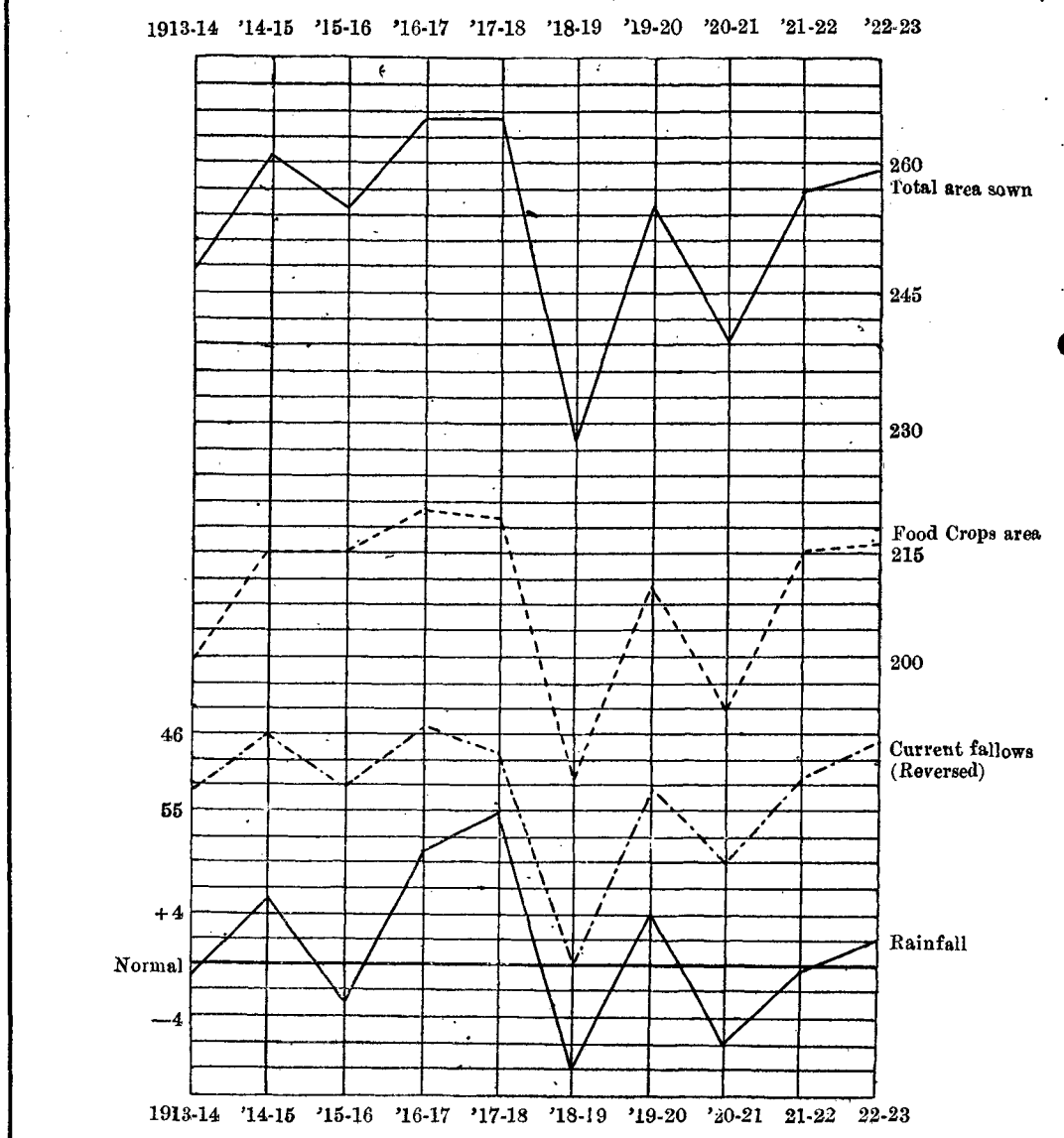

3. Total wheat area, unirrigated wheat area and rainfall in wheat-growing tracts (June to February).

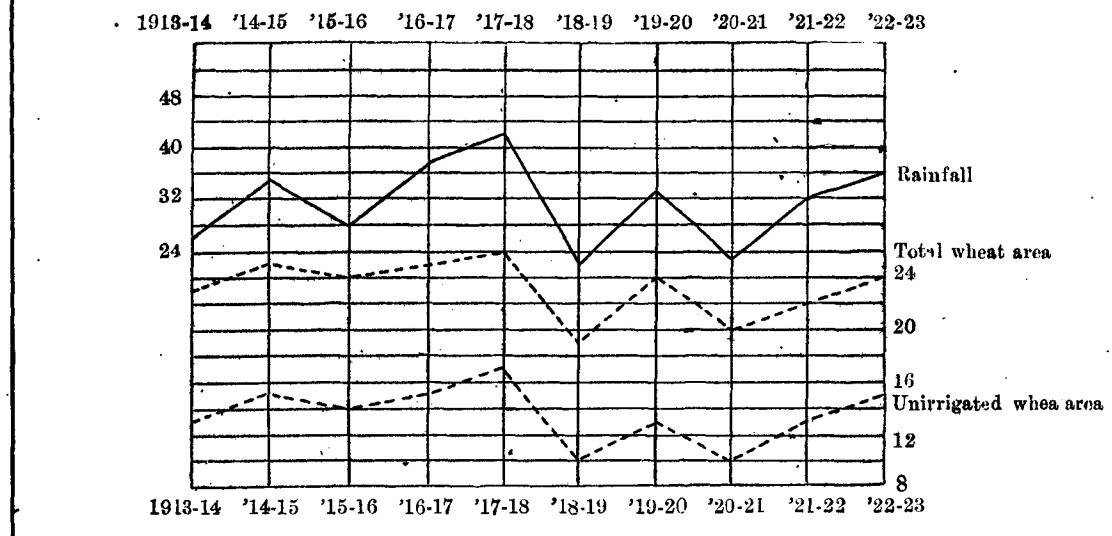

NOTE.—(1) In the above charts figures of area represent million acres, while those for rainfall inches.
(2) The scale of the curves in Chart No. 3 for "total wheat area" and "unirrigated wheat area" has in order to affect a better comparison, been made much larger than that used for the curve showing "rainfall"

4. Total cultivable area, total uncultivable area, net area sown, culturable waste other than fallow and current fallows.

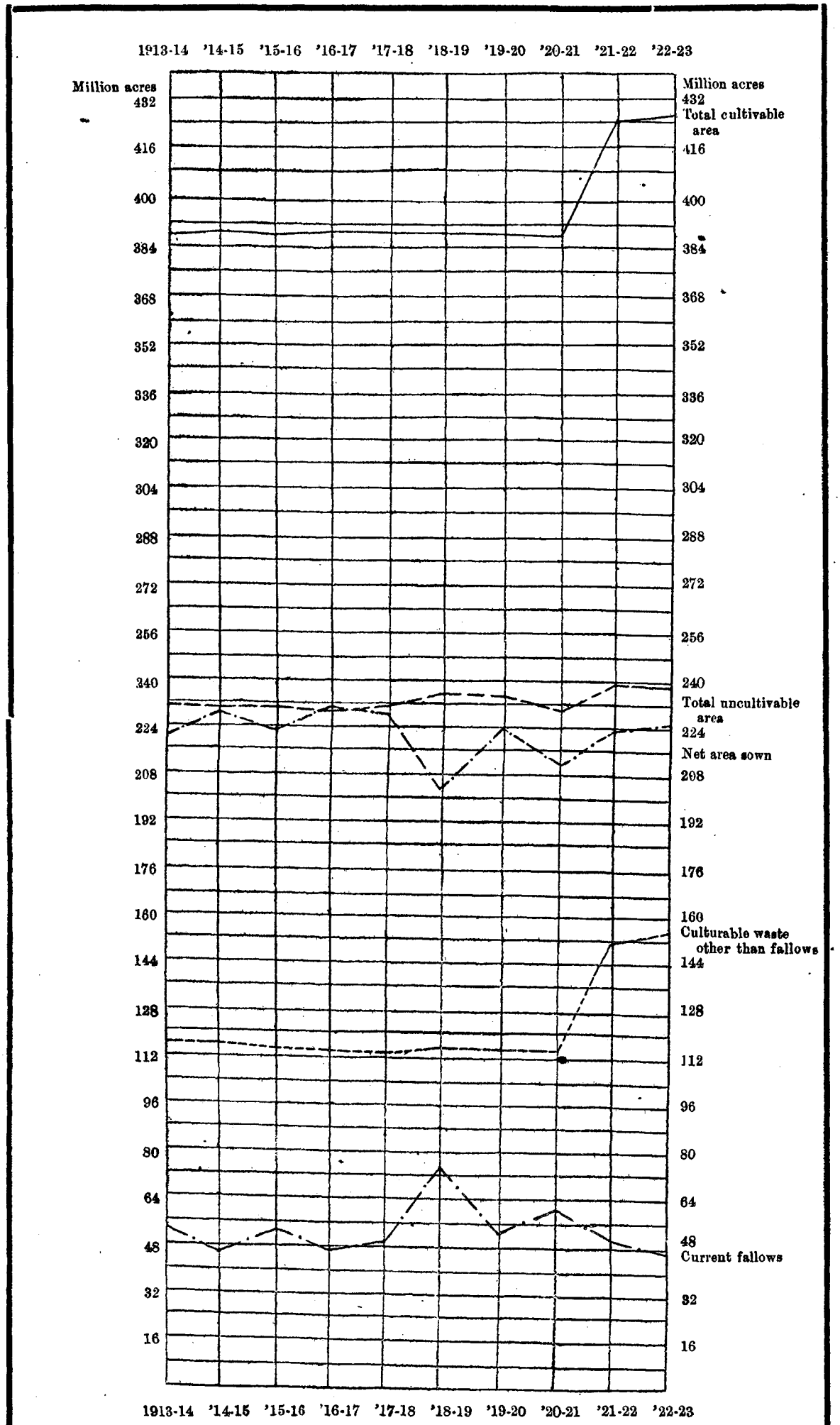

NOTE.— 1. "Total cultivable area" represents the sum of net area sown, culturable waste, and current fallows.
2. "Uncultivable area" includes the area under forest.
3. The sudden rise in the total cultivable and uncultivable area from 1921-22 is chiefly due to the addition of certain tracts in Burma from that year.

5. Total area sown, total area under food crops, total irrigated area sown, and total area under non-food crops.

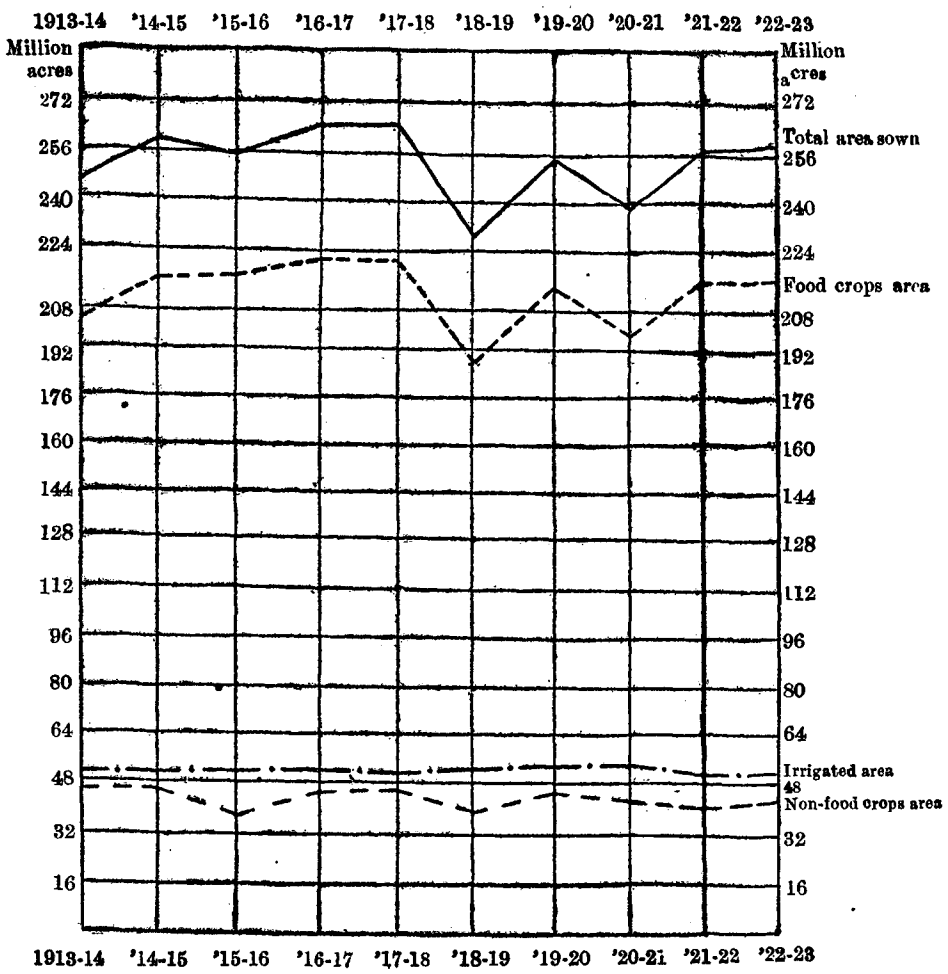

6. Area under rice, wheat, millets, oilseeds, cotton, jute, and other crops.

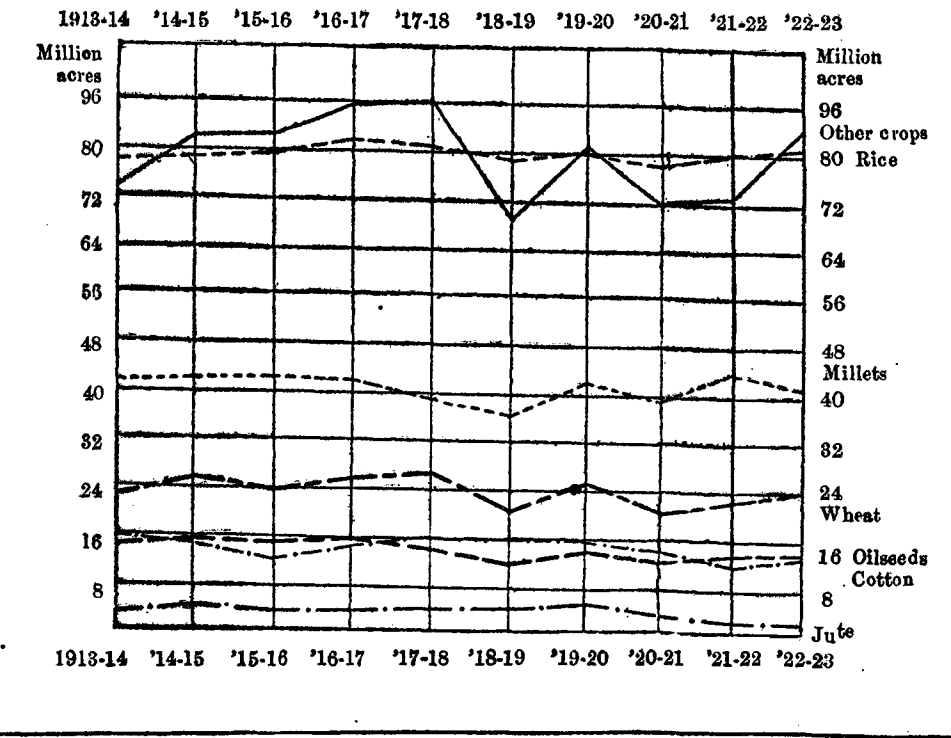

NOTE.—Millets represent jowar, bajra, and ragi.

7. Total area sown in 1922-23.

Total area sown	259	million acres
Area under food crops (unshaded)	216	,, ,,
Area under non-food crops (shaded)	43	,, ,,

(in Million acres.)

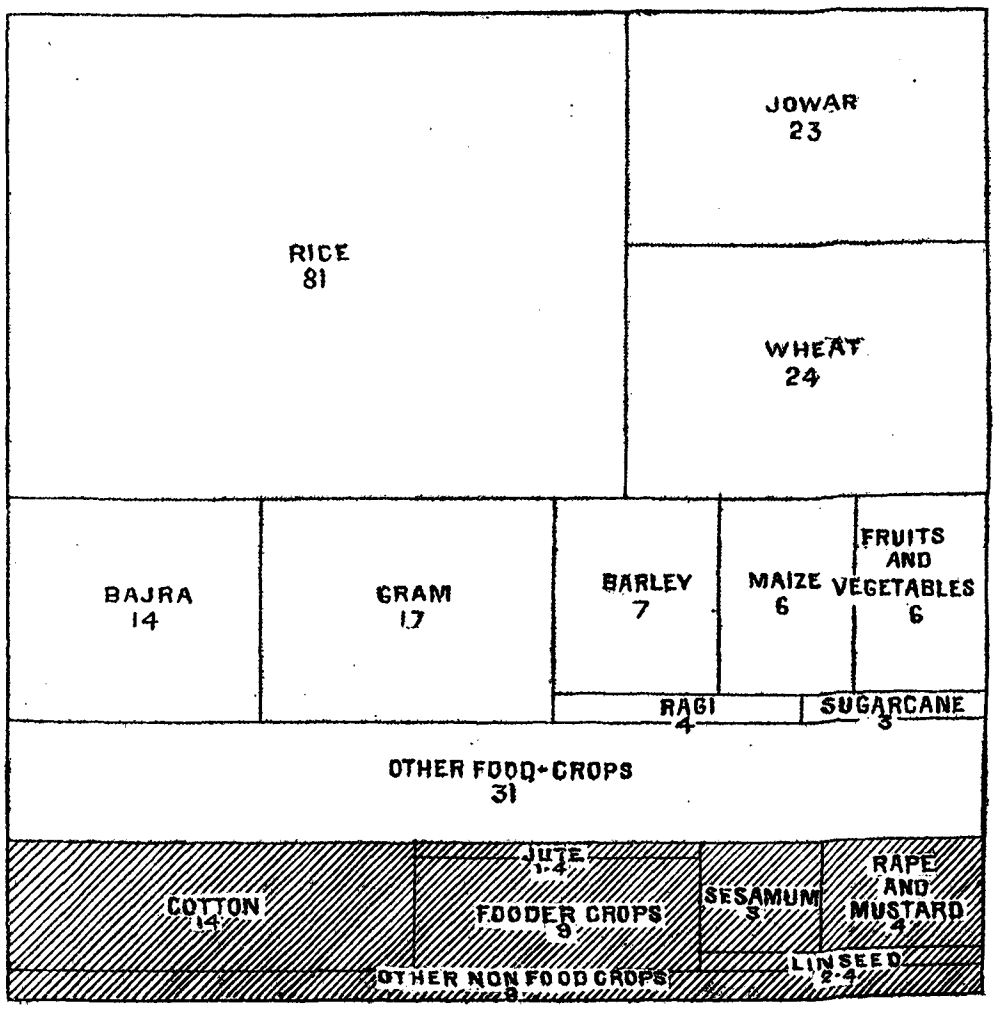

NOTE.—"Other food crops" are minor food-grains, condiments and spices and miscellaneous food crops.
"Other non-food crops" are oilseeds other than sesamum, linseed, rape and mustard; fibres other than cotton and jute; dyes; drugs and narcotics; and miscellaneous non-food crops.

8. Total livestock divided between bovine, ovine, and others in 1922-23, as compared with the year 1913-14.

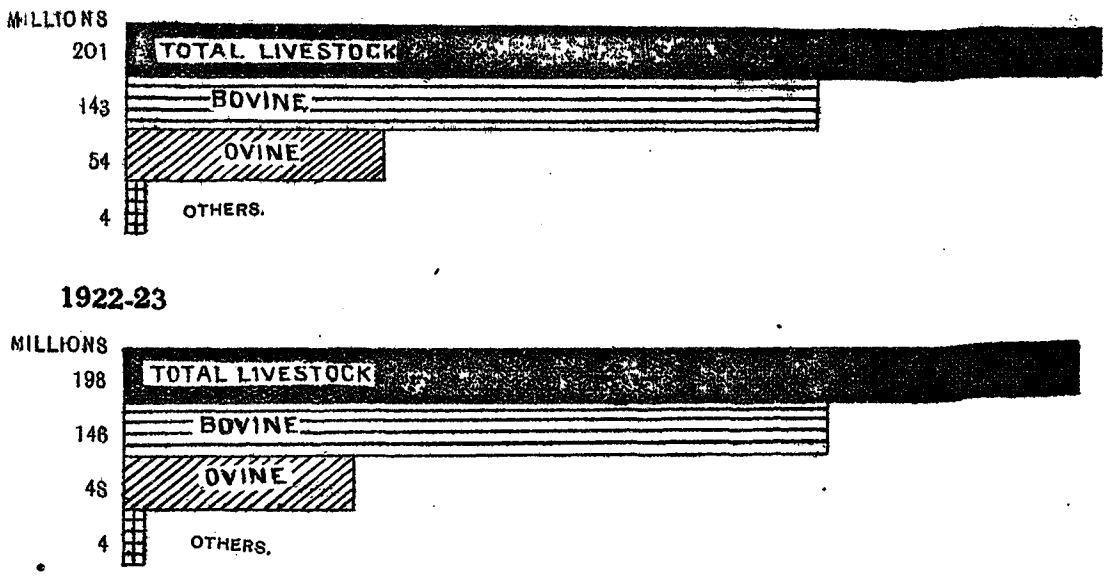

NOTE.—"Bovine" includes bulls and bullocks, buffaloes, calves and buffalo calves.
"Ovine" includes sheep and goats.
"Others" include horses and ponies, mules, donkeys, and camels.

9. Shares of provinces in the total area (in acres) under principal crops in 1922-23.

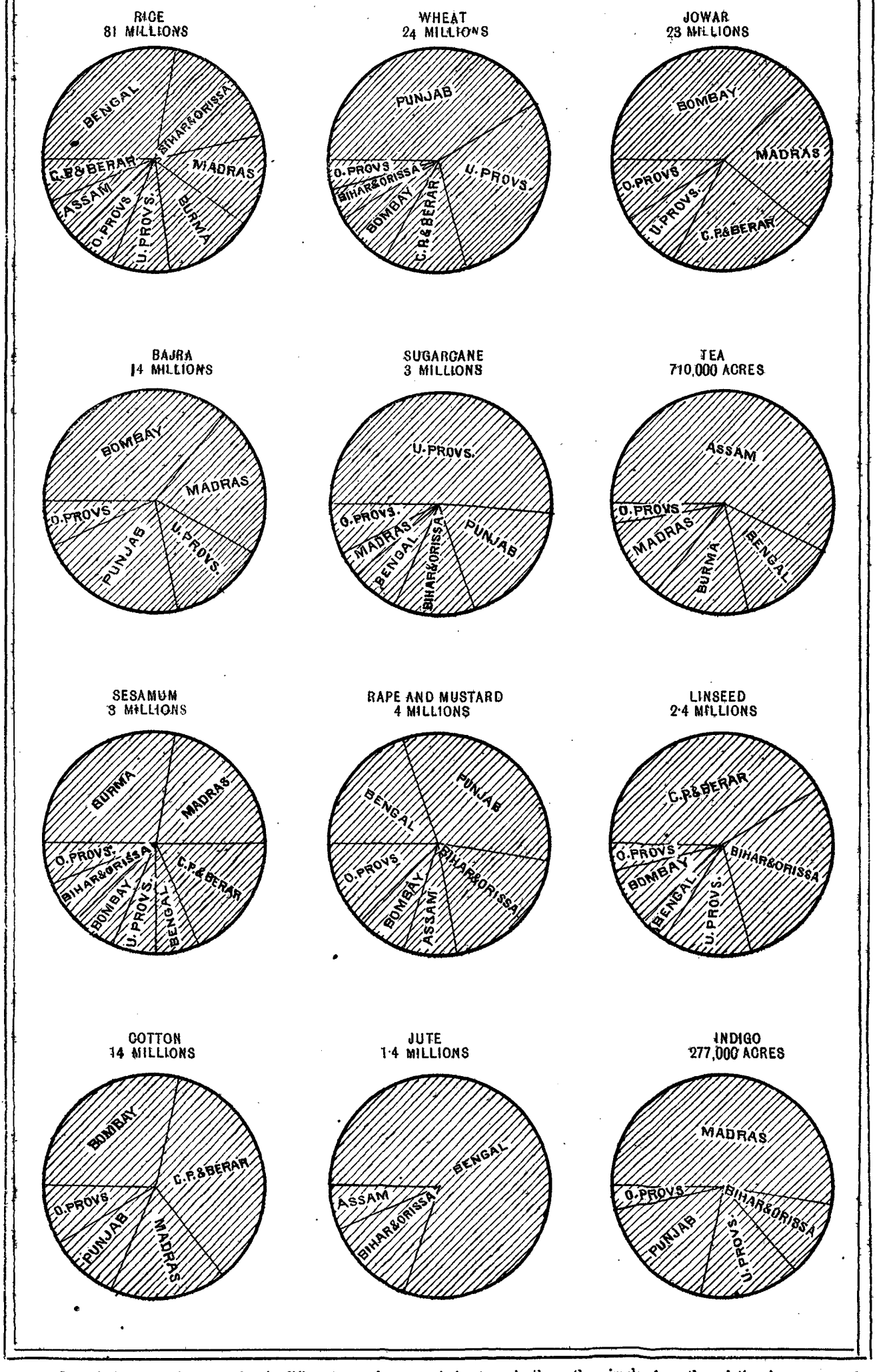

NOTE.—In this diagram, the circles for the different crops have no relation to each other; they simply show the relative importance of each province in respect of each crop.

10. Harvest Prices (Rs. per maund) of Certain Principal Crops in India.

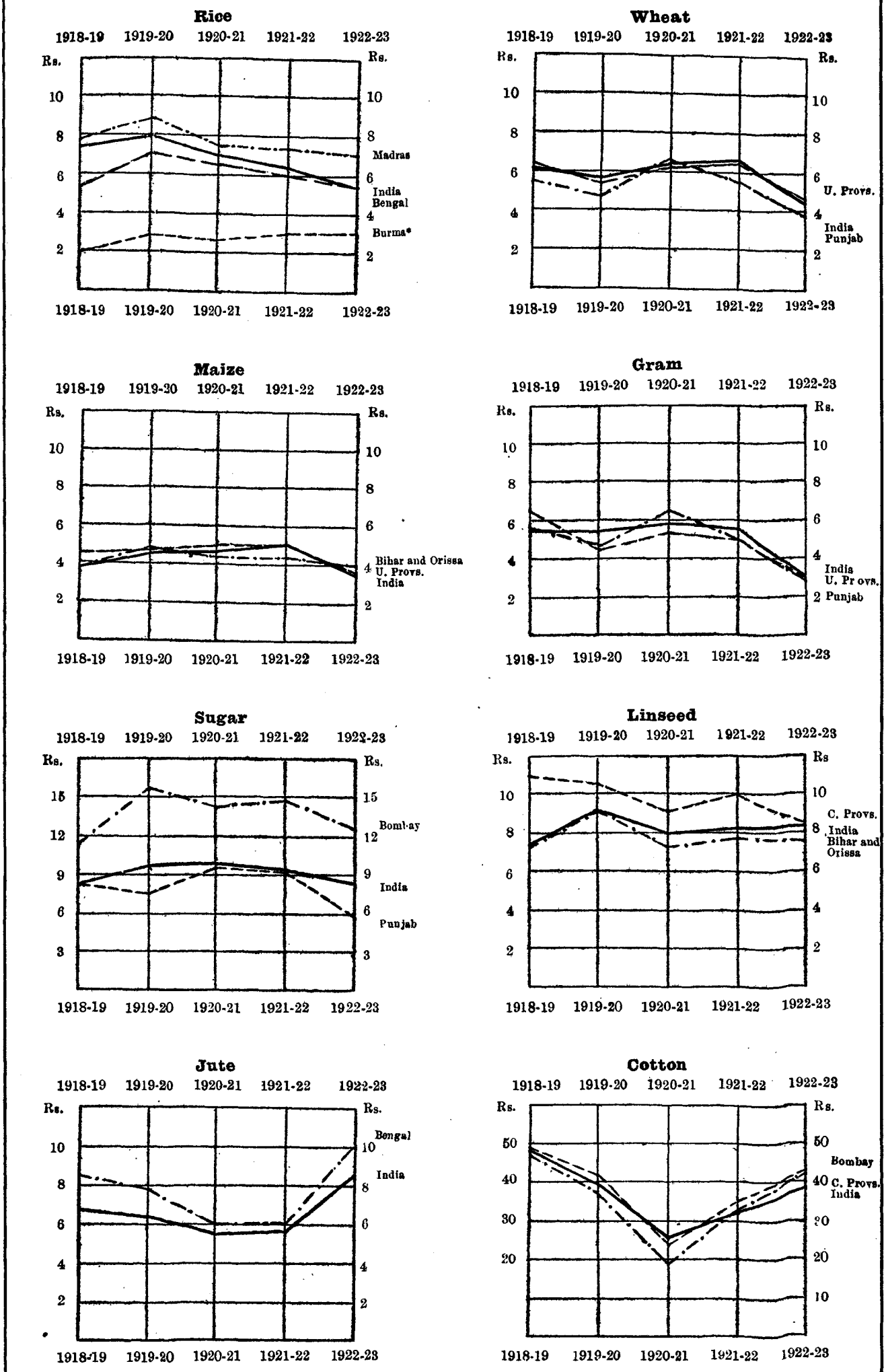

* Relates to rice-unhusked (Paddy)

TABLES

Summary Tables of the Agricultural Statistics of British India

No. 1—GENERAL SUMMARY, 1903-04 TO 1922-23

Classification of area

[Thousand acres

	1903-04 (a)	1904-05 (a)	1905-06 (a)	1906-07 (a)	1907-08	1908-09	1909-10	1910-11	1911-12	1912-13
Area by professional survey	554,235	555,974	556,599	583,739	619,456	623,135	624,359	618,581	618,606	618,927
Area according to village papers	554,715	556,577	557,237	579,570	615,333	621,385	621,729	615,717	616,121	616,738
Area under forest	67,402	68,560	67,976	81,748	83,425	82,489	81,190	80,613	80,851	82,400
Area not available for cultivation	138,108	136,207	135,329	137,164	153,527	157,637	157,627	149,994	149,605	146,387
Culturable waste other than fallow	104,202	104,601	104,647	106,697	113,288	113,066	114,665	115,097	114,814	115,025
Fallow land	36,730	39,488	41,601	39,935	54,209	50,153	45,335	46,948	54,869	48,760
Net area sown	208,273	207,721	207,684	214,026	210,884	218,040	222,912	223,065	215,982	224,166
Irrigated area	34,244	31,027	35,346	36,654	39,914	42,487	41,581	40,895	40,679	45,539

Area under food crops

[Thousand acres

Rice	69,597	73,525	73,400	73,541	75,981	72,801	78,731	78,524	76,637	78,752
Wheat	23,613	23,510	22,402	25,137	18,424	21,199	22,770	24,398	25,025	23,861
Barley	7,480	7,495	7,327	7,700	7,630	8,003	8,105	7,840	8,433	7,420
Jowar	21,048	23,081	20,742	20,781	21,964	24,780	21,802	21,184	18,386	20,968
Bajra	14,137	10,370	11,531	15,034	15,133	16,008	16,303	15,540	13,093	16,269
Ragi	3,372	3,351	3,416	3,568	4,539	4,464	4,545	4,289	4,296	4,456
Maize	6,136	5,961	5,791	6,172	6,296	6,784	6,858	6,512	5,591	6,316
Gram	11,621	10,905	11,024	13,412	6,817	11,264	13,153	13,946	14,129	12,423
Other food grains and pulses	29,874	27,255	28,023	29,772	29,586	31,534	31,397	32,070	29,507	30,908
Total food grains	*186,878*	*185,453*	*183,656*	*195,117*	*186,370*	*196,837*	*203,664*	*204,103*	*195,097*	*201,373*
Sugar	2,417	2,569	2,415	2,624	2,877	2,408	2,442	2,540	2,566	2,712
Other food crops (b)	6,583	6,777	7,013	7,274	7,493	7,193	7,447	7,467	7,582	8,188
Total food crops (e)	195,878	194,799	193,084	205,015	196,740	206,438	213,553	214,110	205,245	212,273

Area under non-food crops

[Thousand acres

Linseed	3,234	3,058	2,232	2,515	1,401	1,982	2,116	2,512	3,763	3,125
Sesamum (til or jinjili)	4,653	4,024	3,915	3,908	4,288	4,232	4,740	4,212	4,174	4,164
Rape and Mustard	3,431	3,240	3,503	4,231	3,297	3,887	4,094	3,899	4,224	3,555
Groundnut (c)	...	...	...	...	...	...	...	...	...	394
Coconut (h)	...	...	...	...	...	...	...	...	...	...
Castor (g)	...	...	...	...	...	...	...	...	...	...
Other oilseeds	3,228	3,197	2,851	3,311	3,500	4,004	3,675	3,911	4,334	3,698
Total oilseeds	*14,546*	*13,519*	*12,501*	*13,965*	*12,486*	*14,105*	*14,625*	*14,534*	*16,495*	*14,936*
Cotton	11,896	13,017	13,099	13,771	13,909	12,959	13,172	14,448	14,568	14,138
Jute	2,504	2,941	3,141	3,523	3,943	2,835	2,757	2,829	3,091	3,324
Other fibres	669	642	652	692	747	723	825	769	689	806
Indigo	712	510	401	449	406	286	295	282	274	227
Opium	668	612	654	615	538	416	374	383	220	197
Coffee	104	99	99	96	99	97	94	93	95	92
Tea	506	505	508	505	513	520	526	533	544	558
Tobacco	976	965	1,019	1,009	974	954	1,013	1,068	999	965
Fodder crops	3,831	3,986	3,934	4,548	4,908	4,628	4,749	4,882	4,978	5,770
Other non-food crops (d)	1,681	1,866	1,871	1,875	1,721	1,750	1,465	1,477	1,333	1,600
Total non-food crops (e)	38,093	38,662	37,879	41,048	40,244	39,273	39,895	41,298	43,286	42,613

Number of Cattle

[Thousands

Bulls	29,328	29,902	30,030	30,156	30,364	38,609	40,530	40,916	41,087	46,346
Bullocks	21,399	21,704	22,049	22,202	22,279	30,393	31,535	31,753	31,802	35,434
Cows	24,935	25,505	25,922	26,068	26,199	29,782	30,362	30,925	30,913	38,639
Young Stock (calves)	3,300	3,408	3,464	3,503	3,535	4,183	4,726	4,766	4,787	5,236
Male Buffaloes	9,192	9,463	9,666	9,738	9,665	11,667	12,225	12,297	12,320	12,473
Cow „	(f)	(f)	(f)	(f)	(f)	(f)	(f)	(f)	(f)	(f)
Young Stock (buffalo calves)										
Total	88,154	89,982	91,131	91,667	92,042	114,634	119,378	120,657	120,909	138,128

Land Revenue assessment

[Thousand Rupees

Total revenue from land excluding cesses	29,50,53	29,50,89	29,90,81	30,31,31	29,94,08	31,18,71	31,39,00	31,71,95	31,82,99	32,57,57

(a) Excluding areas for which no returns were available.
(b) Condiments and spices, fruits and vegetables, and miscellaneous food crops.
(c) Figures for years prior to 1912-13 are included under "other oilseeds."
(d) Cinchona, Indian hemp, other dyes and tanning materials, other drugs and narcotics, and miscellaneous non-food crops.
(e) See footnote (d) on page 3.
(f) Included under "Young Stock (calves)".
(g) Figures for years prior to 1920-21 are included under "other oilseeds."
(h) „ „ „ „ "fruits and vegetables."

Classification of area.

[Thousand acres

1913-14	1914-15	1915-16	1916-17	1917-18	1918-19	1919-20	1926-21	1921-22	1922-23	
619,594	619,392	619,521	619,240	620,335	625,166	625,149	621,226	666,701	667,097	Area by professional survey
617,191	617,013	616,338	616,111	617,507	622,392	622,468	618,204	663,508	664,052	Area according to village papers
82,623	82,935	85,079	85,071	86,925	87,729	88,323	88,245	85,419	85,592	Area under forest
147,169	145,427	143,930	143,442	142,783	146,799	145,770	141,505	153,178	152,015	Area not available for cultivation
115,587	115,079	113,820	112,485	111,485	113,812	113,415	114,848	151,173	154,429	Culturable waste other than fallow
52,620	45,890	51,731	45,493	48,466	72,668	52,135	61,347	50,554	47,070	Fallow land
219,192	227,682	221,778	229,620	227,848	201,384	222,825	212,259	223,184	224,946	Net area sown
46,836	47,194	46,898	48,004	45,867	47,222	48,963	48,957	47,790	47,875	Irrigated area

Area under food crops.

[Thousand acres

76,908	77,669	78,680	80,988	80,668	77,613	78,706	78,120	79,700	80,577	Rice
22,685	25,451	23,871	25,044	26,428	19,147	23,530	20,368	22,404	24,408	Wheat
7,206	7,905	8,013	7,972	8,505	6,464	7,519	6,268	7,356	7,401	Barley
21,405	21,223	23,051	21,892	21,118	20,537	22,488	22,690	24,214	22,835	Jowar
15,385	16,042	14,343	15,228	12,699	11,201	14,582	12,002	15,901	13,924	Bajra
4,371	4,251	4,338	4,072	4,265	4,004	4,222	4,239	4,211	4,262	Ragi
6,167	6,188	6,735	6,544	6,486	6,064	6,656	6,206	6,335	5,954	Maize
9,297	14,364	13,559	15,699	16,724	7,647	12,941	9,464	15,055	16,777	Gram
28,149	31,412	31,145	31,334	30,544	25,166	29,023	27,533	29,615	28,889	Other food grains and pulses
191,573	*204,505*	*203,735*	*208,773*	*207,437*	*177,843*	*199,667*	*186,890*	*204,791*	*205,027*	*Total food grains*
2,708	2,459	2,551	2,614	2,593	3,016	2,813	2,706	2,522	2,855	Sugar
8,125	8,200	8,308	8,411	8,330	8,095	8,485	7,610	8,195	8,221	Other food crops (*a*)
202,406	215,164	214,594	219,798	218,760	188,954	210,965	197,206	215,508	216,103	*Total food crops* (*d*)

Area under non-food crops.

[Thousand acres

2,269	2,526	2,451	2,558	2,781	1,448	2,245	1,496	2,054	2,373	Linseed
4,279	4,478	4,135	4,014	3,374	3,235	3,491	3,592	3,707	3,156	Sesamum (til or jinjili)
4,083	4,144	4,076	4,011	4,359	3,059	3,680	2,979	4,233	3,809	Rape and Mustard
463	2,377	1,632	2,296	1,904	1,403	1,572	2,124	2,061	2,442	Groundnut (*b*)
...	...	...	...	...	...	...	626	638	636	Coconut (*g*)
...	...	...	...	...	...	...	566	541	482	Castor (*f*)
3,564	1,808	1,942	1,756	1,690	1,328	1 5:3	987	963	1,016	Other oilseeds
14,658	*15,333*	*14,236*	*14,635*	*14,108*	*10,473*	*12 571*	*12,370*	*14,197*	*13,914*	*Total oilseeds*
15,844	15,222	11,435	13,837	15,403	14,441	15,318	14,114	11,665	13,588	Cotton
3,136	3,309	2,349	2,671	2,700	2,473	2,800	2,473	1,506	1,446	Jute
915	976	788	831	888	576	747	729	683	658	Other fibres
169	146	351	765	701	287	243	241	329	277	Indigo
170	179	182	217	221	207	182	124	123	147	Opium
86	87	91	91	95	98	96	96	97	97	Coffee
572	584	593	603	619	688	702	661	713	710	Tea
1,002	1,056	1,027	1,041	1,015	1,047	1,101	932	1,051	1,033	Tobacco
5,910	6,363	7,076	8,173	8,194	7,228	8,206	8,108	8,608	8,712	Fodder crops
1,651	1,752	1,690	1,816	1 771	1,528	1,708	1,804	1,759	1,801	Other non-food crops (*c*)
44,113	45,007	39,818	44,680	45,715	39,046	43,674	41,652	40,731	42,383	*Total non-food crops* (*d*)

Number of Cattle.

[Thousands

47,505	48,622	49,070	49.401	49,332	49,333	5,695	5,618	5,683	5,705	Bulls
						43,527	43,318	43,292	43,621	Bullocks
36,477	37,403	37,697	37,542	37,471	37,414	37,158	37,083	37,000	37,188	Cows
40,984	42,210	42,917	43,144	43,073	42,844	31,179	30,717	30,690	30,740	Young stock (calves)
5,250	5,554	5,559	5,576	5,583	5,654	5,532	5,437	5,411	5,412	Male Buffaloes
12,964	13,450	13,629	13,690	13,653	13,656	13,381	13,312	13,310	13,539	Cow ,,
(*e*)	(*e*)	(*e*)	(*e*)	(*e*)	(*e*)	9,694	9,618	9,614	10,015	Young Stock (buffalo calves)
143,180	147,239	148,872	149,353	149,112	148,901	146,166	145,103	145,000	146,220	*Total*

Land Revenue assessment.

[Thousand Rupees

33,30,83	33,47,44	34,19,28	34,74,53	35,29,41	35,17,41	35,86,04	35,66,28	36,42,34	37,00,95	Total revenue from land excluding cesses

(*a*) Condiments and spices, fruits and vegetables, and miscellaneous food crops.
(*b*) Figures for years prior to 1912-13 are included under "other oilseeds."
(*c*) Cinchona, Indian hemp, other dyes and tanning materials, other drugs and narcotics, and miscellaneous non-food crops.
(*d*) The total of food crops and non-food crops shown here does not agree with the total sown area shown in table no. 4 for the reasons stated in footnote (*b*) to that table (page 7).
(*e*) Included under "Young Stock (calves)."
(*f*) Figures for years prior to 1920-21 are included under "other oilseeds."
(*g*) ,, ,, ,, ,, "fruits and vegetables."

Summary Tables—*continued*

No. 2—AREA CULTIVATED AND UNCULTIVATED IN 1922-23 IN EACH PROVINCE

Provinces	Area according to Survey	*Deduct* Indian States	Net area		Cultivated		Uncultivated		Forests
			According to Survey	According to village papers	Net area actually sown	Current fallows	Culturable waste other than fallow	Not available for cultivation	
	Acres	Acres	Acres	Acres	Acres	Acres	Acres	Acres	Acres
Madras	97,890,633	6,846,368	91,044,265	89,805,947	32,997,115	10,211,233	12,170,371	21,321,860	13,105,368
Bombay	119,753,325	40,891,200	78,862,125	78,862,125	30,679,434	12,069,262	7,071,034	19,753,788	9,288,607
Bengal	52,077,440	2,911,360	49,166,080	49,166,080	23,642,100	4,350,419	5,943,631	10,943,097	4,286,833
United Provinces	72,648,741	4,348,232	68,300,509	68,101,451	35,614,977	2,810,480	10,374,447	9,971,754	9,329,793
Punjab	65,474,908	3,215,022	62,259,886	60,293,304	26,960,655	2,725,366	15,888,731	12,528,090	2,190,462
Burma	155,652,667	...	155,652,667	155,652,667	16,314,635	3,784,549	61,332,720	54,823,034	19,397,729
Bihar and Orissa	71,446,560	18,334,720	53,111,840	53,111,840	25,639,100	5,078,999	6,896,384	8,394,768	7,102,589
Central Provinces and Berar	83,926,901	19,960,727	63,966,174	64,192,841	24,236,304	3,457,500	15,090,507	4,869,879	16,538,651
Assam	41,229,440	8,061,440	33,168,000	33,168,000	5,837,793	1,723,296	16,574,263	5,510,500	3,522,148
North-West Frontier Province	8,524,252	140,800	8,383,452	8,515,417	2,340,325	473,271	2,700,196	2,641,487	360,138
Ajmer-Merwara and Manpur Pargana	1,802,267	...	1,802,267	1,802,267	318,538	208,037	311,328	851,942	112,422
Coorg	1,012,260	...	1,012,260	1,012,260	139,616	169,724	11,690	334,045	357,185
Delhi	367,632	...	367,632	367,632	224,897	8,102	63,856	70,777	...
TOTAL	771,807,026	104,709,869	667,097,157	664,051,831	224,945,489	47,070,238	154,429,158	152,015,021	85,591,925

Summary Tables—*continued*

No. 3—AREA UNDER IRRIGATION IN 1922-23 IN EACH PROVINCE.

Provinces	Area Irrigated						Crops Irrigated*				
	By canals		By tanks	By wells	Other sources	Total area irrigated	Rice	Wheat	Barley	Jowar or cholum (great millet)	Bajra or cumbu (spiked millet)
	Government	Private									
	Acres	Acres	Acres	Acres	Acres	Acres	Acres	Acres	Acres	Acres	Acres
Madras	3,537,128	234,984	3,564,443	1,776,674	396,010	9,509,239	7,996,639	5,668	14	622,638	309,920
Bombay	3,204,767	57,231	96,381	567,806	158,869	4,085,054	1,322,643	556,567	26,872	643,342	588,599
Bengal	187,865	113,707	755,104	11,355	702,459	1,770,490	1,768,395	30,920	2,040	100	100
United Provinces	2,260,272	38,236	64,791	4,888,920	2,631,595	9,883,814	311,446	3,464,224	1,975,487	24,343	2,711
Punjab	9,621,730	543,197	14,330	3,215,987	115,707	13,510,951	735,855	5,049,410	527,526	207,402	387,213
Burma	588,801	275,502	203,114	15,603	292,820	1,375,840	1,338,069	1,343	...	...	...
Bihar and Orissa	906,592	878,629	1,702,982	639,220	1,172,446	5,299,869	3,616,306	298,892	117,937	11,900	806
Central Provinces and Berar	336,896	2,347	571,933	106,307	41,373	1,058,856	921,753	39,660	2,855	95	2
Assam	120	180,663	650	...	100,967	282,400	272,453	20	..	...	...
North-West Frontier Province	381,176	402,873	...	131,692	47,104	962,845	23,552	378,884	11,410	18,331	7,840
Ajmer-Merwara and Manpur Pargana	...	...	17,110	70,472	...	87,582	72	9,140	30,368	929	305
Coorg	2,565	...	1,447	...	..	4,012	4,012	...	...	...	...
Delhi	28,263	...	659	14,830	...	43,752	36	18,755	3,052	164	48
Total	21,056,175	2,727,369	6,992,944	11,438,866	5,659,350	47,874,704	18,311,231	9,853,483	2,577,561	1,529,244	1,297,544

Provinces	Crops Irrigated*						
	Maize	Other cereals and pulses	Sugarcane	Other Food crops	Cotton	Other Non-food crops	Total
	Acres	Acres	Acres	Acres	Acres	Acres	Acres
Madras	4,197	1,390,389	123,505	294,686	170,882	488,680	11,407,218
Bombay	32,819	309,931	63,495	192,977	273,140	373,951	4,384,336
Bengal	4,818	97,505	61,641	159,865	700	115,100	2,241,184
United Provinces	89,017	2,554,827	997,324	273,213	193,323	388,545	10,310,360†
Punjab	513,317	1,439,350	436,342	228,467	1,152,806	3,322,541	13,800,229
Burma	...	3,708	2,311	52,627	....	13,184	1,411,242
Bihar and Orissa	108,627	732,421	155,086	142,538	2,580	112,776	5,299,869
Central Provinces and Berar	80	2,763	18,005	68,390	334	6,283	1,060,220
Assam	...	1.825	...	6,894	...	1,208	282,400
North-West Frontier Province	244,557	30,818	39,184	29,179	11,018	91,686	966 4 9
Ajmer-Merwara and Manpur Pargana	21,704	4,135	232	6,261	18,246	875	92 267
Coorg	...	...	...		...	...	4,012
Delhi	268	1,298	7,737	4,370	561	7,463	43,752
Total	1,019,401	6,568,970	1,904 862	1,459,467	1,823,590	4,922,292	51,303,548

* Includes the area irrigated at both harvests.
† Includes 35,900 acres for which details are not available.

Summary Tables—*continued.*

No. 4—AREA UNDER DIFFERENT CROPS CULTIVATED IN 1922-23 IN EACH PROVINCE.

Provinces	Foodgrains									
	Rice	Wheat	Barley	Jowar or cholum (great millet)	Bajra or cumbu (spiked millet)	Ragi or marua (millet)	Maize	Gram (pulse)	Other food grains and pulses	Total
	Acres	Acres	Acres	Acres	Acres	Acres	Acres	Acres	Acres	Acres
Madras	11,285,924	30,127	3,331	5,255,463	3,077,568	2,582,618	127,147	126,804	6,454,897	28,943,879
Bombay	3,058,388	2,028,426	42,369	8,720,166	4,943,720	635,269	212,104	787,986	2,744,816	23,173,244
Bengal	21,773,300	124,800	83,500	4,400	2,700	5,600	78,400	140,600	1,036,000	23,249,300
United Provinces	7,016,142	7,056,676	4,338,427	2,270,313	2,346,585	168,042	1,876,019	7,121,417	6,665,097	38,858,718
Punjab	928,736	9,620,291	1,172,880	951,439	3,118,881	27,867	1,123,167	5,427,576	1,367,015	23,737,852
Burma	11,287,873	84,652	...	893,194	...	...	216,452	207,058	257,901	12,947,130
Bihar and Orissa	15,350,100	1,265,900	1,406,100	74,500	53,900	820,500	1,639,400	1,541,500	5,213,800	27,365,700
Central Provinces and Berar	5,143,582	3,007,323	17,514	4,526,507	146,071	18,085	160,014	1,103,725	4,841,273	18,964,094
Assam	4,624,064	...	...	...	...	...	...	*	183,033	4,807,097
North-West Frontier Province	23,785	1,122,913	270,195	60,345	142,548	...	449,908	220,678	71,011	2,361,383
Ajmer-Merwara and Manpur Pargana	386	17,263	48,677	53,001	28,691	78	69,812	14,526	40,341	272,775
Coorg	84,602	...	...	...	...	3,896	...	241	1,090	89,829
Delhi	44	49,308	18,227	25,610	63,005	85	2,230	84,825	13,003	256,337
TOTAL	80,576,926	24,407,679	7,401,220	22,834,938	13,923,669	4,262,040	5,954,653	16,776,936	28,889,277	205,027,338

Provinces	Oilseed								Condiments and spices	Sugar	
	Linseed	Sesamum (til or jinjili)	Rape and mustard	Ground-nut	Coconut	Castor	Other oil-seeds	Total		Sugar-cane	others†
	Acres	Acres	Acres	Acres	Acres	Acres	Acres	Acres	Acres	Acres	Acres
Madras	6,505	732,631	40,992	1,754,334	543,263	327,131	152,092	3,556,948	744,706	131,095	80,300
Bombay	148,073	224,183	266,108	329,679	50,676	63,343	188,824	1,270,886	198,934	63,896	3,837
Bengal	126,700	156,100	752,700	500	600	...	24,900	1,061,500	174,800	200,600	61,000
United Provinces	281,711	197,960	121,294	6,729	...	3,567	14,766	626,027	113,737	1,349,188	...
Punjab	31,859	156,325	1,286,029	...	...	162	3,292	1,477,667	29,958	496,595	...
Burma	479	885,443	2,504	332,477	12,611	...	7,829	1,241,343	112,718	31,542	21,522
Bihar and Orissa	745,800	187,700	817,700	200	28,500	37,200	299,100	2,116,200	64,600	305,500	200
Central Provinces and Berar	1,019,496	576,861	55,388	18,024	..	45,081	325,814	2,040,664	84,473	19,278	...
Assam	11,488	17,774	315,002	...	...	5,100	...	349,364	...	42,472	...
North-West Frontier Province	54	3,575	144,533	...	...	2	13	148,177	1,478	39,242	...
Ajmer-Merwara and Manpur Pargana	484	16,429	677	...	...	...	328	17,918	3,489	237	...
Coorg	...	410	12	...	...	...	15	437	3,770	39	...
Delhi	...	51	6,247	...	...	...	128	6,426	1,116	8,948	...
TOTAL	2,372,649	3,155,442	3,809,186	2,441,943	635,650	481,486	1,017,101	13,913,557	1,533,779	2,688,632	166,859

*Included under "other food grains and pulses."

† Area under sugar-yielding plants other than sugarcane.

Summary Tables—*continued*

No. 4—AREA UNDER DIFFERENT CROPS CULTIVATED IN 1922-23 IN EACH PROVINCE—*contd.*

Provinces	Fibres				Dyes and Tanning materials		Drugs and Narcotics		
	Cotton	Jute	Other fibres	Total	Indigo	Others	Opium	Tea	Coffee
	Acres	Acres	Acres	Acres	Acres	Acres	Acres	Acres	Acres
Madras	2,322,928	...	162,203	2,485,131	141,316	4,990	...	46,039	55,979
Bombay	3,977,158	...	107,819	4,084,977	2,790	578,812	...	21	48
Bengal	54,500	1,196,500	77,800	1,328,800	7,300	...	...	176,900	...
United Provinces	645,938	...	124,610	770,548	39,073	765	145,199	6,276	...
Punjab	1,273,051	...	48,911	1,321,962	50,492	4,418	1,992	9,801	...
Burma	283,631	...	1,963	285,594	709	...	...	55,433	75
Bihar and Orissa	79,900	160,000	33,200	273,100	35,400	7,100	...	2,100	...
Central Provinces and Berar	4,856,871	...	99,226	4,956,097	13	166	...	...	...
Assam	40,211	89,927	...	130,138	...	...	...	412,599	...
North-West Frontier Province	15,108	...	595	15,703	20	...	...	...	...
Ajmer-Merwara and Manpur Pargana	36,436	...	207	36,643	16	...	...	...	...
Coorg	4	...	344	348	...	...	...	1,075	40,904
Delhi	2,084	...	767	2,851	3	...		...	...
TOTAL	13,587,820	1,446,427	657,645	15,691,892	277,132	596,251	147,191	710,244	97,006

Provinces	Drugs and Narcotics		Fodder crops	Fruits and vegetables, including root crops	Miscellaneous crops		Total area sown	*Deduct* area sown more than once	Net area sown
	Tobacco	Other drugs and narcotics(*c*)			Food	Non-food			
	Acres	Acres	Acres	Acres	Acres	Acres	Acres	Acres	Acres
Madras	213,689	131,979	347,573	676,892	48,403	153,552	37,762,471	4,765,356	32,997,115
Bombay	102,433	28,504	1,989,096	554,308	3,456	40,145	32,095,387	1,415,953	30,679,434
Bengal	298,600	4,700	103,000	660,800	302,000	120,300	27,749,600	4,107,500	23,642,100
United Provinces	89,427	3,468	1,218,289	463,229	127,311	7,025	44,167,546 (*b*)	8,552,569	35,614,977
Punjab	55,520	1,613	4,230,591	296,781	69,488	4,127	31,788,857	4,828,202	26,960,655
Burma	111,339	67,265	228,461	1,496,517	23,814	194,557	18,818,049	503,414	16,314,635
Bihar and Orissa	119,300	...	48,500	724,900	549,100	302,500	31,914,200	6,275,100	25,639,100
Central Provinces and Berar	23,964	2,557	439,555	114,346	2,742	722	26,648,671	2,412,367	24,236,304
Assam	8,756	...	...	476,546	(*a*)	136,026	6,362,998	525,205	5,837,793
North-West Frontier Province	8,532	...	72,488	38,224	33,765	1,231	2,720,243	379,918	2,340,325
Ajmer-Merwara and Manpur Pargana	58	...	4,624	1,024	6,522	3,623	346,929	28,391	318,538
Coorg	13	237	...	4,880	...	...	141,532	1,916	139,616
Delhi	1,056	...	29,465	5,232	341	560	312,338	87,441	224,897
TOTAL	1,032,687	240,323	8,711,642	5,519,679	1,166,975	964,368	258,828,721	33,883,332	224,945,489

(*a*) Included under non-food crops.
(*b*) Includes 343,266 acres in Naini-Tal and Almora for which details are not available.
(*c*) Include figures for Cinchona and Indian hemp.

Summary Tables—*continued*

No. 5—NUMBER OF LIVE-STOCK, PLOUGHS AND CARTS

Province and year of enumeration	Oxen				Buffaloes			Sheep
	Bulls	Bullocks	Cows	Young Stock (calves)	Male buffaloes	Cow buffaloes	Young stock (buffalo calves)	
Madras (1919-20) . . .	2,714,558	4,460,621	5,700,110	3,661,007	1,418,818	2,561,193	1,778,021	11,118,500
Bombay (1919-20) . . .	503,509	3,108,566	2,253,676	1,900,183	227,190	1,246,382	762,118	2,000,456
Bengal (1919-20) . . .	1,124,604	8,229,750	8,118,235	6,225,836	639,143	260,084	126,574	502,867
United Provinces (1919-20)	27,623	9,873,874	6,210,968	6,183,527	834,109	3,596,226	3,037,437	2,320,731
Punjab (1922-23) . . .	12,594	4,178,218	2,793,401	3,063,196	441,835	2,641,680	2,106,175	4,266,338
Burma (1922-23) . . .	629,200	1,806,874	1,337,045	957,965	373,380	405,232	289,995	75,348
Bihar and Orissa (1919-20) . .	141,177	6,256,310	5,617,449	4,482,405	802,570	1,515,301	1,038,169	1,029,232
Central Provinces and Berar (1922-23)	232,334	3,621,501	3,097,604	2,465,195	450,955	834,696	611,580	317,961
Assam (1919-20) . . .	300,144	1,529,522	1,575,953	1,479,886	192,578	246,867	147,392	45,607
North-West Frontier Province (1919-20)	1,650	395,694	286,044	202,004	13,402	159,385	73,702	419,418
Ajmer-Merwara and Manpur Pargana (1922-23) . . .	12,292	81,156	130,527	50,689	5,800	41,142	22,921	233,296
Coorg (1919-20) . . .	4,823	44,054	39,551	33,425	11,845	6,700	4,380	174
Delhi (1919-20) . . .	312	34,847	27,169	34,397	742	21,424	16,639	7,716
GRAND TOTAL .	5,704,820	43,620,987	37,187,732	30,739,715	5,412,367	13,539,312	10,015,103	22,337,644

IN EACH PROVINCE AS ASCERTAINED BY CENSUS.

Goats	Horses and Ponies			Mules	Donkeys	Camels	Ploughs	Carts	Province and year of enumeration
	Horses	Mares	Young stock (colts and fillies)						
5,396,574	31,519	13,795	3,571	1,298	130,464	14	4,286,713	1,036,846	Madras (1919-20)
2,480,872	103,325	73,497	26,790	1,832	180,240	119,160	1,357,598	681,388	Bombay (1919-20)
3,893,199	79,133	35,690	9,097	882	1,154	148	4,448,228	736,749	Bengal (1919-20)
3,779,480	207,062	188,890	66,819	14,736	266,394	19,791	4,871,816	841,464	United Provinces (1919-20)
4,471,972	106,272	218,572	63,368	30,478	617,316	261,890	2,323,954	314,157	Punjab (1922-23)
289,120	27,867	40,836	13,834	1,002	6	...	698,657	681,312	Burma (1922-23)
3,110,260	95,988	53,630	18,613	303	29,606	133	3,053,668	493,649	Bihar and Orissa (1919-20)
1,042,954	53,778	47,686	22,744	776	32,458	356	1,415,016	908,693	Central Provinces and Berar (1922-23)
750,915	10,745	6,818	2,361	219	96	...	942,129	47,817	Assam (1919-20)
414,304	15,300	13,672	2,048	23,711	109,158	36,073	212,994	9,600	North-West Frontier Province (1919-20)
206,991	1,620	1,185	359	5	7,074	1,497	46,974	12,455	Ajmer-Merwara and Manpur Pargana (1922-23)
3,224	201	69	22	15	133	...	30,610	1,447	Coorg (1919-20)
22,639	2,377	1,584	277	380	5,570	277	16,851	6,439	Delhi (1919-20)
25,862,504	735,187	695,924	229,903	75,637	1,379,669	439,339	23,705,208	5,772,016	GRAND TOTAL

Summary Tables—*continued*

No. 6—AREA ASSESSED AND INCIDENCE OF THE LAND REVENUE

Province, nature of tenure, and year of collection of statistics	Total area (less Indian States)	Deduct		Balance, that is, fully assessed area for which figures are available		Total revenue from land (excluding cesses)	Population of total area (less Indian States)
		Area not fully assessed	Area for which the figures required for this table are not available	Total	Cultivated		
1	2	3(*a*)	3(*b*)	4(*a*)	4(*b*)	5	6
	Acres	Acres	Acres	Acres	Acres	₹	No.
Madras (1918-19)—							
Raiyatwari	61,461,888	31,997,285	791,200	28,673,403	22,170,926	5,97,17,018	29,426,065
Zamindari (permanently settled)	24,524,010	13,816,991	906,060	9,800,959	6,991,865	68,44,736	9,210,089
Whole inám villages	5,062,459	5,062,459	...	...	...	14,95,094	2,769,250
Bombay (1920-21)—							
Raiyatwari	74,946,150	47,227,948	972,497	26,745,705	20,456,543	4,38,37,570	18,115,805
Zamindari and village communities (temporarily settled)	3,912,380	1,375,961	30,917	2,505,502	571,248		
Bengal (1922-23)—					†		
Zamindari (permanently settled)	37,864,841	1,082,627	408,471	36,373,743	16,184,514	2,26,75,321	45,787,685
„ (temporarily settled)	11,310,674	3,895,869	779,552	6,635,253	3,053,716	61,34,789	
						(*b*)3,47,562	
United Provinces (1921-22)—							
Zamindari and village communities (temporarily settled)	60,391,499	2,005,714	7,692,790	49,792,695	32,127,229	6,41,81,132	40,169,322
Zamindari (permanently settled)	7,431,680	505,386	1,098,677	5,827,617	3,634,687	57,76,888	5,206,465
Punjab (1922-23)—							
Zamindari (temporarily settled)	56,325,404	1,948,126	7,975,336	46,401,942	27,076,636	5,32,15,048	20,655,695
Burma (1922-23)—							
Raiyatwari	155,652,667	...	135,553,483	20,099,184	16,314,635	‡5,53,98,163	13,212,192
Bihar and Orissa (1921-22)—							
Zamindari (permanently settled)	41,889,122	1,650,415	296,615	39,942,092	21,319,062	1,07,15,771	34,002,189
„ (temporarily settled)	11,222,718	4,716,193	854,260	5,652,265	4,395,301	45,70,416	
						*3,74,350	
Central Provinces and Berar (1922-23)—							
Raiyatwari	11,179,926	1,544,759	...	9,635,167	7,078,941	2,15,45,293	13,960,280
Zamindari and village communities (temporarily settled)	40,436,749	13,557,685	...	26,879,064	13,973,337		
Government Forests	12,576,166	12,576,166	...	...	...		
Assam (1922-23)—							
Raiyatwari	27,388,268	24,056,780	...	3,331,488	(*a*)	79,28,773	7,469,398
Zamindari and village communities (temporarily settled)	1,848,453	1,450,682	...	398,371	...	12,09,339	
„ (permanently settled)	3,931,279	...	..	3,931,279	(*a*)	3,76,497	
North-West Frontier Province (1922-23)—							
Zamindari (temporarily settled)	8,383,452	878,807	364,455	7,140,190	2,375,407	26,12,227	2,276,010
Ajmer-Merwara (1922-23)—							
Zamindari and village communities (temporarily settled)	797,226	...	...	797,226	164,181	2,27,710	495,271
Zamindari (permanently settled)	973,695	154,321	..	819,374	147,459	1,18,897	
Manpur Pargana (1922-23)—							
Raiyatwari	31,346	...	21,101	10,245	6,897	15,952	4,565
Coorg (1922-23)—							
Raiyatwari	1,012,260	897,343	...	114,917	(*a*)	3,89 782	163,838
Delhi (1922-23)—							
Zamindari (temporarily settled)	367,632	4,878	...	362,754	232,999	3,86,908	488,188
Total	660,921,944	171,305,795	157,745,414	331,870,735	198,275,583	37,00,95,236	243,412,307

* Miscellaneous revenue.

† Excludes 5,672,004 acres in the districts of Burdwan, Bankura, Murshidabad, Dinajpur, Rangpur, and Pabna, for which details are not available.

‡ Excluding districts for which figures for revenue are not available.

(*a*) Figures not available. (*b*) See footnote (*r*) on page 34.

Column 5.—Where the land revenue includes the Zamindar's share, the net demand is entered, and the table states the payment wholly realised during the year or not, is entered after excluding arrears for past years. Sums remitted on account of unoccupied lands, short provinces where remissions are not granted or are partially granted within the year, no deduction is made on account of remissions. This column revenue from canals in Sind, fluctuating collections (including nazarana), over-collections (Bombay), surplus collections, collections from Govern- summary settlement cess; (5) moturpha (house tax) collections; (6) assessment of alienated lands less quit rents; (7) recoveries on account of on collections from Government estates (Bengal); and (11) miscellaneous, comprising receipts on account of Land Registration Fees, receipts (Sind), malikana or allowances to excluded proprietors, fines and forfeitures of Revenue Courts (except in Bengal and Assam), receipts under mines (Burma), recoveries in India of law charges in England on account of appeals from India, miscellaneous receipts, rents of railway class C

Column 6.—The population is that of the last general census.

ASSESSMENT ON THE AREA AND POPULATION IN EACH PROVINCE.

Total revenue from land per head of population (Columns 5 and 6)	Land revenue assessed on fully assessed area	Incidence of land revenue on fully assessed area per acre (Columns 4 and 8)		Population of fully assessed area	Land revenue assessment per head of population of fully assessed area (Cols. 8 and 11)	Province, nature of tenure, and year of collection of statistics
		For total area	For cultivated area			
7	8	9	10	11	12	13
₹ a. p.	₹	₹ a. p.	₹ a. p.	No.	₹ a. p.	
						Madras (1918-19)—
2 — 6	5,45,29,583	1 14 5	2 7 4	29,426,065	1 13 8	Raiyatwari
— 11 11	62,61,133	— 10 3	— 14 4	9,210,089	— 10 11	Zamindari (permanently settled)
— 8 8	...	...	...	...	...	Whole inám villages
						Bombay (1920-21) –
2 6 9	3,65,14,942	1 5 10	1 12 7	15,013,272	2 6 11	Raiyatwari
	12,56,827	— 8 --	2 3 2	1,075,572	1 2 8	Zamindari and village communities (temporarily settled)
						Bengal (1922-23)—
— 10 2	† 2,09,07,952	— 10 —	1 4 8	44,038,938	— 10 5	Zamindari (permanently settled)
	60,74,012	— 14 8	1 15 10			;, (temporarily settled)
						United Provinces (1921-22)--
1 9 7	6,34,75,315	1 4 5	1 15 7	19,142,870	3 5 1	Zamindari and village communities (temporarily settled)
1 1 9	55,09,240	— 15 2	1 8 3	3,148,389	1 12 —	Zamindari (permanently settled)
						Punjab (1922-23)—
2 9 3	4,89,98,328	1 — 11	1 12 11	...	...	Zamindari (temporarily settled)
						Burma (1922-23)—
‡4 12 7	‡3,56,39,466	‡1 13 5	‡2 4 7	13,212,192	‡3 1 4	Raiyatwari
	1,06,99,403	— 4 4	— 8 1			*Bihar and Orissa (1922-23)*—
— 7 4	45,35,151	— 12 10	1 — 6	28,203,223	— 8 8	Zamindari (permanently settled)
	4,295*					,, (temporarily settled)
	90,27,891	— 15 —	1 6 8			*Central Provinces Berar (1922-23)*— Raiyatwari
1 8 8	1,09,43,016	— 6 6	— 12 6	11,537,173	1 11 8	Zamindari and village communities (temporarily settled)
	...	...	...			Government Forests
	69,16,483	2 1 3				*Assam (1922-23)*— Raiyatwari
1 4 5	5,93,128	1 7 10	(a)	(a)	(a)	Zamindari and village communities (temporarily settled)
	3,76,497	— 1 6				Zamindari (permanently settled)
						North-West Frontier Province (1922-23)—
1 2 4	23,81,756	— 5 4	1 — 1	(a)	(a)	Zamindari (temporarily settled)
						Ajmer-Merwara (1922-23)—
— 7 4	2,27,710	— 4 7	1 6 2	495,271	— 11 2	Zamindari and village communities (temporarily settled)
— 3 11	1,18,897	— 2 4	— 12 11			Zamindari (permanently settled)
						Manpur Pargana (1922-23)—
— 12 8	3,86,908	1 1 1	1 10 7	488,188	— 12 8	Raiyatwari
						Coorg (1922-23) –
2 6 1	2,81,790	2 7 3	(a)	(a)	(a)	Raiyatwari
						Delhi (1922-23)—
3 7 11	15,952	1 8 11	2 5 0	6,200	2 9 2	Zamindari (temporarily settled)
1 8 4	32,56,75,675	— 15 8	1 10 3	174,997,442	1 13 9	Total

* Miscellaneous revenue.
† Excludes ₹17,61,554 in Dinajpur and Darjeeling for which details are not available.
‡ Excluding districts for which figures for revenue are not available.
(a) Figures not available.

due by the Zamindars to Government, not those due by raiyats to the Zamindars. The actual realisable demand on account of the year whether crops, etc., are excluded in the case of those provinces where all remissions are granted within the year to which the return relates, but in includes all the heads classed as "Land Revenue" in the Civil Accounts. The heads are :—(1) ordinary revenue, comprising fixed collections, ment estates, kyun tax (Burma); (2) sale of Government estates; (3) sale proceeds of waste lands, and redemption of land tax; (4) redemption of survey and settlement charge (Bengal); (8) rents, etc., of fisheries; (9) receipts for the improvement of Government estates; (10) 12 per cent from quarries and minor mineral products in forests and lands not under the management of the Forest Department, water mills rent, huccoba tax Madras Act, II of 1864, capitation tax (Burma), petroleum well revenue, jade and amber revenue, Thathameda tax (Burma), receipts from ruby land, and rents of buildings situated on such lands.

Column 8.—As in column 5, but only ordinary land revenue on fully assessed areas is entered.

Summary Tables—*continued*

No. 7—HARVEST PRICES OF CERTAIN IMPORTANT CROPS PER MAUND IN 1922-23.

Province	Winter Rice (cleaned)	Rice (unhusked)	Wheat	Barley	Cholum or Jowar	Cumbu or Bajra	Maize	Gram
	℟ a.	℟ a.	℟ a.	℟ a.	℟ a.	℟ a.	℟ a.	℟ a.
Madras	7 0	...	...	...	4 5	4 13	...	...
Bombay	8 7	...	6 1	...	3 14	4 9	...	5 1
Bengal	5 8	...	5 4	3 12	...	...	...	5 0
United Provinces	7 10	...	4 9	2 14	3 4	3 9	3 10	2 13
Punjab	...	3 3	3 12	2 3	3 0	3 5	3 0	2 12
Burma	...	3 0	3 13	...	...	...	2 2	2 11
Bihar and Orissa	4 14	...	5 13	3 11	...	...	3 14	4 2
Central Provinces and Berar	5 3	...	4 6	...	2 10	...	...	3 3
Assam	4 5	2 9	...	...	...	...	...	...
North-West Frontier Province	...	3 8	3 6	2 3	3 0	3 12	3 7	2 5
*Average for British India	5 8	3 1	4 7	2 14	3 2	3 12	3 7	3 0

Province	Sugar raw (gur)	Cotton (cleaned)	Jute	Linseed	Rape and Mustard	Sesamum	Groundnut	Tobacco
	℟ a.	℟ a.	℟ a.	℟ a.	℟ a.	℟ a.	℟ a.	℟ a.
Madras	...	...	...	...	...	...	...	...
Bombay	12 7	43 0	...	...	...	...	...	30 9
Bengal	9 10	33 6	10 0	8 5	8 0	...	...	13 8
United Provinces	...	...	...	...	...	...	...	...
Punjab	5 14	...	...	...	6 3	...	...	...
Burma	...	...	...	...	...	12 2	6 8	17 11
Bihar and Orissa	7 8	35 2	7 5	7 9	8 0	...	...	16 7
Central Provinces and Berar	...	42 11	...	8 7	...	9 13	..	...
Assam	8 15	...	...		7 15	...	...	...
North-West Frontier Province	7 12	...	...	...	4 5	...	...	...
*Average for British India	8 5	38 14	8 10	8 5	7 15	10 15	6 8	17 1

* Excludes Delhi, Coorg, Ajmer-Merwara and Manpur Pargana.

Summary Tables—*concluded*

No. 8—COMPARATIVE STATEMENT SHOWING ACREAGE UNDER CERTAIN CROPS IN VARIOUS COUNTRIES OF THE WORLD IN 1923.

Countries	Rice	Wheat	Barley	Maize	Cotton	Linseed
	Acres	Acres	Acres	Acres	Acres	Acres
India*	84,172,000	29,932,000	8,491,000	8,161,000	19,961,000	2,859,000
Algeria	...	3,166,000	2,837,000	16,000	1,000	1,000
Argentine	9,000	17,216,000	637,000	8,465	155,000	5,255,000
Australia	...	9,503,000	...	...	40,000	...
Austria	...	475,000	333,000	144,000	...	9,000
Brazil	...	...	...	...	1,966,000	...
Bulgaria	8,000	2,303,000	544,000	1,364,000	7,000	1,000
Canada	...	22,672,000	2,785,000	318,000	...	630,000
Denmark	...	205,000	690,000	...	...	...
Egypt	(*b*)154,000	1,537,000	400,000	*b*)11,000	1,648,000	2,000
Formosa	1,253,000	...	...	...	...	...
France(*a*)	...	13,673,000	1,684,000	845,000	...	37,000
Italy	303,000	11,554,000	569,000	3,790,000	9,000	50,000
Germany	...	3,653,000	3,216,000	...	...	...
Hungary	...	3,320,000	1,125,000	2,401,000	...	4,000
Indo China	11,120,000	...	...	...	...	...
Japan	7,713,000	1,196,000	2,549,000	...	...	...
Luxemburg	...	25,000	5,000	...	...	...
Netherlands	...	154,000	59,000	..	...	25,000
New Zealand	...	183,000	...	...	...	...
Norway	...	26,000	125,000	...	...	...
Poland	...	2,514,000	2,964,000	189,000	...	256,000
Roumania	...	6,648,000	4,642,000	8,413,000	...	33,000
Spain	114,000	10,489,000	4,540,000	1,166,000	...	4,000
Sweden	...	362,000	393,000	...	...	...
Switzerland	...	160,000	16,000	4,000	...	...
Tunis	...	1,559,000	1,206,000	(*c*)44,000	...	7,000
Union of South Africa	...	...	...	...	...	...
United Kingdom	...	1,806,000	1,488,000	...	...	55,000
United States of America	892,000	58,308,000	7,905,000	104,158,000	37,123,000	2,061,000
Uruguay	...	979,000	10,000	576,000	...	102,000

(*a*) Including the territory of Alsace Lorraine. (*b*) Sefi crop only. (*c*) Maize and Sorghum.

* Including figures for Indian States, namely, 3,595,000 acres for rice, 5,524,000 acres for wheat, 1,020,000 acres for barley 2,206,000 acres for maize, 6,373,000 acres for cotton, and 487,000 acres for linseed. The figures for rice, barley, maize and linseed for Indian States are, however, not complete, as returns for those crops are not furnished by a number of States.

Note.—The figures for foreign countries have been taken from the International Yearbook of Agricultural Statistics, 1923 published by the International Institute of Agriculture, Rome.

Table I

No. 9—AREA (IN ACRES) OF EACH PROVINCE IN BRITISH INDIA.

Province	Area according to professional survey	Deduct		Net area by professional survey	Corresponding area in village papers
		Indian States	Area for which no returns exist		
1	2	3	4	5	6
Madras					
1918-19	97,851,130	6,802,773	.....	91,048,357	89,660,057
1919-20	97,851,028	6,802,773	.....	91,048,255	89,759,979
1920-21	97,894,634	6,846,368	.....	91,048,266	89,774,877
1921-22	97,890,641	6,846,368	.....	91,044,273	89,683,043
1922-23	97,890,633	6,846,368	.....	91,044,265	89,805,947
Bombay					
1918-19	119,703,138	40,878,400	.....	78,824,738	78,824,738
1919-20	119,737,650	40,878,400	.....	78,859,250	78,859,250
1920-21	119,738,489	40,877,760	.....	78,860,729	78,860,729
1921-22	119,741,824	40,877,760	.....	78,864,064	78,864,064
1922-23	119,753,325	40,891,200	.....	78,862,125	78,862,125
Bengal					
1918-19	53,931,504	3,476,638	.....	50,454,866	50,454,866
1919-20	53,824,158	3,476,638	.....	50,347,520	50,347,520
1920-21	53,824,158	3,476,638	.....	50,347,520	50,347,520
1921-22	53,824,158	3,476,638	.....	50,347,520	50,347,520
1922-23 (*f*)	52,077,440	2,911,360	.....	49,166,080	49,166,080
United Provinces					
1918-19	72,648,939	4,345,232	.....	68,303,707	68,206,007
1919-20	72,648,741	4,348,232	.....	68,300,509	68,201,574
1920-21	72,648,741	4,348,232	.....	68,300,509	68,188,073
1921-22	72,648,741	4,348,232	.....	68,300,509	68,100,179
1922-23	72,648,741	4,348,232	.....	68,300,509	68,101,451
Punjab					
1918-19	86,367,319	24,511,384	.....	61,855,936	60,433,932
1919-20	86,367,319	24,511,384	.....	61,855,935	60,270,221
1920-21	(*a*)86,771,120	24,511,384	.....	(*a*)62,259,886	60,270,438
1921-22	(*e*)65,471,908	(*e*)3,215,022	.....	62,259,886	60,287,074
1922-23	(*e*)65,474,908	(*e*)3,215,022	.....	62,259,886	60,293,304
Burma					
1918-19	118,345,866	3,375,130	.....	114,970,736	114,970,736
1919-20	118,345,866	3,375,130	.....	114,970,736	114,970,736
1920-21	118,345,866	(*b*)8,148,890	.....	(*b*)110,196,976	(*b*)110,196,976
1921-22 (*c*)	155,668,427	(*d*)	.....	155,668,427	155,668,427
1922-23	155,652,667	(*d*)	.....	155,652,667	155,652,667

Column 2.—The professional survey is that carried out by the Survey of India in Northern India, and by the corresponding Departments in the Southern Presidencies. The provincial areas in this column exclude Indian States in direct political relations with the Government of India, but include States politically controlled by Local Governments, with the exception of the Tribal areas in the North-West Frontier Province.

Column 3.—In this column is entered the area of Indian States included in column 2.

Column 4.—Prior to 1908-09 this column showed the entire area (exclusive of Indian States) for which the statistics required for Tables II, III and IV were not forthcoming in whole or in part. This area comprised chiefly estates held in permanent settlement or on privileged tenure, which were not surveyed or which possessed no agency for the annual collection of agrienltural statistics. But arrangements have since been made to prepa e statistics, for the whole of this area, based either on regular returns or on estimates as has been found practicable. There is therefore no longer any unreturned area to be shown in this column.

Columns 5 and 6.—Column 5 is a check on the accuracy of column 6. In the latter "village papers" mean "the papers prepared by the village accountants." The village papers do not in several provinces relate to the whole area included in column 5; for instance, the village returns sometimes do not include the forest areas. There are also tracts in many provinces for which no village papers exist and for which estimates have to be made to complete the statistics. In all such cases, column 6 must be taken to be the total area corrected by the village papers in respect of the areas for which such papers exist. The areas of provinces and districts, which are calculated from village papers, are necessarily somewhat different from those given by the Survey Department, (*a*) because, while the survey area of a district or province is calculated in block, the area by village papers represents the added total of field and village areas; and (*b*) because the system followed as regards the inclusion or exclusion of areas covered by water, buildings, roads, and railroads, is not uniform in the two sets of returns. In provinces where no village papers exist, the figures in column 5 have been repeated in column 6. In that case they represent the area of which the details are stated in columns 2 to 6 of Table II.

(*a*) Differences due to revised figures being reported by the Survey Department.

(*b*) Difference due to the partition of the Ruby Mines district in 1920-21, a portion of which was transferred to the Shan States, and the whole area was treated as Indian States in that year.

(*c*) Include for the first time Hkamti Long, Putao, Southern Shan States and Karenni.

(*d*) Areas which were shown in this column in previous years have been treated as British districts from 1921-22.

(*e*) Variation due to administrative changes whereby certain States which were formerly under local Government have been placed under direct political relationship with the Government of India.

(*f*) Figures subject to revision.

NOTE.—For detailed information, see notes in Appendix B.

Table I—*continued*

No. 9—AREA (IN ACRES) OF EACH PROVINCE IN BRITISH INDIA—*continued*

Province	Area according to professional survey	Deduct		Net area by professional survey	Corresponding area in village papers
		Indian States	Area for which no returns exist		
1	2	3	4	5	6
Bihar and Orissa					
1918-19	71,124,553	18,334,720	.....	52,789,833	52,789,833
1919-20	71,184,523	18,334,720	.....	52,849,803	52,849,803
1920-21	71,444,480	18,334,720	.....	53,109,760	53,109,760
1921-22	71,446,560	18,334,720	.....	53,111,840	53,111,840
1927-22	71,446,560	18,334,720	.....	53,111,840	53,111,840
Central Provinces and Berar					
1918-19	83,926,867	19,960,343	.....	63,966,534	63,967,181
1919-20	83,926,772	19,960,343	.....	63,966,429	64,124,583
1920-21	83,926,878	19,960,343	.....	63,966,535	64,185,923
1921-22	83,926,892	(*a*)19,960,727	.....	63,966,165	64,174,091
1922-23	83,926,901	19,960,727	.....	63,966,174	64,192,841
Assam					
1918-19	39,300,454	7,969,920	.....	31,330,534	31,330,534
1919-20	39,300,454	7,969,920	.....	31,330,534	31,330,534
1920-21	(*b*)39,485,372	7,969,920	.....	31,515,452	31,515,452
1921-22	39,487,713	7,969,920	.....	31,517,793	31,517,793
1922-23(*c*)	41,229,440	8,061,440	.....	33,168,000	33,168,000
North-West Frontier Province					
1918-19	8,578,601	140,800	.....	8,437,801	8,571,213
1919-20	8,578,606	140,800	.....	8,437,806	8,571,461
1920-21	8,578,654	140,800	.....	8,437,854	8,571,552
1921-22	8,578,661	140,800	.....	8,437,861	8,571,512
1922-23	8,524,252	140,800	.....	8,383,452	8,515,117
Ajmer-Merwara and Manpur Pargana					
1918-19	1,802,267	.....	.....	1,802,267	1,802,267
1919-20	1,802,267	.....	.....	1,802,267	1,802,267
1920-21	1,802,267	.....	.....	1,802,267	1,802,267
1921-22	1,802,267	.....	.....	1,802,267	1,802,267
1922-23	1,802,267	.....	.....	1,802,267	1,802,267
Coorg					
1918-19					
1919-20					
1920-21	1,012,260	.....	.....	1,012,260	1,012,260
1921-22					
1922-23					
Delhi					
1918-19	368,758	.....	.....	368,758	368,758
1919-20	368,138	.....	.....	368,138	368,138
1920-21	368,051	.....	.....	368,051	368,051
1921-22	367,692	.....	.....	367,692	367,692
1922-23	367,632	.....	.....	367,632	367,632
Total					
1918-19	754,961,656	129,795,340	.....	625,166,316	622,392,382
1919-20	754,947,782	129,798,340	.....	625,149,442	622,468,276
1920-21	755,841,120	134,615,055	.....	621,226,065	618,203,878
1921-22	771,870,744	105,170,187	.....	666,700,557	663,507,762
1922-23	771,807,026	104,709,869	.....	667,097,157	664,051,831

See explanations given in footnotes (page 14).

(*a*) Difference due to redistribution of area.
(*b*) „ „ revision.
(*c*) Figures have been revised by the Director of Surveys, except for Sadiya and Balipara Frontier Tracts for which figures have been taken from the census report of 1921.

Table II

No. 10—CLASSIFICATION OF THE AREA (IN ACRES) OF EACH PROVINCE IN BRITISH INDIA.

Province	Forests	Not available for cultivation	Culturable waste other than fallow	Current fallows	Net area sown	Total
1	2	3	4	5	6	7
Madras						
1918-19	12,967,117	21,990,163	12,346,485	10,587,013	31,769,279	89,660,057
1919-20	12,970,827	21,934,515	12,030,785	9,758,275	33,065,577	89,759,979
1920-21	13,038,544	21,772,624	12,011,588	9,878,419	33,073,702	89,774,877
1921-22	13,004,846	21,454,745	12,149,465	10,032,332	33,041,655	89,683,043
1922-23	13,105,368	21,321,860	12,170,371	10,211,233	32,997,115	89,805,947
Bombay						
1918-19	9,377,767	19,716,393	7,264,799	17,165,034	25,296,745	78,824,738
1919-20	9,251,722	19,914,960	7,010,141	11,766,020	30,916,407	78,859,250
1920-21	9,233,110	19,907,005	7,084,532	14,495,472	28,140,610	78,860,729
1921-22	9,261,104	19,637,083	7,151,510	11,915,820	30,898,547	78,864,064
1922-23	9,288,607	19,753,788	7,071,034	12,069,262	30,679,434	78,862,125
Bengal						
1918-19	4,275,478	11,164,805	6,021,847	4,642,336	24,350,400	50,454,866
1919-20	4,272,411	11,064,766	5,689,905	4,850,638	24,469,800	50,347,520
1920-21	4,271,471	11,152,879	5,952,446	5,011,324	23,959,400	50,347,520
1921-22	4,269,531	11,533,235	5,816,260	5,027,994	23,700,500	50,347,520
1922-23 (*a*)	4,286,833	10,943,097	5,943,631	4,350,419	23,642,100	49,166,080
United Provinces						
1918-19	9,316,386	9,949,905	10,157,595	7,259,216	31,522,905	68,206,007
1919-20	9,303,797	9,932,169	10,184,772	3,217,589	35,563,247	68,201,574
1920-21	9,302,748	9,903,335	10,387,107	4,293,713	34,301,170	68,188,073
1921-22	9,302,536	9,919,808	10,450,378	2,616,541	35,810,916	68,100,179
1922-23	9,329,793	9,971,754	10,374,447	2,810,480	35,614,977	68,101,451
Punjab						
1918-19	2,442,726	12,532,810	15,786,819	10,664,707	19,006,870	60,433,932
1919-20	2,197,160	12,498,705	16,013,517	3,883,985	25,676,854	60,270,221
1920-21	2,176,071	12,493,356	16,264,567	(*b*)7,547,966	21,788,478	60,270,438
1921-22	2,179,795	12,525,591	16,088,683	3,531,179	25,961,826	60,287,074
1922-23	2,190,462	12,528,090	15,888,731	2,725,366	26,960,655	60,293,304
Burma						
1918-19	20,738,131	49,184,772	25,007,665	5,142,425	14,897,743	114,970,736
1919-20	22,006,144	48,017,077	24,770,834	4,987,184	15,189,497	114,970,736
1920-21	21,887,819	43,562,182	24,604,474	5,161,507	14,980,994	110,196,976
1921-22 (*c*)	19,255,040	55,378,454	61,112,080	3,909,281	16,013,572	155,668,427
1922-23	19,397,729	54,823,034	61,332,720	3,784,549	16,314,635	155,652,667

Column 2.—"Forests" mean "any land classed or administered as forest under any legal enactment dealing with forests. Any cultivated areas existing within such forests may be excluded and entered in column 6 (net area sown). The forest areas do not agree in most cases with those stated in the reports on the administration of the Forest Department for various reasons the chief amongst which are these: (1) because the Forest Administration Reports and the statements of agricultural statistics relate in many cases to different periods, (2) because the administration reports relate exclusively to forests worked by the Forest Department, while the tables of agricultural statistics exhibit in addition forest areas administered by district officers, and (3) because, on the other hand, certain village lands worked and returned as forests by the Forest Department are not treated as forests in the returns of agricultural statistics and are therefore excluded from this column.

Column 3 includes all land absolutely barren, and also all land covered by buildings, water, roads, or otherwise appropriated to uses other than agriculture.

Column 4 includes groves not classed in the sown area. Areas under bamboos and thatching grass, when not forming parts of forest areas, are included in this column.

NOTE.—(1) The variations in the areas shown in different years under the same item in the same province do not necessarily represent an actual increase or decrease on the area in question. In many cases, a revised classification or the correction of a faulty estimate is responsible for the change.

(2). For detailed information, see notes in Appendix B.

(*a*) Figures subject to revision.

(*b*) Increase due to insufficiency of rainfall in several districts.

(*c*) See foot notes (*c*) and (*d*) on page 14.

Table II—*continued*

No. 10—CLASSIFICATION OF THE AREA (IN ACRES) OF EACH PROVINCE IN BRITISH INDIA—*continued*

Province	Forests	Not available for cultivation	Culturable waste other than fallow	Current fallows	Net area sown	Total
1	2	3	4	5	6	7
Bihar and Orissa						
1918-19	7,599,718	7,968,514	6,535,548	7,503,653	23,182,400	52,789,833
1919-20	7,110,631	8,127,226	6,803,752	5,192,194	25,616,000	52,849,803
1920-21	7,100,641	8,395,466	6,949,541	5,881,912	24,782,200	53,109,760
1921-22	7,100,631	8,396,747	6,826,185	5,404,877	25,383,400	53,111,840
1922-23	7,102,589	8,394,768	6,896,384	5,078,999	25,639,100	53,111,840
Central Provinces and Berar						
1918-19	16,714,704	4,904,100	13,641,268	5,445,270	23,261,839	63,967,181
1919-20	16,861,733	4,898,598	13,950,162	4,744,743	23,669,297	64,124,533
1920-21	16,850,131	4,893,255	14,489,443	4,820,969	23,132,125	64,185,923
1921-22	16,641,769	4,911,472	14,920,589	4,112,063	23,588,198	64,174,091
1922-23	16,538,651	4,869,879	15,090,507	3,457,500	24,236,304	64,192,841
Assam						
1918-19	3,460,633	5,510,500	13,978,881	2,700,444	5,680,076	31,330,534
1919-20	3,518,960	5,510,500	13,762,158	2,898,300	5,640,616	31,330,534
1920-21	3,554,685	5,510,500	13,858,061	2,837,233	5,755,033	31,515,452
1921-22	3,573,514	5,510,500	13,729,940	3,001,936	5,701,903	31,517,793
1922-23	3,522,148	5,510,500	(e)16,574,263	(e)1,723,296	5,837,793	33,168,000
North-West Frontier Province						
1918-19	366,210	2,626,072	2,706,368	967,253	1,905,310	8,571,213
1919-20	360,301	2,626,920	2,812,422	459,453	2,312,365	8,571,461
1920-21	360,302	2,657,379	2,864,454	997,625	1,691,792	8,571,552
1921-22	360,726	2,654,536	2,546,440	590,747	2,419,063	8,571,512
1922-23	360,138	2,641,487	2,700,196	473,271	2,340,325	8,515,417
Ajmer-Merwara and Manpur Pargana						
1918-19	112,451	845,104	284,016	335,828	224,868	1,802,267
1919-20	112,449	839,425	309,196	192,819	348,378	1,802,267
1920-21	112,434	851,548	304,938	211,417	321,930	1,802,267
1921-22	112,434	851,380	305,118	229,666	303,669	1,802,267
1922-23	112,422	851,942	311,328	208,037	318,538	1,802,267
Coorg						
1918-19	357,251	333,979	11,309	169,947	139,774	1,012,260
1919-20	357,185	334,045	11,690	164,866	144,474	1,012,260
1920-21	(a) 357,185	(b) 334,045	(c) 11,690	(d) 168,103	141,237	1,012,260
1921-22	357,185	334,045	11,690	169,035	140,305	1,012,260
1922-23	357,185	334,045	11,690	169,724	139,616	1,012,260
Delhi						
1918-19	...	71,511	65,943	85,118	146,186	368,758
1919-20	...	71,063	65,374	18,726	212,975	368,138
1920-21	...	71,044	65,309	40,863	190,835	368,051
1921-22	...	70,843	64,702	12,053	220,094	367,692
1922-23	...	70,777	63,856	8,102	224,897	367,632
Total						
1918-19	87,728,572	146,798,628	113,812,543	72,668,244	201,384,395	622,392,382
1919-20	88,323,320	145,769,969	113,414,708	52,134,792	222,825,487	622,468,276
1920-21	88,245,141	141,504,618	114,848,090	61,346,523	212,259,506	618,203,878
1921-22	85,419,111	153,178,439	151,173,040	50,553,524	223,183,648	663,507,762
1922-23	85,591,925	152,015,021	154,429,158	47,070,238	224,945,489	664,051,831

See explanations given in the footnotes (page 16).

(*a*) Includes reserved and protected forests only. The management of the latter having been transferred to the revenue authorities, the figures shown in the Forest Administration Report represent the areas of reserved forests, which slightly differ from those adopted for this table because the periods embraced are different.

(*b*) Includes unculturable Government waste and unculturable *banés*.

(*c*) States the estimated area of culturable Government waste.

(*d*) Shows (1) the estimated area of culturable *banés*, and (2) the difference between the net area sown and the gross area of the actual holdings (exclusive of *banés*). It thus includes the unculturable lands within the actual holdings, the area of which cannot be ascertained.

(*e*) Difference due to revision (see footnote (*c*) on page 15).

Table III

No. 11—AREA (IN ACRES) IRRIGATED AND CROPS IRRIGATED

Province	Area irrigated from						Area		
	Government canals	Private canals	Tanks	Wells	Other sources	Total	Rice	Wheat	Barley
1	2	3	4	5	6	7	8	9	10
Madras									
1918-19	3,483,805	203,184	3,326,629	1,506,272	481,180	9,001,070	(a)	3,205	(a)
1919-20	3,754,972	191,956	3,720,613	1,537,590	506,490	9,711,621	8,571,144	3,186	15
1920-21	3,636,101	186,010	3,402,835	1,685,962	458,008	9,368,916	7,825,207	4,667	89
1921-22	3,747,239	203,343	3,476,738	1,700,216	434,555	9,562,091	8,027,526	5,561	16
1922-23	3,537,128	234,984	3,564,443	1,776,674	396,010	9,509,239	7,996,639	5,668	14
Bombay									
1918-19	2,541,708	47,906	72,936	806,634	144,615	3,613,799	(a)	476,699	(a)
1919-20	3,195,026	63,789	109,460	671,595	210,405	4,250,275	1,286,043	579,479	42,213
1920-21	2,926,384	64,540	118,040	707,532	146,761	3,963,257	1,408,464	424,755	25,918
1921-22	3,021,512	55,714	107,073	588,334	191,200	3,963,833	1,219,151	485,267	30,220
1922-23	3,204,767	57,231	96,381	567,806	158,869	4,085,054	1,3 2,643	556,567	26,872
Bengal									
1918-19	127,514	196,432	935,782	12,758	943,858	2,216,344	(a)	11,260	(a)
1919-20	128,614	178,932	833,311	11,848	674,173	1,826,878	1,612,151	11,747	3,232
1920-21	191,609	149,273	979,957	33,368	471,631	1,825,838	1,500,169	16,021	10,219
1921-22	179,566	96,232	827,510	10,421	650,653	1,764,382	1,530,761	13,872	10,917
1922-23	187,865	113,707	755,104	11,355	702,459	1,770,490	1,768,395	30,920	2,040
United Provinces									
1918-19	2,751,053	23,409	61,460	7,024,945	1,346,509	11,207,376	(a)	3,700,561	(a)
1919-20	2,673,779	18,981	67,450	5,870,111	2,226,067	10,856,388	429,687	3,931,671	2,332,515
1920-21	2,630,226	20,736	57,741	6,866,426	1,619,970	11,195,099	6 5,651	4,060,970	2,413,606
1921-22	2,240,216	16,317	60,911	5,261,485	2,289,580	9,868,509	349,467	3,612,713	2,142,248
1922-23	2,260,272	38,236	64,791	4,888,920	2,631,595	9,883,814	311,446	3,464,224	1,975,487
Punjab									
1918-19	7,531,088	389,646	11,055	3,828,778	113,398	11,873,965	(a)	4,740,338	(a)
1919-20	8,704,431	489,577	17,816	3,536,265	180,782	12,928,871	745,117	4,876,745	368,537
1920-21	8,495,129	448,553	16,487	3,875,627	118,248	12,954,044	711,079	4,992,619	391,371
1921-22	8,997,363	546,654	15,207	3,587,018	146,969	13,293,211	625,476	4,905,324	394,782
1922-23	9,621,730	543,197	14,330	3,215,987	115,707	13,510,951	735,855	5,049,410	327,526
Burma									
1918-19	502,580	258,101	155,245	18,031	283,537	(b)1,256,502	(a)	...	...
1919-20	528,489	251,495	161,786	17,474	289,914	1,249,158	1,231,482	13	...
1920-21	520,647	235,953	117,665	20,705	278,749	1,173,719	1,115,185	604	...
1921-22	583,030	265,776	154,703	19,944	291,672	1,315,130	1,262,877	1,239	...
1922-23	588,801	275,502	203,114	15,603	292,820	1,375,840	1,338,069	1,343	...
Bihar and Orissa									
1918-19	1,043,295	926,644	1,807,587	700,634	1,012,250	5,490,410	(a)	250,838	(a)
1919-20	947,558	861,421	1,797,071	748,998	1,452,980	5,808,028	3,795,276	300,210	145,703
1920-21	1,041,923	904,335	1,782,132	733,177	1,551,879	6,013,446	3,822,119	347,515	155,150
1921-22	992,277	875,168	1,711,485	643,153	1,306,336	5,528,419	3,700,764	299,551	79,620
1922-23	906,592	878,629	1,702,982	639,220	1,172,446	5,299,869	3,616,306	298,892	117,937

Columns 2 to 7 state the area actually irrigated during the year, areas sown more than once being counted once only.

(a) Included in column 14.
(b) Includes 39,008 acres for which details are not available.

NOTE.—For detailed information, see notes in Appendix B.

IN EACH PROVINCE IN BRITISH INDIA.

OF CROPS IRRIGATED									PROVINCE
Jowar	Bajra	Maize	Other cereals and pulses	Sugarcane	Other food crops	Cotton	Other non-food crops	Total	
11	12	13	14	15	16	17	18	19	20
									Madras
(a)	(a)	(a)	9,436,143	(b)	479,312	(c)	688,795	10,607,455	1918-19
581,469	348,708	4,091	1,395,964	78,631	336,692	131,130	629,520	12,080,550	1919 20
545,699	331,782	4,480	1.418,303	84,322	297,807	132,958	531,369	11,176,683	1920 21
600,505	303,912	3,657	1,443,381	107,121	271,246	132,158	522,959	11,418,042	1921-22
622,638	309,920	4,197	1,390,389	123,505	294,686	170,882	488,680	11,407,218	1922-23
									Bombay
(a)	(a)	(a)	2,540,988	(b)	245,080	(c)	653,207	3,915,969	1918-19
734,162	590,742	46,425	301,086	51,336	189,768	319,533	389,658	4,530,445	1919-20
632,794	590,581	53,809	229,803	61,261	211,101	276,066	324,027	4,232,579	1920-21
605,649	688,497	40,002	333,556	56,929	198,836	143,147	464,932	4,261,186	1921-22
643,342	588,599	32,819	309,931	63,495	192,977	273,140	373,951	4,384,336	1922-23
									Bengal
(a)	(a)	(a)	2,062,812	(b)	298,398	(c)	121,801	2,494,271	1918-19
100	300	550	111,069	63,760	154,271	427	135,876	2,093,483	1919-20
100	100	4,570	102,747	62,450	155,151	402	71,953	1,923,822	1920-21
110	710	11,687	147,032	61,505	118,166	1,040	98,252	1,994,052	1921-22
100	100	4,818	97,505	61,641	159,865	700	115,100	2,241,184	1922-23
									United Provinces
(a)	(a)	(a)	6.384,657	(b)	240,538	(c)	2,062,940	(d)12,424,596	1918-19
48,315	7,727	173,493	2,392,254	1,039,746	286,440	461,456	487,604	(d)11,626,808	1919-20
79,579	23,936	316,203	2,512,385	971,558	315,576	472,122	387,387	(d)12,193,873	1920-21
28,474	3,917	73,602	2,342,535	853,065	252,367	200,201	410,887	(d)10,305,376	1921-22
24,343	2,711	89,017	2,554,827	997,324	273,213	193,323	388,545	(d)10,310,360	1922-23
									Punjab
(a)	(a)	(a)	2,953,448	(b)	582,535	(c)	3,915,271	12,191,592	1918-19
201,735	259,534	525,116	1,027,237	387,985	178,107	1,835,913	2,808,423	13,214,449	1919-20
230,295	227,735	478,484	1,023,873	378,702	208,420	1,716,729	2,929,976	13,289,283	1920-21
266,323	416,527	517,980	1,470,433	325,560	239,112	1,053,777	3,391,690	13,606,984	1921-22
207,402	387,213	513,317	1,439,350	436,342	228,467	1,152,806	3,322,541	13,800,229	1922-23
									Burma
...	...	...	1,204,924	(b)	62,160	...	7,990	1,275,074	1918-19
...	...	...	9,140	2,291	62,228	...	7,314	1,312,468	1919-20
...	...	...	5,767	3,613	68,568	...	2,959	1,196,696	1920-21
...	...	...	5,904	6,063	66,717	...	3,926	1,346,726	1921-22
...	...	...	3,708	2,311	52,627	...	13,184	1,411,242	1922-23
									Bihar and Orissa
(a)	(a)	(a)	4,723,349	(b)	388,849	(c)	174,599	5,537,635	1918-19
1,550	1,857	84,598	959,066	190,232	217,722	6,700	105,114	5,808,028	1919-20
1,000	1,100	84,458	1,058,753	208,619	206,041	7,839	121,452	6,014,046	1920-21
1,001	957	61,676	967,682	150,516	156,978	1,509	119,858	5,540,112	1921-22
11,900	806	108,627	732,421	155,086	142,538	2,580	112,776	5,299,869	1922-23

Columns 8 to 19 state the gross area of irrigated crops, areas sown more than once being counted as separate areas for each crop. The excess in some cases of the total area of crops irrigated (column 19) over the total area irrigated (column 7) is thus due to the inclusion in column 19 of the area irrigated at both harvests.

(*a*) Included in column 14. (*b*) Included in column 16. (*c*) Included in column 18.

(*d*) Includes 35,900 acres in Naini Tal, Almora, and Garhwal for which details are not available.

Table III—*continued*

No. 11—AREA (IN ACRES) IRRIGATED AND CROPS IRRIGATED

Province	Area irrigated from						Area		
	Government canals	Private canals	Tanks	Wells	Other sources	Total	Rice	Wheat	Barley
1	2	3	4	5	6	7	8	9	10
Central Provinces and Berar									
1918-19	211,094	2,048	889,170	131,652	51,449	1,285,413	(a)	45,272	(a)
1919-20	216,440	961	591,034	114,846	40,667	963,948	815,825	44,255	2,495
1920-21	263,861	1,857	727,864	136,117	52,986	1,182,685	1,013,449	55,157	2,897
1921-22	330,824	2,102	609,977	147,858	42,232	1,132,993	948,994	69,137	2,725
1922-23	336,896	2,347	571,933	106,307	41,373	1,058,856	921,753	39,660	2,855
Assam									
1918-19	120	151,165	..	...	42,250	196,535	(a)	20	...
1919-20	120	161,255	...	...	42,250	203,625	191,417	20	
1920-21	120	162,778	2	...	42,250	205,150	192,651	20	
1921-22	120	194,441	...	...	42,250	236,811	229,105	20	
1922-23	120	180,663	650	...	100,967	282,400	272,453	20	
North-West Frontier Province									
1918-19	335,949	426,789	...	94,422	82,209	939,369	(a)	305,847	(a)
1919-20	360,558	429,094	...	68,605	113,221	971,478	36,292	318,913	111,031
1920-21	333,809	390,823	...	69,161	94,835	888,628	36,659	309,766	92,929
1921-22	355,968	423,106	...	68,176	112,335	959,485	24,083	332,811	102,231
1922-23	381,176	402,873	...	131,692	47,104	962,845	23,552	378,884	91,410
Ajmer-Merwara and Manpur Pargana									
1918-19	...	...	6,256	65,317	72	71,645	(a)	5,424	(a)
1919-20	...	...	36,259	95,554	89	131,902	122	18,924	48,069
1920-21	...	...	31,766	88,230	5	120,001	110	12,426	40,909
1921-22	...	...	33,571	85,310	7	118,888	69	11,587	42,651
1922-23	...	...	17,110	70,472	...	87,582	72	9,140	30,368
Coorg									
1918-19	2,301	...	1,583	...	...	(b) 3,884	(a)	...	...
1919-20	2,294	...	1,555	...	...	3,849	3,849	...	...
1920-21	2,148	...	1,483	...		3,631	3,631	...	...
1921-22	2,565	...	1,345	...	...	3,910	3,910	...	...
1922-23	2,565	...	1,447	...	....	4,012	4,012	...	...
Delhi									
1918-19	39,284	...	586	26,260	...	66,130	(a)	23,529	(a)
1919-20	37,613	...	422	18,977	...	57,012	93	20,538	5,230
1920-21	36,310	...	499	25,588	...	62,397	63	23,837	9,518
1921-22	26,348	...	544	15,125	...	42,017	51	17,922	3,422
1922-23	28,263	...	659	14,830	...	43,752	36	18,755	3,052
Total									
1918-19	18,569,791	2,628,324	7,268,289	14,215,703	4,501,327	47,222,442	(a)	9,562,493	(a)
1919-20	20,549,894	2,647,461	7,336,777	12,691,863	5,737,058	48,963,033	18,718,498	10,105,701	3,059,040
1920-21	20,078,267	2,564,858	7,236,471	14,241,893	4,835,322	48,956,811	18,229,377	10,248,357	3,142,606
1921-22	20,477,028	2,678,753	6,999,069	12,127,040	5,507,789	47,789,679	17,922,234	9,755,004	2,808,832
1922-23	21,056,175	2,727,369	6,992,944	11,438,866	5,659,350	47,874,704	18,311,231	9,853,483	2,577,561

See explanation given in the footnote (page 18).
(a) Included in column 14.
(b) Figures of land partly irrigated from springs and mountain streams are not available.

IN EACH PROVINCE IN BRITISH INDIA—*continued.*

OF CROPS IRRIGATED

Jowar	Bajra	Maize	Other cereals and pulses	Sugarcane	Other food crops	Cotton	Other non-food crops	Total	Province
11	12	13	14	15	16	17	18	19	20
									Central Provinces and Berar
(a)	(a)	(a)	1,141,841	(b)	92,234	(c)	6,066	1,285,413	1918-19
298	1	203	4,321	16,843	72,503	373	6,831	963,948	1919-20
2,607	6	222	7,758	18,050	75,948	514	6,077	1,182,685	1920-21
1,079	5	190	6,947	15,976	81,991	174	5,830	1,133,048	1921-22
95	2	80	2,763	18,005	68,390	334	6,283	1,060,220	1922-23
									Assam
			190,258		5,725		532	196,535	1918-19
			3,807		7,740		641	203,625	1919-20
...	...	...	3,886	...	7,943	...	650	205,150	1920-21
			1,704		4,177		1,805	236,811	1921-22
			1,825		6,894		1,208	282,400	1922-23
									North-West Frontier Province
(a)	(a)	(a)	443,223	(b)	60,031	(c)	133,473	942,074	1918-19
26,370	8,021	242,429	23,077	33,639	25,866	40,835	107,398	973,871	1919-20
21,142	6,647	213,631	22,126	36,277	26,339	20,622	105,679	891,817	1920-21
26,627	15,307	253,530	26,019	34,425	27,369	12,740	108,359	963,501	1921-22
18,331	7,840	244,557	30,818	39,184	29,179	11,018	91,686	966,459	1922-23
									Ajmer Merwara and Manpur Pargana.
(a)	(a)	(a)	29,562	(b)	36,173	(c)	12,734	83,893	
5,733	794	25,375	7,813	415	9,662	27,588	5,475	149,970	1919-20
1,717	585	34,980	12,210	279	5,279	35,730	2,072	146,297	1920-21
1,123	475	38,142	10,436	212	7,157	23,077	2,118	137,047	1921-22
929	205	21,704	4,135	232	6,261	18,246	875	92,267	1922-23
									Coorg
...	...	...	3,884					3,884	1918-19
...	...	...	...					3,849	1919-20
...	...	...	...	...	..	..	...	3,631	1920-21
...	...	...	...					3,910	1921-22
...	...	..	...					4,012	1922-23
									Delhi.
(a)	(a)	(a)	21,894	(b)	8,989	(c)	11,725	66,137	1918-19
1,682	255	977	4,804	5,625	4,142	3,416	10,399	57,161	1919-20
538	1,024	649	4,424	7,519	4,426	2,530	7,977	62,505	1920-21
534	138	276	887	6,438	4,280	610	7,459	42,017	1921-22
164	48	268	1,298	7,737	4,370	561	7,463	43,752	1922-23
									Total
(a)	(a)	(a)	31,136,978	(b)	2,500,024	(c)	7,789,133	51,024,528	1918-19
1,601,414	1,217,939	1,103,257	6,239,638	1,870,503	1,545,141	2,827,371	4,694,253	53,018,655	1919-20
1,515,471	1,182,496	1,191,486	6,402,035	1,832,650	1,582,599	2,664,512	4,491,578	52,519,067	1920-21
1,531,425	1,425,445	1,000,742	6,756,516	1,617,810	1,428,396	1,568,433	5,138,075	50,988 812	1921-22
1,529,244	1,297,544	1,019,404	6,568,970	1,904 862	1,459,467	1,823,590	4,922,292	51,203.548	1922-23

See explanation given in the footnote (page 19).

(a) Included in column 14. (b) Included in column 16. (c) Included in column 18.

Table IV

No. 12—AREA (IN ACRES) UNDER CROPS, AND SPECIFICATION OF CROPS

Province	Food-grains										Oil	
	Rice	Wheat	Barley	Cholum or jowar (millet)	Cumbu or bajra (millet)	Ragi or marua	Maize	Gram (pulse)	Other food-grains, including pulses	Total	Linseed	Sesamum (Til or jinjili)
1	2	3	4	5	6	7	8	9	10	11	12	13
Madras												
1918-19	10,468,598	16,152	2,921	5,069,408	3,029,636	2,385,935	84,764	112,190	6,220,432	27,390,036	7,807	681,657
1919-20	11,648,286	17,398	2,375	5,501,790	3,269,970	2,472,754	106,710	117,033	6,728,382	29,864,698	9,695	880,850
1920-21	11,102,035	19,816	3,491	5,224,841	3,017,474	2,547,536	122,394	93,789	7,017,075	29,148,451	8,792	752,622
1921-22	11,279,503	23,274	2,539	5,572,510	3,197,487	2,493,421	104,041	112,017	6,737,724	29,522,516	7,252	778,447
1922-23	11,285,924	30,127	3,331	5,255,463	3,077,568	2,582,618	127,147	126,804	6,454,897	28,943,879	6,505	732,631
Bombay												
1918-19	2,713,581	1,108,413	47,601	7,655,678	3,294,000	524,373	245,896	367,972	2,093,119	18,050,633	82,222	99,250
1919-20	3,044,061	1,981,162	57,660	8,407,868	5,461,292	593,396	226,556	668,824	2,809,289	23,250,118	119,314	217,168
1920-21	3,141,121	1,452,303	37,124	8,810,366	3,763,604	597,154	229,259	477,300	2,344,456	20,852,687	103,599	205,732
1921-22	3,000,148	1,933,222	43,302	8,615,032	6,113,092	628,255	212,373	662,669	2,775,232	25,983,325	112,822	259,278
1922-23	3,058,388	2,028,426	42,369	8,720,166	4,943,720	635,269	212,104	787,986	2,744,816	23,173,244	148,073	224,183
Bengal												
1918-19	21,332,100	114,500	94,500	3,700	3,900	9,400	85,400	155,700	1,146,200	22,945,400	144,400	218,600
1919-20	20,940,000	116,100	92,500	4,300	2,800	7,400	88,000	147,300	1,177,900	22,576,300	137,000	209,900
1920-21	20,883,800	116,900	96,000	4,100	2,900	6,600	83,900	161,500	1,085,700	22,441,400	126,300	199,200
1921-22	21,832,300	124,100	83,400	3,800	2,900	5,500	90,400	141,600	1,058,100	23,342,100	132,900	207,700
1922-23	21,773,300	124,800	83,500	4,400	2,700	5,600	78,400	140,600	1,036,000	23,249,300	126,700	156,100
United Provinces.												
1918-19	6,730,018	5,508,466	3,882,648	1,852,273	2,986,512	174,342	1,884,977	2,726,915	6,287,103	32,033,254	69,104	206,675
1919-20	6,573,917	7,100,910	4,429,601	2,329,630	2,695,364	240,629	2,433,564	4,946,957	6,840,605	37,591,177	230,426	167,646
1920-21	6,842,385	6,556,697	3,921,445	2,312,520	2,385,058	213,771	2,097,770	3,961,074	6,544,289	34,835,009	121,022	276,247
1921-22	6,847,401	6,873,462	4,356,050	2,683,556	2,662,093	192,003	2,077,925	6,058,194	6,986,351	38,737,035	282,906	250,299
1922-23	7,016,142	7,056,676	4,338,427	2,270,313	2,346,585	168,042	1,876,019	7,121,417	6,665,097	38,858,718	281,711	197,960
Punjab												
1918-19	737,249	7,684,420	865,175	653,316	1,561,559	25,207	1,150,566	2,048,657	908,067	15,634,214	26,970	50,898
1919-20	963,441	8,812,803	1,203,925	1,020,014	2,675,056	25,897	1,155,515	4,125,000	1,259,051	21,240,702	31,108	110,200
1920-21	921,187	7,751,103	631,122	921,906	2,421,541	18,240	1,063,280	2,228,601	1,220,769	17,177,749	27,497	107,576
1921-22	821,185	8,788,992	1,111,950	1,213,704	3,322,587	26,756	1,112,169	5,147,160	1,591,438	23,135,941	37,147	156,068
1922-23	928,736	9,620,291	1,172,880	951,439	3,118,881	27,867	1,123,167	5,427,576	1,367,015	23,737,852	31,859	156,325
Burma												
1918-19	10,553,643	49,516	3	486,781	...	500	173,282	47,953	145,865	11,457,543	399	1,270,628
1919-20	10,651,727	67,592	1	611,035	...	500	179,032	81,832	150,275	11,741,994	324	1,188,862
1920-21	10,433,882	33,670	..	718,902	3	500	191,726	63,375	165,798	11,606,856	2,069	1,148,687
1921-22	11,001,367	69,195	...	865,088	...	...	233,405	164,371	276,838	12,610,264	419	1,053,674
1922-23	11,287,873	84,652	...	893,194	...	...	216,452	207,058	257,901	12,947,130	479	885,443
Bihar and Orissa												
1918-19	15,069,100	979,500	1,237,000	70,900	66,600	851,500	1,765,500	1,031,000	3,909,900	24,981,000	595,300	194,900
1919-20	15,260,400	1,144,600	1,353,600	88,200	64,800	844,700	1,773,000	1,515,400	5,224,600	27,269,300	727,100	192,600
1920-21	14,942,800	1,097,200	1,322,400	75,900	63,100	819,300	1,764,400	1,408,300	5,026,400	26,519,800	647,500	167,300
1921-22	15,220,400	1,133,800	1,372,900	84,000	70,000	837,700	1,800,300	1,481,200	5,151,500	27,151,800	701,100	189,900
1922-23	15,350,100	1,265,900	1,406,100	74,500	53,900	820,500	1,639,400	1,541,500	5,213,800	27,365,700	745,800	187,700
Central Provinces and Berar												
1918-19	5,306,539	2,780,626	11,338	4,651,861	126,151	13,453	162,002	932,581	4,177,241	18,161,792	509,480	497,590
1919-20	5,071,351	3,199,349	16,089	4,364,805	141,138	15,752	161,880	1,046,634	4,535,318	18,551,816	977,689	489,151
1920-21	5,125,922	2,568,252	8,363	4,492,144	138,288	16,011	156,728	899,161	3,833,564	17,238,433	447,079	698,376
1921-22	5,071,348	2,447,670	11,638	4,983,413	174,254	23,128	162,084	898,727	4,723,060	18,495,322	767,238	776,956
1922-23	5,143,582	3,007,323	17,514	4,526,507	146,071	18,085	160,014	1,103,725	4,841,273	18,964,094	1,019,496	576,861

NOTE—(*i*) This table shows the areas actually sown, whether the crop comes to maturity or not, except in cases where fields, owing to the failure of the first sowings, have been devoted to other crops: in such cases the area first sown is omitted. In cases where two or more crops are grown together, an estimate is made of the area covered by each and the areas so estimated are separately returned. The estimate is made by the village accountant or is subsequently determined on formulæ prescribed by the provincial authorities.

(*ii*) The variations in the areas shown in different years under the same crop in the same tract do not in all cases represent an actual increase or decrease in the area under that crop. In certain cases a revised classification or the correction of a faulty estimate is responsible for the change.

(*iii*) For detailed information, see notes in Appendix B.

Column 10 (other food-grains including pulses).—Arhar (pigeon pea), barbati, lobia or chowli (asparagus), mung (green gram), kulth (horse gram), urad (black gram), field gram, cheik (job's tear), lentils, cheena (common millet), kangni (Italian millet), kodo or varagu, kutki (little millet), kuhndi, peas, pigeon or bottle grass, swank or shama, chickling vetch, buck wheat, wadalu or barti.

IN EACH PROVINCE IN BRITISH INDIA.

SEEDS						Condiments and spices	SUGAR		FIBRES				PROVINCE
Rape and mustard	Groundnut	Coconut *	Castor †	Others	Total		Sugarcane	Others	Cotton	Jute	Others	Total	
14	15	16	17	18	19	20	21	22	23	24	25	26	27
													Madras
37,825	1,000,776	...	...	459,816	2,187,281	714,833	123,168	87,822	3,133,031	...	184,340	3,317,371	1918-19
40,751	1,144,071	...	...	609,738	2,685,105	772,063	92,722	83,521	2,339,296	...	170,430	2,509,726	1919-20
10,547	1,599,738	549,446	390,668	182,726	3,494,539	668,780	103,323	83,616	2,121,628	...	155,864	2,277,492	1920-21
39,887	1,459,122	559,404	380,629	147,850	3,372,591	705,074	119,313	76,408	1,782,981	...	144,724	1,927,705	1921-22
40,992	1,754,334	543,263	327,131	152,092	3,556,948	744,706	131,095	80,300	2,322,928	...	162,203	2,485,131	1922-23
													Bombay
103,589	135,835	...	...	249,800	670,696	158,290	89,269	3,503	4,287,258	...	82,067	4,369,325	1918-19
218,277	136,137	...		251,304	912,200	209,427	53,121	3,219	4,337,636	...	112,046	4,449,682	1919-20
136,196	204,675	35,720	81,380	164,698	932,000	169,532	63,178	3,591	3,805,971	...	81,874	3,887,845	1920-21
337,485	272,847	38,049	73,992	183,554	1,278,027	194,414	57,220	3,964	2,976,560	..	104,426	3,080,986	1921-22
266,108	329,679	50,676	63,343	188,824	1,270,886	198,934	63,896	3,837	3,977,158	...	107,819	4,084,977	1922-23
													Bengal
1,125,400	...	...	...	35,000	1,523,400	159,900	218,900	47,200	55,400	2,219,200	44,500	2,319,100	1918-19
1,100,000	...	...	...	28,800	1,475,700	152,800	217,900	56,300	50,100	2,458,900	48,800	2,557,800	1919-20
881,700	100	...	...	27,700	1,235,000	142,900	218,800	56,100	52,300	2,169,200	78,700	2,300,200	1920-21
895,200	300	700	...	30,200	1,267,000	160,800	220,900	55,700	48,300	1,316,000	79,400	1,443,700	1921-22
752,700	500	600	...	24,900	1,061,500	174,800	200,600	61 000	54,500	1,196,500	77,500	1,328,800	1922-23
													United Provinces
94,020	6,155	...	...	20,176	396,130	89,799	1,544,056	...	850,300	...	124,978	975,278	1918-19
155,716	4,081	...	...	21,010	578,879	128,569	1,414,212	...	1,271,471	...	183,518	1,454,989	1919-20
199,880	6,670	...	...	25,220	629,039	81,263	1,285,678	...	1,140,651	...	176,541	1,317,195	1920-21
158,056	7,589	...	3,734	15,701	718,285	88,222	1,152,255	...	807,543	...	164,797	972,340	1921-22
121,294	6,729	...	3,567	14,766	626,027	113,737	1,349,188	..	(a) 645,938	...	124,610	770,548	1922-23
													Punjab
659,839	...	...	...	1,496	739,203	25,361	474,114	...	1,417,995	...	20,868	1,438,863	1918-19
890,913	...	...	...	3,133	1,035,354	47,111	481,525	...	2,070,527	...	49,459	2,119,986	1919-20
583,452	...	...	...	1,630	720,155	26,420	456,967	...	1,957,016	...	46,193	2,003,209	1920-21
1,464,024	...	...	430	7,151	1,664,820	25,142	373,371	...	1,148,845	...	47,917	1,196 762	1921-22
1,286,029	...	...	162	3,292	1,477,667	29,958	496,595	...	1,273,051	...	48,911	1,321,962	1922-23
													Burma
8,059	249,696	...	...	191	1,528,973	103,366	21,338	22,335	379,297	...	983	380,280	1918-19
7,993	280,564	...	...	40	1,477,783	129,366	21,794	22,219	437,953	...	1,092	438,145	1919-20
3,271	302,955	12,741	...	72	1,469,795	95,586	25,550	21,346	367,514	...	1,180	368,694	1920-21
3,295	305,789	11,674	...	7,560	1,382,411	80,836	35,032	22,468	325,291	...	1,270	326,561	1921-22
2,504	332,477	12,611	...	7,829	1,241,343	112,718	31,542	21,522	283,631	...	1,963	285,594	1922-23
													Bihar and Orissa
682,900	...	...	...	244,400	1,717,500	76,800	274,900	200	78,700	151,300	26,800	256,800	1918-19
827,100	...	...	...	335,800	2,082,600	80,500	274,800	200	78,300	203,700	32,700	314,700	1919-20
774,100	200	28,500	36,500	284,900	1,939,000	61,300	286,800	200	78,000	179,100	40,100	297,200	1920-21
737,100	200	28,500	34,800	275,900	2,017,500	64,500	305,900	200	78,700	108,700	39,600	227,000	1921-22
817,700	200	28,500	37,200	299,100	2,116,200	64,600	305,500	200	79,900	160,000	33,200	273,100	1922-23
													Central Provinces and Berar
8,203	11,107	...	...	315,160	1,341,640	84,991	29,559	...	4,135,322	...	91,086	4,226,408	1918-19
49,748	7,390	...	...	330,537	1,854,515	86,323	19,124	445	4,599,575	...	146,616	4,746,191	1919-20
13,204	9,624	...	51,988	299,136	1,519,407	79,426	20,083	...	4,477,500	...	146,934	4,624,434	1920-21
40,229	15,352	...	41,522	294,281	1,935,578	83,692	17,252	...	4,414,148	...	99,906	4,514,054	1921-22
55,388	18,024	..	45,081	325,814	2,040,664	84,473	19,278	...	4,856,871	...	99,226	4,956,097	1922-23

Column 18 (*other oilseeds*).—Dill or sowa, mast wood, neerali, niger seed, sunflower, unda.

Column 20 (*condiments and spices*).—Ajmud or randhuni, ajwan (bishop's weed), amada, anise-seed, caraway, cardamom, cinnamon, chillies, cloves, coriander, cumin, fennel, fenugreek, garlic, ginger, karuvapilai, marjoram, mint, nutmeg, onion, pepper, sage, tamarind, tejpat, turmeric.

Column 22 (*other sugar*).—Date palm, palmyra palm.

Column 25 (*other fibres*).—Agave, sunn hemp, Deccan hemp, sisal hemp, kapok, korai or Indian matting sedge, rhea, sabai grass, swallow-wort.

* Figures for years prior to 1920-21 are included under "Fruits and vegetables" (Column 40).

† Figures for years prior to 1920-21 are included under "others" (Column 18).

(a) Decrease due to late and excessive rain at the time of sowing

[*Continued on page 26*

Table IV—*continued*

No. 12—AREA (IN ACRES) UNDER CROPS, AND SPECIFICATION

Province	Food-grains										Oil
	Rice	Wheat	Barley	Cholum or jowar (millet)	Cumbu or bajra (millet)	Ragi or marua	Maize	Gram (pulse)	Other food grains, including pulses *	Total	Linseed
1	2	3	4	5	6	7	8	9	10	11	12
Assam											
1918-19 .	4,583,140	...	...	...	...	15,000	668	...	(a)160,936	4,759,744	11,711
1919-20 .	4,431,007	...	...	...	...	15,000	980	...	(a)167,765	4,614,752	12,005
1920-21 .	4,604,951	...	...	...	...	15,000	1,244	...	(a)162,930	4,784,125	11,691
1921-22 .	4,516,982	...	...	...	...	...	947	...	(a)181,259	4,699,188	11,490
1922-23 .	4,624,064	...	...	...	...	...	...	...	(a)183,033	4,807,097	11,488
North-West Frontier Province											
1918-19 .	37,216	872,096	267,427	41,028	66,606	...	450,057	207,274	71,495	2,013,199	20
1919-20 .	36,376	1,025,479	269,177	75,096	169,336	...	453,878	239,552	88,714	2,357,608	73
1920-21 .	36,683	721,725	177,933	57,832	128,797	...	417,911	143,919	84,180	1,768,980	12
1921-22 .	24,106	937,940	297,911	107,554	262,295	...	462,368	269,114	83,933	2,445,221	9
1922-23 .	23,785	1,122,913	270,195	60,345	142,548	...	449,908	220,678	71,011	2,361,393	54
Ajmer-Merwara and Manpur Pargana											
1918-19 .	172	7,396	41,723	32,057	19,626	48	58,064	14,168	35,210	207,864	205
1919-20 .	1,315	24,273	74,901	47,323	41,513	132	73,581	21,624	30,799	315,461	571
1920-21 .	564	19,259	56,858	48,605	25,373	116	73,496	16,535	34,377	275,183	578
1921-22 .	476	20,000	57,093	54,340	30,980	41	76,100	17,987	39,220	296,237	575
1922-23 .	386	17,263	48,677	53,001	28,691	78	69,812	14,526	40,341	272,775	484
Coorg											
1918-19 .	81,007	...	...	7	...	4,498	...	215	1,922	87,649	...
1919-20 .	84,127	...	...	8	...	6,194	...	120	1,921	92,370	...
1920-21 .	84,870	...	...	7	...	4,723	...	329	2,212	92,141	...
1921-22 .	84,587	...	...	3	...	4,250	...	222	2,235	91,297	...
1922-23 .	84,602	...	...	...	...	3,896	...	241	1,090	89,829	...
Delhi											
1918-19 .	1,014	26,146	13,789	20,457	46,982	100	2,334	2,450	8,065	121,337	...
1919-20 .	95	40,134	18,907	38,180	61,186	12	3,920	30,183	8,281	200,898	...
1920-21 .	70	30,862	13,435	23,195	55,885	6	3,812	10,549	11,415	149,229	...
1921-22 .	67	51,904	19,646	31,263	65,141	13	2,593	101,594	8,341	280,562	...
1922-23 .	44	49,308	18,227	25,610	63,005	85	2,230	84,825	13,003	256,337	...
Total											
1918-19 .	77,613,377	19,147,231	6,464,123	20,537,466	11,200,972	4,004,356	6,063,510	7,647,075	25,165,555	177,843,665	1,447,618
1919-20 .	78,706,103	23,529,800	7,518,736	22,488,249	14,582,455	4,222,366	6,656,116	12,940,459	29,022,910	199,667,194	2,245,305
1920-21 .	78,120,270	20,367,787	6,268,171	22,690,318	12,002,023	4,238,957	6,205,920	9,463,432	27,533,165	186,890,043	1,496,139
1921-22 .	79,699,870	22,403,559	7,356,429	24,214,263	15,900,829	4,211,067	6,334,705	15,054,855	29,615,231	204,790,808	2,053,850
1922-23 .	80,576,926	24,407,679	7,401,220	22,834,938	13,923,669	4,262,040	5,954,653	16,776,936	28,889,277	205,027,338	2,372,649

* See explanations given in the footnotes (page 22).
(a) Includes gram.

OF CROPS, IN EACH PROVINCE IN BRITISH INDIA—*continued*

Seeds							Condiments and spices	Sugar		Fibres				Province
Sesamum (Til or jinjili)	Rape and mustard	Ground-nut	Coconut *	Castor *	Others*	Total		Sugar-cane	Others *	Cotton	Jute	Others*	Total	
13	14	15	16	17	18	19	20	21	22	23	24	25	26	27
														Assam
10,118	286,364	..	...	...	...	308,193	...	33,296	...	31,947	102,134	...	134,081	1918-19
10,673	314,813	...	...	...	...	337,491	...	32,210	...	31,960	137,337	...	169,297	1919-20
13,844	311,197	...	...	5,177	...	341,909	...	35,212	...	39,216	124,638	...	163,854	1920-21
15,048	307,509	..	...	5,298	...	339,345	...	40,972	...	39,659	80,827	...	120,486	1921-22
17,774	315,002	..	...	5,100	...	349,364	...	42,472	...	40,211	89,927	...	130,138	1922-23
														N-W. Frontier Province
1,071	50,222	...	...	...	2,052	53,365	2,414	36,539	...	39,154	...	560	39,714	1917-18
3,185	67,245	...	...	...	2,491	72,994	4,852	33,787	...	50,657	...	1,207	51,864	1918-19
2,297	59,243	...	...	...	557	62,109	1,517	36,332	...	26,977	...	486	27,463	1919-20
3,757	193,375	...	...	...	411	197,552	864	34,439	...	15,312	...	410	15,722	1920-21
3,575	144,533	...	...	2	13	148,177	1,478	39,242	...	15,108	...	595	15,703	1921-22
														Ajmer-Merwara and Manpur Pargana
3,477	307	...	...	...	31	4,020	4,927	668	22	26,544	...	35	26,579	1918-19
20,305	358	...	...	...	133	21,367	3,483	420	...	46,572	...	96	46,668	1919-20
19,524	451	...	...	29	...	20,582	2,380	300	...	41,990	...	106	42,096	1920-21
15,736	396	...	...	...	178	16,885	3,641	222	...	26,503	...	121	26,624	1921-22
16,429	677	...	...	...	328	17,918	3,489	237	...	36,436	...	207	36,643	1922-23
														Coorg
340	29	...	...	...	31	400	3,794	136	...	5	...	11	16	1918-19
278	23	...	...	...	50	351	3,789	105	...	35	...	13	48	1919-20
369	27	...	...	...	17	413	3,960	63	...	166	..	6	172	1920-21
150	21	...	...	...	13	184	4,325	50	...	5	...	344	349	1921-22
410	12	...	...	...	15	437	3,770	39	..	4	...	344	348	1922-23
														Delhi
12	1,931	..	...	...	31	1,974	475	8,546	...	5,607	...	103	5,710	1918-19
46	6,852	...	...	...	67	6,965	1,286	5,804	...	4,907	...	528	5,435	1919-20
145	6,216	...	...	...	83	6,444	1,037	8,634	...	5,347	...	828	6,175	1920-21
54	6,245	...	...	...	94	6,393	849	6,510	...	1,548	...	606	2,154	1921-22
51	6,247	...	...	...	128	6,426	1,116	8,948	...	2,084	...	767	2,851	1922-23
														Total
3,234,616	3,058,688	1,403,569	...	...	1,328,184	10,472,675	1,430,950	2,854,489	161,082	14,440,560	2,472,634	576,331	17,489,525	1918-19
3,490,864	3,679,789	1,572,243	...	...	1,583,103	12,571,304	1,619,569	2,647,524	165,904	15,318,089	2,799,937	746,505	18,864,537	1919-20
3,591,919	2,979,484	2,123,962	626,407	565,742	986,739	12,370,392	1,334,101	2,549,920	164,855	14,114 276	2,472,938	728,815	17,316,029	1920-21
3,707,067	4,232,822	2,061,199	638,327	540,405	962,893	14,196,571	1,412,359	2,363,436	158,740	11,665,395	1,605,527	683,521	13,854,443	1921-22
3,155,442	3,809,186	2,441,943	635,650	481,586	1,017,101	13,913,557	1,533,779	2,688,632	166,859	13,587,820	1,416,427	657,645	15 691,892	1922-23

* See explanations given in the footnotes (page 23)

[*Continued on page 28.*

Table IV—*continued*

No. 12—AREA (IN ACRES) UNDER CROPS, AND SPECIFICATION OF

Province	Dyes and tanning materials		Drugs and narcotics							
	Indigo	Others	Opium	Coffee	Tea	Tobacco	Cinchona	Indian hemp	Others	Total
28	29	30	31	32	33	34	35	36	37	38
Madras										
1918-19	144,357	1,671	...	55,896	40,389	235,608	2,340	763	134,671	469,667
1919-20	101,300	1,626	...	53,893	44,598	228,222	2,787	221	136,494	466,215
1920-21	112,246	8,941	...	54,108	46,250	201,062	2,957	580	147,919	452,876
1921-22	147,282	2,620	...	55,798	44,762	203,088	3,410	1,207	151,268	459,533
1922-23	141,316	4,990	...	55,979	46,039	213,689	4,115	129	127,735	447,686
Bombay										
1918-19	1,885	356,376	...	48	22	48,066	...	551	27,024	75,711
1919-20	1,493	468,065	..	96	112	106,563	...	375	25,673	132,819
1920-21	2,096	468,552	...	45	23	114,551	...	331	26,056	141,006
1921-22	2,675	510,530	...	45	22	120,120		328	27,827	148,342
1922-23	2,790	578,812	...	48	21	102,433	...	325	28,179	131,006
Bengal										
1918-19	10,100	...	...	...	169,100	335,900	2,500	1,000	500	509,000
1919-20	11,700	..	...	...	173,200	342,500	2,800	900	600	520,600
1920-21	9,700	...	...	...	172,500	258,100	3,100	900	1,600	436,200
1921-22	10,600	...	...	...	177,000	298,100	3,100	900	900	480,000
1922-23	7,300	...	...	...	176,900	298,600	3,000	800	900	480,200
United Provinces.										
1918-19	49,101	1,017	188,040	...	8,058	74,977	...	12	1,851	272,938
1919-20	48,838	561	163,103	...	7,915	81,774	...	20	2,995	255,807
1920-21	45,320	796	122,005	...	6,632	64,539	...	..	1,715	194,891
1921-22	44,570	1,433	121,554	...	6,559	89,382	...	22	2,514	220,031
1922-23	39,073	765	145,199	...	6,276	89,427	...	5	3,463	244,370
Punjab										
1918-19	16,543	3,762	1,700	...	9,616	70,133	...	4	1,111	82,564
1919-20	22,019	5,043	1,660	...	9,799	53,617	...	4	1,510	66,590
1920-21	27,014	3,872	1,591	...	9,757	39,941	...	6	1,284	52,579
1921-22	33,121	3,426	1,334	...	9,797	90,013	...	5	1,410	102,559
1922-23	50,492	4,418	1,992	...	9,801	55,520	...	7	1,606	68,926
Burma										
1918-19	360	41	16,993	83	51,892	109,747	...	36	39,861	218,612
1919-20	310	42	16,993	87	50,645	126,049	...	36	37,547	231,357
1920-21	607	...	200	75	2,251	100,857	...	36	37,522	140,941
1921-22	601	...	...	66	54,264	86,251	...	...	67,439	208,020
1922-23	709	...	...	75	55,433	111,339	...	...	67,265	234,112
Bihar and Orissa										
1918-19	64,200	7,500	...	...	2,200	140,500	...	...	...	142,700
1919-20	57,100	7,100	...	...	2,100	120,300	...	...	...	122,400
1920-21	44,400	5,600	...	...	2,100	117,300	...	...	...	119,400
1921-22	39,900	7,100	...	...	2,100	118,400	...	...	...	120,500
1922-23	35,400	7,100	...	...	2,100	119,300	...	...	...	121,400
Central Provinces and Berar.										
1918-19	18	167	...	...	...	13,290	...	203	...	13,493
1919-20	44	75	...	...	...	23,026	...	184	...	23,210
1920-21	27	126	...	...	...	16,378	...	182	1,849	18,409
1921-22	47	123	...	...	...	24,308	...	111	2,676	27,095
1922-23	13	166	...	...	...	23,964	...	100	2,457	26,521

Column 30 (other dyes and tanning materials).—Arnatto, chayroot, divi-divi, henna, madder, morinda, safflower, saffron.

Column 33.—In certain cases, notably in Madras, the areas stated under "Tea" differ from those given in the special report on Indian Tea Statistics published separately. The principal reason is that the special report is prepared from returns received from managers and owners of estates; and these returns, especially in Southern India, are in many cases inaccurate and defective. Minor discrepancies are also due to the fact that the figures in this table deal with the agricultural year; while those in the special report deal with the calendar year.

Column 37 (other drugs and narcotics).—Aloes, areca nut, sweet basil, betel-vine, country borage, bogoda brinjal or nela mulaka datura, purple flea-bane, isfugul, kolinji or vempali, senna, soap nut, sweet flag.

CROPS, IN EACH PROVINCE IN BRITISH INDIA—*continued.*

Fodder crops	Fruits and vegetables including root crops	Miscellaneous crops		Total area sown during the year	Area sown more than once	Net area sown during the year	Province
		Food	Non-food				
39	40	41	42	43	44	45	46
							Madras
326,368	1,116,419	27,228	140,348	36,046,569	4,277,290	31,769,279	1918-19
313,338	1,113,685	33,694	153,770	(*a*)38,200,904	5,135,327	33,065,577	1919-20
298,872	632,137	41,819	283,363	37,606,455	4,532,753	33,073,702	1920-21
306,449	654,881	50,028	168,219	37,562,619	4,520,964	33,041,655	1921-22
347,573	676,892	48,403	153,552	37,762,471	4,765,356	32,997,115	1922-23
							Bombay
1,765,679	438,541	1,868	47,730	26,029,506	732,761	25,296,745	1918-19
1,971,751	618,771	2,678	28,759	32,132,103	1,215,696	30,916,407	1919-20
1,924,461	467,929	3,584	32,118	28,948,579	807,969	28,140,610	1920-21
2,041,395	621,381	9,222	36,682	31,968,163	1,069,616	30,898,547	1921-22
1,989,096	554,308	3,456	40,145	32,095,387	1,415,953	30,679,434	1922-23
							Bengal
116,900	585,900	360,300	184,000	28,980,100	4,629,700	24,350,400	1918-19
114,400	606,400	345,600	165,400	28,800,300	4,330,500	24,469,800	1919-20
99,100	660,200	293,600	143,800	28,037,000	4,077,600	23,959,400	1920-21
103,600	673,300	282,900	120,400	28,161,000	4,460,500	23,700,500	1921-22
103,000	660,800	302,000	120,300	27,749,600	4,107,500	23,642,100	1922-23
							United Provinces
1,093,016	434,368	72,016	7,195	(*b*)37,310,360	5,787,455	31,522,905	1918-19
1,165,770	431,754	94,343	6,629	(*c*)43,513,920	7,950,673	35,563,247	1919-20
1,163,301	462,103	81,423	6,502	(*d*)40,445,637	6,144,467	34,301,170	1920-21
1,267,404	442,398	98,589	6,861	(*e*)44,002,638	8,281,722	35,810,916	1921-22
1,218,259	469,229	127,311	7,025	(*f*)44,167,546	8,562,569	35,614,977	1922-23
							Punjab
3,086,556	279,510	62,127	10,611	21,853,428	2,846,558	19,006,870	1918-19
3,772,742	246,032	51,685	22,896	29,111,685	3,434,831	25,676,854	1919-20
3,796,426	245,564	43,434	7,980	24,561,369	2,772,891	21,788,478	1920-21
4,092,973	262,677	132,282	2,722	31,025,796	5,063,970	25,961,826	1921-22
4,230,591	296,781	69,488	4,127	31,788,857	4,828,202	26,960,655	1922-23
							Burma
239,703	1,414,026	9,784	168,160	15,570,521	672,778	14,897,743	1918-19
224,596	1,290,536	12,623	178,525	15,769,290	579,793	15,189,497	1919-20
225,511	1,370,230	39,507	180,505	15,545,128	564,134	14,980,994	1920-21
212,555	1,528,146	25,272	187,568	16,619,734	606,162	16,013,572	1921-22
228,461	1,496,517	23,844	194,557	16,818,049	503,414	16,314,635	1922-23
							Bihar and Orissa
34,200	701,700	563,000	237,800	29,058,300	5,875,900	23,182,400	1918-19
33,700	760,600	615,100	295,900	31,914,000	6,298,000	25,616,000	1919-20
33,700	722,700	572,700	300,500	30,903,300	6,121,100	24,782,200	1920-21
34,000	729,400	589,100	307,600	31,594,500	6,211,100	25,383,400	1921-22
48,500	724,900	549,100	302,500	31,914,200	6,275,100	25,639,100	1922-23
							Central Provinces and Berar
454,852	107,780	2,799	854	24,424,253	1,162,414	23,261,839	1918-19
496,275	113,416	3,132	640	25,895,206	2,225,909	23,669,297	1919-20
457,144	115,351	2,377	431	24,075,648	943,523	23,132,125	1920-21
434,239	117,595	2,574	650	25,628,221	2,040,023	23,588,198	1921-22
439,555	114,346	2,742	722	26,648,671	2,412,367	24,236,304	1922-23

Column 39 (*fodder crops*).—Carob or locust-tree, fodder cholam, lucerne, guinea grass, oats, field vetch.

Column 40 (*fruits and vegetables including root crops*).—Agasi, wood apple, cashew nut, custard apple, rose apple, artichoke, arum, beans, beetroot, bilimbi, bimb, brinjal, cabbage, carrot, cassava, cauliflower, celery, chicory, citron, cress, cucumber, drumsticks or horse radish, elephantfoot, fig, garmal, cape gooseberry, country star gooseberry, goosefoot, gourd, gourd melon, grape, guava, gumberry, edible hibiscus, jack fruit, jujube, kanda, kankrol, kamranga, karola, kavali, kavathu, koorka, lettuce, mango, mangosteen, mankachu, marians, Indian medlar, melon, oranges, papay, parvar or patol, peach, pineapple, plantain, black plum, hog plum, pomegranate, pomelo, ponnagantikura, potato, puliyavara, sweet potato, pumpkin, radish, raspberry, roselle, sankalu, sapodilla sebestan, sorrell, water caltrop, spinach, strawberry, manila tamarind, tomato, turnip, uchhe, yams, elephant yams.

Column 41 (*miscellaneous food crops*)—Amaranths, arrowroot, kirni, mahua.

Column 42 (*miscellaneous non-food crops*).—Chrysanthemum, dani (*nipa fruticans*), dhaincha (*sesbania aculeata*), flowers margosa or neem tree, mulberry chaplash, thetké (grass).

(*a*) Includes 9,441 acres in North Arcot for which details of crops are not available.
(*b*) „ 342,192 acres in Almora and Naini Tal, in Agra for which details are not available.
(*c*) „ 342, 392 „ „ „ „ „ „ „ „ „ „ „ „
(*d*) „ 343,117 „ „ „ „ „ „ „ „ „ „ „ „
(*e*) „ 343,215 „ „ „ „ „ „ „ „ „ „ „ „
(*f*) „ 343,266 „ „ „ „ „ „ „ „ „ „ „ „

NOTE.—The total in column 43 differs in some cases from the sum of the preceding columns (*vide* footnotes *a*, *b*, *c*, *d*, *e*, *f*, above).

Table IV—*continued.*

No. 12—AREA (IN ACRES) UNDER CROPS, AND SPECIFICATION OF

Province	Dyes and tanning materials		Drugs and narcotics							
	Indigo	Others *	Opium	Coffee	Tea *	Tobacco	Cinchona	Indian hemp	Others *	Total
28	29	30	31	32	33	34	35	36	37	38
Assam										
1918-19	...	...	...	...	406,051	10,022	...	...	...	416,073
1919-20	...	...	...	...	411,999	9,985	...	...	...	421,984
1920-21	...	...	...	...	420,163	10,074		...	...	430,237
1921-22	...	...	...	...	417,800	10,768	...	...	...	428,568
1922-23	...	...	...	...	412,599	8,756	...	...	...	421,355
North-West Frontier Province										
1918-19	18	16	...	...	...	7,961	...	...	44	8,005
1919-20	6	13	...	...	...	8,061	...	...	80	8,141
1920-21	35	...	...	...	...	8,804	...	...	...	8,804
1921-22	14	16	...	...	...	8,958	...	...	...	8,958
1922-23	20	...	...	...	...	8,532	...	...	...	8,532
Ajmer-Merwara and Manpur Pargana										
1918-19	2	...	...	...	...	...	...	...	...	...
1919-20	2	...	31	...	...	72	...	...	...	103
1920-21	12	...	38	...	...	61	...	...	...	99
1921-22	15	...	...	...	...	62	...	...	...	62
1922-23	16	...	...	...	...	58	...	...	...	58
Coorg										
1918-19	...	...	...	42,195	706	57	...	...	237	43,195
1919-20	...	...	...	41,739	1,075	95	...	...	237	43,146
1920-21	...	...	...	41,273	1,075	79	...	...	237	42,664
1921-22	...	...	...	40,702	1,075	27	...	2	237	42,043
1922-23	...	...	...	40,904	1,075	13	...	...	237	42,229
Delhi										
1918-19	4	...	...	...	...	954	...	...	...	954
1919-20	4	...	...	...	...	967	...	...	...	967
1920-21	4	2	...	...	...	736	...	...	...	736
1921-22	4	...	...	...	...	1,208	...	...	...	1,208
1922-23	3	...	...	...	...	1,056	...	...	...	1,056
Total										
1918-19	286,588	370,550	206,733	98,222	688,034	1,047,215	4,840	2,569	205,299	2,252,912
1919-20	242,816	482,525	181,787	95,815	701,443	1,101,231	5,587	1,740	205,136	2,292,739
1920-21	241,461	487,889	123,834	95,501	660,751	932,482	6,057	2,035	218,182	2,038,842
1921-22	328,829	525,248	122,888	96,611	713,879	1,050,685	6,510	2,575	254,271	2,246,919
1922-23	277,132	596,351	147,191	97,006	710,244	1,032,687	7,115	1,366	231,842	2,227,451

* See explanations given in the footnotes (page 26)

CROPS, IN EACH PROVINCE IN BRITISH INDIA—*concluded.*

Fodder crops *	Fruits and vegetables including root crops *	Miscellaneous crops		Total area sown during the year	Area sown more than once	Net area sown during the year	Province
		Food *	Non-food *				
39	40	41	42	43	44	45	46
							Assam
...	433,000	(a)	138,960	6,223,347	543,271	5,680,076	1918-19
	453,563		153,214	6,182,511	541,895	5,640,616	1919-20
...	459,029		124,721	6,339,087	584,054	5,755,033	1920-21
...	464,393		134,438	6,227,390	525,487	5,701,903	1921-22
...	476,546		136,026	6,362,998	525,205	5,837,793	1922-23
							North-West Frontier Province
87,697	15,025	20,835	2,652	2,279,479	374,169	1,905,310	1918-19
92,487	26,841	25,395	1,153	2,675,141	362,776	2,312,365	1919-20
80,928	25,089	19,061	4,940	2,035,258	343,466	1,691,792	1920-21
91,451	31,399	49,402	1,118	2,876,156	457,093	2,419,063	1921-22
72,488	38,224	33,765	1,231	2,720,243	379,918	2,340,325	1922-23
							Ajmer-Merwara and Manpur Pargana
5,567	1,521	3,445	5,751	260,366	35,498	224,868	1918-19
4,345	1,256	5,222	5,727	404,054	55,676	348,378	1919-20
1,040	1,017	6,663	4,244	353,616	31,686	321,930	1920-21
4,728	1,198	5,220	4,083	358,915	55,246	303,669	1921-22
4,624	1,024	6,522	3,623	346,929	28,391	318,538	1922-23
							Coorg
...	6,709	...	...	141,899	2,125	139,774	1918-19
...	7,341	...	...	147,150	2,676	144,474	1919-20
...	5,645	...	...	145,058	3,821	141,237	1920-21
...	5,447	...	...	143,695	3,390	140,305	1921-22
...	4,880	...	...	141,532	1,916	139,616	1922-23
							Delhi
17,308	6,390	143	715	163,556	17,370	146,186	1918-19
16,882	5,068	352	611	244,272	31,297	212,975	1919-20
27,533	4,989	207	379	205,369	14,534	190,835	1920-21
19,425	5,247	381	903	323,636	103,542	220,094	1921-22
29,465	5,232	344	560	312,338	87,441	224,897	1922-23
							Total
7,227,846	5,540,889	1,123,545	944,776	228,341,684	26,957,289	201,384,395	1918-19
8,206,286	5,675,263	1,189,824	1,013,224	254,990,536	32,165,049	222,825,487	1919-20
8,108,016	5,171,983	1,104,375	1,089,483	239,201,504	26,941,998	212,259,506	1920-21
8,608,219	5,537,462	1,244,970	971,244	256,582,463	33,398,815	223,183,648	1921-22
8,711,642	5,519,679	1,166,975	964,368	258,828,821	33,883,332	224,945,489	1922-23

* See explanations given in the footnotes (page 27).
(*a*) Included under miscellaneous Non-food crops.

Table V

No. 13—LIVE-STOCK, PLOUGHS, AND CARTS IN

PROVINCE AND YEAR OF ENUMERATION	OXEN				BUFFALOES			Sheep
	Bulls	Bullocks	Cows	Young stock (calves)	Male buffaloes	Cow buffaloes	Young stock (buffalo calves)	
1	2	3	4	5	6	7	8	9
Madras								
1914-15 . .	6,748,684		5,381,525	5,878,807	1,370,540	2,380,846	(a)	10,765,543
1919-20 . .	2,714,558	4,460,621	5,700,110	3,661,007	1,418,818	2,561,193	1,778,021	11,118,500
Bombay								
1915-16 . .	3,828,108		2,655,093	3,208,109	258,523	1,335,254	(a)	2,213,659
1919-20 . .	503,509	3,108,566	2,253,676	1,900,183	227,190	1,246,382	762,118	2,000,456
Bengal								
1912-13 . .	8,902,404		7,095,696	(c) 8,375,099	668,656	274,000	(a)	(b)
1919-20 . .	1,124,604	8,229,750	8,118,235	(d) 6,225,836	639,143	260,084	126,574	502,867
United Provinces								
1914-15 . .	10,613,640		6,853,614	9,603,089	834,068	3,836,418	(a)	2,794,605
1919-20 . .	27,623	9,873,874	6,210,968	6,183,527	834,109	3,596,226	3,037,437	2,320,731
Punjab								
1919-20 . .	12,016	3,947,326	2,740,775	3,095,195	430,283	2,432,507	1,750,684	4,030,638
1922-23 .	12,594	4,178,218	2,793,401	3,063,196	441,835	2,641,680	2,106,175	4,266,338
Burma								
1918-19 .	2,477,775		1,334,592	1,481,101	459,541	421,371	(a)	41,013
1919-20 . .	594,770	1,885,933	1,295,126	1,042,344	441,637	413,958	309,343	38,719
1920-21 . .	607,672	1,759,375	1,288,317	994,803	373,966	407,694	298,859	51,953
1921-22 . .	610,378	1,797,901	1,318,384	967,550	374,084	403,794	292,751	64,277
1922-23 . .	629,200	1,806,874	1,337,045	957,965	373,380	405,232	289,995	75,348
Bihar and Orissa								
1913-14 . .	6,504,139		5,744,877	5,510,628	776,924	1,485,192	(a)	1,157,888
1919-20 . .	141,177	6,256,310	5,617,449	4,482,405	802,570	1,515,301	1,038,169	1,029,232

Note.— (*i*) Live-stock in cities and cantonments are included wherever it is possible to secure their enumeration. Oxen, buffaloes, horses and ponies not old enough for work or to produce young are treated as "young stock".

(*ii*) For detailed information see notes in Appendix B.

(*a*) Included under "Young stock (calves)".
(*b*) Figures not available.
(*c*) Revised in 1918-19.
(*d*) „ „ 1920-21.

EACH PROVINCE IN BRITISH INDIA.

Goats	Horses and Ponies			Mules	Donkeys	Camels	Ploughs	Carts	Province and year of enumeration
	Horses	Mares	Young stock (colts and fillies)						
10	11	12	13	14	15	16	17	18	19
									Madras
7,426,828		49,339		1,161	138,123	...	4,291,300	998,302	1914-15
5,396,574	31,519	13,795	3,571	1,298	130,464	14	4,286,713	1,036,846	1919-20
									Bombay
3,439,965		210,655		560	200,478	119,184	1,399,528	674,247	1915-16
2,480,872	103,325	73,497	26,790	1,832	180,240	119,160	1,357,598	681,388	1919-20
									Bengal
(a)		(a)		(a)	(a)	(a)	(a)	(a)	1912-13
3,893,199	79,133	35,690	(e)9,097	882	1,154	148	4,448,228	736,749	1919-20
									United Provinces
9,881,611		515,697		17,255	290,544	22,121	5,110,915	859,384	1914-15
3,779,480	207,062	188,890	66,819	14,736	266,394	19,791	4,871,816	841,464	1919-20
									Punjab
3,055,884	118,695	212,897	65,034	30,028	605,984	232,342	2,244,460	302,243	1919-20
4,471,972	106,272	218,572	63,368	30,478	617,316	261,890	2,323,954	314,157	1922-23
									Burma
210,043		116,836		1,613	15	...	644,457	660,641	1918-19
215,842	38,153	(b)57,382	17,381	2,261	16	...	665,422	668,572	1919-20
248,741	37,687	42,209	16,819	1,517	34	...	662,214	668,457	1920-21
280,776	37,598	41,170	14,370	1,344	12	...	685,041	678,759	1921-22
289,120	27,867	40,836	13,834	1,002	6	...	698,657	681,312	1922-23
									Bihar and Orissa
5,429,305		169,025		467	(d) 34,184	227	3,233,790	457,489	1913-14
3,110,260	(c)95,988	53,630	18,613	303	29,606	133	3,053,668	493,649	1919-20

(a) Figures not available.
(b) Includes horses and young stock (colts and fillies) for the Northern Shan States.
(c) Includes mares and ponies in Palamau.
(d) Includes mules in Ranchi, Palamau and Manbhum.
(e) Revised in 1920-21.

Table V—*continued*

No. 13—LIVE-STOCK, PLOUGHS, AND CARTS IN

Province and year of enumeration	Oxen				Buffaloes			Sheep
	Bulls	Bullocks	Cows	Young stock (calves)	Male buffaloes	Cow buffaloes	Young stock (buffalo calves)	
1	2	3	4	5	6	7	8	9
Central Provinces and Berar								
1918-19	3,887,094		3,176,210	3,114,711	531,213	876,428	(*d*)	326,791
1919-20	268,733	3,665,240	3,173,728	2,569,781	515,554	841,616	591,799	316,783
1920-21	(*f*) 179,302	3,591,742	3,108,653	2,374,324	487,588	817,140	562,337	303,943
1921-22	211,945	3,520,089	2,980,307	2,377,294	461,197	811,142	565,446	301,177
1922-23	232,334	3,621,501	3,097,604	2,465,195	450,955	834,696	611,580	317,961
Assam								
1914-15	1,167,136		975,340	1,086,380	160,298	187,022	(*d*)	11,650
1919-20	300,144	1,529,522	1,575,953	1,479,886	192,578	246,867	147,392	45,607
North-West Frontier Province								
1913-14	437,319		357,768	300,958	14,400	160,615	(*d*)	604,004
1919-20	1,650	395,694	286,044	202,004	13,402	159,385	73,702	419,418
Ajmer-Merwara and Manpur Pargana (*a*)								
1918-19	94,422		101,557	55,628	3,605	43,543	(*d*)	263,413
1919-20	425	92,322	112,423	38,807	4,311	34,128	16,663	205,793
1920-21	496	86,203	116,511	50,130	4,538	41,107	21,673	243,331
1921-22	452	93,378	131,670	47,242	5,128	43,460	21,032	241,560
1922-23	(*g*) 12,292	81,156	130,527	50,689	5,800	44,142	22,921	233,296
Coorg (*e*)								
1914-15	45,556		35,644	33,147	12,727	6,950	(*d*)	110
1919-20	4,823	44,054	39,551	33,425	11,845	6,700	4,380	174
Delhi								
1914-15 (*c*)	37,978		32,777	55,013	675	21,188	(*d*)	9,504
1919-20	312	34,847	27,169	34,397	742	21,424	10,639	7,716
Total								
1918-19 (*b*)	49,333,316		37,413,782	42,843,920	5,653,771	13,655,909	(*d*)	22,865,079
1919-20	5,694,593	43,527,509	37,157,701	31,179,017	5,532,030	13,381,446	9,693,594	22,011,202
1920-21	5,617,886	43,317,884	37,083,411	30,717,122	5,436,772	13,312,010	9,617,985	22,074,566
1921-22	5,683,191	43,291,932	37,000,291	30,689,951	5,411,089	13,309,465	9,614,345	22,082,353
1922-23	5,704,820	43,620,987	37,187,732	30,739,715	5,412,367	13,539,312	10,015,103	22,337,611

(*a*) An annual census is taken on the 15th March in Manpur.
(*b*) The figures in columns 9 to 18 exclude Bengal.
(*c*) Statistics based on a census taken in 1913-14. Figures for columns 8, 17 and 18 were revised in 1914-15.
(*d*) Included under "Young stock (calves)".
(*e*) In Coorg a census is taken every five years. The last Census was taken in March 1920 by the circle shanbags and the particulars entered in a register maintained under Rule 73 of the Rules framed under the Coorg Land and Revenue Regulation, 1899. Animals in Municipal Towns are included.
(*f*) Figures for Berar under this head are included under "Bullocks".
(*g*) Includes uncastrated bullocks for Ajmer-Merwara.

EACH PROVINCE IN BRITISH INDIA—*continued.*

Goats	Horses and Ponies: Horses	Horses and Ponies: Mares	Horses and Ponies: Young stock (colts and fillies)	Mules	Donkeys	Camels	Ploughs	Carts	Province and year of enumeration
10	11	12	13	14	15	16	17	18	19
									Central Provinces and Berar
988,518		145,587		350	35,868	392	1,441,859	881,630	1918-19
851,830	63,081	55,482	26,768	422	36,983	308	1,430,769	907,967	1919-20
933,044	60,750	52,840	24,036	782	34,643	326	1,385,357	888,863	1920-21
940,522	55,976	49,394	22,851	787	32,255	357	1,381,242	902,190	1921-22
1,042,954	53,778	47,686	22,744	776	32,458	356	1,415,016	908,693	1922-23
									Assam
509,742		14,982		10	12	....	593,625	39,383	1914-15
750,915	10,745	6,818	2,361	219	96	....	942,129	47,817	1919-20
									North-West Frontier Province
543,308		30,936		13,958	118,760	47,522	226,427	5,128	1913-14
414,304	15,300	13,672	2,048	23,711	109,158	36,073	212,994	9,600	1919-20
									Ajmer-Merwara and Manpur Pargana
194,179		2,164		3	6,582	1,389	42,501	11,101	1918-19
200,614	1,083	1,141	403	3	7,620	1,391	40,531	11,685	1919-20
204,737	1,189	1,329	368	...	7,138	1,348	38,460	11,329	1920-21
204,484	1,425	1,235	409	1	7,310	1,379	40,670	12,387	1921-22
206,991	1,620	1,185	359	5	7,074	1,497	46,974	12,455	1922-23
									Coorg
3,929		189		6	96	...	34,309	979	1914-15
3,224	201	69	22	15	133	...	30,610	1,447	1919-20
									Delhi
22,129		4,879		717	7,000	348	15,626	8,102	1914-15
22,639	2,377	1,584	277	380	5,570	277	16,851	6,439	1919-20
									Total
33,081,394		1,687,804		70,101	1,533,482	499,812	19,347,848	4,891,381	1918-19 (*b*)
24,140,898	763,916	714,578	239,200	76,090	1,373,418	409,637	23,584,544	5,746,233	1919-20
24,293,873	763,971	696,920	235,855	75,703	1,370,614	409,612	23,551,098	5,726,291	1920-21
24,333,133	759,344	692,341	232,262	75,536	1,368,376	409,674	23,572,020	5,750,978	1921-22
25,862,504	735,187	695,924	229,903	75,637	1,379,669	439,339	23,705,208	5,772,016	1922-23

(*a*) Included under "Donkeys".
(*b*) The figures in columns 9 to 18 exclude Bengal.

Table VI

No. 14—INCIDENCE OF THE LAND REVENUE ASSESSMENT(§) ON THE AREA AND

Province, nature of tenure, and year of collection of statistics	Total area by survey, less feudatories [col. 2 of table I, minus col. 3 of same table]	Deduct		Balance, that is, fully assessed area for which figures are available		Total revenue from land (excluding cesses) of province (col. 2)	Population of province (col. 2)
		Area not fully assessed	Area for which the figures required for this table are not available	Total	Cultivated		
1	2	3(*a*)	3(*b*)	4(*a*)	4(*b*)	5	6
	Acres	Acres	Acres	Acres	Acres	₹	No.
Madras — *Raiyatwari*							
1913-14	61,285,412	33,971,165	702,495	26,611,752	21,361,635	5,92,99,328	29,468,100
1918-19	61,461,888	31,997,285	791,200	28,673,403	22,170,926	5,97,17,018	29,426,065
Madras — *Zamindari, permanently settled*							
1913-14	25,391,615	13,941,980	2,122,294	9,327,341	7,174,349	66,45,204	9,472,905
1918-19	24,524,010	13,816,991	906,060	9,800,959	6,991,865	68,44,736	9,210,089
Madras — *Whole inam villages*							
1913-14	4,460,379	4,460,379	...	...	...	13,49,223	2,464,399
1918-19	5,062,459	5,062,459	...	...	...	14,95,094	2,769,250
Madras — *Total*							
1913-14	91,137,406	52,373,524	2,824,789	35,939,093	28,535,984	6,72,93,755	41,405,404
1918-19	91,048,357	50,876,735	1,697,260	38,474,362	29,162,791	6,80,56,848	41,405,404
Bombay — *Raiyatwari*							
1915-16	74,830,506	29,023,415	19,425,138	26,381,953	22,646,790	...	...
1920-21	74,946,150	47,227,948	972,497	26,745,705	20,456,543	...	...
Bombay — *Zamindari and village communities, temporarily settled*							
1915-16	3,910,279	1,225,105	216,096	2,469,078	1,739,880	...	...
1920-21	3,912,380	1,375,961	30,917	2,505,502	571,248	...	...
Bombay — *Total*							
1915-16	78,740,785	30,248,520	19,641,234	28,851,031	24,386,670	*4,30,31,634	*18,647,032
1920-21	78,858,530	(*b*)48,603,909	(*c*)1,003,414	29,251,207	(*d*)21,027,791	*4,38,37,570	*18,115,805
Bengal — *Zamindari, permanently settled*							
1917-18	39,302,591	1,440,284	583,736	37,278,571	18,623,563	2,25,49,822	...
1922-23	37,864,841	1,082,627	408,471	36,373,743	16,184,514	2,26,75,321	...
Bengal — *Zamindari, temporarily settled*							
1917-18	11,152,275	4,326,195	2,492,495	4,333,585	2,880,363	53,72,601	...
1922-23	11,310,674	3,895,869	779,552	6,635,253	3,053,716	61,34,789	...
Bengal — *Miscellaneous revenue*							
1917-18	...	...	...	...	...	14,33,273	...
1922-23	...	...	...	...	...	(*f*)3,47,582	...
Bengal — *Total*							
1917-18	50,454,866	5,766,479	3,076,231	41,612,156	(*a*)24,911,107	2,93,55,696	*44,588,115
1922-23	49,175,515	4,978,496	1,188,023	43,008,996	(*e*)24,910,234	2,91,57,672	*45,787,685

Note.—(1) The varieties of tenure are included as far as possible, under one or other of the following heads, namely, (1) raiyatwari, (2) zamindari and village communities (temporarily settled), and (3) zamindari (permanently settled). Areas under forests are included under the prevailing tenure of the province. In the Central Provinces and Berar, however, areas under Government forests are shown separately.

(2) For detailed information, see notes in Appendix B.

Column 3.—Areas held revenue-free or at privileged rates are deducted, but the deduction need not be made where such areas are in any case less than an entire village and where there is any difficulty in estimating the corresponding deduction to be made in the population (*column* 11). In Madras, Bombay, and Berar all land on which a full assessment has not been leviable during the year (for instance, assessed unoccupied land) is classed for the purposes of this column as "area not fully assessed." Area should not be entered under this head merely because the assessment due from them has been suspended or remitted on account of short crops or for other special reasons.

Column 4.—This head is sub-divided into (*a*) total fully assessed area for which returns are available, and (*b*) area cultivated out of the area given in head (*a*). The latter head should be equal to the former after deducting current fallows and fully assessed waste, and should be either equal to or less than the net sown area as shown in column 6 of Table II.

(§) The land revenue assessment necessarily differs from the land revenue collections which include collections on account of former balances and exclude so much of the assessment as has not been collected during the year.

* No details

(*a*) Includes 3,407,181 acres in Dinajpur, Rangpur, and Pabna, for which details are not available.

(*b*) Returns were not available for certain areas in 1915-16. In 1920-21 they were available and hence the increase.

(*c*) Variation due to transfer from column 3(*b*) to column 3(*a*) of area for which returns were formerly not available, but for which information has since been supplied.

(*d*) Difference due to increase of fallow lands in consequence of unfavourable rain.

(*e*) Includes 5,672,004 acres in Burdwan, Bankura, Murshidabad, Dinajpur, Rangpur, and Pabna, for which details are not available.

(*f*) Decrease due to non-receipt of Survey and Settlement cost of major operations.

POPULATION OF EACH PROVINCE IN BRITISH INDIA

Total revenue from land per head of population (cols. 5 and 6)	Land revenue assessed on fully assessed area [col. 4(a)]	Incidence per acre of land revenue (col. 8) on fully assessed area (col. 4)		Population of fully assessed area	Land revenue assessment per head of population of fully assessed area (cols. 8 and 11)	Towns of over 10,000 inhabitants		Province, nature of tenure, and year of collection of statistics	
		For total area	For cultivated area			Number of towns	Aggregate population		
7	8	9	10	11	12	13	14	15	
₹ a. p.	₹	₹ a. p.	₹ a. p.	No.	₹ a. p.	No.	No.		
								Raiyatwari	
2 — 2	5,45,99,991	2 — 10	2 8 11	29,468,100	1 13 8	123	3,330,783	1913-14 . . .	
2 — 6	5,45,29,583	1 14 5	2 7 4	29,426,065	1 13 8	119	3,263,742	1918-19 . . .	
								Zamindari, permanently settled	
— 11 3	60,53,330	— 10 5	— 13 6	9,472,905	— 10 3	25	491,841	1913-14 . . .	
— 11 11	62,61,133	— 10 3	— 14 4	9,210,089	— 10 11	25	495,148	1918-19 . . .	
								Whole inam villages	Madras
— 8 9	...	...	...	...	...	2	54,099	1913-14 . . .	
— 8 8	...	...	...	...	...	2	54,099	1918-19 . . .	
								Total	
1 11 —	6,06,53,321	1 11 —	2 2 —	38,941,005	1 8 11	150	3,876,723	1913-14 . . .	
1 10 4	6,07,90,716	1 9 3	2 1 4	38,636,154	1 9 2	146	3,812,989	1918-19 . . .	
								Raiyatwari	
...	3,59,83,933	1 5 10	1 9 5	(a)12,526,444	(a)2 1 7	...	...	1915-16 . . .	
...	3,65,14,942	1 5 10	1 12 7	15,013,272	2 6 11	...	...	1920-21 . . .	
								Zamindari and village communities, temporarily settled	Bombay
..	12,58,904	— 8 2	— 11 7	1,109,438	1 2 2	...	...	1915-16 . . .	
...	12,56,827	— 8 —	2 3 2	1,075,572	1 2 8	...	...	1920-21 . . .	
								Total	
*2 4 11	3,72,42,837	1 4 8	1 8 5	13,635,882	2 11 8	*68	*1,983,558	1915-16 . . .	
*2 6 9	3,77,71,769	1 4 8	1 12 9	16,088,844	2 5 7	*76	*2,466,514	1920-21 . . .	
								Zamindari, permanently settled	
...	2,10,29,010	— 9 —	1 2 —	...	...	...	...	1917-18 . . .	
...	2,09,07,952	— 10 —	1 4 8	...	...	...	...	1922-23 . . .	
								Zamindari, temporarily settled	
...	50,92,298	1 2 9	1 12 3	...	...	...	...	1917-18 . . .	
...	60,74,012	— 14 8	1 15 10	...	...	...	...	1922-23 . . .	Bengal
								Miscellaneous revenue	
...	...	...	...	...	...	...	...	1917-18 . . .	
...	...	...	...	...	...	...	...	1922-23 . . .	
								Total	
—10 6*	†2,76,40,267	— 10 9	1 1 9	*40,920,845	— 10 9*	*70	*1,713,406	1917-18 . . .	
—10 2*	‡2,87,43,518	— 10 8	1 2 6	*44,038,938	— 10 5*	*75	*1,951,237	1922-23 . . .	

Column 5.—Where the land revenue includes the zamindar's share, the net demand is entered, and the table states the payments due by the zamindars to Government, and not those due by raiyats to the zamindars. The actual realisable demand on account of the year is entered after excluding arrears for past years. This column includes all the heads classed as "Land Revenue" in the Civil Accounts. The heads are :—(1) ordinary revenue comprising fixed collections, revenue from canals in Sind, fluctuating collections (including nazarana), over collections (Bombay), surplus collections, collections from Government estates, kyun tax (Burma); (2) sale of Government estates; (3) sale proceeds of waste lands, and redemption of land tax; (4) redemption of summary settlement cess; (5) moturpha (house tax) collections; (6) assessment of alienated lands less quit rent; (7) recoveries on account of survey and settlement charges (Bengal); (8) rents, etc., of fisheries; (9) receipts for the improvement of Government estates; (10) 12 per cent on collections from Government estates (Bengal); and (11) miscellaneous, comprising receipts on account of land registration fees, receipts from quarries and minor mineral products in forests and lands not under the management of the Forest Department, water mills rent, huccoba tax (Sind), malikana or allowances to excluded proprietors, fines and forfeitures of revenue Courts (except in Bengal and Assam), receipts under Madras Act II of 1864, capitation tax (Burma), petroleum well revenue, jade and amber revenue, thathameda tax (Burma), receipts from ruby mines (Burma), recoveries in India of law charges in England on account of appeals from India, miscellaneous receipts, rents of railway class C land and rents of buildings situated on such lands.

Column 6.—The population is that of the last general census.

Entry 8.—As in entry 5, but only ordinary land revenue on fully assessed areas is entered.

Entry 9.—To be entry 8, divided by entry 4 (*a*).

Entry 10.—To be entry 8, divided by entry 4 (*b*).

* No details. † Includes ₹15,18,959 for Dinajpur for which details are not available.

‡ Includes ₹17,61,554 for Dinajpur and Darjeeling for which details are not available.

(*a*) Excluding Sind from which no information is available.

Table VI—*continued*

No. 14—INCIDENCE OF THE LAND REVENUE ASSESSMENT ON THE AREA AND

Province, nature of tenure, and year of collection of statistics	Total area by survey, less feudatories [col. 2 of table I, minus col. 3 of same table]	Deduct		Balance, that is, fully assessed area for which figures are available		Total revenue from land (excluding cesses) of province (col. 2)	Population of province (col. 2)
		Area not fully assessed	Area for which the figures required for this table are not available	Total	Cultivated		
1	2	3(*a*)	3(*b*)	4(*a*)	4(*b*)	5	6
	Acres	Acres	Acres	Acres	Acres	₹	No.
United Provinces. — *Zamindari and village communities, temporarily settled*							
1916-17	60,767,140	2,974,600	7,755,995	50,036,545	32,945,148	6,15,61,781	41,580,860
1921-22	60,391,499	2,905,714	7,692,790	49,792,995	32,127,229	6,41,81,132	40,169,322
United Provinces. — *Zamindari, permanently settled*							
1916-17	7,536,567	505,386	1,098,677	5,932,504	3,808,132	57,20,850	5,590,939
1921-22	7,431,680	505,386	1,098,677	5,827,617	3,634,687	57,76,888	5,206,465
United Provinces. — *Total*							
1916 17	68,303,707	3,479,986	8,854,672	55,969,049	36,753,280	6,72,82,631	47,171,799
1921-22	67,823,179	3,411,100	8,791,467	55,620,612	35,761,916	6,99,58,020	45,375,787
Punjab — *Zamindari, temporarily settled*							
1918-19	56,351,813	1,956,946	8,360,412	46,034,455	21,804,919	4,57,47,716	19,554,295
1919-20	56,303,895	1,960,232	8,048,669	46,294,994	26,287,831	4,97,73,351	19,549,599
1920-21	56,308,575	1,975,232	8,040,345	46,292,998	24,069,406	4,69,00,104	20,271,795
1921-22	56,319,678	1,972,498	8,075,671	46,271,509	26,255,300	4,90,48,568	20,691,008
1922-23	56,325,404	1,948,126	7,975,336	46,401,942	27,076,636	5,32,15,048	20,655,695
Burma — *Raiyatwari*							
1918-19	110,196,976	176,175	86,228,592	23,792,209	13,556,484	4,97,83,733	10,584,171
1919-20	110,196,976	163,642	86,103,479	23,929,855	13,712,796	5,13,34,749	10,584,171
1920-21	108,850,148	163,070	84,555,468	24,131,610	13,640,705	5,14,87,117	11,389,683
1921-22	155,668,427	...	135,775,574	19,892,853	15,983,572	‡5,37,14,202	13,212,192
1922-23	155,652,667	...	135,553,483	20,099,184	16,314,635	‡5,53,98,163	13,212,192
Bihar and Orissa. — *Zamindari, permanently settled*							
1916-17	41,510,591	1,824,202	296,615	39,389,774	21,090,305	1,07,54,623	...
1921-22	41,889,122	1,650,415	296,615	39,942,092	21,319,062	1,07,15,771	...
Bihar and Orissa. — *Zamindari, temporarily settled*							
1916-17	11,292,194	5,026,675	855,480	5,410,039	3,803,702	44,02,877	...
1921-22	11,222,718	4,716,193	854,260	5,652,265	4,395,301	45,70,416	...
Bihar and Orissa. — *Miscellaneous revenue*							
1916-17	...	...	...	...	...	11,49,575	...
1921-22	...	...	...	...	...	3,74,350	...
Bihar and Orissa. — *Total*							
1916-17	52,802,785	6,850,877	1,152,095	44,799,813	24,894,007	1,63,07,075	†34,490,038
1921-22	53,111,840	6,366,608	1,150,875	45,594,357	25,714,363	1,56,60,537	†34,002,189
Central Provinces and Berar — *Raiyatwari*							
1918-19	11,138,272	1,656,887	...	9,481,385	6,769,137	*83,24,467	*3,067,153
1919-20	11,153,111	1,528,159	...	9,624,952	6,903,772	*90,68,655	*3,067,153
1920-21	11,154,599	1,542,274	...	9,612,325	6,734,002	*88,23,477	*3,067,153
1921-22	11,164,235	1,543,064	...	9,621,171	7,007,549	*88,43,729	*3,067,153
1922-23	11,179,922	1,544,755	...	9,635,167	7,078,941	*90,14,685	*3,122,836

* Figures relate to Berar only. † No details.

‡ Excluding districts for which figures for revenue are not available.

POPULATION OF EACH PROVINCE IN BRITISH INDIA—*continued*

Total revenue from land per head of population (cols. 5 and 6)	Land revenue assessed on fully assessed area [col. 4(a)]	Incidence per acre of land revenue (col. 8) on fully assessed area (col. 4)		Population of fully assessed area	Land revenue assessment per head of population of fully assessed area (cols. 8 and 11)	Towns of over 10,000 inhabitants		Province, nature of tenure and year of collection of statistics	
		For total area	For cultivated area			Number of towns	Aggregate population		
7	8	9	10	11	12	13	14	15	
R a. p.	*R*	*R a. p.*	*R a. p.*	No.	*R a. p.*	No.	No.		
								Zamindari and village communities temporarily settled	
1 7 8	6,04,27,244	1 3 4	1 13 4	35,525,507	1 11 3	90	2,978,654	1916-17 . . .	United Provinces.
1 9 7	6,34,75,315	1 4 5	1 15 7	(a)19,142,870	(c)3 5 1	87	2,911,414	1921-22 . . .	
								Zamindari, permanently settled	
1 0 4	54,99,133	— 14 10	1 7 2	4,954,312	1 1 9	8	366,171	1916-17 . . .	
1 1 9	55,09,240	— 15 2	1 8 3	(a)3,148,389	(c)1 12 —	7	355,060	1921-22 . . .	
								Total	
1 6 10	6,59,26,377	1 2 10	1 12 8	40,479,819	1 10 1	98	3,344,825	1916-17 . . .	
1 8 8	6,89,84,555	1 3 10	1 14 10	(a)22,291,259	(c)3 1 6	94	3,266,474	1921-22 . . .	
								Zamindari, temporarily settled	
2 5 5	4,29,99,075	— 14 11	1 15 7			40	1,431,132	1918-19 . . .	Punjab
2 8 9	4,47,68,730	— 15 6	1 11 3			40	1,431,132	1919-20 . . .	
2 5 —	4,33,16,490	— 15 —	1 12 9	†	†	40	1,431,132	1920-21 . . .	
2 5 11	4,67,73,287	1 — 2	1 12 6			40	1,431,132	1921-22 . . .	
2 9 3	4,89,98,328	1 — 11	1 12 11			45	1,645,265	1922-23 . . .	
								Raiyatwari	
4 11 3	3,56,24,757	1 7 11	2 10 1	9,884,035	3 9 8	25	875,170	1918-19 . . .	Burma
4 13 7	3,61,74,482	1 8 2	2 10 3	9,796,872	3 11 1	25	875,170	1919-20 . . .	
4 8 4	3,64,47,428	1 8 2	2 10 9	10,783,570	3 6 1	24	938,737	1920-21 . . .	
(b)4 10 3	(b)3,54,51,766	(b)1 13 6	(b)2 5 —	13,212,192	(b)3 1 —	24	947,014	1921-22 . . .	
(b)4 12 7	(b)3,56,39,466	(b)1 13 5	(b)2 4 7	13,212,192	(b)3 1 4	24	947,014	1922-23 . . .	
								Zamindari, permanently settled	Bihar and Orissa
...	1,07,17,695	— 4 4	— 8 1	...	...	...	...	1916-17 . . .	
...	1,06,99,403	— 4 4	— 8 1	...	...	...	...	1921-22 . . .	
								Zamindari, temporarily settled	
...	43,92,928	— 13 —	1 2 6	...	...	...	...	1916-17 .	
...	45,35,151	— 12 10	1 — 6	...	...	...	...	1921-22 . . .	
								Miscellaneous Revenue	
...	6,484	...	...	...	...	...	...	1916-17 . . .	
...	4,295	...	...	...	...	...	...	1921-22 . . .	
								Total	
*— 7 7	1,51,17,107	— 5 5	— 9 9	*28,254,049	*— 8 7	*38	*1,081,985	1916-17 . . .	
*— 7 4	1,52,38,849	— 5 5	— 9 6	*28,203,223	*— 8 8	*38	*1,114,559	1921-22 . . .	
								Raiyatwari	
‡2 11 5	89,29,296	— 15 1	1 5 2	‡2,826,069	‡3 — 1	‡10	‡159,849	1918-19 . . .	Central Provinces and Berar
‡2 15 4	89,75,742	— 14 11	1 4 10	‡2,829,784	‡3 — 3	‡10	‡159,849	1919-20 . . .	
‡2 14 —	90,14,640	— 15 —	1 5 5	‡2,829,784	‡3 — 5	‡10	‡159,849	1920-21 . . .	
‡2 14 2	90,17,204	— 15 —	1 4 7	‡2,829,784	‡3 — 5	‡14	‡254,335	1921-22 . . .	
‡2 14 2	90,27,891	— 15 —	1 6 8	‡2,783,193	‡3 1 3	‡14	‡254,335	1922-23 . . .	

* No details. † No information.
‡ Relate to Berar only.
(a) Incomplete owing to lack of information. (b) Excluding districts for which figures for revenue are not available.
(c) Defective owing to incomplete data.

Table VI—*continued*

No. 14—INCIDENCE OF THE LAND REVENUE ASSESSMENT ON THE AREA AND

Province, nature of tenure, and year of collection of statistics	Total area by survey less feudatories [col. 2 of table I, minus col. 3 of same table]	Deduct		Balance, that is, fully assessed area for which figures are available		Total revenue from land (excluding cesses) of province (col. 2)	Population of province (col. 2)
		Area not fully assessed	Area for which the figures required for this table are not available	Total	Cultivated		
1	2	3(*a*)	3(*b*)	4(*a*)	4(*b*)	5	6
	Acres	Acres	Acres	Acres	Acres	*R*	No.
Central Provinces and Berar—*continued*							
Zamindari and village communities, temporarily settled							
1918-19	40,452,283	13,719,970	...	26,732,313	13,372,350	†	†
1919-20	40,447,222	13,644,283	...	26,802,939	13,703,484		
1920-21	40,448,603	13,629,598	...	26,819,005	13,377,002		
1921-22	40,436,560	13,618,291	...	26,818,269	13,518,034		
1922-23	40,436,749	13,557,685	...	26,879,064	13,973,337		
Government Forests							
1918-19	12,376,626	12,376,626	...	...	...	...	...
1919-20	12,524,200	12,524,200					
1920-21	12,582,721	12,582,721					
1921-22	12,573,296	12,573,296					
1922-23	12,576,166	12,576,166					
Total							
1918-19	(*a*)63,967,181	27,753,483	...	36,213,698	20,141,487	2,00,42,038	13,939,925
1919-20	(*a*)64,124,533	27,696,642	...	36,427,891	20,607,256	2,11,12,678	13,939,925
1920-21	(*a*)64,185,923	27,754,593	...	36,431,330	20,111,604	2,10,58,005	13,939,925
1921-22	(*a*)64,174,091	27,734,651	...	36,439,440	20,525,583	2,12,11,907	13,939,925
1922-23	(*a*)64,192,841	27,678,610	...	36,514,231	21,052,278	2,15,45,293	13,960,280
Raiyatwari—							
1918-19	25,712,901	22,254,125	...	3,458,776	2,306,156	72,57,682	...
1919-20	25,688,231	22,193,350	...	3,494,881	2,337,079	73,84,171	...
1920-21	25,812,706	22,375,341	...	3,437,365	2,397,426	75,72,503	...
1921-22‡	25,767,563	22,540,583	...	3,226,980	*	80,37,829	...
1922-23	27,388,268	24,056,780	...	3,331,488	*	79,28,773	...
Zamindari and village communities, temporarily settled—							
1918-19	1,662,291	1,575,589	...	86,702	...	7,85,223	...
1919-20	1,711,921	1,624,465	...	87,456	...	8,09,842	...
1920-21	1,745,955	1,656,522	...	89,433	...	8,33,814	...
1921-22‡	1,818,920	1,447,067	...	371,853	...	11,66,231	...
1922-23	1,848,453	1,450,082	...	398,371	...	12,09,339	...
Assam							
Zamindari, permanently settled—							
1918-19	3,930,382	175	...	3,930,207	295,531	3,76,570	...
1919-20	3,930,382	175	...	3,930,207	323,934	3,76,570	...
1920-21	3,931,355	...	...	3,931,355	298,812	3,76,527	...
1921-22‡	3,931,310	...		3,931,310	*	3,76,515	...
1922-23	3,931,279	...	...	3,931,279	*	3,76,497	...
Total—							
1918-19	31,305,574	23,829,889	...	7,475,685	2,601,687	84,19,475	6,713,635
1919-20	31,330,534	23,817,990	...	7,512,544	2,661,013	85,70,583	6,713,635
1920-21	31,490,016	24,031,863	...	7,458,153	2,696,238	87,82,844	(*b*) 6,713,635
1921-22‡	31,517,793	23,987,650	...	7,530,143	*	95,80,575	7,462,050
1922-23	33,168,000	25,506,862	...	7,661,138	*	95,14,609	7,469,398
Zamindari, temporarily settled—							
1918-19	8,437,801	1,010,644	368.643	7,058,514	2,505,586	25,54,796	2,255,073
1919-20	8,437,806	822,425	370,910	7,244,471	2,319,610	26,14,535	2,255,073
1920-21	8,437,854	822,010	365,013	7,250,831	2,277,092	24,34,198	2,257,502
1921-22	8,437,861	821,911	365,013	7,250,937	2,401,339	26,86,275	2,339,383
1922-23	8,383,452	878,807	364,455	7,140,190	2,375,407	26,12,227	2,276,010
North-West Frontier Province							

* No information. † Not available.

‡ Most of these figures are revised, having been compiled on the basis of the Land Revenue Administration Report and the revised population figures according to the census of 1921.

(*a*) Total area (in acres) by village papers (that is, column 6 of Table I, No. 9).
(*b*) Details not available.

POPULATION OF EACH PROVINCE IN BRITISH INDIA—*continued*

Total revenue from land per head of population (cols. 5 and 6)	Land revenue assessed on fully assessed area [col. 4 (*a*)]	Incidence per acre of land revenue (col. 8) on fully assessed area (col. 4)		Population of fully assessed area	Land revenue assessment per head of population of fully assessed area (cols. 8 and 11)	Towns of over 10,000 inhabitants		Province, nature of tenure, and year of collection of statistics	
		For total area	For cultivated area			Number of towns	Aggregate population		
7	8	9	10	11	12	13	14	15	
₹ a. p.	₹	₹ a. p.	₹ a. p.	No.	₹ a. p.	No.	No.		
								Zamindari and village communities, temporarily settled	Central Provinces and Berar—*continued*
	1,05,27,434	— 6 4	— 12 7					1918-19	
	1,07,30,645	— 6 5	— 12 6					1919-20	
†	1,08,32,594	— 6 6	— 12 11	†	†	†	†	1920-21	
	1,08,49,838	— 6 6	— 12 10					1921-22	
	1,09,43,016	— 6 6	— 12 6					1922-23	
								Government Forests	
...	...	...	...	...	...	...	...	1918-19	
								1919-20	
								1920-21	
								1921-22	
								1922-23	
								Total	
1 6 11	1,94,56,730	— 8 7	— 15 5	11,698,133	1 10 8	39	690,877	1918-19	
1 8 2	1,97,06,387	— 8 8	— 15 4	11,709,571	1 10 11	30	690,877	1919-20	
1 8 2	1,98,47,234	— 8 9	— 15 9	11,709,571	1 11 1	30	690,877	1920-21	
1 8 3	1,98,67,042	— 8 9	— 15 5	11,709,571	1 11 2	38	920,504	1921-22	
1 8 8	1,99,70,907	— 8 9	— 15 2	11,537,173	1 11 8	38	922,036	1922-23	
								Raiyatwari	Assam
...	66,62,238	1 14 10						1918-19	
...	68,78,618	1 15 6						1919-20	
...	70,25,487	2 — 8	†	†	†	...	...	1920-21	
...	66,82,904	2 1 2						1921-22‡	
...	69,16,483	2 1 3						1922-23	
								Zamindari and village communities, temporarily settled	
...	1,09,735	1 4 3						1918-19	
...	1,10,166	1 4 2						1919-20	
...	1,15,237	1 4 8	†	†	†	...	...	1920-21	
...	5,59,544	1 8 1						1921-22‡	
...	5,93,128	1 7 10						1922-23	
								Zamindari, permanently settled	
...	3,76,570	— 1 6						1918-19	
...	3,76,570	— 1 6						1919-20	
...	3,76,527	— 1 6	†	†	†	...	...	1920-21	
...	3,76,515	— 1 6						1921-22‡	
...	3,76,497	— 1 6						1922-23	
								Total	
1 4 1	71,48,543	— 15 4	†	†	†	*3	*41,501	1918-19	
1 4 5	73,65,354	— 15 8	†	†	†	*3	*41,501	1919-20	
* 1 5 —	75,17,351	1 — 2	†	†	†	*3	*41,501	1920-21	
1 4 7	76,18,963	1 — 2	†	†	†	*6	*88,536	1921-22‡	
1 4 5	78,86,108	1 — 6	†	†	†	*6	*88,536	1922-23	
								Zamindari, temporarily settled	North-West Frontier Province
1 2 1	22,63,928	— 5 2	— 14 5	†	†	8	233,554	1918-19	
1 2 6	23,30,741	— 5 2	1 — 1	†	†	8	233,554	1919-20	
1 1 3	22,04,297	— 4 10	— 15 6	†	†	8	233,554	1920-21	
1 2 4	24,44,517	— 5 5	1 — 3	†	†	10	253,780	1921-22	
1 2 4	23,81,756	— 5 4	1 — 1	†	†	10	253,780	1922-23	

* Details not available.

† Not available.

‡ Most of the figures are revised having been compiled on the basis of the Land Revenue Administration Report and the revised population figures according to the census of 1921.

Table VI—*concluded*

No. 14—INCIDENCE OF THE LAND REVENUE ASSESSMENT ON THE AREA AND

Province, nature of tenure, and year of collection of statistics		Total area by survey, less feudatories [col. 2 of table I minus col. 3 of same table]	Deduct		Balance, that is, fully assessed area for which figures are available		Total revenue from land (excluding cesses) of province (col. 2)	Population of province (col. 2)
			Area not fully assessed	Area for which the figures required for this table are not available	Total	Cultivated		
1		2	3(*a*)	3(*b*)	4(*a*)	4(*b*)	5	6
		Acres	Acres	Acres	Acres	Acres	₹	No.
	Zamindari and village communities, temporarily settled							
	1918-19	797,226	...	...	797,226	115,284	2,46,547	...
	1919-20	797,226	...	...	797,226	167,907	2,42,891	...
	1920-21	797,226	...	...	797,226	162,829	2,29,988	...
	1921-22	797,226	...	...	797,226	160,237	2,27,710	...
	1922-23	797,226	...	...	797,226	164,181	2,27,710	...
	Zamindari, permanently settled							
Ajmer-Merwara	1918-19	973,695	154,321	...	819,374	91,079	1,18,897	...
	1919-20	973,695	154,321	...	819,374	142,534	1,18,897	...
	1920-21	973,695	154,321	...	819,374	152,276	1,18,897	...
	1921-22	973,695	154,321	...	819,374	136,589	1,18,897	...
	1922-23	973,695	154,321	...	819,374	147,459	1,18,897	...
	Total							
	1918-19	1,770,921	154,321	...	1,616,600	206,363	3,65,444	†501,395
	1919-20	1,770,921	154,321	...	1,616,600	310,441	3,61,788	†501,395
	1920-21	1,770,921	154,321	...	1,616,600	315,105	3,48,885	†495,271
	1921-22	1,770,921	154,321	...	1,616,600	296,826	3,46,607	†495,271
	1922-23	1,770,921	154,321	...	1,616,600	311,640	3,46,607	†495,271
	Raiyatwari							
Pargana Manpur (Central India)	1918-19	31,346	...	21,182	10,164	6,670	15,794	6,609
	1919-20	31,346	...	21,173	10,173	6,989	15,803	6,609
	1920-21	31,346	...	21,152	10,194	6,825	15,863	4,565
	1921-22	31,346	...	21,153	10,193	6,843	15,865	4,565
	1922-23	31,346	...	21,101	10,245	6,897	15,952	4,565
	Raiyatwari							
Coorg	1917-18	1,012,260	‡891,773	...	120,487	*	§ 3,80,261	174,976
	1922-23	1,012,260	897,343	...	114,917	*	§ 3,89,782	163,838
	Zamindari, temporarily settled							
Delhi	1918-19	368,758	4,878	...	363,880	231,304	3,91,524	412,821
	1919-20	368,138	4,878	...	363,260	231,701	4,06,070	412,821
	1920-21	368,051	4,878	...	363,173	231,698	3,80,722	488,188
	1921-22	367,692	4,878	...	362,814	232,147	3,81,247	488,188
	1922-23	367,632	4,878	...	362,754	232,999	3,86,908	488,188

* No information. † Details not available. ‡ Includes bané and cardamom lands.
§ Shows ordinary revenue, sale proceeds of waste lands and miscellaneous land revenue.

POPULATION OF EACH PROVINCE IN BRITISH INDIA—*concluded*

Total revenue from land per head of population (cols. 5 and 6)	Land revenue assessed on fully assessed area [col. 4 (*a*)]	Incidence per acre of land revenue (col. 8) on fully assessed area (col. 4)		Population of fully assessed area	Land revenue assessment per head of population of fully assessed area (cols. 8 and 11)	Towns of over 10,000 inhabitants		Province, nature of tenure, and year of collection of statistics	
		For total area	For cultivated area			Number of towns	Aggregate population		
7	8	9	10	11	12	13	14	15	
R a. p.	*R*	*R a. p.*	*R a. p.*	No.	*R a. p.*	No.	No.		
								Zamindari and village communities, temporarily settled	
...	2,46,547	— 5 —	2 2 3	...	...	1	22,800	1918-19	Ajmer-Merwara
...	2,42,891	— 4 10	1 7 2	...	...	1	22,800	1919-20	
...	2,29,988	— 4 7	1 6 7	...	...	2	121,903	1920-21	
...	2,27,710	— 4 7	1 6 9	...	...	2	121,903	1921-22	
...	2,27,710	— 4 7	1 6 2	...	...	2	121,903	1922-23	
								Zamindari, permanently settled	
...	1,18,897	— 2 4	1 4 10	...	...	2	106,463	1918-19	
...	1,18,897	— 2 4	— 13 4	...	...	2	106,463	1919-20	
...	1,18,897	— 2 2	— 12 6	...	...	1	5,698	1920-21	
...	1,18,897	— 2 4	— 13 11	...	...	1	5,698	1921-22	
...	1,18,897	— 2 4	— 12 11	...	...	1	5,698	1922-23	
								Total	
*— 11 8	3,65,444	— 3 7	1 12 4	*501,395	*— 11 8	3	129,263	1918-19	
*— 11 6	3,61,788	— 3 7	1 2 8	*501,395	*— 11 6	3	129,263	1919-20	
*— 11 3	3,48,885	— 3 6	1 1 9	*495,271	*— 11 3	3	127,601	1920-21	
*— 11 2	3,46,607	— 3 5	1 2 8	*495,271	*— 11 2	3	127,601	1921-22	
*— 11 3	3,46,607	— 3 5	1 1 10	*495,271	*— 11 3	3	127,601	1922-23	
								Raiyatwari	
2 6 3	15,794	1 8 10	2 5 11	6,300	2 8 1	...	...	1918-19	Pargana Manpur (Central India)
2 6 3	15,803	1 8 10	2 4 2	6,094	2 9 5			1919-20	
3 7 7	15,863	1 8 10	2 5 2	6,193	2 9 —			1920-21	
3 7 7	15,865	1 9 0	2 5 0	6,195	2 9 0			1921-22	
3 7 11	15,952	1 8 11	2 5 0	6,200	2 9 2			1922-23	
								Raiyatwari	
2 2 9	2,83,491	2 5 8	†	†	†	...	...	1917-18	Coorg.
2 6 1	2,81,790	2 7 3	†	†	†	...	...	1922-23	
								Zamindari, temporarily settled	
— 15 2	3,91,524	1 1 3	1 11 1	412,821	— 15 2	1	232,837	1918-19	Delhi
— 15 9	4,06,070	1 1 11	1 12 —	412,821	— 15 9	1	232,837	1919-20	
— 12 6	3,80,722	1 — 10	1 10 3	488,188	— 12 6	3	297,021	1920-21	
— 12 6	3,81,247	1 — 10	1 10 3	488,188	— 12 6	3	297,021	1921-22	
— 12 8	3,86,908	1 1 1	1 10 7	488,188	— 12 8	3	297,021	1922-23	

*Details not available.

†No information.

Table VII

No. 15—HARVEST PRICES OF CERTAIN IMPORTANT CROPS PER

Province		Winter Rice (cleaned)	Rice (unhusked)	Wheat	Barley	Cholum or Jowar	Cumbu or Bajra	Maize	Gram
1		2	3	4	5	6	7	8	9
		₹ a.	₹ a.	₹ a.	₹ a.	₹ a.	₹ a.	₹ a.	₹ a.
Madras	1918-19	7 12	...	...	...	5 12	4 10	...	...
	1919-20	8 14	...	...	...	6 7	6 12	...	...
	1920-21	7 8	...	...	...	4 11	6 3	...	...
	1921-22	7 4	...	...	...	5 0	5 2	...	...
	1922-23	7 0	...	...	...	4 5	4 13	...	...
Bombay	1918-19	8 14	...	10 2	...	9 13	10 1	...	7 4
	1919-20	8 0	...	8 8	...	6 6	6 7	...	8 8
	1920-21	9 4	...	7 15	...	6 7	7 4	...	7 1
	1921-22	9 15	...	9 3	...	6 10	7 8	...	8 1
	1922-23	8 7	...	6 1	...	3 14	4 9	...	5 1
Bengal	1918-19	5 4	...	6 0	3 5	...	...	...	5 0
	1919-20	7 0	...	7 8	3 8	...	...	...	6 4
	1920-21	6 8	...	5 12	3 8	...	...	...	5 3
	1921-22	6 0	...	7 0	4 0	...	...	...	7 0
	1922-23	5 8	...	5 4	3 12	...	...	...	5 0
United Provinces	1918-19	7 6	...	6 6	4 8	5 11	6 15	4 7	6 6
	1919-20	8 0	...	5 5	3 10	5 2	5 11	4 11	4 9
	1920-21	9 9	...	6 3	4 3	4 12	5 10	4 14	5 4
	1921-22	8 14	...	6 6	4 3	4 15	5 14	5 0	5 0
	1922-23	7 10	...	4 9	2 14	3 4	3 9	3 10	2 13
Punjab	1918-19	...	4 2	5 8	4 0	7 7	6 11	4 14	5 9
	1919-20	...	4 6	4 12	3 10	4 9	5 5	4 7	4 11
	1920-21	...	4 9	6 11	5 0	4 13	5 11	4 11	6 9
	1921-22	...	5 0	5 8	3 13	5 12	6 11	6 3	5 0
	1922-23	...	3 3	3 12	2 3	3 0	3 5	3 0	2 12
Burma	1918-19	...	2 0	5 11	...	...	...	2 7	5 5
	1919-20	...	2 14	5 2	...	...	...	2 2	4 13
	1920-21	...	2 10	4 3	...	...	...	2 8	4 6
	1921-22	...	3 1	4 11	...	...	...	2 10	4 4
	1922-23	...	3 0	3 13	...	...	...	2 2	2 11
Bihar and Orissa	1918-19	6 0	...	6 11	4 8	...	...	3 13	5 7
	1919-20	6 8	...	6 15	4 7	...	...	4 12	6 0
	1920-21	6 0	...	6 3	4 3	...	...	4 4	4 14
	1921-22	5 13	...	7 7	4 8	...	...	4 5	5 14
	1922-23	4 14	...	5 13	3 11	...	...	3 14	4 2
Central Provinces and Berar.	1918-19†	8 5	...	8 3	...	8 0	...	...	6 15
	1919-20†	8 1	...	6 5	...	5 11	...	...	6 3
	1920-21†	7 0	...	7 4	...	5 6	...	...	6 8
	1921-22†	6 6	...	7 4	...	4 7	...	...	5 15
	1922-23†	5 3	...	4 6	...	2 10	...	...	3 3
Assam	1918-19	4 11	2 11	...	...	...	...	...	...
	1919-20	6 5	3 8	...	...	...	...	...	...
	1920-21	5 10	3 1	...	...	...	...	...	...
	1921-22†	5 5	2 11	...	...	...	...	...	...
	1922-23†	4 5	2 9	...	...	...	...	...	...
N.-W. F. Province	1918-19	...	3 13	5 0	3 5	4 7	5 0	3 13	4 4
	1919-20	...	5 6	4 15	3 5	4 11	4 13	4 1	4 4
	1920-21	...	4 12	7 10	5 7	5 11	5 12	4 9	7 13
	1921-22	...	6 10	5 4	3 5	6 4	7 15	6 11	3 11
	1922-23	...	3 8	3 6	2 3	3 0	3 12	3 7	2 5
*Average for British India**	1918-19	7 6	3 4	6 3	4 0	6 9	6 11	3 13	5 8
	1919-20	8 0	3 15	5 13	3 10	5 6	5 11	4 7	5 6
	1920-21	7 0	3 13	6 7	4 3	5 1	5 12	4 9	5 14
	1921-22	6 6	4 0	6 11	4 0	5 6	6 11	5 0	5 7
	1922-23	5 8	3 1	4 7	2 14	3 2	3 12	3 7	3 0

* Represents median average.
† Wholesale market prices.

MAUND ($82\frac{2}{7}$ lbs) IN BRITISH INDIA

Sugar raw (*gur*)	Cotton (cleaned)	Jute	Linseed	Rape and Mustard	Sesamum	Groundnut	Tobacco	Province	
10	11	12	13	14	15	16	17	18	
₹ a.	₹ a.	₹ a.	₹ a.	₹ a.	₹ a.	₹ a.	₹ a.		
...	...	...	...	...	...	...	...	1918-19	*Madras*
...	...	...	...	...	...	...	...	1919-20	
...	...	...	...	...	...	...	...	1920-21	
...	...	...	...	...	...	...	...	1921-22	
...	...	...	...	...	...	...	...	1922-23	
11 7	49 6	...	...	...	...	...	25 10	1918-19	*Bombay*
15 12	42 9	...	...	...	...	...	32 0	1919-20	
14 1	24 10	...	...	...	...	...	32 0	1920-21	
14 14	35 11	...	...	...	...	...	30 9	1921-22	
12 7	43 0	...	...	...	...	...	30 9	1922-23	
7 3	34 0	8 7	7 0	9 0	...	...	12 0	1918-19	*Bengal*
9 15	37 0	7 14	9 0	10 8	...	...	12 6	1919-20	
9 7	26 4	6 0	8 0	8 8	...	...	12 8	1920-21	
8 7	30 0	6 0	8 4	8 12	...	...	13 3	1921-22	
9 10	33 6	10 0	8 5	8 0	...	...	13 8	1922-23	
...	...	...	...	...	...	...	...	1918-19	*United Provinces*
...	...	...	...	...	...	...	...	1919-20	
...	...	...	...	...	...	...	...	1920-21	
..	..	..	..	...	...	...	...	1921-22	
...	...	...	...	...	...	...	...	1922-23	
8 0	...	...	...	10 5	...	...	...	1918-19	*Punjab*
7 9	...	...	...	9 11	...	...	...	1919-20	
9 9	...	...	...	9 11	...	...	...	1920-21	
9 8	...	...	...	7 0	...	...	...	1921-22	
5 14	...	...	...	6 3	...	...	...	1922-23	
...	...	...	...	...	8 7	5 8	13 8	1918-19	*Burma*
...	...	...	...	...	9 10	5 14	13 13	1919-20	
...	...	...	...	...	10 4	4 4	15 8	1920-21	
...	...	...	...	...	10 5	5 10	16 11	1921-22	
...	...	...	...	...	12 2	6 8	17 11	1922-23	
6 6	53 8	5 2	7 4	9 7	...	...	13 8	1918-19	*Bihar and Orissa*
8 12	48 0	5 0	9 2	10 8	...	...	13 9	1919-20	
8 0	32 8	5 0	7 3	7 14	...		15 2	1920-21	
8 7	32 0	5 6	7 13	8 7	...	...	16 9	1921-22	
7 8	35 2	7 5	7 9	8 0	...	...	16 7	1922-23	
...	47 4	...	11 1	...	14 7	...	...	1918-19†	*Central Provinces and Berar*
...	37 5	...	10 9	...	15 8	...	...	1919-20†	
...	19 6	...	9 2	...	10 10	...	...	1920-21†	
...	33 11	...	10 0	...	8 0	...	...	1921-22†	
...	42 11	...	8 7	...	9 13	...	...	1922-23†	
8 4	...	...	...	5 6	...	...	...	1918-19	*Assam*
10 10	...	...	...	5 6	...	...	...	1919-20	
10 0	...	...	...	9 8	...	...	...	1920-21	
9 4	...	...	...	6 14	...	...	...	1921-22†	
8 15	...	..	...	7 15	...	...	...	1922-23†	
9 2	...	...	...	7 1	...	...	...	1918-19	*N. W. F. Province*
9 11	...	...	...	8 13	...	...	...	1919-20	
12 5	...	...	...	8 12	...	...	...	1920-21	
11 10	...	...	...	6 5	...	...	...	1921-22	
7 12	...	...	...	4 5	...	...	...	1922-23	
8 2	48 5	6 12	7 4	9 0	11 7	5 8	13 8	1918-19	*Average for British India**
9 13	39 15	6 7	9 2	9 11	12 9	5 14	16 3	1919-20	
9 12	25 7	5 8	8 0	8 12	10 7	4 4	15 5	1920-21	
9 6	32 13	5 11	8 4	7 0	9 2	5 10	16 10	1921-22	
8 5	38 14	8 10	8 5	7 15	10 15	6 8	17 1	1922-23	

* Represents median average.
† Wholesale market prices.

APPENDICES

APPENDIX A

The Average Yield per Acre of Principal Crops in India.

A provisional return of the yield per acre of principal crops cultivated in India was first compiled in 1892 from various statistical publications available at the time, such as agricultural and settlement reports, crop forecasts, gazetteers, replies to the enquiries of the Famine Commission, etc. To provide for the periodical revision of the estimates, a system of experimental crop cuttings was prescribed in 1893 by the Government of India, the results of which are reported by Local Governments and Administrations at the close of each quinquennium. The returns for the last quinquennium ending 1921-22 have been received and scrutinised, and tabulated in the appended tables.* These outturns per acre are of extreme importance since these will generally be used during the present quinquennium (ending 1926-27) in estimating the production of crops for which forecasts are prepared.

2. The estimate given is the average outturn on average soil in a year of average character, as deduced from the information obtained from experiments made up to the period under review. When, therefore, this average is multiplied by the average area sown, it should give as near an approximation as possible to the outturn of the crop in an average year. The Departments of Agriculture or Land Records of each province maintain standard estimates of the average yield of land of average quality (usually under the two major heads of irrigated and unirrigated land) for several crops in each district. The object of the experiments or investigations annually made is to test the accuracy of these estimates and to enable the head of the Department in each province to revise his provincial estimates, when necessary. Should it happen that the period has been one of exceptionally favourable or unfavourable conditions which have affected the experiments reported, this would not necessarily involve a change in the standard estimates for the district or for the province, unless there were other reasons for believing that, as estimates of average yield in an average year, they have been pitched too high or too low.

3. On an examination of the returns for the quinquennium ending 1911-12, it was recognised that the results of the experiments as conducted by the district revenue staff were generally unreliable. A change in the system was therefore considered necessary ; and in 1915 the Government of India, with a view to improve the returns, issued instructions to employ as far as possible the expert officers of the provincial Agricultural Department for carrying out experiments on a well-ordered plan in each agricultural tract and for the investigation of average crop outturns in the various provinces. The new system was introduced in the quinquennium ending 1916-17 in some of the provinces mainly as an experimental measure, as explained in the previous report. It appears from the present reports that during the quinquennium under review the new system was not fully carried into effect in most of the provinces. In Bengal, for instance, only cuttings of jute were made by trained officers of the Agricultural Department under expert supervision. In Madras the experiments conducted by the Agricultural Department are too few to admit of the results being accepted as representative. In Bombay the new system of experiments conducted by officers of the Agricultural Department continued, but in certain districts, where the kind and value of the land varies widely from field to field, the old method had to be adopted. In Bihar and Orissa crop tests were carried out by the Agricultural Department on a small scale in thirteen districts. In the Central Provinces and Berar the experiments made are stated to be still of doubtful value. In the Punjab officers of the Agricultural Department were only consulted in revising the standards. In Burma, according to the revised instructions, the work was entrusted to the Agricultural Department from the beginning of the quinquennium under review ; but as a result of the recommendations of a conference held in 1920 (which were accepted by the Local Government) the work was transferred to the Settlement Officers, on the ground that the cuttings made by them supply sufficiently reliable data for ascertaining the actual average outturns of crops. In the North-West Frontier Province, the work was entrusted to the Agricultural Department

* For district figures, reference should be made to the separate Blue Book styled "Quinquennial report on the Average Yield per acre of principal crops in India for the period ending 1921-22."

APPENDIX A—*contd.*

in the quinquennium under review; but the system, it is stated, has not proved satisfactory on account of inadequate staff. In Mysore results of crop experiments conducted by the Agricultural Department were utilised for checking and revising those of the Revenue Department.

4. As a result of the experiments conducted or investigations made during the quinquennium under review, considerable changes have been made in the averages previously adopted, except in the United Provinces, Bombay, and the Central Provinces and Berar. In Bengal, the yield of autumn rice has been raised from 871 to 888 lbs, of jute from 1,300 to 1,330 lbs, and of sugarcane from 2,963 to 3,004 lbs. In Madras, the average outturn of sugarcane has been raised from 5,040 to 6,420 lbs, of rice from 1,047 to 1,065 lbs, and of cotton from 66 to 78 lbs. In Sind rice has been raised from 1,316 to 1,341 lbs and cotton from 170 to 190 lbs. In the Punjab, the yield of wheat has been raised from 791 to 856 lbs, of gram from 615 to 671 lbs, and of sugarcane from 1,933 to 2,191 lbs. In Assam, the yield of jute has been increased from 1,320 to 1,400 lbs and of sugarcane from 2,016 to 2,128 lbs. In the North-West Frontier Province, the yield of sugarcane has been raised from 2,660 to 2,721 lbs. On the other hand, the standards have been lowered in certain cases. The yield of winter rice has been decreased from 1,036 to 1,029 lbs in Bengal, from 1,234 to 987 lbs in Bihar and Orissa, and from 952 to 896 lbs in Assam. Autumn rice in Bihar and Orissa has been lowered from 800 to 741 lbs. In Madras jowar has been reduced from 696 to 569 lbs, bajra from 624 to 488 lbs, and ragi from 1,092 to 927 lbs. In the Punjab maize has been lowered from 1,040 to 962 lbs and jowar from 470 to 434 lbs. Wheat, barley and bajra in the North-West Frontier Province have been put at lower figures, *viz.* 614 lbs, 880 lbs, and 436 lbs, as against 676 lbs, 907 lbs, and 552 lbs, respectively, in the preceding quinquennium.

5. The statement below compares the average outturns of the major crops in the different provinces. The relative importance of each province in respect of each crop has also been shown by percentages representing the proportion of the total area under each crop in British India cultivated in each province. Tea has been included in this statement, although this crop is not dealt with in the quinquennial returns, the average outturns having been calculated from the special tea returns for the five calendar years ending 1921.

Province	Rice		Wheat		Barley		Jowar		Bajra	
	Percentage area to total area	Outturn per acre.	Percentage area to total area	Outturn per acre	Percentage area to total area	Outturn per acre	Percentage area to total area	Outturn per acre	Percentage area to total area	Outturn per acre
		lbs		lbs		lbs		lbs		lbs
Madras	14·2	1,065	...	...	...	...	23·7	569	23·8	488
Bombay	2·4	1,230	6·1	575	...	...	35·7	(*d*) 1,550 (*e*) 670	27·7	400
Sind	1·4	1,341	2·1	(*d*) 1,032 (*e*) 711	0·3	(*d*) 842 (*e*) 1,069	2·3	(*d*) 816 (*e*) 392	6·7	(*d*) 591 (*e*) 319
Bengal	26·8	(*a*) 1,029 (*b*) 1,156 (*c*) 888	0·5	688	...	...	...	...	...	...
United Provinces	8·7	900	29·6	1,050	60·2	1,150	10·0	600	19·5	550
Punjab	1·1	777	38·5	856	14·6	825	4·2	434	18·9	425
Burma	13·5	970	0·2	540	...	...	3·0	430	...	...
Bihar and Orissa	19·4	(*a*) 987 (*b*) 800 (*c*) 741	5·0	(*f*) 984 (*g*) 451	18·3	881	...	...	...	...
Central Provinces and Berar	6·5	624	13·4	600	...	...	20·1	664	...	...
Assam	5·8	(*a*) 896 (*b*) 1,008 (*c*) 706	...	...	...	...	...	...	...	...
North-West Frontier Province	0·1	862	4·2	614	3·5	880	0·3	500	1·1	436
Ajmer-Merwara	...	...	...	...	0·9	1,396	0·2	252	...	...
Delhi	...	...	0·2	792	0·3	830	0·1	588	0·5	529
Coorg	0·1	1,420	...	...	...	...	...	...	...	...

(*a*) Winter (*b*) Spring (*c*) Autumn (*d*) Irrigated (*e*) Unirrigated (*f*) Bihar (*g*) Chota Nagpur

APPENDIX A—*contd.*

Province	Ragi		Maize		Gram		Linseed		Sesamum	
	Percentage area to total area	Outturn per acre	Percentage area to total area	Outturn per acre	Percentage area to total area	Outturn per acre	Percentage area to total area	Outturn per acre	Percentage area to total area	Outturn per acre
		lbs.		lbs.		lbs.		lbs.		lbs.
Madras	59·2	927	1·6	636	0·9	400(*h*) 160(*i*)	...	...	17·8	300
Bombay	14·3	(*d*)1,400 (*e*)1,060	...	...	4·1	1,200(*d*) 410(*e*)	4·9	360	3·7	400
Sind	...	...	...	...	1·0	784(*d*) 491(*e*)	...	...	0·7	320
Bengal	...	...	...	...	1·3	326	5·4	467	4·8	503
United Provinces	...	...	34·1	1,100	38·9	800	29·6	500	25·9	280
Punjab	...	...	17·9	962	31·6	671	...	...	...	...
Burma	...	...	3·0	700	...	...	...	...	26·2	160
Bihar and Orissa	20·1	820	27·7	820	11·3	881	26·8	492	...	...
Central Provinces and Berar	...	...	...	...	7·9	532	31·1	226	13·0	224
Assam	...	...	...	...	...	...	0·5	336	...	...
North-West Frontier Province	...	...	7·1	1,118	1·7	420	...	...	...	...
Ajmer-Merwara	...	...	1·1	917	...	...	...	...	...	...
Delhi	...	...	0·1	728	0·4	555	...	...	...	...
Coorg	...	...	...	...	...	...	...	...	...	...

Province.	Rape and Mustard		Sugarcane		Cotton		Jute		Tea	
	Percentage area to total area.	Outturn per acre	Percentage area to total area	Outturn per acre	Percentage area to total area	Outturn per acre	Percentage area to total area	Outturn per acre	Percentage area to total area	Outturn per acre
		lbs.		lbs.		lbs.		lbs.		lbs.
Madras	...	...	4·3	6,420	16·8	78	...	...	6·2	279
Bombay	0·1	625	2·6	6,950	26·7	102	...	...	...	...
Sind	4·1	348(*d*) 375(*e*)	...	...	1·8	190	...	...	...	...
Bengal	17·5	485	8·2	3,064	0·4	155	88·2	1,330	26·8	479
United Provinces	40·6	600	52·1	2,600	7·6	170	...	...	1·1	250
Punjab	16·4	440	17·3	2,191	11·6	138	...	...	1·4	164
Burma	...	...	...	...	2·5	90	...	...	...	...
Bihar and Orissa	13·2	492	10·6	2,460	0·5	155	7·2	1,200	0·3	149
Central Provinces and Berar	...	...	0·9	2,569	31·4	86	...	...	...	...
Assam	5·0	504	1·3	2,128	0·2	153	4·6	1,400	64·2	561
North-West Frontier Province	1·7	322	1·3	2,721	0·2	92	...	...	...	...
Ajmer-Merwara	...	...	...	...	0·3	136	...	...	...	...
Delhi	0·1	317	0·3	2,391	...	100	...	...	...	...
Coorg	...	...	...	...	...	...	...	...	...	...

(*d*) Irrigated.
(*e*) Unirrigated.
(*h*) Bengal gram.
(*i*) Horse gram.

APPENDIX A—*contd.*

No. 1.—AVERAGE YIELD (lb per acre) of PRINCIPAL CROPS in each PROVINCE of BRITISH

Province	Quinquennium ending	Rice (husked) (*Oryza sativa*)			Wheat (*Triticum sativum*)			Barley (*Hordeum vulgare*)			Jowar (*Sorghum vulgare*)		
		Irrigated	Unirrigated	Both	Irrigated	Unirrigated	Both	Irrigated	Unirrigated	Both	Irrigated	Unirrigated	Both
Bengal	1901-02(*a*)	..	..	(*c*) 1,234 (*d*) 823 (*e*) 823	..	..	(*f*) 984 (*g*) 861 (*h*) 451	..	..	881	..	..	..
	1906-07(*b*)	..	..	(*c*) 1,234 (*e*) 800	..	..	(*f*) 984 (*g*) 861 (*h*) 451	..	..	881	..	..	..
	1911-12	..	..	(*c*) 983 (*d*) 1,104 (*e*) 807	..	..	861	..	..	..	..	..	..
	1916-17	..	..	(*c*) 1,036 (*d*) 1,179 (*e*) 871	..	..	698	..	..	..	..	..	..
	1921-22	..	..	(*c*) 1,029 (*d*) 1,156 (*e*) 888	..	..	688	..	..	..	..	..	..
Madras	1901-02	1,061	866	..	..	..	..	..	..	..	1,065	679	..
	1906-07	1,115	926	..	..	..	..	..	..	..	1,118	647	..
	1911-12	1,193	887	..	..	..	..	..	..	..	1,379	721	..
	1916-17	..	..	1,047	..	..	..	..	..	..	..	..	696
	1921-22	1,166	804	1,065	..	..	..	..	..	..	1,241	493	569
Bombay	1901-02	..	1,230	..	1,250	510	575	..	..	..	1,550	670	..
	1906-07	..	1,230	..	1,250	510	575	..	..	..	1,550	670	..
	1911-12	..	1,230	..	1,250	510	575	..	..	..	1,550	670	..
	1916-17	..	1,230	..	1,250	510	575	..	..	..	1,550	670	..
	1921-22	..	1,230	..	1,250	510	575	..	..	..	1,550	670	..
Sind	1901-02	..	..	..	1,066	..	..	..	965	..	1,798	..	..
	1906-07	..	..	..	1,229	..	..	..	1,076	..	1,238	..	..
	1911-12	..	..	..	1,340	..	..	..	1,076	..	1,396	..	..
	1916-17	1,316	..	..	1,366	874	..	..	1,279	..	866	..	..
	1921-22*	1,341	..	..	1,032	711	..	842	1,069	..	816	392	..
United Provinces	1901-02	1,050	800	850	1,250	800	1,050	1,350	900	1,150	..	600	..
	1906-07	1,050	800	850	1,250	850	1,050	1,300	900	1,100	..	650	..
	1911-12	1,100	850	900	1,250	850	1,050	1,300	900	1,100	..	650	..
	1916-17	1,100	850	900	1,250	850	1,050	1,350	900	1,150	..	600	..
	1921-22	1,100	850	900	1,250	850	1,050	1,350	900	1,150	..	600	..
Bihar and Orissa	1911-12	..	..	(*c*) 1,234 (*d*) 800 (*e*) 800	..	..	(*f*) 984 (*h*) 451	..	..	881	..	..	..
	1916-17	..	..	(*c*) 1,234 (*d*) 800 (*e*) 800	..	..	(*f*) 984 (*h*) 451	..	..	881	..	..	..
	1921-22	..	..	(*c*) 987 (*d*) 800 (*e*) 741	..	..	(*f*) 984 (*h*) 451	..	..	881	..	..	..
Punjab	1901-02(*i*)	1,126	734	979	935	642	770	903	520	617	552	388	426
	1906-07(*i*)	1,183	771	1,060	994	619	816	1,053	652	786	561	447	479
	1911-12(*i*)	782	474	688	898	555	726	1,018	592	716	488	381	406
	1916-17	881	515	782	964	606	791	1,056	679	809	541	449	470
	1921-22	862	508	777	1,020	640	856	1,056	694	825	545	402	434
Upper Burma†	1901-02	1,250	1,000	1,060	..	635	..	..	..	..	..	400	..
	1906-07	1,117	932	1,028	..	575	..	..	..	..	..	300	..
	1911-12	1,094	891	997	..	322	..	..	..	..	..	264	..
	1916-17	..	..	1,034	..	..	545	..	..	..	..	..	448
Lower Burma†	1901-02	..	1,200	..	..	..	..	..	..	..	..	..	..
	1906-07	..	1,176	..	..	..	..	..	..	..	..	..	..
	1911-12	..	1,140	..	..	..	..	..	..	..	..	..	..
	1916-17	..	..	1,083	..	..	..	..	..	..	..	..	..
Burma	1921-22	..	..	970	..	..	540	..	..	..	..	..	430
Central Provinces and Berar	1901-02	..	..	..	..	(*a*) 687	..	..	..	..	..	(*k*) 888	..
	1906-07	..	..	580	..	..	600	..	..	..	..	638	..
	1911-12	..	..	624	..	..	600	..	..	..	..	664	..
	1916-17	..	..	624	..	..	600	..	..	..	..	664	..
	1921-22	..	..	624	..	..	600	..	..	..	..	664	..
Assam	1901-02	..	910	..	..	..	..	..	..	..	..	..	..
	1906-07(*j*)	..	(*c*) 1,064 (*d*) 1,120 (*e*) 672	..	..	784	..	..	672	..	..	..	..
	1911-12	..	(*c*) 1,008 (*e*) 672	..	..	..	..	..	..	..	..	..	..
	1916-17	..	(*c*) 952 (*d*) 1,008 (*e*) 706	..	..	..	..	..	..	..	..	..	..
	1921-22	..	(*c*) 896 (*d*) 1,008 (*e*) 706	..	..	..	..	..	..	..	..	..	..
North-West Frontier Province	1901-02	848	..	..	883	563	669	1,038	651	799	..	602	..
	1906-07	1,202	..	..	842	540	618	1,214	689	818	823	326	478
	1911-12	1,205	..	..	874	559	633	1,189	736	876	..	436	..
	1916-17	1,203	..	..	914	588	676	1,141	746	907	..	399	..
	1921-22	862	..	862	793	522	614	1,140	685	880	663	399	500
Ajmer-Merwara	1901-02	..	..	..	..	..	..	1,305	..	..	..	316	..
	1906-07	..	..	..	..	..	..	1,107	763	1,046	562	424	429
	1911-12	..	..	..	..	..	..	1,248	550	1,168	..	137	..
	1916-17	..	..	..	..	..	..	1,086	..	..	..	322	..
	1921-22	..	..	..	..	..	..	1,429	1,360	1,396	..	252	..
Delhi	1916-17	..	..	..	1,148	656	..	960	870	..	..	400	..
	1921-22	..	..	..	1,148	576	792	1,056	672	830	720	576	588
Coorg	1901-02	..	1,446	..	..	..	..	..	..	..	..	..	..
	1906-07	..	1,507	..	..	..	..	..	..	..	..	..	..
	1911-12	..	1,483	..	..	..	..	..	..	..	..	..	..
	1916-17	..	1,425	..	..	..	..	..	..	..	..	..	..
	1921-22	..	1,420	..	..	..	..	..	..	..	..	..	..
Average for British India	1921-22	..	..	957	..	..	845	..	..	1,042	..	..	775
Mysore	1901-02	880	..	..	..	..	..	..	..	..	..	..	..
	1906-07	879	..	..	..	..	..	..	..	..	..	..	..
	1911-12	841	..	..	..	..	..	..	..	..	..	..	..
	1916-17	1,185	..	..	..	..	..	..	..	..	..	..	..
	1921-22	1,322	..	..	..	..	..	..	..	..	..	..	..

NOTE.—(1) For district figures, reference should be made to the separate Blue Book styled "Quinquennial report on the Average Yield per acre of principal crops in India for the period ending 1921-22."

(2) Average yield of both irrigated and unirrigated land is ascertained by multiplying the yield of irrigated land by the irrigated area cropped, and the yield of unirrigated land multiplied by the unirrigated area cropped, and dividing the sum of these products by the total area cropped.

(3) The superseded figures of the previous quinquennial have been inserted merely to show the trend of the revision made in each period.

*The variations in the figures of yield of crops now reported as compared with previous ones are due to the fact that the averages have been worked out not approximately as before, but accurately.

†The average for Burma for 1916-17 are based on the normal outturns per acre given in the Season and Crop Report of Burma for 1916-17.

(*a*) As constituted before 1906.
(*b*) As constituted before 1912.
(*c*) Winter.
(*d*) Spring.
(*e*) Autumn.
(*f*) Bihar.
(*g*) Bengal.
(*h*) Chota Nagpur.
(*i*) Includes Delhi.
(*j*) Relates to Eastern Bengal and Assam.
(*k*) Berar.

INDIA and in the MYSORE STATE.

BAJRA (*Pennisetum typhoideum*)			RAGI (*Eluusine coracana*)			MAIZE (*Zea Mays*)			PEAS AND BEANS			Quinquennium ending	PROVINCE
Irrigated	Unirrigated	Both	Irrigated	Unirrigated	Both	Irrigated	Unirrigated	Both	Irrigated	Unirrigated	Both		
..	..	..	..	..	820	..	..	820	..	..	881	1901-02	Bengal
..	..	..	..	..	820	..	..	820	..	..	..	1906-07	
..	..	..	..	..	..	..	..	..	..	..	..	1911-12	
..	..	..	..	..	..	..	..	..	..	..	..	1916-17	
..	..	..	..	..	..	..	..	..	..	..	..	1921-22	
766	545	..	1,296	798	..	..	..	..	..	..	..	1901-02	Madras
1,020	611	..	1,405	955	..	..	..	..	..	..	..	1906-07	
1,020	659	..	1,419	1,075	..	..	..	..	..	..	..	1911-12	
..	..	624	..	..	1,092	..	..	..	..	..	..	1916-17	
960	440	488	1,341	639	927	..	..	636	..	..	..	1921-22	
..	400	..	1,400	1,080	..	..	..	..	..	..	..	1901-02	Bombay
..	400	..	1,400	1,060	..	..	..	..	..	..	..	1906-07	
..	400	..	1,400	1,060	..	..	..	..	..	..	..	1911-12	
..	400	..	1,400	1,060	..	..	..	..	..	..	..	1916-17	
..	400	..	1,400	1,060	..	..	..	..	..	..	..	1921-22	
763	..	..	..	..	..	..	..	..	..	..	..	1901-02	Sind
776	..	..	..	..	..	..	..	..	..	..	..	1906-07	
971	..	..	..	..	..	..	..	..	..	..	..	1911-12	
624	..	..	..	..	..	..	..	..	..	..	..	1916-17	
591	319	..	..	..	..	..	..	..	..	..	..	1921-22	
..	500	..	..	..	..	..	950	..	(*l*)1,150	(*l*) 600	(*l*)1,000	1901-02	United Provinces
..	550	..	..	..	..	..	1,050	..	(*l*)1,150	(*l*) 600	(*l*)1,000	1906-07	
..	550	..	..	..	..	..	1,100	..	(*l*)1,150	(*l*) 600	(*l*)1,000	1911-12	
..	550	..	..	..	..	..	1,100	..	(*l*)1,150	(*l*) 600	(*l*)1,000	1916-17	
..	550	..	..	..	..	..	1,100	..	(*l*)1,150	(*l*) 600	(*l*)1,000	1921-22	
..	..	..	..	..	820		..	820	..	..	..	1911-12	Bihar and Orissa
..	..	..	..	..	820	..	..	820	..	..	..	1916-17	
..	..	..	..	..	820	..	..	820	..	..	..	1921-22	
635	378	407	..	..	..	1,133	841	943	..	..	..	1901-02	Punjab
595	445	462	..	..	..	1,170	870	1,001	..	..	..	1906-07	
521	365	379	..	..	..	1,112	763	908	..	..	..	1911-12	
568	416	429	..	..	..	1,324	822	1,040	..	..	..	1916-17	
556	409	425	..	..	..	1,261	745	962	..	..	..	1921-22	
..	..	..	..	..	..	..	..	..	..	..	..	1901-02	Upper Burma
..	..	..	..	..	..	..	..	..	..	824	..	1906-07	
	..	..	..	..	..	..	..	..	..	(*m*) 478 / (*n*) 855	..	1911-12	
..	..	..	..	..	..	..	..	..	..	..	(*m*)732 / (*n*) 746	1916-17	
..	..	..	..	..	..	..	..	..	..	..	..	1901-02	Lower Burma
..	..	..	..	..	..	..	..	..	..	..	..	1906-07	
..	..	..	..	..	..	..	..	..	..	..	..	1911-12	
..	..	..	..	..	..	..	..	..	..	..	..	1916-17	
..	..	..	..	..	..	..	..	700	..	..	(*m*)570 / (*n*) 750 / (*o*) 710	1921-22	Burma
..	..	..	..	..	..	..	..	..	..	..	..	1901-02	Central Provinces and Berar
..	..	..	..	..	..	..	..	..	..	..	..	1906-07	
..	..	..	..	..	..	..	..	..	..	..	..	1911-12	
..	..	..	..	..	..	..	..	..	..	..	..	1916-17	
..	..	..	..	..	..	..	..	..	..	..	..	1921-22	
..	..	..	..	..	..	..	..	..	..	..	..	1901-02	Assam
..	..	..	..	..	..	..	..	..	..	..	..	1906-07	
..	..	..	..	..	..	..	..	..	..	..	..	1911-12	
..	..	..	..	..	..	..	2,128	..	..	..	..	1916-17	
..	..	..	..	..	..	..	2,128	..	..	..	..	1921-22	
762	381	402	..	..	..	1,665	583	1,159	..	..	..	1901-02	North-West Frontier Province
693	482	497	..	..	..	1,841	745	1,342	..	..	..	1906-07	
704	489	502	..	..	..	1,356	735	1,292	..	..	..	1911-12	
784	540	552	..	..	..	1,770	735	1,276	..	..	..	1916-17	
571	427	436	..	..	..	1,449	740	1,118	..	..	..	1921-22	
..	..	..	..	..	..	956	1,428	1,021	..	..	..	1901-02	Ajmer-Merwara
..	..	..	..	..	..	965	960	714	..	..	..	1906-07	
..	..	..	..	..	..	946	835	868	..	..	..	1911-12	
..	..	..	..	..	..	998	827	934	..	..	..	1916-17	
..	..	..	..	..	..	1,090	400	917	..	..	..	1921-22	
..	360	..	..	..	..	..	..	840	..	..	..	1916-17	Delhi
600	528	529	..	..	..	912	648	728	..	..	..	1921-22	
..	..	..	..	..	..	..	..	..	..	..	..	1901-02	Coorg
..	..	..	..	..	..	..	..	..	..	..	..	1906-07	
..	..	..	..	..	..	..	..	..	..	..	..	1911-12	
..	..	..	..	..	..	..	..	..	..	..	..	1916-17	
..	..	..	..	..	..	..	..	..	..	..	..	1921-22	
..	..	461	..	..	950	..	..	968	..	..	838	1921-22	Average for British India
..	..	..	..	578	..	..	..	..	..	..	..	1901-02	Mysore
..	..	..	..	562	..	..	..	..	..	..	..	1906-07	
..	..	..	..	581	..	..	..	..	..	..	..	1911-12	
..	..	..	..	728	..	..	..	..	..	..	..	1916-17	
..	..	..	..	723	..	..	..	..	..	..	..	1921-22	

(*l*) Pisum sativum.

(*m*) Doelichos lablab (large white).

(*n*) Phaseolus lunatus (red).

(*o*) Phaseolus lunatus (small white).

and principal crops in India for the period ending 1921-22.

APPENDIX A—*concluded.*

No. 1.—AVERAGE YIELD (lb per acre) of PRINCIPAL CROPS in each PROVINCE of BRITISH

Province	Quinquennium ending	Arhar (*Cajanus indicus*)			Gram (*Cicer Arietinum*)			Linseed (*Linum usitatissimum*)			Til or Jinjili (Sesamum) (*Sesamum indicum*)		
		Irrigated	Unirrigated	Both	Irrigated	Unirrigated	Both	Irrigated	Unirrigated	Both	Irrigated	Unirrigated	Both
Bengal	1901-02(*a*)	..	..	881	..	..	881	..	..	492	..	..	..
	1906-07(*b*)	..	..	881	..	..	881	..	..	492	..	..	..
	1911-12	..	..	..	..	..	881	..	..	492	..	..	..
	1916-17	..	..	..	..	..	867	..	..	443	..	..	504
	1921-22	..	..	..	..	..	826	..	..	467	..	..	503
Madras	1901-02	..	..	..	..	..	..	..	..	..	374	299	..
	1906-07	..	..	..	..	..	..	..	..	..	444	270	..
	1911-12	..	..	..	..	..	..	..	..	..	373	238	..
	1916-17	..	..	..	..	..	..	..	..	..	..	..	299
	1921-22	..	..	..	..	..	(*f*)400 160*	..	..	..	..	..	300
Bombay	1901-02	..	..	..	1,200	410	..	..	360	..	..	400	..
	1906-07	..	..	..	1,200	410	..	..	360	..	..	400	..
	1911-12	..	..	..	1,200	410	..	..	360	..	..	400	..
	1916-17	..	..	..	1,200	410	..	..	360	..	..	400	..
	1921-22	..	..	..	1,200	410	..	..	360	..	..	400	..
Sind	1901-02	..	..	..	..	469	..	..	..	..	448	..	..
	1906-07	..	..	..	..	469	..	..	..	..	448	..	..
	1911-12	..	..	..	..	476	..	..	..	..	394	..	..
	1916-17	..	..	..	..	604	..	..	..	..	242	..	..
	1921-22	..	..	..	784	491	..	..	..	..	320	..	..
United Provinces	1901-02	..	750	..	950	800	800	..	500	..	..	280	..
	1906-07	..	750	..	950	800	800	..	500	..	..	280	..
	1911-12	..	750	..	950	800	800	..	500	..	..	280	..
	1916-17	..	800	..	950	800	800	..	500	..	..	280	..
	1921-22	..	800	..	950	800	800	..	500	..	..	280	..
Bihar and Orissa	1911-12	..	..	881	..	..	881	..	..	492	..	..	..
	1916-17	..	..	881	..	..	881	..	..	492	..	..	..
	1921-22	..	..	881	..	..	881	..	..	492	..	..	..
Punjab	1901-02(*c*)	..	..	..	835	634	659	..	..	..	..	..	..
	1906-07 (*c*)	..	..	..	884	656	701	..	..	..	..	..	..
	1911-12(*c*)	..	..	..	625	534	549	..	..	..	..	..	..
	1916-17	..	..	..	725	588	615	..	..	..	..	..	..
	1921-22	..	..	..	768	644	671	..	..	..	..	..	..
Upper Burma	1901-02	..	..	..	..	645	..	..	..	..	..	200	..
	1906-07	..	..	..	..	778	..	..	..	..	..	224	..
	1911-12	..	..	..	..	414	..	..	..	..	..	229	..
	1916-17	..	..	..	..	..	..	..	..	..	..	..	(*g*)225
Lower Burma	1901-02	..	..	..	..	..	..	..	..	..	..	..	..
	1906-07	..	..	..	..	..	..	..	..	..	..	..	..
	1911-12	..	..	..	..	..	..	..	..	..	..	..	..
	1916-17	..	..	..	..	..	..	..	..	..	..	..	..
Burma	1921-22	..	..	..	..	..	..	..	..	..	..	..	160
Central Provinces and Berar	1901-02	..	..	..	..	(*e*) 662	.	..	(*e*) 456	..	..	(*e*) 389	..
	1906-07	..	..	..	..	525	..	..	205	..	..	230	..
	1911-12	..	..	..	..	532	..	..	226	..	..	224	..
	1916-17	..	..	..	..	532	..	..	226	..	..	224	..
	1921-22	..	..	..	..	532	..	..	226	..	..	224	..
Assam	1901-02	..	..	..	..	..	..	..	450	..	..	..	..
	1906-07(*d*)	..	..	..	..	840	..	..	448	..	..	448	..
	1911-12	..	..	..	..	..	..	..	448	..	..	448	..
	1916-17	..	..	..	..	..	..	..	448	..	..	..	..
	1921-22	..	..	..	..	..	..	..	336	..	..	..	..
North-West Frontier Province	1901-02	..	..	..	632	406	407	..	..	..	..	..	..
	1906-07	..	..	..	884	438	439	..	..	..	..	..	..
	1911-12	..	..	..	730	449	449	..	..	..	..	..	..
	1916-17	..	..	..	726	488	489	..	..	..	..	..	..
	1921-22	..	..	..	625	417	420	..	..	..	..	..	..
Ajmer-Merwara	1901-02	..	..	..	..	..	..	..	..	..	..	..	..
	1906-07	..	..	..	..	..	..	..	..	..	..	..	..
	1911-12	..	..	..	..	..	..	..	..	..	..	..	..
	1916-17	..	..	..	..	..	..	..	..	..	..	..	..
	1921-22	..	..	..	..	..	..	..	..	..	..	..	..
Delhi	1916-17	..	..	..	..	650	..	..	..	..	..	..	..
	1921-22	..	..	..	720	552	555	..	..	..	..	..	317
Coorg	1901-02	..	..	..	..	..	..	..	..	..	..	..	..
	1906-07	..	..	..	..	..	..	..	..	..	..	..	..
	1911-12	..	..	..	..	..	..	..	..	..	..	..	..
	1916-17	..	..	..	..	..	..	..	..	..	..	..	..
	1921-22	..	..	..	..	..	..	..	..	..	..	..	..
Average for British India	1921-22	..	..	840	..	..	733	..	..	402	..	..	259
Mysore	1901-02	..	..	..	..	212*	..	..	..	..	..	231	..
	1906-07	..	..	..	..	226*	..	..	..	..	..	215	..
	1911-12	..	..	..	..	257*	..	..	..	..	..	199	..
	1916-17	..	..	..	..	386*	..	..	..	..	..	252	..
	1921-22	..	..	..	..	389*	..	..	..	..	..	238	..

* Relates to horse gram.
(*a*) As constituted before 1906.
(*b*) As constituted before 1912.
(*c*) Includes Delhi.
(*d*) Relates to Eastern Bengal and Assam.
(*e*) Berar.
(*f*) Relates to Bengal gram.
(*g*) Average of both Upper and Lower Burma.

INDIA and in the MYSORE STATE—continued.

RAPE AND MUSTARD (*Brassica sp*)			SUGARCANE (GUR) (*Saccharum officinarum*)			COTTON (CLEANED) (*Gossypium sp*)			JUTE (*Corchorus sp*)			Quinquennium ending	PROVINCE
Irrigated	Unirrigated	Both	Irrigated	Unirrigated	Both	Irrigated	Unirrigated	Both	Irrigated	Unirrigated	Both		
..	..	492	..	..	2,460	..	..	75	..	..	..	1901-02	Bengal
..	..	492	..	..	2,460	..	..	155	..	..	..	1906-07	
..	..	492	..	..	2,905	..	..	155	..	..	1,271	1911-12	
..	..	480	..	..	2,963	..	..	155	..	..	1,300	1916-17	
..	..	485	..	..	3,004	..	..	155	..	..	1,330	1921-22	
..	..	..	5,127	..	..	..	45	..	..	..	..	1901-02	Madras
..	..	..	6,089	..	..	66	44	..	..	..	..	1906-07	
..	..	..	6,701	..	..	87	55	..	..	..	..	1911-12	
..	..	..	5,040	..	..	..	..	66	..	..	..	1916-17	
..	..	..	6,420	..	..	250	68	78	..	..	..	1921-22	
..	625	..	6,950	..	..	..	100	..	..	..	..	1901-02	Bombay
..	625	..	6,950	..	..	..	100	..	..	..	..	1906-07	
..	625	..	6,950	..	..	..	100	..	..	..	..	1911-12	
..	625	..	6,950	..	..	..	102	..	..	..	..	1916-17	
..	625	..	6,950	..	..	..	102	..	..	..	..	1921-22	
653	..	..	4,315	..	..	102	..	..	..	..	..	1901-02	Sind
590	..	..	4,233	..	..	102	..	..	..	..	..	1906-07	
602	..	..	4,233	..	..	125	..	..	..	..	..	1911-12	
393	379	..	8,142	..	..	170	..	..	..	..	..	1916-17	
348	375	..	(*h*)	..	..	190	..	..	..	..	..	1921-22	
..	600	..	2,500	..	..	190	130	150	..	..	..	1901-02	United Provinces
..	600	..	2,600	..	..	220	130	160	..	..	..	1906-07	
..	600	..	2,600	..	..	220	130	160	..	..	..	1911-12	
..	600	..	2,600	..	..	230	130	170	..	..	..	1916-17	
..	600	..	2,600	..	..	230	130	170	..	..	..	1921-22	
..	..	492	..	..	2,460	..	..	155	..	..	1,200	1911-12	Bihar and Orissa
..	..	492	..	..	2,460	..	..	155	..	..	1,260	1916-17	
..	..	492	..	..	2,460	..	..	155	..	..	1,200	1921-22	
380	330	331	1,727	1,390	1,655	109	80	103	..	..	..	1901-02	Punjab
404	205	254	1,607	1,288	1,534	78	64	74	..	..	..	1906-07	
498	330	396	1,748	1,467	1,686	126	95	118	..	..	..	1911-12	
540	339	429	2,038	1,520	1,933	143	104	135	..	..	..	1916-17	
550	354	440	2,344	1,669	2,191	144	105	138	..	..	..	1921-22	
..	..	..	..	..	..	..	80	..	..	..	..	1901-02	Upper Burma
..	..	..	..	..	..	..	88	..	..	..	..	1906-07	
..	..	..	..	..	..	..	122	..	..	..	..	1911-12	
..	..	..	..	..	..	..	..	84	..	..	..	1916-17	
..	..	..	..	..	..	..	..	..	..	..	..	1901-02	Lower Burma
..	..	..	..	..	..	..	..	..	..	..	..	1906-07	
..	..	..	..	..	..	..	..	..	..	..	..	1911-12	
..	..	..	..	..	..	..	..	..	..	..	..	1916-17	
..	..	..	..	..	..	..	..	90	..	..	..	1921-22	Burma
..	..	..	..	..	..	..	(*e*) 144		..	..	..	1901-02	Central Provinces and Berar
..	..	..	..	..	2,390	..	100		..	..	..	1906-07	
..	..	..	..	..	2,569	..	86		..	..	..	1911-12	
..	..	..	..	..	2,569	..	86		..	..	..	1916-17	
..	..	..	..	..	2,569	..	86		..	..	..	1921-22	
..	520	..	..	2,200	..	..	..		..	..	..	1901-02	Assam
..	448	..	..	2,688	..	..	126		..	..	..	1906-07	
..	504	..	..	1,904	..	..	154		..	..	1,200	1911-12	
..	504	..	..	2,016	..	..	153		..	..	1,320	1916-17	
..	504	..	..	2,128	..	..	153		..	..	1,400	1921-22	
450	381	388	1,813	..	..	183	72	142	..	..	..	1901-02	North-West Frontier Province
516	398	407	2,673	..	..	169	73	142	..	..	..	1906-07	
544	411	418	2,430	..	..	173	142	160	..	..	..	1911-12	
622	435	450	2,660	..	..	191	115	164	..	..	..	1916-17	
457	297	322	2,721	..	..	102	58	92	..	..	..	1921-22	
..	..	..	..	..	..	192	..	..	..	..	..	1901-02	Ajmer-Merwara
..	..	..	..	..	..	169	30	110	..	..	..	1906-07	
..	..	..	..	..	..	180	127	170	..	..	..	1911-12	
..	..	..	..	..	..	324	93	291	..	..	..	1916-17	
..	..	..	..	..	..	176	18	136	..	..	..	1921-22	
400	280	..	2,000	1,440	..	120	70	..	..	..	..	1916-17	Delhi
..	..	317	2,496	1,344	2,391	120	70	100	..	..	..	1921-22	
..	..	..	..	..	..	..	..	..	..	..	..	1901-02	Coorg
..	..	..	..	..	..	..	..	..	..	..	..	1906-07	
..	..	..	..	..	..	..	..	..	..	..	..	1911-12	
..	..	..	..	..	..	..	..	..	..	..	..	1916-17	
..	..	..	..	..	..	..	..	..	..	..	..	1921-22	
..	..	519	..	..	2,820	..	..	104	..	..	1,320	1921-22	Average for British India
..	..	..	3,399	..	..	..	52	..	..	..	..	1901-02	Mysore
..	..	..	3,279	..	..	..	89	..	..	..	..	1906-07	
..	..	..	3,138	..	..	..	79	..	..	..	..	1911-12	
..	..	..	2,559	..	..	..	122	..	..	..	..	1916-17	
..	..	..	2,621	..	..	..	147	..	..	..	..	1921-22	

(*h*) The figures of yield of sugarcane crop have not been shown in the present return as no figures had been reported by district officers owing to the fact that it is not a staple crop in Sind.

APPENDIX B.

EXPLANATORY NOTES.

Table I.—Area.

Madras (Page 14)

Column 2 states the area as ascertained by the provincial Survey Department, supplemented, for tracts which have not come under the operations of that Department, by areas obtained with the computing scale from the Survey of India Atlas sheets of the localities concerned.

Columns 5 and 6.—The statistics for the major portion of the zamindari estates and certain raiyatwari and whole inam villages are based on estimates, owing to the absence of adequate agency for the collection of statistics in these tracts. Of the total area (89,805,947 acres) entered in column 6 for 1922-23 (page 14), 67,239,923 acres are based on actual returns and 22,566,024 acres on estimates.

The total area in column 5 includes the unaccounted-for difference in the Ramnad district between the Atlas sheet scale and traverse area on the one hand, and the estimated areas in the village accounts of unsurveyed areas on the other. The difference in 1921-22 and 1922-23 was about 952,000 acres. The matter is under correspondence with the Collector.

Bombay (Page 14)

Column 2 states the area as returned by the provincial Revenue Survey and Settlement Department, supplemented in the case of Indian States by the return of the Topographical Survey. In Sind, the revenue survey being incomplete the exact area is not known: the column states the area of surveyed tracts *plus* the estimated area of unsurveyed tracts.

Columns 5 and 6.—The figures of column 5 are repeated in column 6, because the areas in village papers are derived from the Revenue Survey records. The figures for all unsurveyed villages are based on estimates. Of the total area (78,862,125 acres) entered in columns 5 and 6 for 1922-23 (page 14), 74,582,714 acres are based on actual returns and 4,279,411 acres on estimates.

(Bengal (Page 14)

The area cadastrally surveyed up to 1922-23 comprises 30,774,971 acres or about 64·29 per cent of the total area of the province (exclusive of Indian States and the Chittagong Hill Tracts). The figures for the remaining area of the province are based more or less on estimates.

United Provinces (Page 14)

Columns 5 and 6.—For tracts which possess no agency for collecting statistics, the figures are based on estimates. Of the total area (68,101,451 acres) entered in column 6 for 1922-23 for the provinces, 60,710,451 acres are based on actual returns and 7,391,000 acres on estimates.

Punjab (age 14)

Column 6.—Figures for area in river beds in Gurgaon not accounted for in the revenue papers and for high mountainous tracts in Simla and Kangra are based more or less on estimates. (See also notes to column 3 in Table II, page 56.)

Burma (Page 14)

Columns 2, 5 and 6.—In districts where there has been no professional survey, estimates framed in the best manner possible are accepted subject to revision from time to time as survey extends.

Approximate figures for the Chin Hills and for the Kachin Hills (in the Bhamo, Myitkyina and Katha districts) have been included from 1906-07 and for the Pakokku Hill Tracts from 1907-08. Feudatory States in Upper Chindwin and Yamethin and the Northern Shan States, which were formerly included in columns 2 and 3 and excluded from columns 5 and 6, are shown, from 1921-22, in columns 2, 5 and 6 and excluded from column 3. Putao, the Southern Shan States and Karenni have been included from 1921-22

APPENDIX B—*continued.*

EXPLANATORY NOTES—*continued.*

Table I.—Area—*continued.*

Of the total area (155,652,667 acres) for the whole province, 32,105,195 acres are based on actual survey and the balance (123,547,472 acres) on estimates. Burma—*contd.* (Page 14)

The area cadastrally surveyed is 50,290,528 acres, which is 94·7 per cent of the total area of the province (exclusive of Indian States). The figures for the remaining area of the province are based more or less on estimates. Bihar and Orissa (Page 14)

Columns 2, 5 and 6.—For the unsurveyed areas of zamindari estates and waste land grants for which accurate statistics are not available, the figures are based on estimates. In the Central Provinces the zamindars are chiefs of minor importance (or their successors) who, while holding large and compact estates on privileged tenure, have been restricted to the rank of ordinary subjects. For Berar *column 2* states the area as ascertained by the local Survey and Settlement Department. Central Provinces and Berar. (Page 15)

Columns 2, 5 and 6.—The figures for the unsurveyed areas in Cachar and Sylhet, the permanently settled and *lakhiraj* estates in Goalpara, the hill tracts of the Garo Hills district, the Naga Hills, the Lushai Hills, and the Khasi and Jaintia Hills are based on estimates. Assam (Page 15)

Column 2 states the area as given in the settlement records. The area for the Manpur Pargana excludes *jagir* and *inam* villages. Ajmer-Merwara and Manpur (Page 15)

Table II.—Classification of Area.

Column 2 includes the area cultivated within forests. The area cultivated with coffee, tea and rubber within forests is, however, excluded from this column and is shown under column 6, since the year 1918-19. Madras (Page 16)

Column 4 includes areas occupied by *babúl* and casuarina trees when they do not form parts of forest areas.

Column 5 includes all occupied waste, that is to say, waste portions of land for which revenue is paid.

Column 6.—Of the total net sown area for 1922-23 (32,997,115 acres) stated in this column, 27,450,815 acres are based on actual returns and 5,546,300 acres on estimates.

Figures for unsurveyed villages are based on estimates.

Column 2, so far as Bombay proper is concerned, includes land administered by the Forest Department whether formally declared forest under an Act or not, and differs from the area stated in the forest reports, because in certain localities, where the settlement is incomplete, the original areas are still returned by the Forest Department, while revised areas are returned in this table; also because the revenue records do not always state the most recent revisions. The figures in Sind also do not agree with those in the Forest Administration Report, because the revenue records do not state the most recent alterations of area due to erosion by the Indus which the forest report does, and because, on the other hand, the forest report does not always exhibit the most recent alteration of area effected by the revision of survey, which the revenue records do. Bombay (Page 16)

Column 3 includes all land recorded at the Survey and Settlement as unculturable, although at times a very small quantity of this land is cultivated.

APPENDIX B—*continued.*

EXPLANATORY NOTES—*continued.*

Table II.—Classification of Area—*continued.*

Bombay—*concld.* (Page 16)

Column 5.—The maximum period for which land thrown out of cultivation is reckoned as fallow is ten years.

Column 6.—Of the total net sown area (26,754,141 acres) in Bombay proper entered in this column for 1922-23, 25,457,812 acres are based on actual returns and 1,296,329 acres on estimates.

Bengal (Page 16)

Column 2.—The figures represent Government forests and estimates of other forest areas furnished by district officers.

United Provinces (Page 16)

Column 2 includes forest areas administered by the district officers of some districts. Hence the figures do not agree with those in the Forest Administration Report which excludes these areas. This column also includes the Siwalik Range in the Dehra Dun district.

Column 5.—The maximum period for which land left untilled is reckoned as fallow is three years.

Column 6.—Of the total net sown area (35,614,977 acres) entered in this column for 1922-23 for the provinces, 35,010,977 acres are based on actual returns and 604,000 acres on estimates.

Punjab (Page 16)

Column 2 includes all lands specially allotted to forest growth under the control of Government or any Local Board or Municipality.

Column 3.—This column includes 23,680 acres of river beds in Gurgaon, 15,360 acres of mountain tracts in Simla, and 3,896,960 acres of mountain tracts in Kangra. These areas are not accounted for in the village papers, and the figures are based more or less on estimates.

Column 4 includes large areas of Government waste not allotted for cultivation.

Column 5.—The maximum period for which land is reckoned as fallow is two years; but as a change in classification is not generally made until the year for quadrennial statements comes round, the old classification may be retained from one to three years longer than the prescribed period. In certain districts in the south-west of the province, however, the classification is amended annually.

Burma (Page 16)

For tracts outside the surveyed area the figures are based on estimates.

Column 2.—The area classed as forests comprises only those areas which are administered by the Forest Department as reserved forests or fuel reserves.

Column 3.—Land not available for cultivation includes all land absolutely barren and all lands covered by buildings, roads, water or otherwise appropriated to uses other than agriculture. In settled tracts the unculturable area is taken from settlement registers, but in the unsettled tracts it is obtained from the best source available.

Column 4 includes land thrown out of cultivation and abandoned and any land under palms and bamboos and thatching grass which is not shown in columns 2, 3, 5 or 6.

Column 5 includes all land occupied for agricultural purposes which is left uncultivated. In Lower Burma (excluding the Thayetmyo district) such lands are assessed at privileged rates, but in Upper Burma and in Thayetmyo no assessment is levied on land left uncultivated.

Column 6.—Of the total net area sown (16,314,635 acres) entered in this column for 1922-23 for the whole province 14,567,340 acres are based on actual returns and 1,747,295 acres on estimates.

APPENDIX B—*continued.*

EXPLANATORY NOTES—*continued.*

Table II.—Classification of Area—*continued.*

Column 2.—The figures represent Government forests and estimates of other forest areas furnished by district officers. Bihar and Orissa (Page 17)

Column 2 shows the areas administered by the Forest Department; but the figures differ from those in the Forest Administration Report, because the actual area of the forest is not known owing to incomplete survey, also because excisions made have not yet been taken note of in the forest registers, and because in many cases raiyatwari villages settled, thikadari villages surveyed, clearance leased villages earned in proprietary rights, and villages purchased under the waste-land sale rules, have not as yet been finally disforested and struck off the forest registers. In the case of the Chanda, Drug, Raipur and Bilaspur districts, this column also includes all areas in the zamindars' estates which fall outside the surveyed villages of those estates. These areas are almost wholly under forest and include only a negligible proportion of sparse and shifting cultivation. In Berar, the forest area includes those administered by the Forest Department, but excludes a large area of cultivated land in the Melghat taluk in Amraoti shown as forest in the forest report. Central Provinces and Berar (Page 17)

Column 3 states areas covered with water, hill or rock, and land occupied by buildings and roads. For Berar, it includes village sites, tanks, and land taken up for public purposes or devoted to uses other than agriculture; it also includes unculturable portions of culturable fields.

Column4 states (1) the waste area within holdings (including fallows of more than three years), (2) land under tree forest which is not administered under any Act dealing with forests, (3) land under scrub jungle or grass, and (4) groves not included in holdings. For Berar, it includes land available for cultivation but not given out.

Column 5.—Land which has been fallow for not more than three years is reckoned as current fallow. For Berar, it includes occupied culturable land left fallow for private reasons such as grazing, rotation, etc.

Column 2.—The figures represent reserved forests, but exclude the areas of forest villages within the reserves which are entered under the appropriate heads of this table. Assam (Page 17)

Columns 3 and 4.—The figures for unsurveyed tracts in Cachar and for permanently settled tracts in Sylhet are based on estimates. In the Assam Valley unsurveyed waste is divided into culturable and unculturable on the assumption that their proportion in the surveyed area holds good.

Column 5 includes generally all lands which are thrown out of cultivation or not cultivated for three years, but which remain in the occupation of leaseholders. Figures for the hill districts, except the plains portion of the Garo Hills and Sadiya Frontier Tract, are rough estimates.

Column 6.—The figures are obtained from the abstract crop statement for districts which have been cadastrally surveyed. The figures for the permanently settled estates of Sylhet and Goalpara and for the hill districts and the Sadiya Frontier Tract are based on estimates. The figure for the Balipara Frontier tract represents the area under tea only.

Column 2 includes all lands specially allotted to forest growth under the control of Government or any Local Board or Municipality, and protected village waste in Hazara administered by the district officer and other waste lands in Peshawar. North-West Frontier Province (Page 17)

Column 4 includes large areas of Government waste not allotted for cultivation.

Column 5.—The maximum period for which land is reckoned as fallow is two years; but, as a change in classification is not generally made until the year for quadrennial statements comes round, the old classification may be retained from one to three years longer than the prescribed period. In Dera Ismail Khan classification is amended according to area of each class of soil actually cultivated each year.

APPENDIX B—*continued.*

EXPLANATORY NOTES—*continued.*

Table II.—Classification of Area—*concluded.*

Ajmer-Merwara and Manpur Pargana (Page 17)

Column 2.—The forest area in Ajmer-Merwara relates to khalsa, jagir and minor istamrar villages, but excludes village lands managed by the Forest Department, which do not technically constitute Government forests.

Table III.—Area irrigated and Crops irrigated.

Madras (Pages 18-19)

Column 4.—The term "tanks" refers to a particular kind of dammed reservoirs. These reservoirs are formed by enclosing depressions or throwing dams across the valleys of small rivulets and streams to intercept water during the rains.

Column 7.—Of the total area 9,509,239 acres irrigated in 1922-23, 7,838,995 acres are based on actual returns and 1,670,244 acres on estimates.

Bengal (Pages 18-19)

Columns 2 to 19.—Areas irrigated from all sources are only estimates, except in the case of areas irrigated from Government canals.

United Provinces (Pages 18-19)

Columns 2 to 6.—Government canals include private canals except in Dehra Dun, Naini Tal, Budaun, and Basti for which districts separate figures for private canals are obtained. There are very few private canals in the United Provinces.

Other food crops include condiments and spices, fruits and vegetables and miscellaneous food crops.

Column 7.—Of the total area for the provinces (9,883,814 acres) irrigated in 1922-23, 9,847,914 acres are based on actual returns and 35,900 acres on estimates.

Punjab (Pages 18-19)

Columns 8 to 19 state the gross area irrigated, that is, land irrigated in both seasons is counted twice.

Burma (Pages 18-19)

Columns 8 to 19 include only crops actually irrigated; for instance, where an unirrigated crop of sesamum is taken off land which is afterwards irrigated and planted with paddy, the area grown with sesamum is not included in this column.

Bihar and Orissa (Pages 18-19)

Columns 2 to 19.—The figures are only estimates, except in the case of areas irrigated from Government canals.

Assam (Pages 20-21)

Columns 2 to 19.—Estimates of areas irrigated are available for Kamrup, Darrang, Sibsagar, the Khasi and Jaintia Hills, the Garo Hills, the Lushai Hills and the Sadiya Frontier Tract. In the case of the last four districts, however, the estimates are somewhat incomplete.

North-West Frontier Province (Pages 20-21)

Columns 8 to 19 state the gross area irrigated, that is, land irrigated in both seasons is counted twice, but areas irrigated more than once in a single harvest are included only once in columns 2—7.

Table IV.—Area under Crops.

Madras (Pages 22-23, 26-27)

Column 39 (*fodder crops*) states the areas sown with grass and crops solely for fodder. Lands left waste for grazing and on which grass grows spontaneously are not included in this column. It shows crops that in normal times are used only as fodder.

APPENDIX B—*continued.*

EXPLANATORY NOTES—*continued.*

Table IV.—Area under Crops—*continued.*

Figures for unsurveyed villages are based on estimates. Bombay (Pages 22-23, 26-27)

Statistics are not prepared by village or circle officers. The figures entered in this table are estimates. Statistics for jute only are collected through the agency of *panchayats* (village unions). Bengal (Pages 22-23, 26-27)

The area sown with unimportant mixed crops, for which no separate heading is provided in the provincial crop statements, is assigned to the principal crop by the village accountants. The areas of important mixed crops, namely, wheat and barley, wheat and gram, barley and gram, jowar and arahar, bajra and arahar, and cotton and arahar, for which separate headings are provided in the crop statements, are distributed in accordance with prescribed formulæ and entered under the crops of which they are composed. United Provinces (Pages 22-23, 26-27)

Columns 3, 4, 5, 6, 9 and 10.—The whole of the area of the land planted with food grains wheat, barley, etc., mixed with oilseeds, is shown under food-grains in this table. The area sown under food-grains which was really planted with oilseeds (as a mixed crop) is roughly estimated to have been 4,079,000 acres in the whole of the United Provinces of Agra and Oudh in 1922-23.

Columns 12, 13 and 14.—The figures shown in these columns represent areas under "pure" oilseeds, *i.e.*, oilseeds sown unmixed with any other crop. Besides these, the oilseeds are thinly sown in combination with wheat, barley, gram, and other crops. If the areas occupied by the scattered plants were added up, it is estimated very roughly that they would amount in 1922-23 for the whole of the United Provinces of Agra and Oudh to 737,000 acres of linseed, 875,000 acres of sesamum, and 2,467,000 acres of rapeseed.

There is no agency for the collection of statistics in Almora, Garhwal, and the hill tracts of Naini Tal. Estimates have, however, been made for Garhwal and included in the table.

For tracts outside the surveyed area the figures are based on estimates framed in the best manner possible. Burma (Pages 22-23, 26-27)

No statistics are at present prepared by village or circle officers, except in the Sambalpur district. The figures for all other districts entered in this table are estimates. The estimates for Patna, Gaya, Shahabad, Saran, Champaran, Muzaffarpur, Darbhanga, Monghyr, Bhagalpur, Purnea, Puri, Cuttack (exclusive of small permanently-settled areas), Balasore, Angul, the Santhal Parganas, Hazaribagh, Ranchi, Palamau and Singhbhum are, however, based on the figures collected during the cadastral survey. Bihar and Orissa (Pages 22-23, 26-27)

The information is received from district officers who in their turn obtain figures from the district Land Records staffs in the case of the temporarily-settled areas and from Zamindars in the case of the permanently-settled portion of Goalpara, with the exception in the latter district of jute, the estimate for which is compiled by the village Chaukidari Panchayats. In the permanently-settled part of Sylhet the figures for jute are those submitted after actual inspection by the village Chaukidari Panchayats The figures for tea are reported by the garden managers, while for all other crops estimates have been framed by the district officers from the actual areas in the surveyed parts, applied to the rest of the districts. The figures for the hill districts and the Sadiya Frontier Tract are rough estimates which are revised quinquennially except for cotton for the hill districts and sugarcane and rape and mustard for the Sadiya Frontier Tract for which estimates have to be made annually for the forecasts of these crops. Assam (Pages 24-25, 28-29)

Column 40.—The area under fruits and vegetables includes village sites.

APPENDIX B—*continued.*

EXPLANATORY NOTES—*continued.*

Table V.—Live-stock.

Madras (Pages 30-31)

The last quinquennial census was taken in October, 1919, in all villages, Government Inam, and Zamindari, and stock in cities, cantonments, and that employed in Government Departments and Municipalities were included. Oxen, buffaloes, horses and ponies not old enough for work or breeding were treated as young stock.

Bombay (Pages 30-31)

The figures are collected once in five years. The last quinquennial census was taken in 1919-20.

Bengal (Pages 30-31)

Figures for 1912-13 are based on a cattle census taken in 1912; the figures for most of the districts in columns 2 to 4 have, however, subsequently been revised. The census did not take into account the animals named in columns 9 to 16, nor ploughs and carts (columns 17 and 18). Figures for 1919-20 under all the heads are based on a cattle census taken in 1920.

United Provinces (Pages 30-31)

The table is prepared quinquennially on a census in each district taken every five years. The census which was due in 1913-14 but could not be taken in that year, owing to famine in some of the districts, was taken in 1914-15 in all the districts except Almora, Garhwal, and the hill tracts of Naini Tal. In these latter districts the census was taken in 1912. The last census was taken in 1920, except in Almora, Garhwal, and the hill tracts of Naini Tal.

Punjab (Pages 30-31)

A census for the whole province is taken every fifth year in the first week of February. The last census was taken in 1923. All cattle in cantonments and Municipalities as also those belonging to Government are included.

Burma (Pages 30-31)

Annual returns of agricultural stock are prepared by village headmen, revenue surveyors, and *taikthuggis*, the enumeration taking place from end of February to middle of March in each year. The figures include all animals in towns and also those employed in each district by Government departments, such as transport, military, police, and by municipalities.

Bihar and Orissa (Pages 30-31)

The figures for 1913-14 shown in the table for all the districts of the province, except Hazaribagh, Ranchi, Palamau, and Manbhum, were arrived at by a census of live-stock held in these districts towards the end of 1913. For Palamau, Hazaribagh, and Ranchi the figures were based on information collected during survey operations, while the figures for Manbhum were based on police reports. Corrections were made in the figures for Hazaribagh in 1915-16 and for Palamau in 1917-18. The figures for 1919-20 were for the most part ascertained by a census held in January 1920. In Manbhum the available settlement figures were supplemented by a census. In Hazaribagh and Ranchi, the previous settlement figures were brought up to date by a census in one per cent of the villages. In Palamau the settlement figures were accepted. The 1919-20 figures were finally corrected in 1922 when a review of the census was published.

Central Provinces and Berar (Pages 32-33)

The figures are collected annually, between the 1st January and the 15th March, by the patwaris in each village for the areas in their respective charges. The total figure is recorded in the tahsil by the kanungo in a village register. The patwari takes into account all animals including those temporarily sent elsewhere (*e.g.*, for grazing), which belong to residents of the village, and excludes animals which are temporarily in the village for grazing or other purposes, but do not belong to residents. Stock in cities, large towns, cantonments, and in forest villages are included. In Berar, a census is made annually by the village officers. All cattle belonging to one owner are entered against his name even though the animals are

APPENDIX B—*continued.*

EXPLANATORY NOTES—*continued.*

Table V.—Live-stock—*continued.*

temporarily absent from the village. When an owner cultivates land in more than one village, the actual number in each particular village on the night of enumeration is entered in the statement for that village. Cattle belonging to other villages, but temporarily in the village for grazing, are not entered in the statement for that village.

Assam (Pages 32-33)

The statistics for 1919-20 are based on a cattle census held in 1920 except in the plains portion of Garo Hills for which the figures are those obtained at a census taken in 1913. No information is available for Garo Hills (hill portions), Naga Hills, Khasi and Jaintia Hills, Lushai Hills, and the Balipara Frontier tract.

North-West Frontier Province (Pages 32-33)

A census for the whole province is taken every fifth year in the first week of February. The last census was taken in 1920. All cattle belonging to Government are included.

Table VI.—Land Revenue.

Madras (Pages 34-35)

The table is prepared quinquennially. The figures were last collected in 1918-19.

Column 3 (a).—In the case of raiyatwari tracts this column states the areas of unoccupied assessed lands, of all unassessed porambokes, of minor inam lands in Government villages held rent-free or subject to quit-rent, and of forest lands, excluding portions of the first mentioned two classes occupied under "miscellaneous"; and in the case of zamindari tracts the areas of hills, porambokes, and minor inams are entered. The entire area of whole inam villages is deducted from this column.

Column 3 (b).—Raiyatwari includes the area of certain Agency tracts in Ganjam, Vizagapatam, and Godavari, and also the difference between the area by professional survey and the area according to village papers.

Column 4 (a).—The figures for the raiyatwari tenures in this column represent the total occupied area stated in village papers which differ in some cases from the resultant of preceding columns.

Column 4 (b).—For certain districts areas actually cultivated and for certain others estimates, or actuals supplemented by estimates, are shown in this column.

Column 5 includes all the items falling under the head "Land Revenue" in the Civil Accounts.

Column 8 shows only the "ordinary revenue", as defined in the Civil Accounts, on area fully assessed.

Column 10.—The cultivated area is, in the case of raiyatwari and zamindari lands, the net cropped area out of the area given in column 4 (*a*).

Column 11 states the entire population of raiyatwari and zamindari villages, respectively.

Bombay (Pages 34-35)

This return is prepared quinquennially.

Column 1.—Lands held under special tenures, such as talukari, mehwasi, udhad-jama bandi, narvadari, and bhagdari in Gujarat and khoti and izafat in the Konkan, are classed as "zamindari and village communities (temporarily settled)".

Column 3 (a) includes alienated area and the area held free of revenue or the revenue of which has been reduced by special agreement, and also the fully assessed unoccupied area. For Sind, it includes fallows and fully assessed unoccupied area.

Column 3 (b) includes alienated cultivated and zamindari cultivated (estimated) land.

APPENDIX B—*continued.*

EXPLANATORY NOTES—*continued.*

Table VI.—Land Revenue—*continued.*

Bombay—*contd.* (Pages 34-35)

Column 4 includes land under temporary cultivation, also pot inams paying full assessment. For Sind it excludes fallows and fully assessed unoccupied area [see note to column 3].

Column 5 states ordinary and miscellaneous land revenue appearing in the Civil Accounts. On the average of the last five years about 2·5 per cent of the total revenue entered in this column for Bombay Presidency was remitted on account of assessed unoccupied lands, short crops, etc.; in Sind 6·3 per cent of the total revenue entered in this column was remitted on account of assessed unoccupied lands, short crops, etc.

Column 10.—The incidence is calculated from the occupied area, which, in the Presidency proper, is treated as the cultivated area for the purposes of this table, and the assessment on that area. In Sind the incidence is calculated from the cultivated area (excluding fallows) and the assessment on that area.

Column 11 includes population of pot inams and the like scattered areas for the Bombay Presidency, which cannot be distinguished from the population of the fully assessed area.

Bengal (Pages 34-35)

The table is prepared quinquennially, and the figures were last collected in 1922-23.

Column 1.—The following classification of estates has been adopted :—

(1) *Zamindari* (*permanently settled*) including estates managed for proprietors by Government.

(2) *Zamindari* (*temporarily settled*) comprising (*a*) all temporarily settled estates, namely, those settled for periods with proprietors and estates leased to farmers for periods; and (*b*) all estates owned by Government as proprietor.

Column 4 (*b*) includes in certain cases fully assessed current fallows.

Column 5 includes all the items falling under the head "Land Revenue" in the Civil Accounts.

United Provinces (Pages 36-37)

The table is prepared quinquennially, and the figures were last collected in 1921-22.

Columns 3 (*a*) *and 3* (*b*) exclude small revenue-free plots, for which details are not forthcoming.

Column 5 states (1) "ordinary revenue," comprising (*a*) fixed collections (including land revenue on account of resumed *Gorait Jagirs*), (*b*) fluctuating collection, (*c*) surplus collections, (*d*) collections from Government estates (including collections from Dudhi, Tarai, and Bhabar estates, and receipts from forest estates); (2) sale of Government estates; (3) sale-proceeds of waste lands and redemption of land tax; (4) miscellaneous, comprising (*a*) receipt from quarries and mineral products in forest and land not under the management of the Forest Department, (*b*) water mills rent, (*c*) malikanas or allowance to excluded proprietors, (*d*) fines and forfeitures of revenue courts, (*e*) recoveries in India of law charges in England on account of appeals from India, (*f*) miscellaneous receipts, namely (i) patwari miscellaneous receipts (revenue record room), (ii) mutation fees, (iii) mutation fines, (iv) sale of waste paper, and (v) partition fees, (*g*) rents of railway class "C" land and rents of buildings situated on such land. On the average of the last five years about 2·13 per cent of the total revenue entered in this column was remitted on account of unoccupied lands, short crops, etc.

Column 6.—The total population of the province includes the population of the Benares State.

Column 11 includes population of revenue-free lands when the area of such lands is less than an entire village. The inclusion does not materially affect the incidence entered in column 12.

Columns 13 and 14.—The figures are taken from the Census Reports of 1921.

APPENDIX B – *continued.*

EXPLANATORY NOTES – *continued*

Table VI.—Land Revenue—*continued.*

Column 2 states the total area by last settlement survey.

Columns 3 (a) and 3 (b) include villages receiving frontier remissions, tracts which are entirely unassessed (such as the Kulu Mountains) and istamrari tenures. **Punjab (Pages 36-37)**

Column 5 shows all the items falling under the head "Land Revenue" in the Civil Accounts, including assigned revenue.

Column 10.—The cultivated area taken for calculating the incidence is exclusive of current fallows.

Column 2 includes tracts outside the surveyed area for which the figures are mostly based on estimates. **Burma (Pages 36-37)**

Column 3 (a).—No deduction is made for areas held revenue-free or at privileged rates as they are ordinarily less than an entire village and as it is difficult to estimate the corresponding deductions to be made in the population (column 11).

Column 3 (b) includes the whole area except that occupied for cultivation.

Column 4 (a) includes the area occupied for cultivation including land wholly or partly exempted or remitted from assessment on account of fallow or short crops.

Column 4 (b) represents the area actually sown whether assessed or exempted or remitted from assessment.

Column 5 comprises ordinary land revenue (including water rate), capitation tax, *thathameda* tax, fishery revenue and miscellaneous revenue (petroleum, rubies, other minerals, etc.). Sums remitted on account of uncultivated land or short crops, etc., are excluded.

Column 6 represents the population at the last census with no allowance for subsequent increase.

Column 8 represents the ordinary land revenue (including water rate) actually collected or due for collection within the year excluding remissions and exemptions.

The table is prepared quinquennially.

Column 1.—The following classification of estates has been adopted :— **Bihar and Orissa (Pages 36-37)**

(1) *Zamindari (permanently settled)* including estates managed for proprietors by Government;

(2) *Zamindari (temporarily settled)* comprising (*a*) all temporarily settled estates, namely, those settled for periods with proprietors, and estates leased to farmers for periods and (*b*) all estates owned by Government as proprietor.

Column 5 includes all the items falling under the head "Land Revenue" in the Civil Accounts. On the average of the last five years about 0·3 per cent of the total revenue entered in this column was remitted on account of unoccupied lands, short crops, etc.

Column 1.—Zamindari (temporarily settled) includes malguzari and thekadari. **Central Provinces and Berar (Pages 36-37, 38-39)**

Column 2 states the area by village papers (column 6 of table I, No. 9).

Column 3 (a).—Zamindari estates properly so-called (that is, excluding malguzari) are classed as not fully assessed in the Central Provinces. In Barar, this column states jagir, izara, and palampat villages, all unassessed lands, forest areas, village sites, roads, rivers, etc.

APPENDIX B—*concluded.*

EXPLANATORY NOTES—*concluded.*

Table VI.—Land Revenue—*concluded.*

Central Provinces and Berar—*contd.* (Pages 36—37, 38—39)

Column 4 (*a*).—In Berar *Pot Kharab* lands are excluded from this column, which includes only, occupied lands available for cultivation.

Column 4 (*b*) excludes fallows in the Central Provinces. In Berar, it states the cultivated area in khalsa villages only.

Column 5.—The figures for the Central Provinces represent different items of land revenue for different districts, no uniform practice having been followed throughout the province. In Berar, the figures include the revenue derived from jagir, palampat, and izara villages. As regards the items of land revenue included, the practice has not been uniform, different districts having entered different items.

Column 8 for Berar shows assessment on occupied lands only, as stated in column 4 (*a*).

Column 10.—The cultivated area included for the Central Provinces in this column is the fully assessed portion of the net sown area. In Berar, the incidence is calculated on the area entered in column 4 (*b*), that is, the cultivated area in khalsa villages only.

Column 11 excludes population of jagir and izara villages of Berar.

Assam (Pages 38-39)

Column 1.—Raiyatwari includes, besides raiyatwari tenures, all unsettled Government waste and forest lands and areas in which house-tax or poll-tax is levied; it also includes certain temporarily settled estates in Sylhet which were formerly (before 1902-03) included under Zamindari (temporarily settled). *Zamindari (temporarily settled)* includes, besides temporarily settled Zamindari estates, fee-simple grants, wholly or partially revenue-free tenures, and grants under progressive assessment.

Column 5 includes all the items falling under the head "Land Revenue" in the Civil Accounts. On the average of the last five years about 1·414 per cent of the total revenue entered in this column was remitted on account of unoccupied lands, short crops, etc.

Column 10.—The incidence has been calculated on the cultivated portion of the fully assessed area.

Column 11.—The figures of population of fully assessed areas are estimates based upon village census registers.

North-West Frontier Province (Pages 38-39)

Columns 3 (*a*) *and 3* (*b*) include villages receiving frontier remissions and istamrari tenures.

Column 4 (*b*) includes fully assessed current fallows which bore any crop in the preceding year.

Column 5 shows all the items falling under the head "Land Revenue" in the Civil Accounts, including assigned revenue.

Column 10.—The incidence is calculated on the cultivated area excluding current fallows.

Ajmer-Merwara (Pages 40-41)

The table is prepared annually.

Column 1.—The khalsa area has been classed as "Zamindari and village communities (temporarily settled)" and the jagir and istamrari areas as "Zamindari (permanently settled)."

Column 4 includes in the case of the khalsa villages the assessed cultivated area including assessed fallows.

Column 5 states ordinary and miscellaneous land revenue appearing in the Civil Accounts.

Column 10.—The cultivated area is in the case of "Zamindari (temporarily settled)," the crop portion of the fully assessed area.

Column 11 excludes population of jagir villages.

APPENDIX C.

VERNACULAR TERMS USED IN VOLUME I OF AGRICULTURAL STATISTICS OF INDIA.

Agasi, agati, or avati (*Sesbania grandiflora*)—A vegetable crop.

Ajmud (*Carum Roxburghianum*)—A kind of spice.

Ajwan (*Carum copticum*)—A kind of spice, "Bishop's weed."

Akurkura or jevandi (*Chrysanthemum coronarium*)—A non-food crop.

Amada or mamidi allam (*Curcuma amada*)—A condiment.

Ampazham (*spondius magnifera*)—The hog plum.

Arhar (*Cajanus indicus*)—The pigeon pea.

Arunelli (*Phyllanthus distichus*)—Country star gooseberry.

Bajra (*Pennisetum typhoideum*)—The spiked millet.

Bané (Coorg)—Forest land granted for the service of the holding of rice-fields to which it is allotted, to be held free of revenue for grazing, leaf manure, firewood, and for timber required for the farm.

Barbati (*Vigna catjang*)—Asparagus, a food grain.

Barti (*see* Wudalu).

Bel (*Ægle Marmelos*)—A fruit.

Bhagdari (*see Narvadari*).

Bilimbi (*Averrhoa Bilimbi*)—A fruit.

Bimb (*Cephalandra indica*)—A fruit.

Chaplash (*Artocarpus Chaplasha*)—A tree grown mainly for timber.

Chayroot (*Oldenlandia umbellata*)—A dye.

Cheena (*Panicum miliaceum*)—The common millet.

Cheik (*Coix lachryma-jobi*)—A food grain, "Job's Tear."

Chikkudukayalu (*Dolichos lablab*)—The Indian or popat bean.

Cholam (*see* Jowar).

Cholanathu (*Andropogon sorghum*)—Fodder jowar.

Chowli (*see* Barbati).

Cumbu (*see* Bajra).

Dani (*Nipa fruticans*)—A soboliferous palm, the leaves of which are used for thatching purposes, also for matting.

Dhaincha (*Sœsbania aculeata*)—A plant cultivated mainly for green manure.

Dhatura (*Datura alba*)—A drug.

Dividivi (*Cæsalpinia coriara*)—A tanning material.

Gajar—Carrot.

Garmal (*Coleus barbatus*)—A fruit.

Gondli (*see* Kutki).

Gorait (United Provinces)—Village watchman.

Henna (*Lawsonia alba*)—A dye.

Inám (Madras)—Alienated villages or lands granted rent-free. *Whole inám* villages are *entire* villages held on such tenure; *minor ináms* are portions of villages, generally a number of fields, held on *inám* tenure.

——(*Coorg*)—A grant of land by Government as a reward for services rendered or for religious or charitable purposes.

Isfagul (*Plantago ovata*)—A drug.

Istamrári (Punjab, Ajmer-Merwara)—A tenure which, though the revenue is assigned is charged with a permanently fixed quit-rent.

Izáfat (Bombay)—A form of service tenure.

Izára (Berar)—Land leased under the waste-land rules on stipulated terms.

Jagir (Berar)—Alienated villages or lands granted as rewards for service either rent-free or on payment of a quit-rent; such lands are hereditary.

——(Ajmer-Merwara)—Land granted revenue-free on condition of military service or as a charitable endowment.

——(Bombay)—Estates held hereditarily or for one or more generations on political considerations, no condition of service being attached to them.

——(Coorg)—Lands granted rent-free (1) to individuals on account of services rendered to the State by themselves or their ancestors, and (2) to some religious institutions.

Jambo or naval—Black plum.

Jamma (Coorg)—A tenure under which lands are held on half the ordinary assessment on condition that the holders should perform certain services to Government if required, such as escorting Government treasure and rendering assistance to revenue officers on tour. These lands are inalienable without special sanction.

APPENDIX C—*continued.*

VERNACULAR TERMS USED IN VOLUME I OF AGRICULTURAL STATISTICS OF INDIA—*continued.*

Jenugulu—Asparagus.

Jinjili (*Sesamum indicum*)—An oilseed.

Jira—Caraway.

Jodi (Madras)—Portion of the assessment reserved or left unalienated when lands were originally granted on favourable assessment. It is distinguished from quit-rent, which represents an additional charge (generally a certain proportion—one-eighth, one-fourth, one-half, or five-eighths—of the full assessment, *minus* the *jodi*) imposed when the tenures were enfranchised or converted into free-holds.

Jowar (*Sorghum vulgare*)—The great millet.

Kalpayaru—Kidney bean.

Kangni (*Panicum Italicum*)—Italian millet.

Kamranga (*Averrhoa Carambola*)—A fruit.

Kunda (*Dracontium*)—A vegetable crop.

Kankrol (*Momordica cochinchinensis*)—A vegetable crop.

Karola (*Momordica Charantia*)—A vegetable crop.

Karuvapilai (*Murraya Koenigii*)—A condiment.

Kavali (*Sterculia urens*)—The Indian katura, a fruit.

Kavathu (*Dioscorea alata*)—A tuber used as a food stuff.

Khálsa (Bombay)—Government occupancy or raiyatwari tenure.

——(Central Provinces)—Areas settled on malguzari or thekadari tenure, in contradistinction to zamindari.

——(Berar, Ajmer-Merwara)—Land paying full revenue to Government.

Khatedar (Berar)—A registered occupant whose name is entered by authority in the Government records as holding unalienated land.

Khiraj (Assam)—Land assessed to full revenue.

Khoti (Bombay)—A form of tenure, found chiefly in the Konkan, the holder of which is, in return for certain semi-proprietary rights, held responsible for payment of assessment on the area held.

Kirni (*Mimusops hexandra*)—A large tree cultivated chiefly in north-western India. It produces an olive-shaped yellow berry which is eaten chiefly during times of scarcity, and in the hot weather.

Kodo or *Kutki* (*Paspalum Scrobiculatum*)—A kind of millet.

Kolinji (*Tephrosia purpurea*)—A drug.

Koorka (*Strobilanthes*)—A vegetable crop.

Korai—The Indian matting sedge.

Kukudi (*Penicum trypheron*)—A food grain.

Kulthi (*Dolichos biflorus*)—Horse gram.

Kutki (*see* Kodo).

Kwin (Burma)—An area averaging about one square mile selected as a survey unit on account of some natural features or administrative boundaries.

Lakhiraj (Assam)—Revenue-free land.

Lobia (*see* Barbati).

Madder (*Rubia tinctorum* and *R. cordifolia*)—A dye.

Mahalkari (Bombay)—A revenue and police officer in charge of a sub-division of a taluk.

Makhan sim—The sword bean.

Malguzari (Central Provinces)—A form of tenure, the holder of which is responsible for the payment of the revenue assessed on a village.

Mamlatdar (Bombay)—The chief revenue and police officer (native) in charge of a taluk.

Mankachu (*Alocasia indica*)—A root crop.

Marua (*Elusine coracana*)—A kind of millet.

Marukkolundu (*Artemisia vulgaris*)—The Indian worm wood.

Mehwasi (Bombay)—A proprietary tenure assessable to revenue at a lump sum.

Muafi (Manpur)—Any kind of land held revenue-free either for a fixed period or in perpetuity, but the term does not ordinarily apply to jagirs.

Mung (*Phaseolus Mungo*)—Green gram.

APPENDIX C—*continued*

VERNACULAR TERMS USED IN VOLUME I OF AGRICULTURAL STATISTICS OF INDIA—*continued*

Munsarim (Berar)—A head native revenue officer.

Narvadari, Bhagdari (Bombay)—Forms of proprietary tenure involving joint responsibility for the assessment: the revenue in the former case being fixed in the lump and in the latter distributed by rates over fields.

Neem or Margosa (*Melia azadirachta*)—A non-food crop.

Neerali (*Gynocordia odorata*)—An oilseed.

Nela mulaka (*Solanum xanthocarpum*)—The bogoda brinjal, a drug.

Nisfkhiraj (Assam)—Land liable to pay half the revenue which is ordinarily payable for the term of settlement.

Odamula (*Ochalandra Rheedii*)—A reed.

Ol or zaminkand—The elephant foot, a root crop.

Palampat (Berar)—Land held on payment of a quit-rent, but not necessarily hereditary.

Panchayat (Bengal)—A committee of five respectable persons nominated or appointed by local officers of Government in a village or group of villages for the settlement of petty disputes among the people and for dealing with other small local matters, such as caste, occupation, sanitation, etc.

Papay (*Carica papaya*)—A fruit.

Parpattigar (Coorg)—A revenue officer in charge of a sub-division of a taluk.

Parvar (*see* Patol).

Patel (Coorg)—Village headman appointed by Government.

Patol (*Trichosanthes dioica*)—A vegetable crop.

Peshkash (Madras)—The fixed land revenue payable to Government on all permanently-settled estates.

Pimakottai or pouna—The mast wood.

Ponnagantikura (*Alternanthera sessilis*)—A vegetable crop.

Poramboke (Madras)—Lands reserved for public or village communal purposes.

Pôt inâms (Bombay)—Plots of alienated land in Khalsa villages.

Pôt kharâb (Berar)—The unculturable area included in a survey number.

Puliyavara (*Oxalis corniculata*)—A vegetable crop.

Ragi (*see* Marua).

Randhuni (*see* Ajmud).

Rayatwari—State lands leased to cultivators for a fixed term. A form of tenure in which the settlement of revenue is made by Government with each individual occupant or cultivator of the land for a given term, without the intervention of a third party.

Sabai grass (*Ischœmum Augustifolium*)—A fibre plant.

Sank-alu (*Pachyrhizus angulatus*)—A root crop.

Sapodilla (*Achras Sapota*)—A fruit.

Sebestan (*Cordia Myxa*)—A fruit.

Shanbóg (Coorg)—A village accountant appointed by Government.

Shrotriem (Madras)—Village held on grant (originally to Brahmins), wholly or partially revenue-free.

Siris tree or vagai (*Albizzia Lebbek*)—A non-food crop.

Sorrell (*Rumex vesicarius*)—A vegetable crop.

Sother.—Radish.

Swank (*Panicum frumentaceum*)—A food grain.

Talukdari (Bombay)—A form of proprietary right in force in the northern districts of Bombay.

Tejpat (*Cinnamonum Tamala* and *C. obtusifolium*)—A spice.

Thathameda (Upper Burma)—Household tax.

Thattan payara (*see* Barbati).

Thekadar (Central Provinces)—A farmer, a leaseholder, a middleman; one who receives the rents from the cultivators and pays a stipulated sum to the proprietor.

Thetke grass (*Imperata arundinacea*)—A small perennial grass used chiefly for thatching purposes.

Thugyi (Burma)—A village headman.

APPENDIX C—*concluded.*

VERNACULAR TERMS USED IN VOLUME I OF AGRICULTURAL STATISTICS OF INDIA—*concluded*

Til (*Sesamum indicum*).—An oilseed.

Uchhe (*Momordica muricata*).—A vegetable crop.

Udai (*Acacia eburnea*).—A thorny tree used as fuel or for fencing purposes.

Udhad-jamabandi (Bombay).—A proprietary tenure subject to fixed assessment.

Umbli (Coorg).—Lands granted on reduced rates to individuals on account of services rendered to the State by themselves or their ancestors.

Unda (*Pongamia glabra*).—An oilseed.

Urad (*Phaseolus radiatus*).—Black gram.

Wudalu or barti Panicum flavidum).—A food grain.

Zamindar.—The holder of an estate on a fixed assessment under a deed of permanent ownership granted by Government.

——— (Central Provinces).—A chief of minor importance who, while usually holding a large and compact estate on privileged tenure, has been restricted to the rank of an ordinary subject.

Zamindari.—An estate held on a fixed assessment under a deed of permanent ownership granted by Government.

——— (United Provinces).—An undivided estate held in joint tenure.

APPENDIX D.

ALPHABETICAL LIST OF CROPS CULTIVATED IN INDIA AND THEIR CLASSIFICATION IN TABLE IV

Name of Crop		Heads of classification in Table IV
English or Vernacular	Botanical	
Agasi, agati or avati	Sesbania grandiflora	40. Fruits and Vegetables including root crops.
Agave	Agave spp.	25. Fibres—others.
Ajmud or Randhuni	Carum Roxburghianum	20. Condiments and spices.
Ajwan or Bishop's weed	Carum Copticum	20. ,, ,, ,,
Akurkura (*see* Chrysanthemum)	.....	.....
Al (*see* Morinda)	.....	.....
Aloes	Aloe vera	37. Drugs and Narcotics—others.
Alya (*see* Cress)	.....	.....
Amada or Mamidi allam	Curcuma Amada	20. Condiments and spices.
Amaranths	Amarantus	41. Misc. food crops.
Ampazham (*see* Plum)	.....	.....
Anise seed	Pimpinella Anisum	20. Condiments and spices.
Apple, wood	Feronia elephantum	40. Fruits and Vegetables including root crops.
,, Rose	Eugenia Jambos.	40. ,, ,, ,,
,, Custard	Anona squamosa and A. reticulata.	40. ,, ,, ,,
Areca nut or Betel nut	Areca Catechu	37. Drugs and Narcotics—others.
Arhar or pigeon pea	Cajanus indicus	10. Other food grains, etc.
Arnatto or Arnotto	Bixa Orellana	30. Dyes and Tanning Materials—others.
Arrowroot, West Indian	Maranta arundinacea	41. Misc. food crops.
,, Wild or East Indian	Curcuma augustifolia	41. ,, ,, ,,
Artichoke	Cynara Scolymus or Centauria Carduneulus.	40. Fruits and Vegetables including root crops.
Arum (edible), Kachu or Kachalu	Colocasia Antiquorum	40. ,, ,, ,,
Arunelli (*see* Gooseberry, country star)	.....	.....
Bajra (*see* Millet)	.....	.....
Barbati, Lobia, Jenugulu, Thattan-payara or Chowli (Asparagus)	Vigna Catjang	10. Other food grains, etc.
Barley	Hordeum vulgare	4. Barley.
Barti (*see* Wudalu)	.....	.....
Basil, sweet	Ocimum Basilicum	37. Drugs and Narcotics—others.
Beans	Phaseolus lunatus	40. Fruits and Vegetables including root crops.
,, Asparagus (*see* Barbati)	.....	.....
,, Sword or Makhan Sim	Canavalia ensiformis, C. gladiata.	40. Fruits and Vegetables including root crops.
,, French	Phaseolus vulgaris	40. ,, ,, ,,
,, Goa	Psophocarpus tetragonolobus	40. ,, ,, ,,
,, Indian, Chikkudukayalu, or Popat	Dolichos lablab	40. ,, ,, ,,
,, Kidney, Moth, or Kalpayaru	Phaseolus aconitifolius	40. ,, ,, ,,
,, Soy	Glycine hispida	40. ,, ,, ,,
Beetroot	Beta vulgaris	40. ,, ,, ,,
Bel	Ægle Marmelos	40. ,, ,, ,,
Betel vine	Piper Betle	37. Drugs and Narcotics—others.
,, nut (*see* Arecanut)	.....	.....
Bhindi (*see* Hibiscus, edible)	.....	.....
Bilimbi	Averrhoa Bilimbi	40. Fruits and Vegetables including root crops.
Bimb	Cephalandra indica	40. ,, ,, ,,
Bishop's weed (*see* Ajwan)	.....	.....
Borage, country	Coleus aromaticus	37. Drugs and Narcotics—others.
Brinjal	Solanum Melongena, S. longum.	40. Fruits and Vegetables including root crops.
,, bogoda or nela mulaka	Solanum xanthocarpum	37. Drugs and Narcotics—others.
Buck wheat (*see* Wheat)	.....	.....

APPENDIX D—*continued.*

ALPHABETICAL LIST OF CROPS—*contd.*

Name of Crop		Heads of classification in Table IV
English or Vernacular	Botanical	
Cabbage	Brassica oleracea	40. Fruits and Vegetables including root crops.
Caraway or Jira	Carum Carui	20. Condiments and spices.
„ Black or Shahjira	Carum Bulbocastanum	20. „ „ „
Cardamom Aromatic	Amomum aromaticum	20. „ „ „
„ greater	„ subulatum	20. „ „ „
„ lesser	Elettaria Cardamomum	20. „ „ „
Carob or Locust tree	Ceratonia Siliqua	39. Fodder crops.
Carrot or Gajar	Daucus Carota	40. Fruits and Vegetables including root crops.
Cashew nut	Anacardium occidentale	40. „ „ „
Cassava	Manihot utilissima and M. palmata.	40. „ „ „
Castor	Ricinus communis	17. Castor.
Cauliflower	Brassica oleracea	40. Fruits and Vegetables including root crops.
Celery	Apium graveolens	40. „ „ „
Chaplash (*see* Sam tree)	.....	.....
Chayroot	Oldenlandia umbellata	30. Dyes and Tanning Materials—others.
Cheena (*see* Millet)	... ..	.....
Cheik (*see* Job's Tear)	.....	.....
Chicory	Cichorium Intybus	40. Fruits and Vegetables including root crops.
Chickling Vetch (*see* Vetch)	.....	.....
Chillies	Capsicum sp.	20. Condiments and spices.
Chikkudukayalu (*see* Beans, Indian)	.....	.....
Cholum (*see* Millet)	.....	.....
Cholanathu (fodder Cholum)	Andropogon Sorghum	39. Fodder crops.
Chowli (*see* Barbati)	.....	.....
Chrysanthemum, Akurkura, or Jevandi	Chrysanthemum coronarium.	42. Miscellaneous non-food crops.
Cinchona	Cinchona sp.	35. Cinchona.
Cinnamon	Cinnamonum zeylanicum	20. Condiments and spices.
Citron or lime or lemon	Citrus medica	40. Fruits and Vegetables including root crops.
Cloves	Eugenia caryophyllata or Caryophyllus aromaticus.	20. Condiments and spices.
Coconut	Cocos nucifera	16. Coconut.
Coffee	Coffea arabica	32. Coffee.
Coriander	Coriandrum sativum	20. Condiments and spices.
Cotton	Gossypium sp.	23. Cotton.
Cress	Lepidium sativum	40. Fruits and Vegetables including root crops.
Cucumber	Cucumis sativus	40. „ „ „
Cumbu (*see* Millet)	.....	.....
Cumin	Cuminum Cyminum	20. Condiments and spices.
Custard Apple (*see* Apple)	.....	.....
Dani	Nipa fruticans	42. Miscellaneous non-food crops.
Date palm (*see* Palm)	.....	.....
Dhaincha	Sesbania aculeata	42. Miscellaneous non-food crops.
Dhatura	Datura alba	37. Drugs and Narcotics—others.
Dill or Sowa	Peucedanum graveolens	18. Oilseeds—others.
Dividivi	Cæsalpinia coriaria	30. Dyes and Tanning Materials—others.
Drumsticks or Horse-radish	Moringa pterygosperma	40. Fruits and Vegetables including root crops.
Elephant foot, Zaminkand or Ol	Amorphophallus campanulatus.	40. „ „ „
Elephant yam	Tryphonium trilobatum	40. „ „ „
Fennel	Fœniculum vulgare	20. Condiments and spices.

APPENDIX D—*continued.*

ALPHABETICAL LIST OF CROPS—*contd.*

Name of Crop. English or Vernacular.	Botanical.	Heads of classification in Table IV.
Fenugreek	Trigonella fœnum græcum	20. Condiments and spices.
Field Vetch (*see* Vetch)	.....	.....
Fig	Ficus Carica	40. Fruits and Vegetables including root crops.
Flea-bane, purple	Vernonia anthelmintica	37. Drugs and Narcotics—others.
Flowers	.....	42. Miscellaneous non-food crops.
Gajar (*see* Carrot)	.....	.....
Garlic	Allium sativum	20. Condiments and spices.
Garmal	Coleus barbatus	40. Fruits and Vegetables including root crops.
Gawar (see Vetch)	.....	.....
Ginger	Zingiber officinale	20. Condiments and spices.
Goa bean (*see* Bean)	.....	.....
Gondi (*see* Millet)	.....	.....
Gooseberry, Cape—or tepari	Physalis peruviana	40. Fruits and Vegetables including root crops.
„ Country star or Arunelli	Phyllanthus distichus	40. „ „ „
Goose foot	Chenopodium album	40. „ „ „
Gourd, Snake	Trichosanthes anguina	40. „ „ „
„ Bottle	Lagenaria vulgaris	40. „ „ „
„ Towel	Luffa acutangula	40. „ „ „
„ Red or melon pumpkin	Cucurbita maxima	40. „ „ „
„ Melon, white	Benincasa cerifera	40. „ „ „
Gram	Cicer arietinum	9. Gram.
„ Field	Phaseolus trilobus	10. Other food grains, etc.
„ Green or Mung	Phaseolus Mungo	10. „ „ „
„ Horse or Kulthi	Dolichos biflorus	10. „ „ „
„ Black or Urad (*Matikalai*)	Phaseolus radiatus	10. „ „ „
Grape	Vitis vinifera	40. Fruits and Vegetables including root crops.
Groundnut	Arachis hypogœa	15. Groundnut.
Guava	Psidium Guajava	40. Fruits and Vegetables including root crops.
Guinea grass	Panicum maximum	39. Fodder crops.
Gumberry	Cordia Rothii	40. Fruits and Vegetables including root crops.
Hemp, Indian, or Ganja	Cannabis sativa	36. Indian Hemp.
„ Sunn	Crotalaria juncea	25. Fibres—others.
„ Deccan	Hibiscus cannabinus	25. „ „
„ Sisal	Agave sisalana	25. „ „
Henna	Lawsonia alba	30. Dyes and Tanning Materials—others.
Hibiscus, edible or bhindi	Hibiscus esculentus	40. Fruits and Vegetables including root crops.
Horse-radish (see Drumsticks)	.....	.....
Indian Hemp (*see* Hemp)	.....	.....
Indian worm wood (*see* Marukkolundu)	.....	.....
Indigo	Indigofera sumatrana and I. arrecta.	29. Indigo.
Isafgul	Plantago ovata	37. Drugs and Narcotics—others.
Jack fruit	Artocarpus integrifolia	40. Fruits and Vegetables including root crops.
Jambotree (*see* Plum, black)	.....	.....
Jenugulu (*see* Barbati)	.....	.....
Jevandi (*see* Chrysanthemum)	.....	.....
Jinjili (*see* Sesamum)	.....	.....
Jira (*see* Caraway)	.....	.....
Job's Tear or Cheik	Coix lachryma-jobi	10. Other food grains, etc.
Jowar (*see* Millet)	.....	.....

APPENDIX D—*continued.*

ALPHABETICAL LIST OF CROPS—*contd.*

Name of Crop		Heads of classification in Table IV.
English or Vernacular	Botanical	
Jujube	Zizyphus Jujuba	40. Fruits and Vegetables including root crops.
Jute	Corchorus sp.	24. Jute.
Kachu or Kachalu (*see* Arum)	.....	.....
Kakri (*see* Melon)	...	.....
Kalpayaru (*see* Beans, Kidney)	.....	.....
Kamranga	Averrhoa Carambola	40. Fruits and Vegetables including root crops.
Kanda	Dracontium	40. „ „
Kangni (*see* Millet)	.....	.....
Kankrol	Momordica cochinchinensis	40. Fruits and Vegetables including root crops.
Kaon (*see* Millet)	.....	.....
Kapok	Eriodendron anfractuosum	25. Fibres—others.
Karola	Momordica Charantia	40. Fruits and Vegetables including root crops.
Karuvapilai	Murraya Koenigii	20. Condiments and spices.
Kavali or Indian Katura	Sterculia urens	40. Fruits and Vegetables including root crops.
Kavathu, pannikkavathu, pallakavathu, kolkavathu	Dioscorea alata	40. „ „ „
Kharbuja (*see* Melon)	.....	.....
Khesari (*see* Vetch)	.....	.....
Khurfa (*see* Purslane)	.....	.....
Kidney bean (*see* Bean)	.....	.....
Kirni	Mimusops hexandra	41. Miscellaneous food crops.
Kodo (*see* Millet)	.....	.....
Korai (*see* Matting sedge, Indian)	.....	.....
Kokam (*see* Mangosteen)	.....	.....
Kolinji or vempali	Tephrosia purpurea	37. Drugs and Narcotics—others.
Koorka	Strobilanthes	40. Fruits and Vegetables including root crops.
Kuhudi	Panicum trypheron	10. Other food grains, etc.
Kulthi (*see* Gram)	.....	.....
Kutki (*see* Millet)	.....	.....
Lemon (*see* Citron)	.....	.....
Lentils	Lens esculenta or Ervam lens	10. Other food grains, etc.
Lettuce	Lactuca Scariola	40. Fruits and Vegetables including root crops.
Lime (*see* Citron)	.....	.....
Linseed	Linum usitatissimum	12. Linseed.
Lobia (*see* Barbati)	.....	.....
Locust tree (*see* Carob)	.....	.....
Lucerne	Medicago sativa	39. Fodder crops.
Madder	Rubia tinctorum and R. cordifolia.	30. Dyes and Tanning Materials—others.
Mahua	Bassia latifolia and B. longifolia.	41. Miscellaneous food crops.
Maize	Zea Mays	8. Maize.
Makham Sim (*see* Beans, Sword)	.....	.....
Mango	Mangifera indica	40. Fruits and Vegetables including root crops.
Mangosteen or Kokam	Garcinia indica	40. „ „ „
Mankachu	Alocasia indica	40. „ „ „
Margosa or Neem tree	Melia azadirachta	42. Miscellaneous non-food crops.
Marians	Bouea burmanica	40. Fruits and Vegetables including root crops.
Marjoram	Origanum vulgare	20. Condiments and spices.
Marua (*see* Millet)	.....	.....
Marukkolundu or Indian wormwood	Artemisia vulgaris	42. Miscellaneous non-food crops.

APPENDIX D—*continued.*

ALPHABETICAL LIST OF CROPS—*contd.*

Name of Crop.		Heads of classification in Table IV.
English or Vernacular.	Botanical.	
Mast wood	Calophyllum inophyllum	18. Oilseeds—others.
Mati kalai (*see* Black gram)	.....	.....
Matting sedge, Indian or Korai	Cyperus corymbosus, C. tegetum.	25. Fibres—others.
Medlar, Indian	Vangueria edulis	40. Fruits and Vegetables including root crops.
Melon, Kharbuja	Cucumis Melo	40. „ „ „
„ Kakri	Cucumis Melo var. momordica.	40. „ „ „
„ Musk	Cucurbita moschata	40. „ „ „
„ Water	Citrullus vulgaris	40. „ „ „
„ White Gourd (*see* Gourd)	.....	.....
Metha (Fenugreek)	Trigonella fœnum-græcum	20. Condiments and spices.
Millet, Bulrush, Bajra or Cumbu	Pennisetum typhoideum	6. Cumbu or Bajra.
„ (Sorghum) or jowar or cholum	Sorghum vulgare	5. Cholum or Jowar.
„ Italian, Kangni, or Kaon	Panicum Italicum or Setaria italica	10. Other food grains, etc.
„ Kodo or Varagu	Paspalum scrobiculatum	10. „ „
„ Little, Kutki or Gondli	Panicum miliare	10. „ „
„ Marua or Ragi	Elusine Coracana	7. Ragi or marua.
„ Common or Cheena	Panicum miliaceum	10. Other food grains, etc.
Mint or Pudina	Mentha arvensis	20. Condiments and spices.
Morinda or Al	Morinda tinctoria	30. Dyes and Tanning Materials—others.
Moth (*see* Bean)	.....	.....
Mulberry	Morus indica	42. Miscellaneous non-food crops.
Mung (*see* Gram)	.....	.....
Mustard	Brassica sp.	14. Rape and Mustard.
Naval (*see* Plum, black)	.....	.....
Neem tree (*see* Margosa)	.....	.....
Neerali	Gynocordia odorata	18. Oilseeds—others.
Niger Seed or Sorguja	Guizotia abyssinica	18. Oilseeds—others.
Nutmeg	Myristica fragrans	20. Condiments and spices.
Oats	Avena sativa	39. Fodder crops.
Odamula (reeds)	Ochalandra Rheedii	42. Miscellaneous non-food crops.
Ol (*see* Elephant foot)	.....	.....
Onion	Allium Cepa	20. Condiments and spices.
Opium	Papaver somniferum	31. Opium.
Orache, garden (*see* spinach)	.....	.....
Oranges	Citrus Aurantium	40. Fruits and Vegetables including root crops.
Palm, Date	Phœnix sylvestris	22. Sugar—others.
„ Palmyra	Borassus flabellifer	22. „ „
Papay	Carica papaya	40. Fruits and Vegetables including root crops.
Parvar or Patol	Trichosanthes dioica	40. „ „ „
Peach	Prunus persica	40. „ „ „
Peas	Pisum sativum or Pisum arvense.	10. Other food grains, etc.
Peanut (*see* Groundnut)	.....	.....
Pepper	Piper or Capsicum	20. Condiments and spices.
„ Black	Piper nigrum	20. „ „ „
„ Long	Piper longum	20. „ „ „
Pigeon or bottle grass	Setaria glauca	10. Other food grains, etc.
Pigeon pea (*see* Arhar)	.....	.....
Pimakottai, Pouna (*see* Mastwood)	.....	.....
Pine apple	Ananas sativa	40. Fruits and Vegetables including root crops.
Plantain	Musa sapientum	40. „ „ „
Plum, black, Jambo tree or Naval	Eugenia Jambolana	40. „ „ „
„ Hog, or Ampazham	Spondias mangifera	40. „ „ „
Poi (*see* Spinach)	.....	.....

APPENDIX D—*continued*.

ALPHABETICAL LIST OF CROPS—*contd.*

Name of Crop		Heads of classification in Table IV.
English or Vernacular	Botanical	
Pomegranate	Punica granatum	40. Fruits and Vegetables including root crops.
Pomelo	Citrus decumana	40. „ „ „
Ponnagantikura	Alternanthera sessilis	40. „ „ „
Potato	Solanum tuberosum	40. „ „ „
„ Sweet	Ipomœa Batatas, Batatas edulis.	40. „ „ „
Pudina (*see* Mint)	.....	.....
Puliyavara	Oxalis corniculata	40. Fruits and Vegetables including root crops.
Pumpkin	Cucurbita pepo	40. „ „ „
Pumpkin Melon (*see* Gourd red)	.....	.....
Radish or Sother	Raphanus sativus	40. Fruits and Vegetables including root crops.
Ragi (*see* Millet)	.....	.....
Randhuni (*see* Ajmud)	.....	.....
Rapeseed	Brassica sp.	14. Rape and Mustard.
Raspberry	Rubus lasiocarpus	40. Fruits and Vegetables including root crops.
Rhea	Bœhmeria nivea	25. Fibres—others.
Rice	Oryza sativa	2. Rice.
Rose apple (*see* Apple)	.....	.....
Roselle	Hibiscus subdariffa	40. Fruits and Vegetables including root crops.
Rubber (India)	Hevea brasiliensis, manihot Glaziovii.	42. Miscellaneous non-food crops.
Sabai grass	Ischœmum augustifolium	25. Fibres—others.
Safflower	Carthamus tinctorius	30. Dyes and Tanning Materials—others.
Saffron	Crocus sativus	30. „ „
Sage	Salvia officinalis	20. Condiments and spices.
Sam tree or Chaplash	Artocarpus Chaplasha	42. Miscellaneous non-food crops.
Sank-alu	Pachyrhizus angulatus	40. Fruits and Vegetables including root crops.
Sapodilla	Achras Sapota	40. „ „ „
Sawan (*see* Swank)	.....	.....
Sebestan	Cordia myxa	40. Fruits and Vegetables including root crops.
Senna	Cassia angustifolia and C. ovata.	37. Drugs and Narcotics—others.
Sesamum, til or jinjili	Sesamum indicum	13. Sesamum.
Shahjira (*see* Caraway, black)	.....	.....
Shama (*see* Swank)	.....	.....
Singhara or water caltrop	Trapa bispinosa	40. Fruits and Vegetables including root crops.
Siris tree or vagai	Albizzia Lebbek	42. Miscellaneous non-food crops.
Sisal hemp (*see* Hemp)	.....	.....
Soapnut or Kumkudu-Kaya	Sapindus trifoliatus	37. Drugs and Narcotics—others.
Sorguja (*see* Niger seed)	.....	.....
Sorrell	Rumex vesicarius	40. Fruits and Vegetables including root crops.
Sowa (*see* Dill)	....	.....
Sother (*see* Radish)	.....	.....
Soy bean (*see* Bean)	.....	.....
Spelt wheat (*see* Wheat)	.....	.....
Spinach	Spinacea oleracea	40. Fruits and Vegetables including root crops.
„ Indian or poi	Basella alba	40. „ „ „
„ Mountain, or Garden Orache	Atriplex hortensis	40. „ „ „
Strawberry	Fragaria vesca	40. „ „ „
Sugarcane	Saccharum officinarum	21. Sugarcane.

APPENDIX D—*concluded.*

ALPHABETICAL LIST OF CROPS—*concld.*

Name of Crop		Heads of classification in Table IV.
English or Vernacular	Botanical	
Sunflower	Helianthus Annuus	18. Oilseeds—others.
Swallow-wort	Calotropis sp.	25. Fibres—others.
Swank, Sawan, or Shama	Panicum frumentaceum	10. Other food grains, etc.
Sweet flag	Acorus Calamus	37. Drugs and Narcotics—others.
Sweet potato (*see* Potato)	.....	.....
Tamarind	Tamarindus indica	20. Condiments and spices.
„ Manila	Pithecolobium dulce	40. Fruits and Vegetables including root crops.
Taramira	Eruca sativa	14. Rape and Mustard.
Tea	Camelia Thea	33. Tea.
Tejpat	Cinnamonum Tamala and C. obtusifolium.	20. Condiments and spices.
Tepari (*see* Gooseberry)	.....	.....
Thattan-payara (*see* Barbati)	.....	.....
Thetkè (grass)	Imperata arundinacea	42. Miscellaneous non-food crops.
Til (*see* Sesamum)	.....	.....
Tobacco	Nicotiana Tabacum and N. Rustica.	34. Tobacco.
Tomato	Lycopersicum esculentum	40. Fruits and Vegetables including root crops.
Tori, Toria	Brassica Napus	14. Rape and Mustard.
Turmeric	Curcuma longa	20. Condiments and spices.
Turnip	Brassica Rapa	40. Fruits and Vegetables including root crops.
Uchhe	Momordica muricata	40. „ „ „
Udai	Acacia eburnea	42. Miscellaneous non-food crops.
Unda	Pongamia glabra	18. Oilseeds—others.
Urad (*see* Gram)	.....	.....
Varagu (*see* Millet)	.....	.....
Vagai (*see* Siris tree)	.....	.....
Vempali (*see* Kolinji)	.....	.....
Vetch, Field or gawar	Cyamopsis psoralioides	39. Fodder crops.
„ Chickling or khesari	Lathyrus sativus	10. Other food grains, etc.
Water caltrop (*see* Singhara)	.....	.....
„ melon (*see* Melon)	.....	.....
Wheat	Triticum sativum	3. Wheat.
„ Buck	Fagopyrum esculentum	10. Other food grains, etc.
„ Spelt	Triticum sativum var Spelta.	3. Wheat.
Wood apple (*see* Apple)	.....	.....
Wudalu or barti	Panicum flavidum	10. Other food grains, etc.
Yams	Dioscorea sp.	40. Fruits and Vegetables including root crops.
Zaminkand (*see* Elephant foot)	.....	.....

INDEX

	Introductory Note	Tables and Appendices
A	Page	Page
Agasi, Agati	...	27, 65, 69
Agave	...	23, 69
Ajmer-Merwara and Manpur—		
Area	...	4, 15
Area under crops	...	6—7, 24—25, 28—29
Area under irrigation	...	5, 20—21
Average yield of crops	...	48—53
Classification of area	...	4, 17
Land revenue	...	10—11, 40—41, 64
Live stock	...	8—9, 32—33
Proportion of sown to total area	iii	...
Proportion of irrigated to total sown area	iv	...
Ajmud or Randhuni	...	23, 65, 69
Ajwan	...	23, 65, 69
Akurkura	...	69
Al	...	69
Algeria, area under wheat and barley in—	...	13
Aloes	...	26, 69
Alya	...	69
Amada	...	23, 65, 69
Amaranths	...	27, 69
Ampazham	...	65, 69
Aniseed	...	23, 69
Apple, wood, custard, rose	...	37, 69
Area—		
Bajra or cumbu	v	2,3,5,6,22—24
Barley	v	2,3,5,6,22—24
Castor	...	2, 3, 6, 23—25
Cinchona	...	7, 26—28
Coconut	...	2, 3, 6, 23—25
Coffee	vi	2, 3, 7, 26—28
Condiments and spices	v, vi	6, 23—25
Cotton	vi	2, 3, 7, 23—25
Cultivated	...	4
Culturable waste	iii	2, 3, 4, 16—17
Drugs and narcotics	v, vi	7, 26—28
Dyes and Tanning Materials	v, vi	*ib*
Fallows	iii	2, 3, 4, 16—17
Fibres	v, vi	2, 3, 7, 23—25
Fodder crops	v, vi	2, 3, 7, 27—29
Food grains and pulses	v	2, 3, 6, 22—24
Food crops	v	2, 3, 5, 7, 27—29
Forest	iii	2, 3, 4, 16—17
Fruits and vegetables	v, vi	7, 27—29
Fully assessed to land revenue	...	10—11, 34—41
Gram	v	2, 3, 6, 22—24
Groundnut	...	2, 3, 6, 23—25
Indigo	vi	2, 3, 7, 26—28
Irrigated	iv	2, 3, 5, 18—21
Indian hemp	...	7, 26—28
Jowar or cholum	v	2, 3, 5, 6, 22—24
Jute	vi	2, 3, 7, 23—25
Linseed	v	2, 3, 6, 22—24
Maize	v	2, 3, 5, 6, 22—24
Non-food crops	v	2, 3, 5, 7, 27—29
Not available for cultivation	iii	2—4, 16—17
Not fully assessed to land revenue	...	10, 34—40
Oilseeds	v	2, 3, 6, 22—25
Opium	vi	2, 3, 7, 26—28
Professional survey	ii	2—4, 14—15
Ragi or marua	v	2, 3, 6, 22—24
Rape and mustard	v	2, 3, 6, 23—25
Rice	v	2, 3, 6, 22—24
Sesamum	v	2, 3, 6, 22—25
Sown	iii, iv, v	2—4, 7, 16—17, 27—29
Sown more than once	iii, iv, vi	7, 27—29
Sugar	v, vi	2, 3, 6, 23—25
Sugarcane	vi	2, 3, 5, 6, 23—25
Tea	vi	2, 3, 7, 26—28
Tobacco	vi	2, 3, 7, 26—28
Uncultivated	...	4
Village papers	ii	2, 3, 4, 14—15
Wheat	v	2, 3, 5, 6, 22—24

	Introductory Note	Tables and Appendices
A—*contd.*	Page	Page
Area and population of India	ii	...
Arecanut	...	26, 69
Argentina, area under wheat and barley in—	..	13
Arhar	...	22, 52, 65, 69
Arnatto	...	26, 69
Arrowroot	...	27, 69
Artichoke	...	*ib.*
Arum	...	*ib.*
Arunelli	...	65, 69
Asparagus	...	22
Assam—		
Area	...	4, 15
Area under crops	...	6—7, 24—25, 28—29
Area under irrigation	...	5, 20—21
Average yield of crops	...	48—53
Classification of area	...	4, 17
Harvest prices	...	12, 42—43
Land revenue	...	10—11, 38—39
Live stock	...	8—9, 32—33
Proportion of sown to total area	iii	...
Proportion of irrigated to total sown area	iv	...
Assessment, land revenue	vii—viii	2, 3, 10—11, 34—41
Australia, area under wheat and maize in—	...	13
Avati	...	*See* Agali
Average yield per acre of crops	ix	47—53
B		
Bajra or cumbu—		
Area	v	2, 3, 6, 22—24
Harvest prices	...	12, 42
Irrigated	...	5, 19—21
Yield per acre	...	48, 51
Barbati	...	22, 65, 69
Barley—		
Area	v	2, 3, 6, 22—24
Harvest prices	...	12, 42
Irrigated	...	5, 18—20
Yield per acre	...	48, 50
Barti	...	22, 65, 69
Basil, sweet	...	26, 69
Beans	...	27, 69
Beet root	...	*ib.*
Bel	...	*ib.*, 65
Bengal—		
Area	...	4, 14
Area under crops	...	6—7, 22—23, 26—27
Area under irrigation	...	5, 18—19
Average yield of crops	...	48—53
Classification of area	...	4, 16
Harvest prices	...	12, 42—43
Land revenue	...	10—11, 34—35
Live stock	...	8—9, 30—31
Proportion of sown to total area	iii	...
Proportion of irrigated to total sown area	iv	...
Betel nut	...	*See* Arecanut
Betel vine	...	26, 69
Bhindi	...	69
Bihar and Orissa—		
Area	...	4, 14
Area under crops	...	6—7, 22—23, 26—27
Area under irrigation	...	5, 18—19
Average yield of crops	...	48—53
Classification of area	...	4, 17
Harvest prices	...	12, 42—43
Land revenue	...	10—11, 36—37
Live stock	...	8—9, 30—31
Proportion of sown to total area	iii	...
Proportion of irrigated to total sown area	iv	...

INDEX.

	Introductory Note	Tables and Appendices
B—*contd.*	Page	Page
Bilimbi	...	27, 65, 69
Bimb	...	*ib.*
Bogoda brinjal	...	26, 69
Bombay—		
Area	...	4, 14
Area under crops	...	6—7, 22—23, 26—27
Area under irrigation	...	5, 18—19
Average yield of crops	...	48—53
Classification of area	...	4, 16
Harvest prices	...	12, 42—43
Land revenue	...	10—11, 34—35
Live stock	...	8—9, 30—31
Proportion of sown to total area	iii	...
Proportion of irrigated to total sown area	iv	...
Borage, country	...	26, 69
Brinjal	...	27, 69
British India—		
Area	...	4, 15
Area under crops	...	6—7, 24—25, 28—29
Area under irrigation	...	5, 20—21
Average yield of crops	...	50—53
Classification of area	...	4, 17
Harvest prices	...	12, 42—43
Land revenue	...	2—3, 10—11, 34—41
Live stock	..	32—33
Proportion of sown to total area	iii	...
Proportion of irrigated to total sown area	iv	...
Buck wheat	...	69, 75
Buffaloes	vii	2—3, 8, 30—32
Bulls and bullocks	vii	*ib*
Burma—		
Area	...	4, 14
Area under crops	...	6—7, 22—23, 26—27
Area under irrigation	...	5, 18—19
Average yield of crops	..	48—53
Classification of area	..	4, 16
Harvest prices	...	12, 42—43
Land revenue	...	10—11, 36—37
Live stock	...	8—9, 30—31
Proportion of sown to total area	iii	...
Proportion of irrigated to total sown area	iv	...

C

Cabbage	...	27, 70
Caltrop, water	...	27, 75
Calves	vii	2, 3, 8, 30, 32
Camels	vii	9, 31, 33
Canals, area irrigated by	...	5, 18—20
Canada, area under wheat, barley and maize in—	...	13
Caraway	...	23, 70
Cardamom	...	*ib*
Carob	...	27, 70
Carrot	...	*ib*
Carts	vii	9, 31, 33
Cashew nut	...	27, 70
Cassava	...	*ib*
Castors	...	2, 3, 6, 23—25
Cattle census	vii	...
Cattle per 100 acres of cropped area each province	vii	...
Cattle per 100 of population in each province	vii	...
Cauliflower	...	27, 70
Celery	...	*ib*
Census, cattle	vii	..
Central Provinces and Berar—		
Area	...	4, 15
Area under crops	...	6—7, 22—23, 26—27

	Introductory Note	Tables and Appendices
C—*contd.*	Page	Page
Central Provinces and Berar—*contd.*		
Area under irrigation	...	5, 20—21
Average yield of crops	...	48—53
Classification of area	...	4, 17
Harvest prices	...	12, 42—43
Land revenue	...	10—11, 36—39
Live stock	..	8—9, 32—33
Proportion of sown to total area	iii	...
Proportion of irrigated to total sown area	iv	...
Chaplash	...	27, 65, 70
Charts, illustrating—		
Area sown and area under food crops	xi	...
Area under non-food crops and irrigated area sown	xi	...
Areas under selected crops	xi	...
Culturable waste and current fallows	xi	...
Total area sown with shares of food and non-food crops	xi	...
Live stock	xi	...
Shares of provinces in the areas under certain principal crops	xi	...
Uncultivable area and net area sown	xi	...
Total cultivable area	xi	...
Harvest prices of principal crops	xi	...
Chayroot	...	26, 65, 70
Cheik	...	22, 65, 70
Cheena	...	*ib*
Chicory	...	27, 70
Chickling vetch	...	22, 70
Chikkudukayalu	...	65, 70
Chile, area under wheat and barley in—	...	13
Chillies	...	23, 70
Cholam (see jowar)	...	...
Cholanathu	...	65, 70
Chrysanthemum	...	*ib*
Cinchona	...	26—28
Cinnamon	...	23, 70
Citron	...	27, 70
Classification of area	iii	2—3, 4, 16—17
Cloves	...	23, 70
Coconut	...	2—3, 6, 23—25
Coffee	vi	2, 3,7, 26—28
Condiments and spices	v, vi	6, 23—25
Coriander	...	23, 70
Cotton—		
Area	vi	2, 3, 7, 23—25
Harvest prices	...	12, 43
Irrigated	...	5, 19, 21
Yield per acre	...	49, 53
Coorg—		
Area	...	4, 15
Area under crops	...	6—7, 24—25, 28—29
Area under irrigation	...	5, 20—21
Average yield of crops	...	48—53
Classification of area	...	4, 17
Land revenue	...	10—11, 40—41
Live stock	...	8—9, 32—33
Proportion of sown to total area	iii	...
Proportion of irrigated to total sown area	iv	...
Cress	...	27, 70
Crop-cutting experiments	ix	47—53
Crops, irrigated	..	5, 18—21
Crops, list of	...	69—75
Crops, specification of	...	22—29
Cucumber	...	27, 70
Culturable waste	iii	2—3, 4, 16—17
Cumbu (see Bajra)	...	...
Cumin	...	23, 70
Current fallows	iii, iv	2, 3, 4, 16—17

INDEX.

	Introductory Note	Tables and Appendices
D	Page	Page
Dani	...	27, 65, 70
Date palm	...	23, 70
Delhi—		
Area	...	4, 15
Area under crops	...	6—7, 24—25, 28—29
Area under irrigation	...	5, 20—21
Average yield of crops	...	48—53
Classification of area	...	4, 17
Land revenue	...	10—11, 40—41
Live stock	...	8—9, 32—33
Dhatura	...	26, 65, 70
Dhaincha	...	27, 65, 70
Dill or sowa	...	23, 70
Dividivi	...	26, 65, 70
Donkeys (see mules)	...	...
Drugs and narcotics	v, vi	7, 26—28
Drumsticks	...	27, 70
Dyes and Tanning Materials	v, vi	7, 26—28
E		
Elephant foot	...	27, 70
Elephant yam	...	*ib*
Egypt, area under rice, maize and cotton in—	...	13
Experiments, crop cutting	ix	47—53
F		
Fallow	iii, iv	2—4, 16—17
Fennel	...	23, 70
Fenugreek	...	23, 71
Feudatory and tributary States	ii	4, 14—15
Fibres	v, vi	2, 3, 7, 23—25
Fig	...	27, 71
Flea-bane	...	26, 71
Flowers	...	27, 71
Fodder crops	v, vi	2, 3, 7, 27—29
Food crops	v	2, 3, 7, 27—29
Food grains	v	2, 3, 6, 22—24
Foreign countries, area under certain crops in—	...	13
Forest	iii	2—4, 16—19
France, area under wheat, barley, and maize in—	...	13
Fruits and vegetables including root crops	v, vi	7, 27—29
Fully assessed area	...	10, 34—40
G		
Gajar	...	65, 71
Garlic	...	23, 71
Garmal	...	27, 65, 71
Gawar (see vetch)	...	...
Ginger	...	23, 71
Goats	vii	9, 31—33
Gooseberry (cape)	...	27, 71
——— (country star)	...	*ib*
Goose foot	...	*ib*
Gourd	...	*ib*
Gourd melon	...	*ib*
Gram—		
Area	v	2, 3, 6, 22—24
Harvest prices	...	12, 42
Yield per acre	...	49, 52
Kinds of—	...	71
Grape	...	27, 71
Groundnut—		
Area	...	2, 3, 6, 23—25
Harvest prices	...	12, 43
Guava	...	27, 71
Guinea grass	...	*ib*
Gum berry	...	*ib*

	Introductory Note	Tables and Appendices
H	Page	Page
Harvest prices	viii—ix	12, 42—43
Hemp, Indian		26—28
Hemp, Sann, Deccan, and Sisal	...	23, 71
Henna	...	26, 65, 71
Hibiscus (edible)	...	27, 71
Horses and ponies	vii	9, 31, 33
Horse-radish	...	27, 71
I		
India—		
Acreage under rice, wheat, barley, maize, and cotton in—	...	13
Area	ii	...
Population	ii	...
Indigo—		
Area	vi	2, 3, 7, 26—28
Irrigated area, proportion of — to total cropped area	iv	...
Irrigated areas	iv	2—3, 5, 18—21
Irrigation	iv	...
Isafgul	...	26, 65, 71
Italy, area under rice, wheat, barley and maize in —	...	13
J		
Jack fruit	...	27, 71
Jambo (see Plum)	...	...
Japan, area under rice, wheat, maize, and cotton in —	...	13
Jenugulu	...	66, 71
Jevandi	...	71
Jinjili (see sesamum)	...	...
Jira	...	66, 71
Job's Tear	...	22, 71
Jowar or Cholam—		
Area	v	2, 3, 6, 22—24
Harvest prices	...	12, 42
Irrigated	...	5, 19—21
Yield per acre	...	48, 50
Jujube	...	27, 72
Jute—		
Area	v	2, 3, 7, 23—25
Harvest prices	...	12, 43
Yield per acre	...	49, 53
K		
Kalpayaru	...	66, 72
Kamranga	...	27, 66, 72
Kanda	...	22, 66, 72
Kangni	...	27, 66, 72
Kankrol	...	*ib*
Kapok	...	23, 72
Karola	...	27, 66, 72
Karuvapilai	...	23, 66, 72
Kavali	...	27, 66, 72
Kavathu	...	*ib*
Kirni	...	*ib*
Kodo	...	22, 66, 72
Kolinji	...	26, 66, 72
Korai	...	23, 66, 72
Koorka	...	27, 66, 72
Kuhudi	...	22, 66, 72
Kulthi	...	*ib*
Kutki	...	*ib*
L		
Lakhiraj	...	66
Land revenue assessment	vii—viii	2—3, 10—11, 34—41
Land revenue per head of population	viii	10—11, 34—41
Lentils	...	22, 72
Lettuce	...	27, 72
Linseed—		
Area	v	2, 3, 6, 22—24
Harvest prices	...	12, 43
Yield per acre	...	49, 52

INDEX.

	Introductory Note	Tables and Appendices
	Page	Page
L—*contd.*		
List of crops	...	69—75
Live stock	vii	8,-9, 30—33
Live stock per 100 acres of sown area in each province	vii	...
Live stock per 100 of population in each province	vii	...
Locust tree	...	27, 72
Lucerne	...	*ib*
Luxemburg, area under wheat and barley in —	...	13
M		
Madder	...	26, 66, 72
Madras—		
Area	...	4, 14
Area under crops	...	6—7—22—23, 26—27
Area under irrigation	...	5, 18—19
Average yield of crops	...	48—53
Classification of area	...	4, 16
Harvest prices	...	12, 42—43
Land revenue	...	10—11, 34—35
Live stock	...	8—9, 30—31
Proportion of sown to total area	iii	...
Proportion of irrigated to total sown area	iv	...
Mahua	...	27, 72
Maize—		
Area	v	2, 3, 6, 22—24
Harvest prices	...	12, 42
Irrigated	...	5, 19—21
Yield per acre	...	49, 51
Makhan Sim	...	66, 72
Malguzari	...	66
Mamlatdar	...	66
Mango	...	27, 72
Mangosteen	...	*ib*
Mankachu	...	*ib*
Manpur Pargana—		
Land revenue	...	10—11, 40—41
Mare		9, 31, 33
Margosa	...	27, 72
Marians	...	*ib*
Marjoram	...	23, 72
Marua (see Ragi)	...	22, 66, 72
Marukholandu	...	73
Mastwood	...	23, 73
Matikalai	...	73
Matting sedge	...	23, 73
Medlar	...	27, 73
Melon	...	*ib*
Metha	...	73
Mehwasi	...	66
Millet	...	22—24, 73
Mint	...	23, 73
Mixed crops	iv	...
Morinda	...	26, 73
Muafi	...	66
Mulberry	...	27, 73
Mules and donkeys	vii	9, 31—33
Mung	...	22, 66, 73
Mustard (see Rape)	...	...
N		
Narcotics (see Drugs)	...	...
Naval (see Plum, black)	...	...
Nela Mulaka (see Brinjal)	...	...
Neem (see Margosa)	...	...
Neerali	...	23, 67, 73
Netherlands, area under wheat and barley in —	...	13
New Zealand, area under wheat, barley and maize in —	...	13
Niger seed	...	23, 73
Non-food crops	v	2, 3, 7, 27—29
North-West Frontier Province—		
Area	...	4, 15
Area under crops	...	6—7, 24—25, 28—29
Area under irrigation	...	5, 20—21

	Introductory Note	Tables and Appendices
	Page	Page
N—*contd.*		
Average yield of crops	...	48—50—53
Classification of area	...	4, 17
Harvest prices	...	12, 42—43
Land revenue	...	10—11, 38—39
Live stock	...	8—9, 32—33
Proportion of sown to total area	iii	...
Proportion of irrigated to total sown area	iv	...
Nutmeg	...	23, 73
O		
Oats	...	27, 73
Odamula	...	67, 73
Ol (see Elephant foot)	...	67, 73
Oilseeds	v	2—3, 6, 22—25
Onion	...	23, 73
Opium	vi	2—3, 7, 26—28
Oranges	...	27, 73
P		
Palm, date and palmyra	...	23, 73
Papay	...	27, 67, 73
Parvar or patol	...	*ib*
Patel	...	67
Peach	...	27, 73
Peas	...	22, 73
Pepper	...	23, 73
Pigeon grass	...	22, 73
Pimakottai (see Mastwood)	...	...
Pine-apple	...	27, 73
Plantain	...	*ib*
Ploughs	vii	9, 31—33
Plum	...	27, 73
Pomegranate	...	27, 74
Pomelo	...	*ib*
Ponnagantikura	...	*ib*
Ponies (see Horses)	...	...
Population	ii	10, 11, 34—41
Potato	...	27, 74
Pudina	...	74
Professional survey	i	2—4, 14—15
Pulses (see food grains)	...	...
Puliyavara	...	27, 67, 74
Pumpkin	...	27, 74
Punjab—		
Area	...	4, 14
Area under crops	...	6—7, 23—23, 26—27
Area under irrigation	...	5, 18—19
Average yield of crops	...	48—53
Classification of area	...	4, 16
Harvest prices	...	12, 42—43
Land revenue	...	10—11, 36—37
Live stock	...	8—9, 30—31
Proportion of sown to total area	iii	...
Proportion of irrigated to total sown area	iv	...
R		
Radish	...	27, 74
Raiyatwari	viii	10, 11, 34—41
Ragi or marua—		
Area	v	2, 3, 6, 22—24
Yield per acre	...	49, 51
Rape and mustard—		
Area	v	2, 3, 6, 23—25
Harvest prices	...	12, 43
Yield per acre	...	49, 53
Raspberry	...	27, 74
Revenue, land	viii	2, 3, 10, 11, 34—41

INDEX.

	Introductory Note	Tables and Appendices
	Page	Page
R—*contd.*		
Rhea	...	23, 74
Rice—		
Area	v	2, 3, 6, 22—24
Harvest prices	...	12, 42
Irrigated	...	5, 18—20
Yield per acre	...	48, 50
Roselle		27, 74
Root crops (see Fruits)	...	...
Rubber (India)	...	74
S		
Sabai grass	...	23, 67, 74
Safflower	...	26, 74
Saffron	...	*ib*
Sage	...	23, 74
		74
Sam tree	...	
Sank-alu	...	27, 67, 74
Sapodilla	...	*ib*
Sebastan	...	*ib*
Senna	...	26, 74
Sesamum—		
Area	v	2, 3, 6, 22—25
Harvest prices	...	12, 43
Yield per acre	...	52
Sheep	vii	8, 30, 32
Siberia, area under rice, wheat, barley, and maize in—	...	13
Siris tree	...	67, 74
Soap nut	...	26, 74
Sorrell	...	27, 67, 74
Sother	...	67, 74
Source and scope of the statistics	i	...
Sown area	iii	2—4, 7, 16—17
		27—29
Sown area per 100 of population in each province	iii	...
Sown area proportion of — to total area	iii	...
Spain, area under rice, wheat, barley and maize in —	...	13
Spelt	...	74
Spices (see Condiments)	...	...
Spinach	...	27, 74
Strawberry	...	*ib*
Sugar cane—		
Area	iv	2, 3, 5, 6, 23—25
Harvest prices	...	12, 43
Irrigated	...	5, 19—21
Yield per acre	...	49, 53
Sunflower	...	23, 75
Survey, professional	ii	2—4, 14—15
Swallow-wort	...	23, 75
Swank	...	22, 67, 75
Sweet flag	...	26, 75
Switzerland, area under wheat, barley, and maize in —	...	13
T		
Talukdari	...	67
Tamarind	...	23, 27, 75
Tanks, area irrigated by	...	5, 18—20
		75
Taramira	...	
Tea	vi	2, 3, 7, 26—28
Tejpat	...	23, 67, 75
Tenures of land, forms of —	vii—viii	...
		75
Tepara	...	
Thattan-payara	...	67, 75
Thetke grass	...	27, 67, 75
Til-(see Sesamum)	...	...
Tobacco	vi	2, 3, 7, 26—28
Tomato	...	27, 75
Towns, number and population of—	...	34—41
Tunis, area under wheat, barley, and maize in —	...	13
Turmeric	...	23, 75
Turnip	...	27, 75

	Introductory Note	Tables and Appendices
	Page	Page
U		
Uchhe	...	27, 68, 75
Udai	...	68, 75
Unda	...	23, 68, 75
United Kingdom, area under wheat, barley, and maize in the —	...	13
United Provinces —		
Area	...	4, 14
Area under crops	...	67, 22—23, 26—27
Area under irrigation	...	5, 18—19
Average yield of crops	...	48—53
Classification of area	...	4, 16
Harvest prices	...	12, 42—43
Land revenue	...	10—11, 36—37
Live stocks	...	8—9, 30—31
Proportion of sown to total area	iii	...
Proportion of irrigated to total sown area	iv	...
United States of America, area under rice, wheat, barley, maize, and cotton in the —	...	13
Urad	...	22, 68, 75
Uruguay, area under wheat, barley, and maize in—	...	13
V		
Vagai (see Siris tree)	...	...
Vegetables (see Fruits)	...	...
Vempali (see Kolinji)	...	...
Vernacular terms, meaning of —	...	65—68
Vetch	...	22, 27, 75
Village communities	vii—viii	10, 11, 34—41
Village papers, area by —	ii,	2—3, 4, 14—15
W		
Waste, culturable	iii	2—4, 16—17
Wells, area irrigated by —	...	5, 18—20
Whole inam villages	...	10, 11, 34—41
Wheat—		
Area	v	2, 3, 5, 6, 22—24
Chart illustrating variations in area in last ten years	xi	...
Harvest prices	...	12, 42
Irrigated	iv	5, 18—20
Yield per acre	...	48, 50
World, areas under certain crops in various countries of the —	...	13
Wormwood, Indian	...	71
Wudalu	...	22, 68, 75
Y		
Yams	...	27, 75
Yield per acre of crops	ix	47—53
Young stock (calves)	vii	2, 3, 8, 30, 32
Young stock (buffalo calves)	...	*ib*
Young stock (colts and fillies)	...	9, 31, 33
Z		
Zamindar	...	68
Zamindari	vii—viii	10, 11, 34—41, 68
Zaminkand	...	75

MGPIC—S3—II-1-162—21-4-25 800.

1. Classification of the Total Reported Area in 1922-23.

Total reported area . . . . . 134 million acres.



2. Total Area Sown in 1922-23.

Total area sown (including double sown area)	. . .	68 million acres.
Area under food crops	. . . . .	52 „ „
„ „ non-food crops	. . . . .	16 „ „

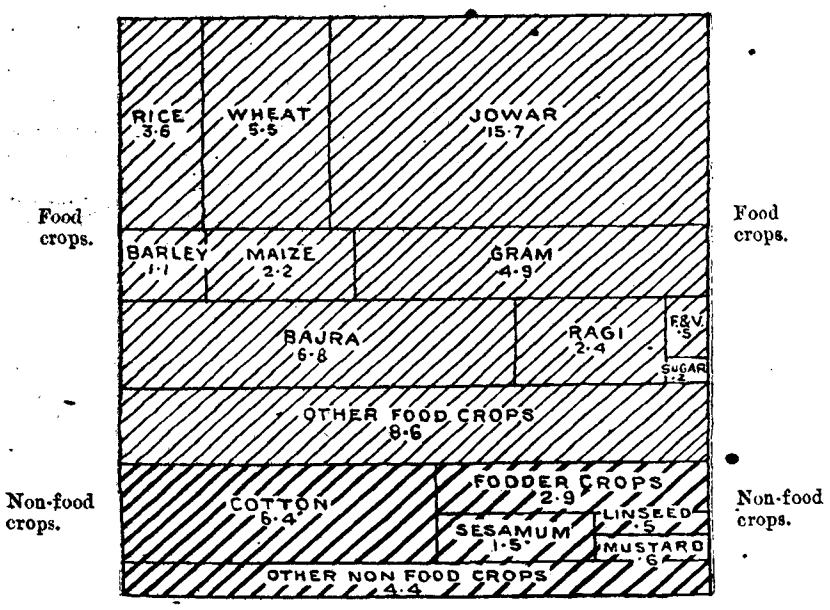

NOTE.—(1) Other food crops are minor food-grains, condiments and spices, and miscellaneous food crops.

(2) Other non-food crops are oilseeds other than sesamum, linseed, rape and mustard, fibres other than cotton, dyes, drugs and narcotics and miscellaneous non-food crops.

THIRTY-NINTH ISSUE

DEPARTMENT OF COMMERCIAL INTELLIGENCE AND STATISTICS, INDIA

19-

Agricultural Statistics of India

1922-23

Volume II

Area, Classification of Area, Area under Irrigation, Area under Crops, Live-Stock, and Land Revenue Assessment, in Certain Indian States.

Published by order of the Governor-General in Council

LIBRARY OF THE BOMBAY BRANCH OF THE ROYAL ASIATIC SOCIETY

CALCUTTA: GOVERNMENT OF INDIA
CENTRAL PUBLICATION BRANCH
1925

[No. 1960] PRICE 12 As. 1s. 3d.

CONTENTS

PAGE.

INTRODUCTORY NOTE . . . . . i—v

CHARTS ILLUSTRATING—

(1) Classification of area . . . . . } *Frontispiece*

(2) Total area sown with shares of food and non-food crops . . }

SUMMARY TABLES.

No.

1. General Summary, 1906-07 to 1922-23 . . . . . 2—3

2. Area cultivated and uncultivated 4

3. Area under irrigation . . . . . 4—5

4. Area under different crops cultivated . . . . . 6—7

GENERAL TABLES.

I.—Area of each State, 1918-19 to 1922-23 . . . . . 8—14

II.—Classification of area of each State, 1918-19 to 1922-23 . . . 15—21

III.—Area under irrigation in each State, 1918-19 to 1922-23 . . . 22—35

IV.—Area under crops and specification of crops, 1918-19 to 1922-23 . . 36—57

V.—Live-stock, ploughs and carts in each State . . . . . 58—67

VI.—Incidence of the Land Revenue Assessment on Area and Population in each State . . . . . 68—75

APPENDICES.

A—Glossary of vernacular terms used in the Volume 77

B—Explanatory notes for different tables for States . . . . . 78—80

Index . . . . . 81—85

Agricultural Statistics of India

1922-23

VOLUME II—INDIAN STATES

Introductory Note

This volume deals with statistics for Indian States as far as reported. As in the previous issues, summary tables have been inserted to show the total figures relating to area, the classification of area, and the area under crops for each State or group of States, and the totals for all the reporting States. The total number of cattle as far as reported in each of the years 1906-07 to 1922-23 has also been included in the general summary table (No. 1). These statistics are defective for comparative purposes, as additions have been made in the number of reporting States from time to time. Two charts and an index for easy reference have, as usual, been added to the volume. General

It should be noted that, for the reasons explained below, the agricultural statistics of Indian States are incomplete and are of far less accuracy than those of British Provinces published in Volume I. As these States comprise one-third of the total area of India, the importance of their statistics in the all-India returns can scarcely be over-estimated.

The total area of Indian States is 460 million acres (719,000 square miles), with a population of 72 millions according to the Census of 1921. These States are divided, for purposes of agricultural statistics, into two main classes, namely, (1) States within the jurisdiction of Local Governments and Administrations, and (2) States having direct political relations with the Government of India.

(1) *States within the jurisdiction of Local Governments and Administrations.*—The total area of these States is 120,888,000 acres, with a population of 25 millions. They are divided into the following main groups :

	Area Thousand acres	Population Thousands
Bombay and Sind States	40,891	7,409
Madras States *	6,846	5,460
Punjab States	3,215	408
Bihar and Orissa States	18,335	3,960
Central Provinces States	19,961	2,067
North-West Frontier Province States (including Tribal areas)	16,320	2,825
United Provinces States	4,348	1,135
Bengal States	2,911	897
Assam States	8,061	384
Total	120,888	24,545

The total area of all these States (with the exception of the Tribal areas in the North-West Frontier Province) is included in the areas of the respective British Provinces stated in column 2 of Table I of Volume I (British India), but is shown separately in column 3 of that table in order to arrive at the net area of British territory (in column 5) dealt with in that volume. Of these States, agricultural statistics are at present available only for the following thirty-three States in the Madras and the Bombay Presidencies, the Punjab, and the United Provinces, and are dealt with in this volume :—

	Area Thousand acres	Population Thousands
Madras States *—		
Travancore	4,437	4,006
Cochin	944	979
Pudukkottai	754	427
Banganapalle	164	37
Sandur	101	11

* These States have since come under direct political relationship with the Government of India.

	Area Thousand acres	Population Thousands
Bombay States—		
Bhavnagar	1,808	426
Dharampur	450	95
Jath	627	83
Phaltan	254	43
Aundh	321	65
Sachin	29	20
Punjab States—		
Kalsia	123	57
Pataudi	34	18
Dujana	57	26
Simla Hill States (comprising Bashahr, Jubbal, Theog, Kumbarsain, Khaneti, Baghal, Ghund, Mehlog, Baghat, Madhan, Koti, Keonthal, Bija Dhami, Darkoti and Kuthar)	3,513	307
United Provinces States—		
Benares	574	363
Rampur	571	454
Tehri-Garhwal	2,880	318
Total	17,641	7,735

(*2*) *States having direct political relations with the Government of India.*— These are divided into the following main groups :—

	Area Thousand acres	Population Thousands
Hyderabad	52,927	12,472
Mysore	18,860	5,979
Baroda	5,153	2,127
Gwalior	16,511	3,186
Kashmir	53,925	3,320
Central India States	33,205	5,997
Rajputana States	82,550	9,844
Punjab Agency States	23,066	4,008
Baluchistan (States)	51,462	379
Sikkim	1,804	82
Total	339,463	47,394

No agricultural statistics are at present available for Baluchistan (States) and Sikkim. Of the remainder, returns are received from the following thirty-two States :—

	Area Thousand acres	Population Thousands
Hyderabad	52,927	12,472
Mysore	18,860	5,979
Baroda	5,153	2,127
Gwalior	16,511	3,186
Kashmir	53,925	3,320
Central India States—		
Indore	6,080	1,152
Bhopal	4,657	692
Rajgarh	613	115
Narsingarh	469	101
Barwani	754	120
Nagod	321	68
Rajputana States—		
Jaipur	10,676	2,339
Bikaner	14,922	660
Marwar	22,410	1,849
Tonk	1,634	288
Alwar	2,038	701
Kishangarh	549	78
Bharatpur	1,263	496
Jhalawar	527	96
Kotah	3,638	630
Bundi	1,421	187
Dholpur	740	230

	Area Thousand acres	Population Thousands
Punjab Agency States—		
Patiala	3,795	1,500
Jind	853	308
Nabha	620	263
Bahawalpur	12,700	781
Sirmur (Nahan)	632	140
Kapurthala	421	284
Malerkotla	107	80
Faridkot	412	151
Loharu	143	21
Bilaspur	288	98
Total	240,059	40,512

The total area of all the sixty-five reporting States named above amounts to 257,700,000* acres with a population of 48 millions. These States, therefore, represent 56 per cent of the total area, and 67 per cent of the total population, of the Indian States.

The earliest years from which the statements of agricultural statistics have been received from these sixty-five reporting States are noted below :

Mysore	1886-87
Jaipur	1892-93
Gwalior	1896-97
Bikaner, Marwar, Tonk	1898-99
Alwar, Bharatpur, Kishangarh, Jhalawar, Kotah	1900-01
Indore, Rajgarh, Narsingarh, Nagod, Patiala, Jind, Nabha, Bahawalpur	1907-08
Pudukkottai, Banganapalle, Sandur, Cochin, Travancore, Bhopal, Barwani, Sirmur, Kalsia, Pataudi, Loharu, Dujana, Kapurthala, Malerkotla, Faridkot, Simla Hill States, Bilaspur	1908-09
Kashmir	1910-11
Baroda, Bundi, Phaltan, Aundh, Sachin, Jath	1918-19
Hyderabad, Benares, Bhavnagar, Dharampur	1919-20
Dholpur, Rampur and Tehri-Garhwal	1920-21

The returns for the different States relate to the years ending on the dates stated below, so far as information is now available :—

Bikaner, Sandur, and Banganapalle	year ended	31st March
Jath, Phaltan, Aundh, and Indore	,,	June
Mysore, Baroda, Pudukkottai, Cochin, Travancore, Gwalior, Narsingarh, Nagod, Kishangarh, Bharatpur, Kotah, Patiala, Dharampur, Benares, and Tehri-Garhwal	,,	30th June
Bundi	,,	19th July
Sachin	,,	31st July
Jaipur	,,	31st August
Marwar, Jhalawar, Bhopal, Barwani, Rampur, and Dholpur	,,	30th September
Hyderabad	,,	5th October
Tonk, Rajgarh, Alwar	,,	31st October

From the total area of all the sixty-five reporting States (257,700,000 acres*), deduction must be made of 123,312,000 acres, comprising chiefly unsurveyed areas and lands held on jagir, muafi, and other privileged tenures, for which statistics are not available. The net area actually covered by these statistics is, therefore, only 134,388,000 acres by professional survey,† or 134,549,000 acres according to village papers.† Table I, Total area

* The difference between this figure and the total area as shown in column 2, Table I on page 14 is due to the inclusion here of complete area figures for Barwani and Simla Hill States from the Census of 1921.

† For explanation of the terms " professional survey " and " village papers," see footnotes to Table I (page 8) of this volume and the Note prefixed to Volume I.

Table II, Classification of area

This area is classified, for purposes of agricultural statistics, as shown in the margin. About 17,593,000 acres, or 13·2 per cent of the total, are occupied by forests; and the area not available for cultivation, that is, land absolutely barren, or unculturable, or covered by buildings, water, and roads, or otherwise appropriated to uses other than agriculture, amounts to 23,269,000 acres or 17·4 per cent. The balance, 92,804,000 acres or 69·4 per cent, represents the area available for cultivation. Of this area, 15,002,000 acres, or 11·2 per cent of the total area, represent culturable waste, *i.e.*, land available for cultivation but not taken up, and 13,635,000 acres, or 10·2 per cent, fallow in the year under report. The net area actually sown in the year was thus 64,167,000 acres (48 per cent of the total area). This net area sown, however, excludes areas sown more than once in the year. If areas sown more than once (as noted below) are taken as separate area for each crop, the gross area sown in the year of report amounts to 68,402,000 acres.

	Thousand acres	Per cent
Forests	17,593	13·2
Not available for cultivation	23,269	17·4
Culturable waste other than fallow	15,002	11·2
Current fallows	13,635	10·2
Net area sown	64,167	48·0
Total	133,666*	100

Table III, Area under irrigation

The total area irrigated in the reporting States during 1922-23 was 8,640,000 acres, as against 8,286,000 acres in the preceding year. Of this, 2,605,000 acres were irrigated from Government canals, 918,000 acres from private canals, 1,337,000 acres from tanks, 2,110,000 acres from wells, and the remaining 1,670,000 acres from other sources of irrigation. These figures, however, do not take into account areas sown more than once during the year with the help of irrigation, but indicate the extent of land actually irrigated. If areas sown more than once are counted as separate area for each crop, the gross area of irrigated crops amounts to 9,434,000 acres, of which 8,339,000 acres were under food crops.

Table IV, Area under crops

The gross area cultivated with crops in the reporting States was, as stated above, 68 million acres in 1922-23. The different classes of crops and the area occupied by each, so far as details are available,† are stated in the margin. Of the total area sown, food crops occupied about 51,526,000 acres or 76 per cent and non-food crops about 16,312,000 acres or 24 per cent. Of the food crops, food-grains (cereals and pulses) occupied as much as 48,029,000 acres, or 70·8 per cent of the total area sown, and other food crops (condiments and spices, sugar, fruits and vegetables, and miscellaneous food crops together) covered some 3,497,000 acres, or only 5·2 per cent of the total. Of the non-food crops, oilseeds occupied 5,116,000 acres or 7·5 per cent of the total area sown, fibres such as cotton, hemp, etc., 6,584,000 acres or 9·7 per cent, and fodder crops 2,904,000 acres or 4·3 per cent. The other non-food crops, namely, dyes and tanning materials, drugs and narcotics (tobacco, tea, coffee, opium, etc.) and miscellaneous non-food crops together covered some 1,708,000 acres or 2·5 per cent of the total.

	Thousand acres	Per cent of total
Food-grains	48,029	70·8
Condiments and spices	525	·8
Sugar	189	·3
Fruits and vegetables	531	·8
Miscellaneous food crops	2,252	3·3
Total food crops	51,526	76·0
Oilseeds	5,116	7·5
Fibres	6,584	9·7
Dyes and tanning material	37	...
Drugs and narcotics	529	·8
Fodder crops	2,904	4·3
Miscellaneous non-food crops	1,142	1·7
Total non-food crops	16,312	24·0

The total extent of land on which more than one crop was raised during the year was 4,235,000 acres.

Table V, Live-stock

Table V is returned by forty-eight States, namely, Hyderabad, Mysore, Baroda, Gwalior, Kashmir, Pudukkottai, Banganapalle, Sandur, Cochin, Travancore, Indore, Bhopal, Rajgarh, Narsingarh, Barwani, Nagod, Bikaner, Marwar, Jaipur, Kishangarh, Alwar, Bharatpur, Jhalawar, Tonk, Kotah,

* See footnote (*d*) on page 15 of the Tables.

† *Vide* footnote (*d*) on page 2.

Bundi, Dholpur, Jath, Phaltan, Aundh, Sachin, Bhavnagar, Dharampur, Benares, Rampur, Tehri-Garhwal, Jhabua, Jobat, Sailana, Ali-Rajpur, Piploda, Dewas (Junior), Maihar, Chhatarpur, Dhar, Rutlam, Panna, and Kapurthala. According to the latest statistics, the total number of live-stock of the bovine class (bulls, bullocks, cows, buffaloes, and young stock, *i.e.*, calves and buffalo calves) is 32,950,000, of the ovine class (sheep and goats) 19,598,000, and of horses and ponies, mules, donkeys, and camels 975,000. The numbers of ploughs and carts are 4,687,000 and 1,262,000 respectively.

Table VI (Land Revenue) is prepared by thirty-two States, namely, Hyderabad, Mysore, Gwalior, Kashmir, Pudukkottai, Banganapalle, Sandur, Cochin, Indore, Bhopal, Rajgarh, Narsingarh, Barwani, Nagod, Bikaner, Marwar, Jaipur, Alwar, Bharatpur, Jhalawar, Tonk, Kotah, Bundi, Dholpur, Jath, Phaltan, Aundh, Sachin, Dharampur, Benares, Rampur, and Tehri-Garhwal. Table VI, Land Revenue

Appendix A explains the vernacular terms used in this volume. Appendix B contains some explanatory notes which are essential for the correct understanding of the different tables. The charts illustrate (1) the classification of the total area showing the proportion of cultivated and uncultivated lands, and (2) the total area sown in 1922-23 with shares of food and non-food crops.

D. N. GHOSH,
Director of Statistics,
for *Director General.*

DEPARTMENT OF COMMERCIAL INTELLIGENCE AND STATISTICS, INDIA,

Calcutta, July 3, 1925.

TABLES

Summary

No. 1—GENERAL SUMMARY

Classification of

	1906-07	1907-08	1908-09	1909-10	1910-11	1911-12	1912-13	1913-14	1914-15
Area by professional survey(*a*)	47,238	60,666	71,664	72,101	79,930	82,466	82,188	82,720	81,783
Area according to village papers	47,284	60,712	71,577	72,130	80,707	82,490	81,875	82,449	81,875
Area under forest	3,833	4,726	5,899	5,823	9,861	9,108	9,716	10,026	10,195
Area not available for cultivation	13,799	15,283	17,557	17,481	19,009	20,512	19,946	20,124	19,507
Culturable waste	10,582	14,457	14,763	15,284	15,888	16,425	15,779	16,033	15,062
Fallow land	4,146	6,371	5,480	4,619	5,717	8,582	6,037	7,508	5,176
Net area sown	14,924	19,875	27,878	28,923	30,232	27,863	30,397	28,758	31,935
Irrigated area	1,983	4,045	5,418	5,539	5,902	5,858	5,933	5,736	6,049
Area under food									
Rice	777	954	1,944	2,280	2,620	2,483	2,478	2,518	2,384
Wheat	1,148	1,816	2,786	3,186	3,701	4,175	4,392	3,991	4,176
Barley	495	813	728	757	783	1,335	981	854	938
Jowar	2,889	3,613	4,305	4,648	4,242	3,035	3,640	3,685	4,088
Bajra	1,500	2,185	3,103	2,567	2,475	1,253	2,630	2,587	2,991
Ragi	2,202	2,313	2,277	2,346	2,345	2,262	2,394	2,240	2,302
Maize	302	494	691	702	1,181	979	1,063	1,059	1,065
Gram	1,727	1,790	3,485	3,533	3,664	4,041	3,522	2,794	3,928
Other food-grains and pulses	2,084	2,673	3,522	3,734	3,677	2,805	3,389	2,987	3,897
Total food-grains	*13,124*	*16,651*	*22,841*	*23,753*	*24,688*	*22,368*	*24,489*	*22,715*	*25,769*
Sugar	46	467	121	104	127	128	131	132	108
Other food crops(*b*)	561	540	1,742	1,713	1,852	1,793	1,773	1,707	2,234
Total food crops(*d*)	13,731	17,658	24,704	25,570	26,667	24,289	26,393	24,554	28,111
Area under non-food									
Linseed	38	67	150	146	288	436	433	281	229
Sesamum (til or jinjili)	444	627	698	804	789	593	786	734	819
Rape and Mustard	39	48	124	181	211	222	322	224	536
Groundnut (*f*)	...	...	...	...	...	...	2	2	2
Coconut (*g*)	...	...	...	...	...	...	...	...	...
Castor (*f*)	...	...	...	...	...	...	...	...	...
Other oilseeds	315	306	492	678	562	735	508	453	471
Total oilseeds	*836*	*1,048*	*1,464*	*1,809*	*1,850*	*1,986*	*2,051*	*1,694*	*2,057*
Cotton	626	1,144	1,100	1,290	1,549	1,551	1,473	1,787	1,716
Other fibres	31	87	113	67	65	46	61	60	91
Indigo	18	4	10	4	12	9	8	11	7
Opium	93	77	87	69	95	51	44	22	24
Coffee	108	104	109	107	109	120	124	118	133
Tea	...	..	40	30	43	70	39	39	63
Tobacco	32	26	35	37	47	50	69	37	49
Fodder crops	175	209	755	730	996	1,056	1,266	1,369	1,370
Other non-food crops (*c*)	143	220	637	542	501	278	380	396	568
Total non-food crops (*d*)	2,062	2,919	4,350	4,685	5,267	5,217	5,515	5,533	6,078
Number of									
Bulls Bullocks	2,664	3,071	3,284	3,448	3,710	3,744	3,930	3,955	4,008
Cows	2,667	3,008	3,350	3,499	3,989	4,122	4,250	4,403	4,311
Young stock (calves)	2,320	2,738	3,235	3,444	3,592	3,944	3,852	3,896	3,788
Male Buffaloes	151	151	180	192	244	259	270	246	248
Cow „	1,039	1,173	1,290	1,367	1,458	1,475	1,473	1,526	1,536
Young stock (buffalo calves)	(*e*)	(*e*)	(*e*)	(*e*)	(*e*)	(*e*)	(*e*)	(*e*)	(*e*)

Note.—The entries in this table regarding the classification of area and areas under food and non-food crops comprise figures which were added those for Indore, Rajgarh, Narsingarh, Nagod, Patiala, Jind, Nabha, and Bahawalpur from 1907-08; for Malerkotla, Faridkot, Simla Hill States, and Bilaspur from 1908-09; for Kashmir from 1910-11; for Baroda, Phaltan, Aundh, Rampur, and Tehri-Garhwal from 1920-21.

* The entries regarding cattle comprise Mysore, Jaipur, Gwalior, Bikaner, Marwar, Tonk, Alwar, Kishangarh, Bharatpur, Barwani, and Nagod from 1908-09; for Banganapalle and Cochin from 1910-11; for Pudukkottai from 1916-17; for Sandur, Jobat, Sailana, Ali-Rajpur, Piploda, Dewas (Junior), Maihar, Chhatarpur, Dhar, Rutlam, Panna, Travancore, and Kapurthala years are given in Table V (pages 58—67).

(*a*) Excluding areas for which no returns are available.

(*b*) Condiments and spices, fruits and vegetables, and miscellaneous food crops.

(*c*) Cinchona, Indian hemp, other dyes and tanning materials, other drugs and narcotics, and miscellaneous non-food crops.

(*d*) The total of food crops and non-food crops shown here does not agree with the total sown area shown in Summary Table No. 4 for the reasons stated in the footnotes to that table (page 7).

(*e*) Included in "Young stock (calves)."

(*f*) Figures for previous years are included in "Other oilseeds."

(*g*) Figures for previous years are included in "Fruits and vegetables" (Other food crops).

Tables

1906-07 TO 1922-23

area [***Thousand acres***

1915-16	1916-17	1917-18	1918-19	1919-20	1920-21	1921-22	1922-23	
80,964	81,661	82,299	89,090	129,845	132,749	134,198	134,388	Area by professional survey.(*a*)
80,881	81,775	82,274	88,839	128,837(*h*)	132,969(*i*)	134,496(*j*)	134,549(*k*	Area according to village papers.
9,413	9,791	9,887	10,167	16,151	17,569	17,603	17,593	Area under forest.
19,138	18,957	19,075	20,188	22,461	23,811	23,157	23,269	Area not available for cultivation.
14,700	13,973	13,682	15,413	16,812	18,032	17,800	15,002	Culturable waste.
8,124	5,641	6,613	13,702	14,128	19,615	12,525	13,635	Fallow land.
29,506	33,413	33,017	29,369	59,730	54,172	62,611	64,167	Net area sown.
6,218	6,565	6,487	6,200	8,309	8,048	8,286	8,640	Irrigated area.

crops [***Thousand acres***

2,540	2,760	2,593	2,244	3,489	3,499	3,481	3,595	Rice.
3,682	4,349	5,333	3,542	5,300	4,739	5,006	5,524	Wheat.
873	965	1,337	754	1,033	859	1,002	1,089	Barley.
4,746	4,947	3,329	5,805	16,634	14,748	16,089	15,708	Jowar.
2,548	3,232	2,648	2,001	5,789	5,294	7,384	6,769	Bajra.
2,252	2,405	2,380	2,015	2,857	2,450	2,377	2,436	Ragi.
1,120	1,214	1,101	1,130	1,859	1,887	2,276	2,216	Maize.
2,980	4,002	4,115	2,495	4,630	3,046	4,258	4,913	Gram.
3,163	3,850	5,037	2,572	5,645	5,091	6,036	5,779	Other food-grains and pulses.
23,904	*27,724*	*27,873*	*22,558*	*47,236*	*41,613*	*47,909*	*48,029*	*Total food-grains.*
118	116	160	163	195	181	177	189	Sugar.
2,185	2,410	2,314	1,315	2,211	2,129	2,743	3,308	Other food crops.(*b*)
26,207	30,250	30,347	24,036	49,642	43,923	50,829	51,526	Total food crops.(*d*).

crops [***Thousand acres***

316	353	623	171	467	479	417	487	Li seed.
687	835	537	519	1,194	1,362	1,519	1,497	Sesamum (til or jinjili).
336	313	399	120	311	157	340	556	Rape and Mustard.
7	21	78	61	133	199	306	332	Groundnut.(*f*)
...	...	48	...	...	575	597	606	Coconut.(*g*)
..	.	...	.	...	784	1,257	1,157	Castor.(*f*)
423	466	352	324	1,707	633	562	481	Other oilseeds.
1,769	*1,988*	*2,037*	*1,195*	*3,812*	*4,189*	*4,998*	*5,116*	*Total oilseeds.*
1,065	1,579	1,724	2,255	5,998	5,037	4,985	6,373	Cotton.
62	66	73	48	198	164	155	211	Other fibres.
5	15	21	6	40	50	74	36	Indigo.
14	34	35	21	41	48	48	62	Opium.
118	110	115	116	108	109	106	106	Coffee.
70	58	61	45	47	49	49	50	Tea.
44	51	51	56	195	216	297	299	Tobacco.
1,213	1,371	1,310	1,101	1,890	2,094	3,158	2,904	Fodder crops.
519	677	920	1,041	1,432	912	1,202	1,155	Other non-food crops.(*c*)
4,879	5,949	6,347	5,884	13,761	12,868	15,072	16,312	Total non-food crops.(*d*)

Cattle * [***Thousands***

4,095	4,646	4,244	4,753	{ 1,331 { 8,206	1,329 9,155	1,200 9,285	958 9,561	{ Bulls. { Bullocks.
4,958	4,567	4,559	4,874	8,231	9,264	9,323	9,789	Cows.
3,836	3,786	3,888	4,078	5,839	6,448	6,490	5,605	Young stock (calves).
251	260	239	297	939	1,029	1,048	1,109	Male Buffaloes.
1,565	1,542	1,624	1,944	3,429	3,916	4,552	4,025	Cow ,,
(*e*)	(*e*)	(*e*)	(*e*)	2,084	2,182	2,221	1,903	Young stock (buffalo calves).

for Mysore, Jaipur, Gwalior, Bikaner, Marwar, Tonk, Alwar, Kishangarh, Bharatpur, Jhalawar, and Kotah from 1906-07, to Pudukkottai, Banganapalle, Sandur, Cochin, Travancore, Bhopal, Barwani, Sirmur, Kalsia, Pataudi, Loharu, Dujana, Kapurthala, Sachin, Jath, and Bundi from 1918-19; for Hyderabad, Benares, Bhavnagar and Dharampur from 1919-20; and for Dholpur, Jhalawar, and Kotah from 1906-07, to which were added those for Indore, Rajgarh, and Narsingarh from 1907-08; for Bhopal, Baroda, Aundh, Phaltan, Sachin, Jath, and Bundi from 1918-19; for Hyderabad, Benares, Bhavnagar, Dharampur, Jhabua, from 1919-20; and for Kashmir, Dholpur, Rampur, and Tehri-Garhwal from 1920-21. Detailed figures for the States for five

(*h*) See footnote (*a*) on page 15.
(*i*) ,, ,, (*b*) ,, ,, ,,
(*j*) ,, ,, (*c*) ,, ,, ,,
(*k*) ,, ,, (*d*) and (*e*) on page 15.

Summary Tables—*continued*

No. 2—AREA CULTIVATED AND UNCULTIVATED, IN 1922-23, IN EACH STATE OR GROUP OF STATES

States	Area according to survey	Deduct area for which no returns exist	Net area		Cultivated		Uncultivated		Forest
			According to survey	According to village papers	Net area actually sown	Current fallows	Culturable waste other than fallow	Not available for cultivation	
	Acres	Acres	Acres	Acres	Acres	Acres	Acres	Acres	Acres
Hyderabad State	52,926,720	13,010,527	39,916,193	39,916,193(e)	26,393,842	3,083,269	696,466	2,750,819	6,116,516
Mysore State	18,860,233	1,322,702	17,537,531	17,537,531	6,123,998	1,786,307	788,979	6,406,230	2,432,017
Baroda State	5,153,336	...	5,153,336	5,153,336	3,139,193	...	726,928	850,272	436,943
Gwalior State	16,510,810	3,701,650	12,809,160	12,809,160	4,284,644	2,309,360	1,329,743	3,533,429	1,351,984
Kashmir State	53,925,120	47,254,603	(f)6,670,517	6,670,517	1,673,468	359,083	848,905	1,805,445	1,983,616
Madras States	6,400,206	1,290,469	5,109,737	(g)5,342,048	2,879,895	331,899	967,661	606,223	548,011
Central India States (*a*)	12,545,944	2,603,089	9,942,855	9,976,731	3,980,339	1,807,468	1,296,244	1,147,597	1,745,083
Rajputana States (*b*)	59,818,669	40,646,352	19,172,317	19,184,825	6,695,774	2,867,958	5,177,049	3,468,725	975,319
Punjab Agency States*	19,971,269	9,409,597	10,561,672	10,555,626	6,094,244	780,589	1,650,795	1,568,588	461,4 10
Punjab States	812,740	...	812,740	831,026	323,163	23,482	290,128	52,316	141,937
Bombay States (*c*)	3,488,665	615,678	2,872,987	2,741,563	1,769,847	152,233	552,896	114,008	152,579
United Provinces States (*d*)	4,025,682	196,742	3,828,940	3,830,141	808,021	133,360	675,971	965,378	1,247,411
Total	254,439,394	120,051,409	134,387,985	134,548,697 (h)	64,166,428	13,635,008	15,001,765	23,269,030	17,592,826

No. 3—AREA UNDER IRRIGATION, IN 1922-23, IN EACH STATE OR GROUP OF STATES

States	Area Irrigated						Crops Irrigated		
	By canals		By tanks	By wells	Other sources	Total area irrigated	Rice	Wheat	Barley
	Government	Private							
	Acres	Acres	Acres	Acres	Acres	Acres	Acres	Acres	Acres
Hyderabad State	62,386	7,740	490,140	328,561	109,667	998,494	512,518	81,713	1,999
Mysore State	125,057	1,728	523,558	80,432	435,760	1,166,535	686,756	2,244	...
Baroda State	1,624	...	2,468	139,753	3,074	146,919	5,967	85,300	...
Gwalior State	...	37,577	17,429	146,654	2,012	203,672	9,252	84,797	25,611
Kashmir State	48,152	572,250	4,576	7,208	9,888	642,074	374,826	82,427	25,172
Madras States	366,828	105,835	232,704	143,536	919,590	1,768,493	278,550	51	14
Central India States (*a*)	...	...	4,678	70,016	8,269	82,963	1,283	38,938	2,094
Rajputana States (*b*)	45,947	6,761	53,647	628,764	123,541	858,660	1,054	241,475	97,368
Punjab Agency States*	1,926,376	117,590	22	398,580	31,330	2,473,898	133,013	771,501	100,678
Punjab States	6,893	17,559	1	7,535	11,762	43,750	1,120	19,237	2,078
Bombay States (*c*)	1,492	829	...	86,492	333	89,146	162	44,270	92
United Provinces States (*d*)	20,761	49,737	7,652	71,994	15,102	165,246	42,106	23,391	24,821
Total	2,605,516	917,606	1,336,875	2,109,525	1,670,328	8,639,850	2,046,607	1,475,344	279,927

(*a*) Six States. (*b*) Eleven States. (*c*) Six States. (*d*) Three States.
(*e*) See footnote (*d*) on page 15. (*f*) See footnote (*a*) on page 8. (*g*) See footnote (*e*) on page 15.
(*h*) See footnotes (*d*) and (*e*) on page 15.
* See explanation given in footnote on page 12.

Summary Tables—*continued*

No. 3—AREA UNDER IRRIGATION, IN 1922-23, IN EACH STATE OR GROUP OF STATES—*continued*

States	Crops Irrigated								
	Jowar	Bajra	Maize	Other cereals and pulses	Sugarcane	Other food crops	Cotton	Other non-food crops	Total area of crops irrigated
	Acres	Acres	Acres	Acres	Acres	Acres	Acres	Acres	Acres
Hyderabad State	184,828	125,172	47,316	271,480	27,436	62,336	50,648	12,459	1,377,905
Mysore State	99,871	409	367	207,683	37,197	78,488	8,463	60,848	1,182,326
Baroda State	...	...	...	13,180	3,203	14,753	...	12,341	134,744
Gwalior State	141	1	2,487	24,410	8,264	8,865	3,120	48,236	215,184
Kashmir State	804	3,229	86,482	80,857	2,861	57,754	7,178	32,769	754,359
Madras States	3,137	440	34	642,996	741	778,753	2,926	126,409	1,834,051
Central India States (*a*)	51	2	1,538	5,844	6,104	15,360	1,616	18,359	91,189
Rajputana States (*b*)	14,663	10,879	29,323	332,654	2,517	73,642	22,399	80,196	906,170
Punjab Agency States*	96,649	93,758	78,771	446,832	24,381	235,753	66,978	526,326	(*e*)2,599,940
Punjab States	85	31	910	21,369	520	22,132	143	2,867	70,492
Bombay States (*c*)	4,560	1,084	920	18,424	660	22,001	43	6,677	98,893
United Provinces States (*d*)	11	1	53	31,767	11,686	1,552	...	4,235	(*f*)169,031
Total	404,800	235,006	248,201	2,097,496	125,570	1,371,389	163,514	931,722	(*g*)9,434,284

(*a*) Six States. (*b*) Eleven States. (*c*) Six States. (*d*) Three States.

(*e*) Includes 25,300 acres for the Sirmur State for which details are not available.
(*f*) „ 29,408 „ „ the Tehri-Garhwal State for which details are not available.
(*g*) „ 54,708 „ „ which details are not available.

*See explanation given in footnote on page 12.

No. 4—AREAS UNDER DIFFERENT CROPS, IN 1922-23,

States	Food-grains									
	Rice	Wheat	Barley	Jowar or cholum	Bajra or cumbu	Ragi or marua	Maize	Gram (pulse)	Other food-grains and pulses	Total
	Acres	Acres	Acres	Acres	Acres	Acres	Acres	Acres	Acres	Acres
Hyderabad State	708,948	619,584	21,016	9,774,538	2,561,176	101,553	850,375	758,997	1,871,870	17,268,057
Mysore State	707,509	5,765	...	689,702	91,624	2,228,042	6,652	766,555	789,699	5,285,548
Baroda State	189,674	104,114	...	565,105	556,797	...	...	34,246	504,182	1,954,118
Gwalior State	33,522	994,430	59,690	1,175,431	230,938	...	146,770	651,990	387,012	3,679,783
Kashmir State	403,932	480,343	112,781	5,712	113,436	11,664	531,874	17,123	254,066	1,930,931
Madras States	1,126,859	317	1,324	80,567	14,449	44,625	98	50,190	111,013	1,429,442
Central India States (*a*)	63,374	1,037,252	8,950	1,090,727	158,519	4,470	155,582	290,717	295,273	3,104,864
Rajputana States (*b*)	5,957	726,739	533,326	1,218,098	1,652,504	834	175,114	882,892	799,181	5,994,645
Punjab Agency States*	166,834	1,183,947	249,174	335,996	833,192	28,283	232,768	1,312,283	486,661	4,829,138
Punjab States	16,959	79,643	36,979	10,151	35,844	14,287	40,484	40,830	97,038	372,215
Bombay States (*c*)	25,551	172,650	850	738,866	494,206	38	1,812	22,781	22,624	1,479,378
United Provinces States (*d*)	145,699	119,477	64,516	22,596	26,712	2,206	74,711	84,223	160,272	700,412
Total	3,594,818	5,524,261	1,088,606	15,707,489	6,769,397	2,436,002	2,216,240	4,912,827	5,778,891	48,028,531

States	Fibres				Dyes and Tanning Materials		Drugs and		
	Cotton	Sann	Other fibres	Total	Indigo	Others	Opium	Tea	Coffee
	Acres	Acres	Acres	Acres	Acres	Acres	Acres	Acres	Acres
Hyderabad State	3,825,454	33,541	60,822	3,919,817	26,657	...	...	...	...
Mysore State	83,120	...	6,123	89,243	...	74	...	401	103,800
Baroda State	813,210	...	10,074	823,284	...	152	1,512	...	...
Gwalior State	416,996	28,245	2,337	447,578	108	...	24,993	...	...
Kashmir State	19,362	4,758	834	24,954	2	374	324	20	...
Madras States	28,309	127	577	29,013	71	3	...	49,275	2,387
Central India States (*a*)	690,657	18,996	946	710,599	...	...	13,262	...	...
Rajputana States (*b*)	162,621	14,179	1,010	177,810	2,670	169	18,210	...	...
Punjab Agency States*	127,262	2,580	20,912	150,754	5,973	75	112	...	...
Punjab States	3,904	266	26	4,196	72	3	2,296	...	...
Bombay States (*c*)	183,604	45	371	184,020	...	...	...	...	...
United Provinces States (*d*)	18,505	...	4,423	22,928	7	...	1,398	...	...
Total	6,373,004	102,737	108,455	6,584,196	35,560	850	62,107	49,696	106,187

(*a*) Six States. (*b*) Eleven States. (*c*) Six States. (*d*) Three States.

* See explanation given in footnote on page 12.

Tables—*concluded*

IN EACH STATE OR GROUP OF STATES

Oilseeds								Condiments and spices	Sugar		States
Linseed	Sesamum (til or jinjili)	Rape and mustard	Ground-nut	Coconut	Castor	Other oil-seeds	Total		Sugar-cane	Others	
Acres	Acres	Acres	Acres	Acres	Acres	Acres	Acres	Acres	Acres	Acres	
213,790	607,119	5,567	148,067	...	913,099	234,059	2,121,701	277,080	33,370	...	Hyderabad State
1,484	76,914	4,555	90,114	122,970	111,726	50,332	458,095	139,909	37,922	914	Mysore State
153	89,411	59,524	...	...	130,019	2,889	281,996	7,559	3,160	4	Baroda State
80,264	187,172	25,463	4,766	...	...	14,509	312,174	11,051	8,846	...	Gwalior State
12,516	33,234	27,975	5	..	...	23,324	97,054	3,383	6,560	89	Kashmir State
278	9,651	...	55,324	483,403	1,790	10,930	561,376	621	6,990	12	Madras States
76,480	161,859	983	6,314	...	16	3,710	249,362	14,228	6,387	...	Central India States
89,323	250,263	265,109	24,574	...	390	4,234	633,893	55,029	5,376	25	Rajputana States
4,947	25,141	164,048	...	...	...	104,591	298,727	10,640	54,848	1,631	Punjab Agency States
296	688	1,015	...	...	...	2,386	4,385	464	1,946	59	Punjab States
1,818	52,796	...	2,927	...	17	29,777	87,335	1,294	1,972	...	Bombay States
5,447	2,821	1,446	2	...	...	91	9,807	4,141	18,677	335	United Provinces States
486,796	1,497,069	555,685	332,093	606,373	1,157,057	480,832	5,115,905	525,399	186,054	3,069	Total

Narcotics		Fodder crops	Fruits and vegetables including root crops	Miscellaneous crops		Total area sown	*Deduct* area sown more than once	Net area sown	States
Tobacco	Other drugs and narcotics			Food	Non-food				
Acres	Acres	Acres	Acres	Acres	Acres	Acres	Acres	Acres	
200,612	10	1,389,313	218,588	1,030,840	350,771	26,836,816	442,974	26,393,842	Hyderabad State
23,521	9,877	52,754	96,794	68,032	122,251	6,489,135	365,137	6,123,998	Mysore State
33,639	61	72,756	11,415	...	26,102	3,215,758	76,565	3,139,193	Baroda State
10,638	40	10,430	10,448	92,542	24,061	4,632,692	348,048	4,284,644	Gwalior State
3,619	159	37,039	26,150	10,137	2,629	2,143,424	469,956	1,673,468	Kashmir State
139	260	...	72,794	433,228	120,929	(a) 2,937,927	58,032	2,879,895	Madras States
5,652	88	304,872	19,197	12,167	10,671	4,451,349	471,010	3,980,339	Central India States
12,192	144	284,494	23,372	37,418	119,384	7,364,831	669,057	6,695,774	Rajputana States
6,488	49	709,646	18,610	544,034	359,833	(b) 7,091,283	997,039	6,094,244	Punjab Agency States
386	1,024	14,446	1,978	3,257	166	406,893	83,730	323,163	Punjab States
321	...	8,952	6,958	16,994	5,353	1,792,577	22,730	1,769,847	Bombay States
2,194	.2	18,829	24,613	3,690	188	(c) 1,039,032	231,011	808,021	United Provinces States
299,401	11,714	2,903,531	530,917	2,252,339	1,142,338	(d) 68,401,717	4,235,289	64,166,428	Total.

(*a*) Includes 231,387 acres for which details are not available.
(*b*) „ 100,725 „ „ „ „
(*c*) „ 231,811 „ „ „ „
(*d*) „ 563,923 „ „ „ „

Table I

No. 5—AREA (in acres) OF EACH STATE

State	Area according to professional survey	Deduct—Area for which no returns exist	Net area by professional survey	Corresponding area in village papers
1	2	3	4	5
Hyderabad				
1919-20	51,255,680	13,017,147	38,238,533	38,238,533
1920-21	51,255,680	13,013,352	38,242,328	38,242,328
1921-22	52,926,720	13,091,178	39,835,542	39,835,542
1922-23	52,926,720	13,010,527	39,916,193	39,916,193
Mysore				
1918-19	18,861,218	1,382,055	17,479,163	17,479,163
1919-20	18,865,085	1,416,181	17,448,904	17,448,904
1920-21	18,865,171	1,417,680	17,447,491	17,447,491
1921-22	18,861,890	1,418,511	17,443,379	17,443,379
1922-23	18,860,233	1,322,702	17,537,531	17,537,531
Baroda				
1918-19	5,236,480	370,262	4,866,218	4,866,218
1919-20	5,236,480	105,070	5,131,410	5,131,410
1920-21	5,116,544	...	5,116,544	5,116,544
1921-22	5,118,471	...	5,118,471	5,118,471
1922-23	5,153,336	...	5,153,336	5,153,336
Gwalior				
1918-19	16,510,810	3,739,167	12,771,643	12,771,643
1919-20	16,510,810	3,734,033	12,776,777	12,776,777
1920-21	16,510,810	3,740,918	12,769,892	12,769,892
1921-22	16,510,810	3,713,113	12,797,697	12,797,697
1922-23	16,510,810	3,701,650	12,809,160	12,809,160
Kashmir (a)				
1918-19	54,036,480	47,332,843	6,703,637	6,703,637
1919-20	54,036,480	47,327,454	6,709,026	6,709,026
1920-21	53,925,120	47,233,601	6,691,519	6,691,519
1921-22	53,925,120	47,239,596	6,685,524	6,685,524
1922-23	53,925,120	47,254,603	6,670,517	6,670,517
Pudukkottai				
1918-19	754,291	...	754,291	720,634
1919-20	754,291	...	754,291	720,634
1920-21	754,291	...	754,291	720,836
1921-22	754,291	...	754,291	721,357
1922-23	754,291	...	754,291	721,332
Banganapalle				
1918-19	163,187	23,333	139,854	139,901
1919-20	163,187	23,333	139,854	139,907
1920-21	163,904	24,041	139,863	139,911
1921-22	163,904	24,041	139,863	139,901
1922-23	163,904	24,041	139,863	139,898
Sandur				
1918-19	101,395	76,865	24,530	24,530
1919-20	101,395	76,854	24,541	24,541
1920-21	101,395	76,854	24,541	24,541
1921-22	101,395	76,854	24,541	24,541
1922-23	101,395	76,854	24,541	24,541

Column 2.—The professional survey is that carried out by the Survey of India in Northern India, and by the corresponding departments in Southern India. In States where there has been no professional survey, the figures are based on the best available information.

Column 3.—In this column is deducted the entire area for which the statistics required for Tables II and IV are not forthcoming in whole or in part. This area comprises chiefly estates held on privileged tenures, which have not yet been surveyed and which possess at present no agency for the annual collection of agricultural statistics. As surveys extend and the organisation of village statistical establishments develops, the area in this column is reduced, and that entered in the next columns (4 and 5) and dealt with in Tables II and IV is correspondingly increased.

Columns 4 and 5.— Column 4 is a check on the accuracy of column 5. In the latter, "village papers" mean "the papers prepared by the village accountants." In States where no village papers exist, or where the source of information is the same for both the survey and the village papers, the figures in column 4 are necessarily repeated in column 5. The area in village papers may differ somewhat from that given by the Survey Department, (*a*) because, while the survey area is calculated in block, the area by village papers represents the added total of field and village areas, and (*b*) because the system followed as regards the inclusion or exclusion of areas covered by water, buildings, roads, and railroads is not always uniform in the two sets of returns.

(*a*) See notes in Appendix B (Table I).

Table I—*continued*

No. 5—AREA (in acres) OF EACH STATE—*continued*

State	Area according to professional survey	Deduct—Area for which no returns exist	Net area by professional survey	Corresponding area in village papers
1	2	3	4	5
Cochin (*a*)				
1918-19	903,183	260,940	642,243	636,321
1919-20	897,367	260,940	636,427	636,427
1920-21	946,880	307,039	639,841	639,841
1921-22	946,880	307,039	639,841	639,841
1922-23	943,818	307,039	636,779	636,779
Travancore				
1918-19	4,879,573	...	4,879,573	4,618,062
1919-20	4,879,573	...	4,879,573	3,854,414
1920-21	4,416,003	809,780	3,606,223	3,809,807
1921-22	4,414,475	809,062	3,605,413	3,795,791
1922-23	4,436,798	882,535	3,554,263	3,819,498
Total Madras States				
1918-19	*6,801,629*	*361,138*	*6,440,491*	*6,139,448*
1919-20	*6,795,813*	*361,127*	*6,434,686*	*5,375,923*
1920-21	*6,382,473*	*1,217,714*	*5,164,759*	*5,334,936*
1921-22	*6,380,945*	*1,216,996*	*5,163,949*	*5,321,431*
1922-23	*6,400,206*	*1,290,469*	*5,109,737*	*5,342,048*
Indore				
1918-19	6,080,000	1,607,511	4,472,489	4,472,489
1919-20	6,080,000	1,608,985	4,471,015	4,471,015
1920-21	6,080,000	1,616,020	4,463,980	4,463,980
1921-22	6,080,000	1,616,331	4,463,669	4,463,669
1922-23	6,080,000	1,607,094	4,472,906	4,472,906
Bhopal				
1918-19	4,656,917	691,933	3,964,984	3,964,983
1919-20	4,656,917	578,472	4,078,445	4,078,445
1920-21	4,656,917	584,317	4,072,600	4,072,600
1921-22	4,656,917	590,417	4,066,500	4,066,500
1922-23	4,656,917	961,339	3,695,578	3,695,578
Rajgarh				
1918-19	613,030	...	613,030	613,030
1919-20	613,030	...	613,030	613,030
1920-21	613,030	...	613,030	613,030
1921-22	613,030	...	613,030	613,030
1922-23	613,030	...	613,030	613,030
Narsingarh (*b*)				
1918-19	469,121	780	468,341	468,341
1919-20	469,121	780	468,341	468,341
1920-21	469,121	780	468,341	468,341
1921-22	469,121	780	468,341	468,341
1922-23	469,154	780	468,374	468,374

See explanations given in the footnotes (page 8).

(*a*) *Column 3* states the area of unsurveyed forests.

(*b*) *Column 2* states the area of the State as ascertained by revenue survey. *Column 3* states the area of jagir villages for which returns or estimates are not available.

Table I—*continued*

No. 5—AREA (in acres) OF EACH STATE—*continued*

STATE	Area according to professional survey	Deduct— Area for which no returns exist	Net area by professional survey	Corresponding area in village papers
1	2	3	4	5
Barwani (a)				
1918-19	405,863	26,595	379,268	405,863
1919-20	405,836	26,565	379,271	405,836
1920-21	405,910	26,640	379,270	405,910
1921-22	405,925	33,861	372,064	405,925
1922-23	405,940	33,876	372,064	405,940
Naod				
1918-19	324,286	...	324,286	324,286
1919-20	320,903	...	320,903	320,903
1920-21	320,903	...	320,903	320,903
1921-22	320,903	...	320,903	320,903
1922-23	320,903	...	320,903	320,903
Total Central India States				
1918-19	*12,549,217*	*2,326,819*	*10,222,398*	*10,248,992*
1919-20	*12,545,807*	*2,214,802*	*10,331,005*	*10,357,570*
1920-21	*12,545,881*	*2,227,757*	*10,318,124*	*10,344,764*
1921-22	*12,545,896*	*2,241,389*	*10,304,507*	*10,338,368*
1922-23	*12,545,944*	*2,603,089*	*9,942,855*	*9,976,731*
Bikaner				
1918-19	14,921,546	10,844,569	4,076,977	4,076,977
1919-20	14,921,546	10,844,327	4,077,219	4,077,219
1920-21	14,921,546	10,843,802	4,077,744	4,077,744
1921-22	14,921,546	10,820,152	4,101,394	4,101,394
1922-23	14,921,546	10,791,906	4,129,640	4,129,640
Marwar				
1918-19	22,410,240	19,079,925	3,330,315	3,330,315
1919-20	22,410,240	19,053,979	3,356,261	3,356,261
1920-21	22,410,240	19,053,979	3,356,261	3,356,261
1921-22	22,410,240	19,053,979	3,356,261	3,356,261
1922-23	22,410,240	19,053,979	3,356,261	3,356,261
Jaipur (b)				
1918-19	9,970,560	7,700,428	2,270,132	2,270,132
1919-20	9,970,560	7,700,428	2,270,132	2,270,132
1920-21	10,676,480	8,406,348	2,270,132	2,270,132
1921-22	10,676,480	8,406,348	2,270,132	2,270,132
1922-23	10,676,480	8,406,348	2,270,132	2,270,132
Kishangarh (c)				
1918-19	549,120	492,824	56,296	56,296
1919-20	549,120	491,018	58,102	58,102
1920-21	549,120	483,320	65,800	65,800
1921-22	549,120	491,555	57,565	57,565
1922-23	549,120	490,868	58,252	58,252

See explanations given in the footnotes (page 8).

(*a*) *Column 2* excludes forest areas, the area of forest villages managed by the Forest Department, and about 6,980 acres of unsettled jagir villages.

(*b*) See notes in Appendix B (Table I).

(*c*) *Column 3* states the areas of jagir and other alienated lands.

Table I—*continued*

No. 5—AREA (in acres) OF EACH STATE—*continued*

State	Area according to professional survey	Deduct—Area for which no returns exist	Net area by professional survey	Corresponding area in village papers
1	2	3	4	5
Alwar (a)				
1918-19	2,037,223	281,137	1,756,086	1,756,086
1919-20	2,037,223	283,406	1,753,817	1,753,817
1920-21	2,037,223	285,114	1,752,109	1,752,109
1921-22	2,036,388	285,232	1,751,156	1,751,156
1922-23	2,038,332	285,983	1,752,349	1,752,349
Bharatpur				
1918-19	1,263,408	...	1,263,408	1,275,916
1919-20	1,263,408	...	1,263,408	1,275,916
1920-21	1,263,408	...	1,263,408	1,275,916
1921-22	1,263,408	...	1,263,408	1,275,916
1922-23	1,263,408	...	1,263,408	1,275,916
Jhalawar (b)				
1918-19	527,210	164,815	362,395	362,395
1919-20	527,210	162,013	365,197	365,197
1920-21	527,210	161,702	365,508	365,508
1921-22	527,210	164,377	362,833	362,833
1922-23	527,210	154,260	372,950	372,950
Tonk				
1918-19	1,634,000	360,197	1,273,803	1,273,803
1919-20	1,634,130	359,344	1,274,786	1,274,786
1920-21	1,634,130	356,672	1,277,458	1,277,458
1921-22	1,634,035	361,327	1,272,708	1,272,708
1922-23	1,634,038	350,890	1,283,148	1,283,148
Kotah				
1918-19	3,637,760	562,194	3,075,566	3,075,566
1919-20	3,637,760	559,689	3,078,071	3,078,071
1920-21	3,637,760	555,703	3,082,057	3,082,057
1921-22	3,687,760	555,634	3,082,126	3,082,126
1922-23	3,637,760	552,418	3,085,342	3,085,342
Bundi				
1918-19	1,420,800	626,363	794,437	794,437
1919-20	1,420,800	559,646	861,154	861,154
1920-21	1,420,800	558,400	862,400	862,400
1921-22	1,420,800	558,400	862,400	862,400
1922-23	1,420,800	559,700	861,100	861,100
Dholpur				
1920-21	739,735	...	739,735	739,735
1921-22	739,735	...	739,735	739,735
1922-23	739,735	...	739,735	739,735
Total Rajputana States				
1918-19	*58,371,867*	*40,112,452*	*18,259,415*	*18,271,923*
1919-20	*58,371,997*	*40,013,850*	*18,358,147*	*18,370,655*
1920-21	*59,617,652*	*40,705,040*	*19,112,612*	*19,125,120*
1921-22	*59,816,722*	*40,697,004*	*19,119,718*	*19,132,226*
1922-23	*59,818,669*	*40,646,352*	*19,172,317*	*19,184,825*
Patiala				
1918-19	3,794,718	...	3,794,718	3,794,718
1919-20	3,794,780	...	3,794,780	3,794,780
1920-21	3,794,780	...	3,794,780	3,794,780
1921-22	3,794,788	...	3,794,788	3,794,788
1922-23	3,794,795	...	3,794,795	3,794,795

See explanations given in the footnotes (page 8).

(*a*) *Column 2.*—As there has been no revenue survey so far, this column states the area of the State according to the best available information. *Column 3* states the areas of jagir and muafi villages, the boundaries of which have been demarcated, but for which the statistics required for other tables are not available. *Columns 4 and 5.*—In the absence of any revenue survey data, the figures in column 5 are repeated in column 4.

(*b*) *Column 3* states the area held by jagirdars and udakdars, as well as the muafi plots in khalsa villages for which no separate record is maintained.

Table I—*continued*

No. 5—AREA (in acres) OF EACH STATE—*continued*

State	Area according to professional survey	Deduct—Area for which no returns exist	Net area by professional survey	Corresponding area in village papers
1	2	3	4	5
Jind				
1918-19	852,613	...	852,613	852,613
1919-20	852,613	...	852,613	852,613
1920-21	852,613	...	852,613	852,613
1921-22	852,613	...	852,613	852,613
1922-23	852,613	...	852,613	852,613
Nabha				
1918-19	620,435	...	620,435	620,435
1919-20	620,437	...	620,437	620,437
1920-21	620,437	...	620,437	620,437
1921-22	620,491	...	620,491	620,491
1922-23	620,492	...	620,492	620,492
Bahawalpur (a)				
1918-19	12,700,000	9,473,451	3,226,549	3,226,549
1919-20	12,700,000	9,409,155	3,290,845	3,290,845
1920-21	12,700,000	9,405,706	3,294,294	3,294,530
1921-22	12,700,000	9,404,671	3,295,329	3,295,329
1922-23	12,700,000	9,409,597	3,290,403	3,290,403
Sirmur				
1918-19	631,418	...	631,418	631,418
1919-20	631,571	...	631,571	631,571
1920-21	631,701	...	631,701	631,701
1921-22	632,054	...	632,054	632,054
1922-23	632,163	...	632,163	632,163
Kapurthala				
1918-19	416,464	...	416,464	416,464
1919-20	415,762	...	415,762	415,762
1920-21	420,367	...	420,367	420,367
1921-22	420,692	...	420,692	420,692
1922-23	420,690	...	420,690	420,690
Malerkotla (b)				
1918-19	106,955	...	106,955	106,354
1919-20	106,955	...	106,955	106,357
1920-21	106,955	...	106,955	106,357
1921-22	106,955	...	106,955	106,357
1922-23	106,955	...	106,955	106,357
Faridkot				
1918-19	411,520	...	411,520	405,249
1919-20	411,520	...	411,520	405,249
1920-21	411,520	...	411,520	405,249
1921-22	411,520	...	411,520	405,249
1922-23	411,520	...	411,520	405,267
Loharu				
1918-19	143,364	...	143,364	143,364
1919-20	143,365	...	143,365	143,365
1920-21	143,375	...	143,375	143,375
1921-22	143,375	...	143,375	143,375
1922-23	143,376	...	143,376	143,376
Bilaspur(d)				
1918-19	...	...	...	...
1919-20	...	...	...	...
1920-21	...	...	...	...
1921-22	...	...	...	...
1922-23	288,665	...	288,665	289,470
Total Punjab Agency States*				
1918-19	(c)	(c)	(c)	(c)
1919-20				
1920-21				
1921-22				
1922-23	*19,971,269*	*9,409,597*	*10,561,672*	*10,555,626*

See explanations given in the footnotes (page 8).

(*a*) *Column 3* states unsurveyed areas.

(*b*) *Column 2* states the area of the State according to Settlement records.

(*c*) Included in "Total Punjab States."

(*d*) Formerly included in the Simla Hill States.

*Constituted out of the Punjab States as a separate agency having direct political relationship with the Government of India.

Table I—*continued*

No. 5—AREA (in acres) OF EACH STATE—*continued*

State	Area according to professional survey	Deduct—Area for which no returns exist	Net area by professional survey	Corresponding area in village papers
1	2	3	4	5
Kalsia				
1918-19	121,748	...	121,748	121,748
1919-20	122,630	...	122,630	122,630
1920-21	122,633	...	122,633	122,633
1921-22	122,651	...	122,651	122,651
1922-23	122,560	...	122,560	122,560
Pataudi				
1918-19	33,925	...	33,925	33,705
1919-20	33,925	...	33,925	33,705
1920-21	33,925	...	33,925	33,705
1921-22	33,925	...	33,925	33,705
1922-23	33,925	...	33,925	33,705
Dujana				
1918-19	56,742	2,304	54,438	56,742
1919-20	56,742	2,304	54,438	56,742
1920-21	56,663	...	56,663	56,410
1921-22	56,663	..	56,663	56,739
1922-23	56,663	...	56,663	56,739
Simla Hill States (a)				
1918-19	768,573	...	768,573	783,435
1919-20	768,373	...	768,373	784,616
1920-21	768,304	...	768,304	785,305
1921-22	598,032	...	598,032	615,681
1922-23	599,592	...	599,592	618,022
Total Punjab States				
1918-19	*20,658,475*	*9,475,755*	*11,182,720*	*11,192,794*
1919-20	*20,658,673*	*9,411,459*	*11,247,214*	*11,258,672*
1920-21	*20,663,273*	*9,405,706*	*11,257,567*	*11,267,452*
1921-22	*20,493,759*	*9,404,671*	*11,089,088*	*11,099,724*
1922-23 (b)	*812,740*	...	*812,740*	*831,026*
Jath				
1918-19	570,893	...	570,893	570,893
1919-20	570,893	...	570,893	570,893
1920-21	570,893	...	570,893	570,893
1921-22	570,893	...	570,893	570,893
1922-23	627,452	...	627,452	627,452
Phaltan				
1918-19	254,038	...	254,038	254,038
1919-20	254,038	...	254,038	254,038
1920-21	254,038	...	254,038	254,038
1921-22	254,038	...	254,038	254,038
1922-23	254,038	...	254,038	254,038

See explanations given in the footnotes (page 8).

(*a*) Statistics are furnished by certain States of this group, namely, Bashahr, Jubbal, Theog, Kumbarsain, Khaneti, Baghal Ghund, Mehlog, Baghat, Madhan, Koti, Keonthal, Bija, Dhami, Darkoti and Kuthar. These represent about 86 per cent of the aggregate area of all the States comprised in the group. The returns, however, relate generally to the settled portions of the reporting States.

(*b*) Difference due to the exclusion of figures of certain States which have been shown under "Total Punjab Agency States" owing to administrative changes.

Table I—*concluded*

No. 5—AREA (in acres) OF EACH STATE—*concluded*

STATE	Area according to professional survey	Deduct — Area for which no returns exist	Net area by professional survey	Corresponding area in village papers
1	2	3	4	5
Aundh				
1918-19	320,967	9,065	311,902	311,902
1919-20	320,967	9,065	311,902	311,902
1920-21	320,967	9,065	311,902	311,902
1921-22	320,967	9,065	311,902	311,902
1922-23	320,967	9,065	311,902	311,902
Sachin				
1918-19	28,499	...	28,499	28,499
1919-20	28,498	...	28,498	28,498
1920-21	28,641	...	28,641	28,641
1921-22	28,641	...	28,641	28,641
1922-23	28,641	...	28,641	28,641
Bhavnagar				
1919-20	1,807,810	546,607	1,261,203	1,261,203
1920-21	1,807,810	542,937	1,264,873	1,264,873
1921-22	1,807,810	541,105	1,266,705	1,348,808
1922-23	1,807,810	539,469	1,268,341	1,136,917
Dharampur				
1919-20	449,757	84,636	365,121	365,121
1920-21	449,757	80,565	369,192	369,192
1921-22	449,757	70,709	379,048	379,048
1922-23	449,757	67,144	382,613	382,613
Total Bombay States				
1918-19	*1,174,397*	*9,065*	*1,165,332*	*1,165,332*
1919-20	*3,431,963*	*640,308*	*2,791,655*	*2,791,655*
1920-21	*3,432,106*	*632,567*	*2,799,539*	*2,799,539*
1921-22	*3,432,106*	*620,879*	*2,811,227*	*2,893,330*
1922-23	*3,488,665*	*615,678*	*2,872,987*	*2,741,663*
Benares				
1919-20	574,456	196,914	377,542	377,542
1920-21	574,456	196,884	377,572	377,572
1921-22	574,456	196,846	377,610	377,610
1922-23	574,456	196,742	377,714	377,714
Rampur				
1920-21	571,226	...	571,226	572,253
1921-22	571,226	...	571,226	572,428
1922-23	571,226	...	571,226	572,427
Tehri Garhwal				
1920-21	2,880,000	...	2,880,000	2,880,000
1921-22	2,880,000	...	2,880,000	2,880,000
1922-23	2,880,000	...	2,880,000	2,880,000
Total United Provinces States				
1919-20	*574,456*	*196,914*	*377,542*	*377,542*
1920-21	*4,025,682*	*196,884*	*3,828,798*	*3,829,825*
1921-22	*4,025,682*	*196,846*	*3,828,836*	*3,830,038*
1922-23	*4,025,682*	*196,742*	*3,828,940*	*3,830,141*
Total				
1918-19	194,200,573	105,109,556	89,091,017	88,839,150
1919-20	248,283,244	118,438,345	129,844,899	128,836,667
1920-21	252,540,392	119,791,219	132,749,173	132,969,410
1921-22	254,038,121	119,840,183	134,197,938	134,495,730
1922-23	254,439,394	120,051,409	134,387,985	134,548,697

Table II

No. 6—CLASSIFICATION OF THE AREA (in acres) OF EACH STATE

STATE	Forests	Not available for cultivation	Culturable waste other than fallow	Current fallows	Net area sown	Total
1	2	3	4	5	6	7
Hyderabad						
1919-20	6,075,157	2,716,030	1,289,650	5,155,405	23,447,744	38,238,533(*a*)
1920-21	6,075,157	2,675,971	1,653,307	7,813,612	20,253,907	38,242,328(*b*)
1921-22	6,118,516	2,494,130	1,038,038	2,980,525	26,404,255	39,835,542(*c*)
1922-23	6,116,516	2,750,819	696,466	3,083,268	26,393,842	39,916,193(*d*)
Mysore						
1918-19	2,358,645	6,514,668	766,040	1,930,397	5,909,413	17,479,163
1919-20	2,212,377	6,616,524	758,883	1,662,713	6,198,407	17,448,904
1920-21	2,311,215	6,530,530	747,017	1,906,631	5,952,098	17,447,491
1921-22	2,373,676	6,477,268	748,413	1,789,412	6,054,610	17,443,379
1922-23	2,432,017	6,406,230	788,979	1,786,307	6,123,998	17,537,531
Baroda						
1918-19	409,122	742,152	1,169,228	...	2,545,716	4,866,218
1919-20	436,517	800,574	867,020	...	3,027,299	5,131,410
1920-21	436,536	853,130	788,477	...	3,038,401	5,116,544
1921-22	436,921	833,837	789,252	...	3,058,461	5,118,471
1922-23	436,943	850,272	726,928	..	3,139,193	5,153,336
Gwalior						
1918-19	1,035,185	3,779,999	3,126,058	1,028,149	3,802,252	12,771,643
1919-20	1,046,893	3,768,106	2,998,465	766,211	4,197,102	12,776,777
1920-21	1,275,258	3,555,982	3,102,379	729,877	4,106,396	12,769,892
1921-22	1,323,031	3,550,708	3,109,050	576,136	4,238,772	12,797,697
1922-23	1,351,984	3,533,429	1,329,743	2,309,360	4,284,644	12,809,160
Kashmir						
1918-19	1,994,589	1,807,107	879,532	354,906	1,667,503	6,703,637
1919-20	1,984,489	1,819,503	779,462	361,501	1,764,071	6,709,026
1920-21	1,973,925	1,816,839	811,960	374,632	1,714,163	6,691,519
1921-22	1,970,570	1,824,909	847,657	445,291	1,597,097	6,685,524
1922-23	1,983,616	1,805,445	849,905	359,083	1,673,468	6,670,517
Pudukkottai						
1918-19	18,318	196,497	39,664	144,013	322,142	720,634
1919-20	18,595	196,853	37,519	106,191	361,476	720,634
1920-21	26,007	191,494	35,983	83,479	383,873	720,836
1921-22	23,642	193,280	34,868	133,267	336,300	721,357
1922-23	24,043	192,901	33,504	90,808	380,076	721,332
Banganapalle						
1918-19	...	18,739	7,429	12,126	101,607	139,901
1919-20	...	18,876	7,507	11,746	101,778	139,907
1920-21	...	18,576	7,594	12,917	100,824	139,911
1921-22	...	18,551	7,866	10,709	102,781	139,901
1922-23	...	18,488	8,162	11,346	101,902	139,898
Sandur						
1918-19	5,028	3,943	1,710	2,689	11,160	24,530
1919-20	5,028	3,915	1,782	2,503	11,313	24,541
1920-21	5,027	3,920	1,838	2,595	11,161	24,541
1921-22	5,027	3,918	1,964	2,525	11,107	24,541
1922-23	540	3,510	830	2,510	8,792	24,541(*e*)

Column 2.—The definition of the term "forests" is as follows:—"Any land classed or administered as forest under any legal enactment dealing with forests." Any cultivated areas existing within such forests may be excluded and entered in column 6 (net area sown), an explanation being given in a note.

Column 3 includes all land absolutely barren, and also all land covered by buildings, water, roads, or otherwise appropriated to uses other than agriculture.

Column 4 includes groves not classed in the area sown. Areas under bamboos and thatching grass, when not forming parts of forest areas, are included in this column.

(*a*) The difference of 445,453 acres between this figure and the sum of those in the preceding columns is due to the overlapping of areas in columns 3, 4, 5 and 6 with column 2 in Mahbubnagar and Warangal districts.

(*b*) The difference of 229,626 acres between this figure and the sum of those in the preceding columns is due to the overlapping of areas in columns 3, 4, 5 and 6 with column 2 in Mahbubnagar and Warangal districts.

(*c*) The difference of 929,842 acres between this figure and the sum of those in the preceding columns is due to the overlapping of areas in columns 3, 4, 5 and 6 with column 2 in Mahbubnagar and Warangal districts and includes 1,729,920 acres in Atrafi Balda districts for which details are not available.

(*d*) The difference of 854,639 acres between this figure and the sum of those in the preceding columns is due to the overlapping of areas in columns 3, 4, 5 and 6 with column 2 in Mahbubnagar and Warangal districts and includes 1,729,920 acres in Atrafi Balda districts for which details are not available.

(*e*) The figure includes 8,359 acres for which details are not available.

Table II—*continued*

No. 6—CLASSIFICATION OF THE AREA (in acres) OF EACH STATE—*continued*

State	Forests	Not available for cultivation	Culturable waste other than fallow	Current fallows	Net area sown	Total
1	2	3	4	5	6	7
Cochin(a)						
1918-19	66,614	131,353	2,738	...	435,616	636,321
1919-20	65,520	68,713	1,372	11,564	489,258	636,427
1920-21	66,390	68,603	1,445	9,550	493,853	639,841
1921-22	67,390	67,853	1,249	8,739	494,610	639,841
1922-23	65,287	65,663	1,229	6,065	498,535	636,779
Travancore						
1918-19	1,524,044	302,940	662,657	155,815	1,972,606	4,618,062
1919-20	641,128	283,496	913,836	110,639	1,905,315	3,854,414
1920-21	448,899	271,826	987,924	149,386	1,951,772	3,809,807
1921-22	439,586	332,324	964,864	123,232	1,935,785	3,795,791
1922-23	458,141	325,661	923,936	221,170	1,890,590	3,819,498
Total Madras States						
1918-19	*1,614,004*	*653,472*	*714,198*	*314,643*	*2,843,131*	*6,139,448*
1919-20	*730,271*	*571,853*	*962,016*	*242,643*	*2,869,140*	*5,375,923*
1920-21	*546,323*	*554,419*	*1,034,784*	*257,927*	*2,941,483*	*5,334,936*
1921-22	*535,645*	*615,926*	*1,010,805*	*278,472*	*2,880,583*	*5,321,431*
1922-23	*548,011*	*606,223*	*967,661*	*331,899*	*2,879,895*	*5,342,048*
Indore						
1918-19	498,567	695,576	500,426	906,656	1,871,264	4,472,489
1919-20	499,807	693,535	509,044	809,291	1,959,338	4,471,015
1920-21	505,830	675,834	496,536	883,645	1,902,135	4,463,980
1921-22	505,026	672,292	485,749	849,888	1,950,714	4,463,669
1922-23	527,130	643,585	464,998	830,234	2,001,959	4,472,906
Bhopal						
1918-19	677,656	806,010	421,464	461,844	1,598,009	3,964,983
1919-20	1,299,283	242,791	470,912	746,453	1,319,006	4,078,445
1920-21	1,250,823	238,996	864,812	415,144	1,302,825	4,072,600
1921-22	1,257,883	223,241	865,322	431,275	1,288,779	4,066,500
1922-23	1,080,244	206,671	422,812	740,757	1,245,094	3,695,578
Rajgarh						
1918-19	25,248	29,038	307,001	40,402	211,341	613,030
1919-20	25,248	29,020	314,511	38,467	205,784	613,030
1920-21	25,248	29,692	313,750	39,161	205,179	613,030
1921-22	25,248	29,692	314,105	32,514	211,471	613,030
1922-23	25,248	29,683	310,503	32,456	215,140	613,030
Narsingarh(b)						
1918-19	2,732	108,413	43,570	131,791	181,835	468,341
1919-20	2,732	108,111	43,171	134,512	179,815	468,341
1920-21	2,732	108,111	42,993	138,872	175,633	468,341
1921-22	2,732	106,414	39,168	143,805	176,222	468,341
1922-23	2,732	106,022	33,735	147,154	178,731	468,374

See explanations given in the footnotes (page 15).

(*a*) *Column 2* states the area of reserved forests within surveyed villages.

(*b*) *Column* 2 states the areas of forests left unassessed. Forests in this State not having been demarcated, figures in columns 3 and 4 also include some forest areas. *Column 4* states areas of land left uncultivated for over three years of *bir* (grass lands) and of pasture lands. *Column 5.*—The maximum period for which land thrown out of cultivation is reckoned as fallow is three years.

Table II—*continued*

No. 6—CLASSIFICATION OF THE AREA (in acres) OF EACH STATE—*continued*

State	Forests	Not available for cultivation	Culturable waste other than fallow	Current fallows	Net area sown	Total
1	2	3	4	5	6	7
Barwani						
1918-19	...	123,090	56,091	14,013	212,669	405,863
1919-20	694	122,268	13,341	34,666	234,867	405,836
1920-21	694	122,253	13,207	42,305	227,451	405,910
1921-22	694	122,132	13,294	40,015	229,790	405,925
1922-23	694	122,052	13,306	34,381	235,507	405,940
Nagod						
1918-19	78,529	47,574	60,782	37,359	100,042	324,286
1919-20	109,035	34,584	51,485	28,588	97,211	320,903
1920-21	109,035	34,584	59,157	23,753	94,374	320,903
1921-22	109,035	34,584	51,960	24,028	101,296	320,903
1922-23	109,035	34,584	50,890	22,486	103,908	320,903
Total Central India States						
1918-19	*1,282,732*	*1,809,701*	*1,389,334*	*1,592,065*	*4,175,160*	*10,248,992*
1919-20	*1,936,799*	*1,230,309*	*1,402,464*	*1,791,977*	*3,996,021*	*10,357,570*
1920-21	*1,894,362*	*1,209,470*	*1,790,455*	*1,542,880*	*3,907,597*	*10,344,764*
1921-22	*1,900,618*	*1,188,355*	*1,769,598*	*1,521,525*	*3,958,272*	*10,338,368*
1922-23	*1,745,083*	*1,147,597*	*1,296,244*	*1,807,468*	*3,980,339*	*9,976,731*
Bikaner						
1918-19	...	92,863	2,136,297	1,679,681	168,136	4,076,977
1919-20	...	103,929	2,089,759	516,266	1,367,265	4,077,219
1920-21	...	101,874	2,084,300	1,143,702	747,868	4,077,744
1921-22	...	114,841	2,054,678	789,475	1,142,400	4,101,394
1922-23	...	115,301	2,055,385	703,202	1,255,752	4,129,640
Marwar						
1918-19	186,527	479,519	478,885	1,921,755	263,629	3,330,315
1919-20	186,527	425,961	522,862	1,514,918	705,993	3,356,261
1920-21	186,527	425,961	522,862	1,505,644	715,267	3,356,261
1921-22	186,527	425,961	522,862	1,545,920	674,991	3,356,261
1922-23	186,527	425,961	522,862	1,118,643	1,102,268	3,356,261
Jaipur						
1918-19	148,055	457,348	480,773	638,648	545,308	2,270,132
1919-20	148,055	457,348	480,773	413,409	770,547	2,270,132
1920-21	148,055	457,348	480,773	490,402	693,554	2,270,132
1921-22	148,055	457,348	480,773	421,008	762,948	2,270,132
1922-23	148,055	457,348	481,273	408,525	774,931	2,270,132
Kishangarh(a)						
1918-19	30,900	...	...	...	25,396	56,296
1919-20	30,867	...	...	...	27,235	58,102
1920-21	30,967	...	...	...	34,833	65,800
1921-22	30,967	...	...	...	26,598	57,565
1922-23	30,967	...	...	...	27,285	58,252
Alwar						
1918-19	222,426	428,895	164,757	361,416	578,592	1,756,086
1919-20	248,993	404,474	159,148	86,299	854,903	1,753,817
1920-21	247,773	406,749	165,960	240,540	691,087	1,752,109
1921-22	248,946	406,576	174,991	138,748	781,895	1,751,156
1922-23	248,863	408,629	182,128	107,960	804,769	1,752,349
Bharatpur						
1918-19	114,101	142,449	195,387	355,416	468,563	1,275,916
1919-20	113,533	143,769	162,503	78,694	777,417	1,275,916
1920-21	113,852	142,985	172,594	318,913	527,572	1,275,916
1921-22	113,480	144,273	189,823	109,882	718,458	1,275,916
1922-23	114,038	142,798	189,028	88,808	741,244	1,275,916

(a) *Column 2* states the preserved forests in the khalsa areas exclusive of the jagir and other alienated lands.

Table II—*continued*

No. 6—CLASSIFICATION OF THE AREA (in acres) OF EACH STATE—*continued*

State	Forests	Not available for cultivation	Culturable waste other than fallow	Current fallows	Net area sown	Total
1	2	3	4	5	6	7
Jhalawar						
1918-19	4,227	86,639	160,689	16,957	93,883	362,395
1919-20	4,227	86,575	165,393	12,432	96,570	365,197
1920-21	4,227	86,477	168,740	13,294	92,770	365,508
1921-22	4,227	86,366	168,667	9,630	93,943	362,833
1922-23	4,227	87,133	172,454	7,197	101,939	372,950
Tonk						
1918-19	51,939	334,271	358,913	164,313	364,367	1,273,803
1919-20	52,533	334,357	346,288	146,518	395,090	1,274,786
1920-21	49,200	318,107	391,642	136,451	382,058	1,277,458
1921-22	51,814	316,076	394,082	126,433	384,303	1,272,708
1922-23	53,589	317,068	401,733	114,394	396,364	1,283,148
Kotah						
1918-19	(*a*)	974,163	944,908	255,331	901,158	3,075,566
1919-20		977,162	944,135	95,860	1,060,914	3,078,071
1920-21		972,325	957,973	97,978	1,053,771	3,082,057
1921-22		970,391	971,043	85,437	1,055,255	3,082,126
1922-23		969,335	979,899	65,767	1,070,341	3,085,342
Bundi						
1918-19	88,467	146,531	152,925	224,734	181,781	794,437
1919-20	211,349	182,989	164,957	146,846	155,013	861,154
1920-21	189,053	186,315	162,516	159,945	164,571	862,400
1921-22	189,053	185,915	163,734	153,943	169,755	862,400
1922-23	189,053	185,440	168,222	143,072	175,313	861,100
Dholpur						
1920-21	...	361,892	23,431	129,633	224,779	739,735
1921-22	...	359,766	23,721	120,671	235,577	739,735
1922-23	...	359,712	24,065	110,390	245,568	739,735
Total Rajputana States						
1918-19	*846,642*	*3,142,680*	*5,073,534*	*5,618,254*	*3,590,813*	*18,271,923*
1919-20	*996,084*	*3,116,564*	*5,035,818*	*3,011,242*	*6,210,947*	*18,370,655*
1920-21	*969,654*	*3,460,043*	*5,130,791*	*4,236,502*	*5,328,130*	*19,125,120*
1921-22	*973,069*	*3,467,513*	*5,144,374*	*3,501,147*	*6,046,123*	*19,132,226*
1922-23	*975,319*	*3,468,725*	*5,177,049*	*2,867,958*	*6,695,774*	*19,184,825*
Patiala						
1918-19	68,610	264,007	535,564	1,208,707	1,717,830	3,794,718
1919-20	68,583	263,050	535,912	299,470	2,627,765	3,794,780
1920-21	68,583	262,784	579,612	1,033,780	1,850,021	3,794,780
1921-22	68,583	287,018	526,146	489,995	2,423,046	3,794,788
1922-23	68,583	317,897	466,851	183,463	2,758,001	3,794,795
Jind						
1918-19	3,027	42,307	56,957	376,039	374,283	852,613
1919-20	3,027	42,444	56,249	103,284	647,609	852,613
1920-21	3,027	42,437	55,657	243,617	507,875	852,613
1921-22	3,027	42,525	56,831	90,651	659,509	852,613
1922-23	3,027	42,245	61,925	94,863	650,553	852,613
Nabha						
1918-19	15,891	36,159	62,221	323,752	182,412	620,455
1919-20	16,237	36,162	61,684	98,345	408,009	620,437
1920-21	16,233	36,238	61,342	249,405	257,219	620,437
1921-22	16,233	36,206	61,361	152,075	354,616	620,491
1922-23	16,235	35,891	61,380	64,659	442,327	620,492

(*a*) Included in column 3.

Table II—*continued*

No. 6—CLASSIFICATION OF THE AREA (in acres) OF EACH STATE—*continued*

STATE	Forests	Not available for cultivation	Culturable waste other than fallow	Current fallows	Net area sown	Total
1	2	3	4	5	6	7
Bahawalpur						
1918-19	148,214	800,576	878,686	657,747	741,326	3,226,549
1919-20	147,671	754,221	943,680	408,305	1,036,968	3,290,845
1920-21	140,728	752,113	955,666	514,191	931,822	3,294,520
1921-22	138,455	760,205	975,791	278,000	1,142,878	3,295,329
1922-23	139,927	743,192	754,211	387,997	1,265,076	3,290,403
Sirmur						
1918-19	195,566	296,256	40,696	2,167	96,733	631,418
1919-20	203,047	282,884	46,990	2,124	96,526	631,571
1920-21	196,371	289,679	47,102	2,223	96,326	631,701
1921-22	196,394	289,345	47,474	2,110	96,431	632,054
1922-23	196,112	289,732	47,826	1,967	96,526	632,163
Kapurthala						
1918-19	5,515	105,662	39,481	48,449	217,357	416,464
1919-20	5,515	102,839	36,776	48,854	221,778	415,762
1920-21	5,389	98,430	36,560	45,822	234,166	420,367
1921-22	6,393	82,524	52,201	24,654	254,920	420,692
1922-23	6,393	80,922	53,132	22,914	257,329	420,690
Malerkotla						
1918-19	...	6,606	8,885	42,460	48,403	106,354
1919-20	...	6,582	8,972	10,559	80,244	106,357
1920-21	...	6,598	9,183	22,863	67,713	106,357
1921-22	...	6,604	9,579	8,884	81,290	106,357
1922-23	...	6,635	9,066	7,817	82,839	106,357
Faridkot						
1918-19	...	19,096	15,098	121,384	249,671	405,249
1919-20	...	19,096	15,098	32,074	338,981	405,249
1920-21	...	19,096	15,098	102,220	268,835	405,249
1921-22	...	19,096	15,003	67,129	304,021	405,249
1922-23	...	18,523	13,979	6,714	366,051	405,267
Loharu						
1918-19	...	2,684	87,405	9,680	43,595	143,364
1919-20	...	2,690	33,866	9,685	97,124	143,365
1920-21	...	2,690	89,010	9,688	41,987	143,375
1921-22	...	2,689	76,215	9,688	54,783	143,375
1922-23	...	2,692	40,717	9,678	90,289	143,376
Bilaspur (c)						
1918-19	...	...	...	...	...	...
1919-20	...	...	...	...	...	...
1920-21	...	...	...	...	...	...
1921-22	...	...	...	...	...	...
1922-23	31,133	30,859	141,708	517	85,253	289,470
Total Punjab Agency States (a)						
1918-19						
1919-20						
1920-21	(b)	(b)	(b)	(b)	(b)	(b)
1921-22						
1922-23	*461,410*	*1,568,588*	*1,650,795*	*780,589*	*6,094,244*	*10,555,626*

(a) See explanation given in the foot note on page 12.
(b) Included in total Punjab States.
(c) See footnote (d) on page 12.

Table II-*continued*

No. 6—CLASSIFICATION OF THE AREA (in acres) OF EACH STATE—*continued*

State	Forests	Not available for cultivation	Culturable waste other than fallow	Current fallows	Net area sown	Total
1	2	3	4	5	6	7
Kalsia						
1918-19	11,778	22,238	18,004	22,037	47,691	121,748
1919-20	12,650	22,142	18,294	6,178	63,366	122,630
1920-21	12,650	22,039	17,961	11,738	58,245	122,633
1921-22	12,797	21,791	17,101	4,103	66,859	122,651
1922-23	12,797	21,697	16,705	3,596	67,765	122,560
Pataudi						
1918-19	...	2,475	3,356	16,411	11,463	33,705
1919-20	...	2,448	3,695	1,572	25,990	33,705
1920-21	...	2,471	3,717	5,319	22,198	33,705
1921-22	...	2,441	3,954	1,539	25,771	33,705
1922-23	...	2,439	3,655	769	26,842	33,705
Dujana						
1918-19	419	1,941	52,344	30	2,008	56,742
1919-20	419	1,941	15,794	...	38,588	56,742
1920-21	...	1,941	3,709	38,746	12,014	56,410
1921-22	...	1,941	6,973	2,561	45,264	56,739
1922-23	...	1,986	4,709	1,448	48,596	56,739
Simla Hill States(a)						
1918-19	122,794	49,848	359,410	11,233	240,150	783,435
1919-20	122,794	49,951	359,157	11,633	241,081	784,616
1920-21	122,795	50,026	359,120	11,852	241,512	785,305
1921-22	129,115	25,837	263,652	17,587	179,490	615,681
1922-23	129,140	26,194	265,059	17,669	179,960	618,022
Total Punjab States						
1918-19	*571,814*	*1,649,855*	*2,158,107*	*2,840,096*	*3,972,922*	*11,192,794*
1919-20	*579,943*	*1,586,450*	*2,136,167*	*1,032,083*	*5,924,029*	*11,258,672*
1920-21	*565,776*	*1,586,542*	*2,233,737*	*2,291,464*	*4,589,933*	*11,267,452*
1921-22	*570,997*	*1,578,592*	*2,112,281*	*1,148,976*	*5,688,878*	*11,099,724*
1922-23(b)	*141,937*	*52,316*	*290.128*	*23,482*	*323,163*	*831,026*
Jath						
1918-19	38,114	31,067	2,782	22,799	476,131	570,893
1919-20	38,014	31,072	2,573	12,799	486,435	570,893
1920-21	38,051	31,068	2,385	22,703	476,686	570,893
1921-22	37,824	31,143	2,066	18,703	481,157	570,893
1922-23	37,760	33,996	1,930	17,203	536,563	627,452
Phaltan						
1918-19	13,248	26,224	127,268	...	87,298	254,038
1919-20	13,248	26,225	68	42,134	172,363	254,038
1920-21	13,247	26,225	68	43,086	171,412	254,038
1921-22	13,245	26,081	68	43,671	170,973	254,038
1922-23	13,246	26,163	68	42,213	172,348	254,038
Aundh						
1918-19	3,248	29,377	2,064	...	277,213	311,902
1919-20	3,248	29,377	2,123	...	277,154	311,902
1920-21	3,248	29,377	2,096	79,939	197,242	311,902
1921-22	3,248	29,377	2,160	72,237	204,880	311,902
1922-23	3,248	29,377	2,291	76,361	200,625	311,902
Sachin						
1918-19	..	2,103	4,616	764	21,016	28,499
1919-20	...	2,104	4,620	754	21,020	28,498
1920-21	...	1,825	4,825	724	21,267	28,641
1921-22	...	1,843	4,833	722	21,243	28,641
1922-23	...	1,843	4,832	722	21,244	28,641

(a) See explanations given in the footnote on page 13.
(b) See footnote (b) on page 13.

Table II—*concluded*

No. 6—CLASSIFICATION OF THE AREA (in acres) OF EACH STATE—*concluded*

State	Forests	Not available for cultivation	Culturable waste other than fallow	Current fallows	Net area sown	Total
1	2	3	4	5	6	7
Bhavnagar						
1919-20	6,968	59,671	398,122	24,954	771,488	1,261,203
1920-21	6,968	59,671	405,115	40,739	752,380	1,264,873
1921-22	6,968	59,671	405,051	17,579	859,589	1,348,808
1922-23	6,968	9,546	405,049	15,734	699,620	1,136,917
Dharampur						
1919-20	90,857	10,652	140,608	(a)	123,004	365,121
1920-21	90,857	10,837	...	139,958	127,540	369,192
1921-22	90,857	12,766	139,181	(a)	136,244	379,048
1922-23	91,357	13,083	138,726	(a)	139,447	382,613
Total Bombay States						
1918-19	*54,610*	*88,771*	*136,730*	*23,563*	*861,658*	*1,165,332*
1919-20	*152,335*	*159,101*	*548,114*	*80,641*	*1,851,464*	*2,791,655*
1920-21	*152,371*	*159,003*	*414,489*	*327,149*	*1,746,527*	*2,799,539*
1921-22	*152,142*	*160,881*	*553,359*	*152,912*	*1,874,036*	*2,893,330*
1922-23	*152,579*	*114,008*	*552,896*	*152,233*	*1,769,847*	*2,741,563*
Benares						
1919-20	...	75,538	34,120	23,935	243,949	377,542
1920-21	...	74,810	17,248	50,363	235,151	377,572
1921-22	...	74,087	17,076	43,026	243,421	377,610
1922-23	...	74,337	16,943	43,682	242,752	377,714
Rampur						
1920-21	1,442	126,231	7,452	83,937	353,191	572,253
1921-22	1,442	126,314	7,728	78,901	358,043	572,428
1922-23	1,442	127,195	7,698	79,629	356,463	572,427
Tehri Garhwal						
1920-21	1,367,320	1,207,680	299,954	(a)	5,046	2,880,000
1921-22	1,245,969	763,846	652,441	9,009	208,735	2,880,000
1922-23	1,245,969	763,846	651,330	10,049	208,806	2,880,000
Total United Provinces States						
1919-20	...	*75,538*	*34,120*	*23,935*	*243,949*	*377,542*
1920-21	*1,368,762*	*1,408,721*	*324,654*	*134,300*	*593,388*	*3,829,825*
1921-22	*1,247,411*	*964,247*	*677,245*	*130,936*	*810,199*	*3,830,038*
1922-23	*1,247,411*	*965,378*	*675,971*	*133,360*	*808,021*	*3,830,141*
Total						
1918-19	10,167,343	20,188,405	15,412,761	13,702,073	29,368,568	88,839,150
1919-20	16,150,865	22,460,552	16,812,179	14,128,351	59,730,173	128,836,667(b)
1920-21	17,569,339	23,810,650	18,032,050	19,614,974	54,172,023	132,969,410(c)
1921-22	17,602,596	23,156,366	17,800,072	12,525,332	62,611,286	134,495 730(d)
1922-23	17,592,826	23,269,030	15,001,765	13,635,008	64,166,428	134,548,697(e)

(a) Included under "Culturable waste other than fallow."
(b) See explanations given in footnote (a) on page 15.
(c) See explanations given in footnote (b) on page 15.
(d) See explanations given in footnote (c) on page 15.
(e) See explanations given in footnotes (d) and (e) on page 15.

Table III

No. 7—AREA (in acres) IRRIGATED AND CROPS IRRIGATED IN EACH STATE

State	Area irrigated from						Area	
	Government canals	Private canals	Tanks	Wells	Other sources	Total	Rice	Wheat
1	2	3	4	5	6	7	8	9
Hyderabad								
1919-20	61,571	28,945	573,105	290,802	212,562	1,166,985	532,166	91,481
1920-21	46,976	24,305	345,591	262,395	129,313	808,580	392,653	25,625
1921-22	45,573	22,220	344,592	268,081	108,469	788,935	382,495	25,836
1922-23	62,386	7,740	490,140	328,561	109,667	998,494	51[illegible],518	81,713
Mysore								
1918-19	102,254	6,759	493,895	50,208	415,919	1,069,035	...	2,951
1919-20	113,027	3,595	540,644	50,326	208,187	915,779	...	2,498
1920-21	117,109	2,115	513,832	61,857	194,645	889,558	644,023	1,216
1921-22	117,250	1,789	519,654	69,949	187,558	896,200	674,561	1,430
1922-23	125,057	1,728	523,558	80,432	435,760	1,166,535	686,756	2,244
Baroda								
1918-19	2,081	...	1,048	169,664	836	173,629	(a)	83,524
1919-20	1,710	...	2,977	122,233	1,981	128,901	5,712	79,570
1920-21	999	...	2,150	131,038	1,324	135,511	4,526	85,857
1921-22	2,379	...	3,409	139,346	3,051	148,185	6,140	92,382
1922-23	1,624	...	2,468	139,753	3,074	146,919	5,967	85,300
Gwalior								
1918-19	...	34,652	8,267	161,208	3,724	207,851	(a)	88,072
1919-20	...	14,496	25,800	152,574	2,793	195,663	15,165	81,599
1920-21	...	44,921	13,503	160,079	4,123	222,626	8,929	90,744
1921-22	...	29,758	13,206	137,737	1,946	182,647	6,204	75,865
1922-23	...	37,577	17,429	146,654	2,012	203,672	9,253	84,797
Kashmir								
1918-19	123,066	514,579	3,643	4,383	38,622	684,293	...	75,185
1919-20	117,120	519,576	3,445	5,059	40,687	685,887	...	80,835
1920-21	121,797	489,556	4,534	8,398	70,580	694,865	372,395	80,994
1921-22	134,347	477,507	4,559	7,027	67,649	690,889	345,924	80,520
1922-23	48,152	572,250	4,576	7,208	9,888	642,074	374,826	82,427
Pudukkottai								
1918-19	495	66	118,254	825	...	119,640	(a)	...
1919-20	778	29	140,294	73	...	141,174	134,198	...
1920-21	367	35	147,025	62	...	147,489	142,522	...
1921-22	217	7	115,695	55	...	115,974	109,396	...
1922-23	314	34	137,854	55	...	138,257	133,798	...
Banganapalle								
1918-19	...	...	89	442	532	1,063	...	5
1919-20	...	...	212	583	564	1,359	...	14
1920-21	...	...	98	633	463	1,194	171	14
1921-22	...	...	176	681	486	1,343	226	30
1922-23	...	...	...	663	348	1,011	31	23
Sandur								
1918-19	...	...	5	193	...	198	...	...
1919-20	...	...	4	247	...	251	...	1
1920-21	...	...	5	250	...	255	...	...
1921-22	...	...	7	273	...	280	...	...
1922-23	...	...	8	293	...	301	1	1
Cochin								
1918-19	79,257	24,942	18,471	13,879	26,435	162,984	...	...
1919-20	109,484	31,802	36,336	11,914	81,118	270,654	...	...
1920-21	109,507	32,137	31,949	10,654	86,506	270,753	107,626	...
1921-22	109,515	32,137	32,048	11,012	106,455	291,167	139,[illegible]8	...
1922-23	119,489	41,024	32,254	11,312	121,377	325,456	144,720	...

Columns 2 to 7 state the area actually irrigated during the year, areas sown more than once being counted once only.
(a) Included in column 14.

AREA UNDER IRRIGATION
(ALL STATES)

OF CROPS IRRIGATED

Barley	Jowar	Bajra	Maize	Other cereals and pulses	Sugar-cane	Other food crops	Cotton	Other non-food crops	Total	State
10	11	12	13	14	15	16	17	18	19	20
										Hyderabad
2,746	783,739	38,727	84,382	621,764	17,203	92,846	67,251	73,682	(b) 2,526,371	1919-20
426	593,378	27,128	88,207	146,466	20,030	47,680	48,905	44,191	1,434,689	1920-21
143	598,503	23,951	91,194	135,632	21,212	49,448	49,016	39,575	1,417,005	1921-22
1,999	184,828	125,172	47,316	271,480	27,436	62,336	50,648	12,459	1,377,905	1922-23
										Mysore
...	...	...	...	647,170	...	309,089	...	115,729	1,074,939	1918-19
...	...	...	...	751,143	...	151,816	...	43,688	949,145	1919-20
...	21,944	246	175	90,194	29,609	72,135	1,570	62,785	923,897	1920-21
...	20,209	328	259	79,778	31,910	56,183	481	48,667	913,806	1921-22
...	99,871	409	367	207,683	37,197	78,488	8,463	60,848	1,182,326	1922-23
										Baroda
				63,697	(a)	15,961	....	10,662	173,844	1918-19
				15,615	2,154	19,181	....	11,075	133,307	1919-20
...	...	...	...	12,715	2,429	15,419	...	12,883	133,829	1920-21
				13,699	2,958	12,744	...	21,069	148,992	1921-22
				13,180	3,203	14,753	...	12,341	134,744	1922-23
										Gwalior
(c)	(c)	(c)	(c)	9,391	(a)	91,558	(d)	49,207	238,228	1918-19
33,599	101	5	2,630	14,951	8,494	9,054	4,640	38,047	208,285	1919-20
38,236	5,517	251	8,422	21,055	10,032	10,664	5,733	42,938	242,521	1920-21
26,947	181	10	6,489	20,804	9,777	9,163	2,563	37,977	195,980	1921-22
25,611	141	1	2,487	24,410	8,264	8,865	3,120	48,236	215,184	1922-23
										Kashmir
...	...	...	..	564,035	...	48,748	...	36,485	724,453	1918-19
...	...	...	...	545,866	...	68,856	...	46,586	742,143	1919-20
20,091	667	1,616	79,375	85,161	4,012	58,810	9,271	45,969	758,361	1920-21
24,222	1,665	2,531	87,289	87,004	3,653	78,365	8,365	31,272	750,810	1921-22
25,172	804	3,229	86,482	80,857	2,861	57,754	7,178	32,769	754,359	1922-23
										Pudukkottai
				117,183		2,135		322	119,640	1918-19
				223		6,341		412	141,174	1919-20
...	...	...	...	3,237	...	1,650	...	80	147,489	1920-21
				2,375		4,017		186	115,974	1921-22
				2,337		1,954		168	138,257	1922-23
										Banganapalle
...	...	...	...	570		298	...	190	1,063	1918-19
...	...	...	...	833		308	...	204	1,359	1919-20
2	65	20	128	314	...	307	1	172	1,194	1920-21
15	129	3	35	282		369	11	243	1,343	1921-22
14	77	...	32	263		315	1	255	1,011	1922-23
										Sandur
				23		11		164	198	1918-19
				45		15		190	251	1919-20
...	...	...	...	46	...	36	...	173	255	1920-21
				51		42		187	280	1921-22
...	...	...	2	76	60	62		99	301	1922-23
										Cochin
...	...	...	...	125,634	...	55,581	...	74,409	255,624	1918-19
...	...	...	...	143,225	..	103,029	...	46,576	292,830	1919-20
...	2,971	430	...	115,856	650	40,914	3,075	42,954	314,476	1920-21
...	3,072	430	...	123,509	678	45,354	2,960	50,203	365,924	1921-22
...	3,060	440	...	124,699	681	45,182	2,925	49,051	370,758	1922-23

Columns 8 to 19 state the gross area of irrigated crops, areas sown more than once being counted as separate areas for each crop. This accounts for the excess in some cases of the total area of crops irrigated (column 19) over the total area irrigated (column 7).

(a) Included in column 16.
(b) Includes 120,384 acres for which details are not available.
(c) Included in column 14.
(d) Included in column 18.

Table III—*continued*

No. 7—AREA (in acres) IRRIGATED AND CROPS IRRIGATED IN EACH STATE—*continued*

State	Area irrigated from						Area	
	Government canals	Private canals	Tanks	Wells	Other sources	Total	Rice	Wheat
1	2	3	4	5	6	7	8	9
Travancore								
1918-19	223,113	18,863	52,327	6,501	785,557	1,086,361	...	66
1919-20	228,675	46,624	58,842	8,031	867,196	1,209,368	...	27
1920-21	248,411	50,353	60,896	6,156	1,004,149	1,369,965	...	27
1921-22	248,086	70,723	104,911	6,578	973,402	1,403,700	...	27
1922-23	247,025	64,777	62,588	131,213	797,865	1,303,468	...	27
Total Madras States								
1918-19	*302,865*	*43,871*	*189,146*	*21,840*	*812,524*	*1,370,246*	...	*71*
1919-20	*338,937*	*78,455*	*235,688*	*20,848*	*948,878*	*1,622,806*	*134,198*	*42*
1920-21	*358,285*	*82,525*	*239,973*	*17,755*	*1,091,118*	*1,789,656*	*250,319*	*41*
1921-22	*357,818*	*102,867*	*252,837*	*18,599*	*1,080,343*	*1,812,464*	*249,340*	*57*
1922-23	*366,828*	*105,835*	*232,704*	*143,536*	*919,590*	*1,768,493*	*278,550*	*51*
Indore								
1918-19	...	...	1,961	40,547	2,130	44,638	...	17,774
1919-20	...	...	2,670	39,870	2,266	44,806	...	22,572
1920-21	...	...	2,603	40,912	2,462	45,977	617	20,747
1921-22	...	...	3,304	39,516	2,280	45,100	355	20,347
1922-23	...	...	2,949	40,390	2,638	45,977	333	21,024
Bhopal								
1918-19	...	...	81	16,622	237	16,940	...	6,337
1919-20	...	...	857	12,478	1,715	15,050	...	7,126
1920-21	...	...	1,532	14,487	3,187	19,206	...	9,767
1921-22	...	...	1,965	16,770	2,698	21,433	742	11,063
1922-23	...	...	1,410	9,222	2,196	12,828	441	4,325
Rajgarh								
1918-19	...	...	265	10,500	1,688	12,453	(a)	6,612
1919-20	...	...	283	10,571	1,729	12,583	786	5,785
1920-21	...	...	283	10,137	1,656	12,076	785	5,271
1921-22	...	...	303	10,103	1,650	12,056	500	5,731
1922-23	...	...	303	10,102	1,653	12,058	489	5,655
Narsingarh								
1918-19	...	...	32	6,644	515	7,191	...	3,728
1919-20	...	...	44	6,417	583	7,044	...	3,758
1920-21	...	...	44	6,594	545	7,183	...	3,911
1921-22	...	...	78	7,051	636	7,765	...	4,805
1922-23	...	...	16	7,126	709	7,851	...	5,206
Barwani								
1918-19	...	...	...	2,855	129	2,984	(a)	2,031
1919-20	...	...	...	2,362	1,873	4,235	4	3,126
1920-21	...	...	...	2,726	1,149	3,875	24	2,868
1921-22	...	...	...	3,162	1,536	4,698	16	3,308
1922-23	...	...	...	2,940	1,073	4,013	20	2,725
Nagod								
1918-19	...	...	...	409	...	409	...	...
1919-20	...	...	...	206	...	206	...	4
1920-21	...	...	...	569	...	569	...	59
1921-22	...	...	...	276	...	276	...	16
1922-23	...	...	...	236	...	236	...	3

(a) Included in column 14.

OF CROPS IRRIGATED

Barley	Jowar	Bajra	Maize	Other cereals and pulses	Sugar-cane	Other food crops	Cotton	Other non-food crops	Total	State
10	11	12	13	14	15	16	17	18	19	20
										Travancore
...	...	...	...	441,952	..	741,931	...	44,775	1,228,724	1918-19
				424,978		829,065		51,822	1,305,892	1919-20
				470,644		787,363		158,849	1,416,883	1920-21
				481,384		804,184		150,366	1,435,961	1921-22
				515,621		731,240		76,836	1,323,724	1922-23
										Total Madras States
...	...	...	...	*685,362*	...	*799,956*	...	*119,860*	*1,605,249*	*1918-19*
...	...	...	...	*569,304*	...	*938,758*	...	*99,204*	*1,741,506*	*1919-20*
2	*3,036*	*450*	*128*	*590,097*	*650*	*830,270*	*3,076*	*202,228*	*1,880,297*	*1920-21*
15	*3,201*	*433*	*35*	*607,601*	*678*	*853,966*	*2,971*	*201,185*	*1,919,482*	*1921-22*
14	*3,137*	*440*	*34*	*642,996*	*741*	*778,753*	*2,926*	*126,409*	*1,834,051*	*1922-23*
										Indore
...	...	...	...	7,581	...	21,737	...	9,035	56,127	1918-19
...	...	...	...	6,403	...	7,069	...	10,850	46,894	1919-20
3,513	52	2	2,147	2,454	1,436	9,004	1,272	8,612	49,856	1920-21
2,407	48	3	1,827	2,572	1,967	8,796	450	9,391	48,163	1921-22
1,761	23	2	303	1,811	2,048	7,604	573	17,107	52,589	1922-23
										Bhopal
...	...	...	...	1,599	...	9,134	...	502	17,572	1918-19
				1,693		3,555		2,676	15,050	1919-20
				2,533		4,519		3,324	20,143	1920-21
72	...	...	901	6,841	2,944	108	27	783	23,481	1921-22
63	...	...	154	1,341	2,726	4,019	1	502	13,572	1922-23
										Rajgarh
(a)	(a)	...	(a)	9,023	(b)	1,639	(c)	1,669	18,943	1918-19
469	183	...	10,087	87	769	372	1,584	449	20,571	1919-20
455	...	...	2,717	46	597	392	1,358	455	12,076	1920-21
50	28	...	400	1,742	626	1,386	1,158	435	12,056	1921-22
59	28	...	410	1,809	599	1,291	1,042	676	12,058	1922-23
										Narsingarh
(a)	...	...	...	572	(b)	2,887		4	7,191	1918-19
284	...	...	...	489	1,010	1,500		3	7,044	1919-20
287	...	...	...	553	806	1,623	...	3	7,183	1920-21
215	...	...	...	691	707	1,342		5	7,765	1921-22
191	...	...	...	604	669	1,178		3	7,851	1922-23
										Barwani
(a)	...	...	(a)	215	(b)	532		206	2,984	1918-19
14	...	...	3	435	42	436	...	203	4,263	1919-20
3	...	...	361	534	53	379		64	4,286	1920-21
18	...	...	220	451	61	861		28	4,963	1921-22
4	...	...	671	279	45	1,068		71	4,883	1922-23
										Nagod
...	...	...	...	...	(b)	41		...	(d)41	1918-19
30	...	...	...	...	22	150	...	...	206	1919-20
284	...	...	...	...	31	195		...	569	1920-21
39	...	...	...	...	24	197		..	276	1921-22
16	...	...	...	...	17	200		...	236	1922-23

See explanations given in the footnote (page 23).

(a) Included in column 14. (b) Included in column 16. (c) Included in column 18. (d) Incomplete.

Table III—*continued*

No. 7—AREA (in acres) IRRIGATED AND CROPS IRRIGATED IN EACH STATE—*continued*

State	Area irrigated from						Area	
	Government canals	Private canals	Tanks	Wells	Other sources	Total	Rice	Wheat
1	2	3	4	5	6	7	8	9
Total Central India States								
1918-19	...	...	*2,339*	*77,577*	*4,699*	*84,615*	*(a)*	*36,482*
1919-20	...	...	*3,854*	*71,904*	*8,166*	*83,924*	*790*	*42,371*
1920-21	...	...	*4,462*	*75,425*	*8,999*	*88,886*	*1,426*	*42,623*
1921-22	...	...	*5,650*	*76,878*	*8,800*	*91,328*	*1,613*	*45,270*
1922-23	...	...	*4,678*	*70,0 6*	*8,269*	*82,963*	*1,283*	*38,938*
Bikaner								
1918-19	1,035	...	...	383	2,228	3,646	...	1,016
1919-20	2,274	...	...	424	8,133	10,831		2,591
1920-21	1,466	...	...	558	4,006	6,030		32
1921-22	3,696	...	...	462	5,542	9,700		755
1922-23	9,464	...	...	464	5,534	15,462		1,846
Marwar								
1918-19	7,446	..	1,999	35,350	220	45,115	...	22,781
1919-20	17,132	...	2,126	71,316	9,288	99,862		62,042
1920-21	16,830	...	2,204	71,693	7,752	98,479		62,187
1921-22	13,033	..	2,199	62,631	6,306	84,169		46,453
1922-23	13,033	...	2,199	62,631	6,306	84,169		62,070
Jaipur								
1918-19	11,035	376	4,294	158,446	13,659	187,810	...	29,361
1919-20	24,479	2,876	7,104	174,804	26,888	236,151		39,887
1920-21	19,990	1,516	5,643	170,693	33,038	230,880		33,047
1921-22	18,482	4,056	6,608	165,026	14,556	208,728		37,495
1922-23	17,859	4,370	6,425	176,324	21,173	226,151		42,700
Kishangarh								
1918-19	...	...	8,781	9,418	1,147	19,346	*(a)*	624
1919-20	...	...	9,728	11,671	10,210	31,609	1	1 921
1920-21	...	...	13,883	16,908	7,617	38,408	7	2,202
1921-22	...	...	13,719	16,332	5,021	35,072	...	2,442
1922-23	...	...	10,725	19,072	10,949	40,746	...	1,852
Alwar								
1918-19	...	...	7,778	118,666	5,169	131,613	...	26,576
1919-20	...	...	54,513	107,877	479	162,869		32,898
1920-21	...	..	19,451	116,711	4,257	140,419		30,988
1921-22	...	...	31,146	108,543	1,637	141,326		30,641
1922-23	...	...	31,830	112,505	2,512	146,847		32,904
Bharatpur								
1918-19	5,793	...	8	98,366	22,712	126,879	*(a)*	30,931
1919-20	3,170	...	...	86,011	239,016	328,197	535	73,338
1920-21	538	148	...	101,762	33,661	136,109	61	33,205
1921-22	544	...	...	92,809	71,812	165,165	17	49,817
1922-23	669	...	...	98,043	73,245	171,957	50	49,548
Jhalawar								
1918-19	...	...	628	7,804	...	8,432	...	1,781
1919-20	...	...	556	7,972	...	8,528		2,303
1920-21	...	...	464	8,074	...	8,538		1,545
1921-22	..	..	415	8,140	...	8,555	85	1,001
1922-23	..	...	366	8,557	...	8,923	100	1,938

(*a*) Included in column 14.

(*b*) Includes areas irrigated from canals and bunds.

OF CROPS IRRIGATED

Barley	Jowar	Bajra	Maize	Other cereals and pulses	Sugar-cane	Other food crops	Cotton	Other non-food crops	Total	STATE
10	11	12	13	14	15	16	17	18	19	20
										Total Central India States
(a)	*(a)*	*(a)*	*(a)*	*18,990*	*(b)*	*35,970*	*(c)*	*11,416*	*102,858*	*1918-19*
797	*183*	...	*10,090*	*9,107*	*1,843*	*13,082*	*1,584*	*14,181*	*94,028*	*1919-20*
4,542	*52*	*2*	*5,225*	*6,120*	*2,923*	*16,112*	*2,630*	*12,458*	*94,113*	*1920-21*
2,801	*76*	*3*	*3,348*	*12,297*	*6,329*	*12,690*	*1,635*	*10,642*	*96,704*	*1921-22*
2,094	*51*	*2*	*1,538*	*5,844*	*6,104*	*15,360*	*1,616*	*18,359*	*91,189*	*1922-23*
										Bikaner
...	...	...	...	1,768	...	234	...	628	3,646	1918-19
				6,624		441		1,175	10,831	1919-20
				4,380		222		1,396	6,030	1920-21
824	970	2,923	4	1,044		1,425		1,755	9,700	1921-22
1,714	915	2,914	7	3,815		1,149		3,102	15,462	1922-23
										Marwar
..	...	...	...	20,311	...	1,294	...	729	45,115	1918-19
				35,529		927		1,364	99,862	1919-20
				32,164		1,405		2,723	98,479	1920-21
				33,321		1,554		2,841	84,169	1921-22
				17,854		1,554		2,691	84,169	1922-23
										Jaipur
...	...	...	...	116,280	...	34,156	...	10,000	189,797	1918-19
				142,098		27,039		27,127	236,151	1919-20
				136,767		36,586		24,480	230,880	1920-21
				124,995		35,077		11,161	208,728	1921-22
				129,703		32,874		20,874	226,151	1922-23
										Kishangarh
(a)	*(a)*	*(a)*	*(a)*	18,272	...	224	*(c)*	226	19,346	1918-19
11,134	1,370	3,996	3,467	2,035		683	6,341	661	31,609	1919-20
10,124	4,339	3,117	5,156	2,316		2,375	7,352	1,420	38,408	1920-21
7,879	4,894	13	14,977	...			4,367	...	35,072	1921-22
8,677	6,956	649	12,900	1,533		1,925	6,180	69	40,746	1922-23
										Alwar
...	...	...	...	152,893	...	11,286	...	6,527	197,282	1918-19
				146,753		6,002		2,316	187,969	1919-20
				123,601		8,313		3,351	166,253	1920-21
				101,578		9,525		4,359	146,103	1921-22
				94,338		7,051		2,580	136,873	1922-23
										Bharatpur
(a)	*(a)*	*(a)*	*(a)*	79,049	*(b)*	12,515	*(c)*	10,894	133,389	1918-19
69,164	25,600	38,706	583	116,916	655	24,063	16,456	25,113	391,129	1919-20
52,057	2,397	5,073	395	13,912	1,004	16,703	11,098	8,368	144,273	1920-21
49,085	4,398	6,440	502	37,991	908	11,031	6,453	10,897	177,539	1921-22
54,306	5,458	7,272	622	37,125	489	14,209	7,202	12,477	188,758	1922-23
										Jhalawar
....	...	...	...	8,797	..	633	...	2,416	13,627	1918-19
				8,036		492		3,909	14,740	1919-20
				7,824		561		3,780	13,710	1920-21
659	290	41	6,641	551	46	528	328	2,610	12,780	1921-22
606	266	32	6,609	541	24	644	520	4,138	15,418	1922-23

(a) Included in column 14. (b) Included in column 16. (c) Included in column 18.

Table III—*continued*

No. 7—AREA (in acres) IRRIGATED AND CROPS IRRIGATED IN EACH STATE—*continued*

State	Area irrigated from						Area	
	Government canals	Private canals	Tanks	Wells	Other sources	Total	Rice	Wheat
1	2	3	4	5	6	7	8	9
Tonk								
1918-19	...	...	472	32,878	648	33,998	(b)	6,501
1919-20	...	...	1,054	33,074	635	34,763	168	8,314
1920-21	...	...	1,297	34,505	548	36,350	9	8,279
1921-22	...	...	791	33,200	690	34,681	25	7,605
1922-23	...	...	900	31,146	667	32,713	33	8,004
Kotah								
1918-19	8,902	(a)	(c)	50,341	(c)	59,243	...	14,027
1919-20	13,482			51,364		64,846		14,396
1920-21	18,767			50,832		69,599		13,665
1921-22	754			51,136		51,890		13,714
1922-23	4,922			51,885		56,807		14,117
Bundi								
1918-19	...	...	891	22,754	45	23,690	...	8,011
1919-20	...	...	865	28,966	2,549	32,380	...	5,279
1920-21	...	...	854	28,194	2,657	31,705	230	4,465
1921-22	...	...	1,043	29,802	2,715	33,560	718	9,080
1922-23	...	...	1,008	30,451	3,018	34,477	521	9,283
Dholpur								
1920-21	...	1,976	523	46,396	282	49,177	256	12,262
1921-22	...	1,852	611	40,815	173	43,451	81	14,014
1922-23	...	2,391	194	37,686	137	40,408	350	17,213
Total Rajputana States								
1918-19	*34,211*	*376*	*24,851*	*534,406*	*45,928*	*639,772*	(b)	*141,609*
1919-20	*60,537*	*2,876*	*75,946*	*573,479*	*297,198*	*1,010,036*	*704*	*242,969*
1920-21	*57,591*	*3,640*	*44,319*	*646,326*	*93,818*	*845,694*	*563*	*201,877*
1921-22	*36,509*	*5,908*	*56,532*	*608,896*	*108,452*	*816,297*	*926*	*213,017*
1922-23	*45,947*	*6,761*	*53,647*	*628,764*	*123,541*	*858,660*	*1,054*	*241,475*
Patiala								
1918-19	588,334	...	...	239,713	9,940	837,987	(b)	177,417
1919-20	611,577	...	17	226,934	8,785	847,313	10,254	212,822
1920-21	680,303	...	13	235,014	4,547	919,877	9,910	221,512
1921-22	776,876	...	15	238,049	3,751	1,018,691	10,083	208,387
1922-23	721,301	...	22	215,137	10,884	947,344	9,653	244,646
Jind								
1918-19	54,215	45,553	...	12,051	...	111,819	...	32,514
1919-20	59,237	44,714	...	9,499	...	113,450		31,185
1920-21	59,419	50,907	1	13,096	389	123,812		34,074
1921-22	53,795	49,384	...	11,306	520	115,005		36,927
1922-23	61,389	48,900	...	9,680	1,101	121,070		35,994
Nabha								
1918-19	46,862	36,583	...	64,820	...	148,265	...	45,230
1919-20	41,032	31,707	...	64,299	...	137,038		46,619
1920-21	49,937	48,163	...	62,303	...	160,403		40,354
1921-22	53,305	37,538	...	53,451	...	144,294		39,060
1922-23	53,847	35,890	...	59,363	...	149,100		50,001

(a) Included in column 2. (b) Included in column 14. (c) Included in column 5.

AREA UNDER IRRIGATION
(ALL STATES)

OF CROPS IRRIGATED

Barley	Jowar	Bajra	Maize	Other cereals and pulses	Sugar-cane	Other food crops	Cotton	Other non-food crops	Total	STATE
10	11	12	13	14	15	16	17	18	19	20
										Tonk
(a)	(a)	(a)	(a	16,228	(b)	12,381	(c)	9,313	44,423	1918-19
13,456	137	21	4,158	505	530	4,359	4,765	4,017	40,430	1919-20
14,008	176	12	3,458	441	369	3,404	4,795	4,514	39,465	1920-21
12,762	236	15	3,998	423	386	3,241	4,302	4,745	37,738	1921-22
11,338	56	...	1,403	320	539	5,376	3,883	3,952	34,904	1922-23
										Kotah
...	...	..	...	43,050	...	5,223	...	5,810	68,110	1918-19
				45,100		4,569		15,832	79,897	1919-20
				42,235		5,158		16,233	77,291	1920-21
				44,102		4,781		16,192	78,789	1921-22
				42,553		5,535		19,591	81,796	1922-23
										Bundi
(a)	(a)	(a)	(a)	14,085	(b)	934	(c)	1,873	24,903	1918-19
11,774	391	25	5,849	1,459	749	4,382	2,134	3,219	35,261	1919-20
11,887	535	...	5,380	451	619	2,265	5,041	4,316	35,189	1920-21
13,347	379	28	6,760	304	685	571	4,319	945	37,136	1921-22
13,704	1,007	12	7,700	371	754	1,712	2,764	365	38,193	1922-23
										Dholpur
17,827	402	4,284	59	1,682	607	1,666	5,108	9,858	54,011	1920-21
10,060	121	1,301	47	7,582	812	2,861	2,207	8,442	47,528	1921-22
7,023	5	...	82	4,496	711	1,613	1,850	10,357	43,700	1922-23
										Total Rajputana States
(a)	(a)	(a)	(a)	*470,733*	(b)	*78,680*	(c)	*48,416*	*739,638*	*1918-19*
105,528	*27,498*	*42,748*	*14,057*	*505,055*	*1,934*	*72,957*	*29,696*	*84,733*	*1,127,879*	*1919-20*
105,903	*7,849*	*12,486*	*14,448*	*365,773*	*2,599*	*78,658*	*33,394*	*80,439*	*903,989*	*1920-21*
94,616	*11,288*	*10,761*	*32,929*	*351,891*	*2,837*	*70,594*	*22,476*	*63,947*	*875,282*	*1921-22*
97,368	*14,663*	*10,879*	*29,323*	*332,654*	*2,517*	*73,642*	*22,399*	*80,196*	*906,170*	*1922-23*
										Patiala
(a)	(a)	(a)	(a)	374,453	(b)	42,576	(c)	246,366	840,812	1918-19
64,939	7,808	11,837	60,903	190,347	23,211	15,020	100,259	158,861	856,261	1919-20
113,740	17,931	25,763	60,010	189,637	18,200	26,677	91,580	174,885	949,845	1920-21
106,786	12,281	38,708	67,625	245,271	14,995	20,837	38,597	290,852	1,054,422	1921-22
59,086	10,929	30,245	71,585	206,279	23,187	20,008	59,002	226,517	961,137	1922-23
										Jind
...	...	...	...	34,339	...	10,648	...	34,318	111,819	1918-19
				29,909		12,862		39,494	113,450	1919-20
				38,514		12,006		39,218	123,812	1920-21
				38,038		10,623		29,417	115,005	1921-22
				38,439		14,239		32,398	121,070	1922-23
										Nabha
...	..	...	...	2,000	..	64,506	..	50,647	162,383	1918-19
				2,846		57,519		51,674	158,658	1919-20
				805		79,075		52,535	172,769	1920-21
				1,240		87,699		54,040	182,039	1921-22
				915		71,275		53,919	176,110	1922-23

(a) Included in column 14. (b) Included in column 16. (c) Included in column 18.

Table III—*continued*

No. 7—AREA (in acres) IRRIGATED AND CROPS IRRIGATED IN EACH STATE—*continued*

State	Area irrigated from						Area	
	Government canals	Private canals	Tanks	Wells	Other sources	Total	Rice	Wheat
1	2	3	4	5	6	7	8	9
Bahawalpur								
1918-19	426,823	...	...	99,431	65,318	591,572	...	235,788
1919-20	825,784	116	...	47,958	7,281	881,139	...	304,770
1920-21	728,387	1,647	...	76,507	6,029	812,570	130,414	234,427
1921-22	925,653	3,069	..	29,733	9,606	968,061	77,678	339,134
1922-23	957,988	3,034	...	36,460	19,003	1,016,485	123,360	341,886
Sirmur								
1918-19	...	25,056	...	2	...	25,058		
1919-20	...	25,101	...	2	...	25,103		
1920-21	...	25,227	...	3	...	25,230	...	...
1921-22	...	25,324	...	4	...	25,328		
1922-23	...	25,297	...	3	...	25,300		
Kapurthala								
1918-19	...	806	...	55,724	664	57,194		49,459
1919-20	...	951	...	69,897	2,895	73,743		63,073
1920-21	...	594	...	73,539	3,284	77,417	...	54,126
1921-22	...	...	...	75,857	1,031	76,888		54,570
1922-23	...	...	...	46,963	342	47,305		50,541
Malerkotla								
1918-19	...	...	...	30,595	...	30,595		12,787
1919-20	...	..	...	18,824	...	18,824		10,382
1920-21	2,059	...	...	18,705	...	20,764	...	11,815
1921-22	1,909	...	...	26,328	...	28,237		11,551
1922-23	1,042	...	...	29,207	...	30,249		11,108
Faridkot								
1918-19	105,566	...	...	259	...	105,825		30,035
1919-20	120,626	...	...	223	...	120,849		30,009
1920-21	132,679	...	...	675	...	133,354	...	38,276
1921-22	154,091	...	...	1,084	...	155,175		39,135
1922-23	130,809	...	...	1,584	...	132,393		33,797
Loharu								
1918-19	...	...	...	236	...	236		19
1919-20	...	...	..	154	...	154		12
1920-21	...	...	..	298	..	298	...	17
1921-22	...	...	..	84	...	84		...
1922-23	...	..	...	183	...	183		11
Bilaspur (c)								
1918-19	...	...	...	...	...	...	...	...
1919-20	...	...	...	...	...	...	...	..
1920-21	...	...	...	...	...	...	...	...
1921-22	...	...	...	...	...	...	...	...
1922-23	...	4,469	...	...	...	4,469	...	3,517
Total Punjab Agency States (b)								
1918-19								
1919-20								
1920-21	(a)	(a)	(a)	(a)	(a)	(a)	(a)	(a)
1921 22								
1922-23	*1,926,376*	*117,590*	*22*	*398,580*	*31,330*	*2,473,898*	*133,013*	*771,501*

(a) Included in "Total Punjab States." * See explanation given in the footnote on page 12.
(c) See footnote (d) on page 12.

OF CROPS IRRIGATED

Barley	Jowar	Bajra	Maize	Other cereals and pulses	Sugar-cane	Other food crops	Cotton	Other non-food crops	Total	State
10	11	12	13	14	15	16	17	18	19	20
										Bahawalpur
(a)	(a)	(a)	(a)	259,716	(b)	48,177	(c)	47,891	591,572	1918-19
				398,246		86,705		91,418	881,139	1919-20
7,289	67,977	45,580	7,602	123,597	1,051	60,337	12,414	121,882	812,570	1920-21
16,422	83,310	67,207	5,991	246,190	728	30,706	5,059	95,636	968,061	1921-22
41,592	85,720	63,513	7,186	146,999	1,194	85,746	7,976	111,313	1,016,485	1922-23
										Sirmur
									25,058	1918-19
									25,103	1919-20
...	...	...	...	...	...	...	..	...	(d) 25,230	1920-21
									25,328	1921-22
									25,300	1922-23
										Kapurthala
				17,676		13,899		27,812	108,846	1918-19
				24,368		47,599		38,406	173,446	1919-20
...	...	...	...	20,446	...	15,056	...	47,912	137,540	1920-21
				18,181		10,629		55,176	138,556	1921-22
				15,406		11,908		51,035	128,890	1922-23
										Malerkotla
				6,761		2,149		8,898	30,595	1918-19
				6,663		2,250		9,058	28,353	1919-20
...	...	...	...	8,298	...	2,247	...	10,917	33,277	1920-21
				9,167		2,232		9,104	32,054	1921-22
				8,082		2,302		8,757	30,249	1922-23
										Faridkot
				13,837		33,316		29,209	106,397	1918-19
				28,198		26,531		36,508	121,246	1919-20
...	...	...	...	24,558	...	27,965	...	44,069	134,868	1920-21
				32,951		32,183		50,906	155,175	1921-22
				30,683		25,731		42,182	132,393	1922-23
										Loharu
				...		174		43	236	1918-19
				...		94		48	154	1919-20
...	...	...	...	4	...	831	...	34	886	1920-21
				...		84		...	84	1921-22
				...		100		72	183	1922-23
										Bilaspur
...	..	...	...	...	...	...	..	...	...	1918-19
...	...	...	...	...	...	...	...	...	...	1919-20
...	...	...	...	...	...	...	...	...	...	1920-21
...	.	...	...	...	...	...	...	...	..	1921-22
...	...	...	...	29	...	4,444	...	133	8,123	1922-23
										Total Punjab Agency States
										1918-19
										1919-20
(e)	(e)	(e)	(e)	(e)	(e)	(e)	(e)	(e)	(e)	*1920-21*
										1921-22
100,678	*96,649*	*93,758*	*78,771*	*446,832*	*24,381*	*235,753*	*66,978*	*526,326*	(f) *2,599,940*	*1922-23*

(a) Included in column 14.
(b) " " 16.
(c) " " 18.
(d) Details not available.
(e) Included in "Total Punjab States."
(f) Includes 25,300 acres for the Sirmur State, for which details are not available.

Table III—*continued*

No. 7—AREA (in acres) IRRIGATED AND CROPS IRRIGATED IN EACH STATE—*continued*

State	Area irrigated from						Area	
	Government canals	Private canals	Tanks	Wells	Other sources	Total	Rice	Wheat
1	2	3	4	5	6	7	8	9
Kalsia								
1918-19	5,374	4,272	...	645	92	10,383	...	4,448
1919-20	5,380	3,759	...	354	45	9,538	...	3,733
1920-21	6,924	3,714	...	462	38	11,138	1,457	4,045
1921-22	7,586	2,791	...	387	4	10,768	1,277	3,097
1922-23	6,893	2,057	...	458	...	9,408	1,120	2,850
Pataudi								
1918-19	...	...	3	5,311	...	5,314	...	992
1919-20	...	...	3	4,397	...	4,400		1,104
1920-21	...	...	...	6,064	...	6,064		1,331
1921-22	...	...	...	6,090	...	6,090		1,271
1922-23	...	...	1	4,477	...	4,478		1,491
Dujana								
1918-19	...	...	...	2,008	...	2,008	...	548
1919-20	...	...	...	2,231	...	2,231		530
1920-21	...	...	...	2,406	...	2,406		660
1921-22	...	...	...	2,437	...	2,437		753
1922-23	...	...	...	2,600	...	2,600		633
Simla Hill States (*b*)								
1918-19	...	9,316	...	...	8,141	17,457	...	9,768
1919-20	...	19,491	...	...	7,821	27,312		10,362
1920-21	2,500	17,110	...	...	8,210	27,820		9,796
1921-22	...	15,321	...	...	11,264	26,585		14,859
1922-23	...	15,502	...	...	11,762	27,264		14,263
Total Punjab States								
1918-19	*1,227,174*	*121,586*	*3*	*510,795*	*84,155*	*1,943,713*	(*a*)	*599,005*
1919-20	*1,663,636*	*125,839*	*20*	*444,772*	*26,827*	*2,261,094*	*10,254*	*714,601*
1920-21	*1,662,208*	*147,362*	*14*	*489,072*	*22,497*	*2,321,153*	*141,781*	*650,433*
1921-22	*1,973,215*	*133,427*	*15*	*444,810*	*26,176*	*2,577,643*	*89,038*	*748,744*
1922-23 (*c*)	*6,893*	*17,559*	*1*	*7,535*	*11,762*	*43,750*	*1,120*	*19,237*
Jath								
1918-19	...	...	...	2,229	115	2,344	...	470
1919-20	...	...	...	2,943	155	3,098	...	1,814
1920-21	...	...	...	2,700	50	2,750	...	1,237
1921-22	...	...	...	2,800	100	2,900	...	1,371
1922-23	...	...	...	3,200	150	3,350	...	971
Phaltan								
1918-19	...	93	...	11,030	...	11,123	(*a*)	1,078
1919-20	...	20	...	11,880	...	11,900	8	1,789
1920-21	...	20	...	10,311	3	10,334	3	1,287
1921-22	...	22	...	10,857	5	10,884	26	1,306
1922-23	...	829	...	10,830	5	11,664	20	1,097
Aundh								
1918-19	1,947	...	12	10,433	246	12,638	(*a*)	1,157
1919-20	1,656	...	25	9,075	24	10,780	...	1,996
1920-21	1,844	...	36	11,514	...	13,394	185	1,645
1921-22	1,984	...	46	9,699	44	11,773	144	1,675
1922-23	1,362	...	...	9,443	178	10,983	142	1,237
Sachin								
1918-19	...	...	...	576	...	576	...	...
1919-20	...	...	...	423	...	423	...	...
1920-21	...	...	...	580	...	580	...	...
1921-22	...	...	...	776	...	776	...	...
1922-23	...	...	...	525	...	525	...	...
Bhavnagar								
1919-20	87	...	...	95,414	...	95,501	...	60,214
1920-21	768	...	...	55,892	...	56,660	...	32,840
1921-22	292	...	...	82,793	...	83,085	...	60,024
1922-23	130	...	...	62,352	...	62,482	...	40,965

(*a*) Included in column 14.
(*b*) See explanation given in footnote (*a*) on page 13.
(*c*) See explanation given in footnote (*b*) on page 13.

OF CROPS IRRIGATED

Barley	Jowar	Bajra	Maize	Other cereals and pulses	Sugar-cane	Other food crops	Cotton	Other non-food crops	Total	State
10	11	12	13	14	15	16	17	18	19	20
										Kalsia
...	...	...	...	3,713	...	1,490	...	732	10,383	1918-19
...	...	...	...	3,607	...	492	...	1,706	9,538	1919-20
539	47	5	824	985	302	1,100	341	1,493	10,138	1920-21
287	15	13	764	1,346	385	1,319	80	2,185	10,768	1921-22
268	74	27	910	817	520	1,080	143	1,599	9,408	1922-23
										Pataudi
...	...	...	...	4,674	...	569	...	749	6,984	1918-19
				3,781		170		593	5,648	1919-20
				5,010		195		467	7,003	1920-21
				4,196		199		587	6,253	1921-22
				3,475		210		516	5,692	1922-23
										Dujana
...	...	...	...	1,352	...	108	...	...	2,008	1918-19
...	...	...	...	1,564		137		...	2,231	1919-20
1,578	...	...	...	...		106		62	2,406	1920-21
1,357	78	65	...	43		141		...	2,437	1921-22
1,810	11	4	....	2		69		71	2,600	1922-23
										Simla Hill States
...	...	...	...	16,175	...	11,154	...	395	37,492	1918-19
				17,360		11,304		457	39,483	1919-20
				17,503		11,084		472	38,855	1920-21
				14,577		26,398		851	56,685	1921-22
				17,075		20,773		681	52,792	1922-23
										Total Punjab States
(a)	*(a)*	*(a)*	*(a)*	*734,696*	*(b)*	*228,766*	*(c)*	*447,060*	*2,034,585*	*1918-19*
64,939	*7,808*	*11,837*	*60,903*	*706,889*	*23,211*	*260,683*	*100,259*	*428,223*	*2,414,710*	*1919-20*
123,146	*85,955*	*71,348*	*68,436*	*429,357*	*19,553*	*236,679*	*104,335*	*493,946*	*2,450,199*	*1920-21*
124,852	*95,684*	*105,993*	*74,380*	*611,200*	*16,108*	*223,050*	*43,736*	*588,754*	*2,746,867*	*1921-22*
2,078	*85*	*31*	*910*	*21,369*	*520*	*22,132*	*143*	*2,867*	*70,492*	*1922-23*
										Jath
...	...	...	...	...	...	...	...	...	(e)470	1918-19
...	...	...	...	...	...	...	...	...	1,814	1919-20
...	...	...	...	...	...	1,985	...	...	3,222	1920-21
...	...	...	...	...	...	2,500	...	...	3,871	1921-22
...	...	...	...	...	...	2,600	...	...	3,571	1922-23
										Phaltan
...	...	...	(a)	8,554	(b)	813	...	678	11,123	1918-19
...	...	...	77	13,300	33	591	...	914	16,712	1919-20
27	...	...	71	10,917	29	503	...	610	13,447	1920-21
36	...	...	99	12,871	25	576	...	598	15,537	1921-22
66	...	...	53	14,414	13	591	...	624	16,883	1922-23
										Aundh
...	...	...	...	11,331	...	2,259	...	111	14,858	1918-19
...	...	...	...	8,873	...	2,296	...	1,997	15,162	1919-20
55	3,520	1,451	1,317	4,481	491	3,057	15	810	17,027	1920-21
43	3,763	1,229	1,076	4,387	437	2,146	8	1,398	16,306	1921-22
26	4,560	1,084	862	4,010	482	1,867	43	1,107	15,420	1922-23
										Sachin
...	...	...	...	...	...	576	...	...	576	1918-19
...	...	...	...	...	20	403	...	...	423	1919-20
...	...	...	...	...	29	551	...	...	580	1920-21
...	...	...	...	...	25	751	...	...	776	1921-22
...	...	...	...	...	23	502	...	...	525	1922-23
										Bhavnagar
...	...	...	...	...	...	28,218	...	6,982	(f)95,501	1919-20
...	..	...	...	...	...	17,724	...	5,328	55,892	1920-21
...	...	...	...	...	...	17,713	...	5,056	82,793	1921-22
...	...	...	...	...	...	16,441	...	4,946	62,352	1922-23

(a) Included in column 14. (b) Included in column 16. (c) Included in column 18.
(d) Includes 25,058 acres in 1918-19, 25,103 acres in 1919-20, 25,230 acres in 1920-21 and 25,328 acres in 1921-22 for the Sirmur State, for which details are not available.
(e) Incomplete.
(f) Includes 87 acres for which details are not available.

Table III—*concluded*

No. 7—AREA (in acres) IRRIGATED AND CROPS IRRIGATED IN EACH STATE—*concluded*

STATE	AREA IRRIGATED FROM						AREA	
	Government canals	Private canals	Tanks	Wells	Other sources	Total	Rice	Wheat
1	2	3	4	5	6	7	8	9
Dharampur								
1919-20	...	...	...	310	...	310	...	...
1920-21	...	...	...	182	...	182	...	...
1921-22	...	...	...	182	...	182	...	...
1922-23	...	...	...	142	...	142	...	...
Total Bombay States								
1918-19	*1,947*	*93*	*12*	*24,268*	*361*	*26,681*	*(a)*	*2,705*
1919-20	*1,743*	*20*	*25*	*120,045*	*179*	*122,012*	*8*	*65,813*
1920-21	*2,612*	*20*	*36*	*81,179*	*53*	*83,900*	*188*	*37,009*
1921-22	*2,276*	*22*	*46*	*107,107*	*149*	*109,600*	*170*	*64,376*
1922-23	*1,492*	*829*	...	*86,492*	*333*	*89,146*	*162*	*44,270*
Benares								
1919-20	26	23,198	5,697	73,814	12,747	115,482	31,749	15,134
1920-21	39	22,103	685	77,394	11,969	112,190	32,521	15,016
1921-22	45	20,416	4,300	72,343	15,128	112,232	33,860	15,413
1922-23	42	20,329	7,236	70,524	14,808	112,939	32,029	15,791
Rampur								
1920-21	33,279	...	357	2,343	809	36,788	13,926	20,558
1921-22	17,672	...	3,663	6,147	6,362	33,844	9,114	19,493
1922-23	20,719	..	416	1,470	294	22,899	10,077	7,600
Tehri-Garhwal								
1920-21	...	18,851	...	...	...	18,851	...	...
1921-22	...	26,017	...	...	...	26,017	...	...
1922-23	...	29,408	...	...	...	29,408	...	...
Total United Provinces States								
1919-20	*26*	*23,198*	*5,697*	*73,814*	*12,747*	*115,482*	*31,749*	*15,134*
1920-21	*33,318*	*40,954*	*1,042*	*79,737*	*12,778*	*167,829*	*46,447*	*35,574*
1921-22	*17,717*	*46,433*	*7,963*	*78,490*	*21,490*	*172,093*	*42,974*	*34,906*
1922-23	*20,761*	*49,737*	*7,652*	*71,994*	*15,102*	*165,246*	*42,106*	*23,391*
Total								
1918-19	1,793,598	721,916	723,204	1,554,349	1,406,768	6,199,835	(a)	1,029,604
1919-20	2,358,307	797,000	1,467,201	1,925,856	1,760,205	8,308,569	730,746	1,416,913
1920-21	2,400,895	835,398	1,169,456	2,013,261	1,629,248	8,048,258	1,863,250	1,251,993
1921-22	2,687,084	819,731	1,208,463	1,956,920	1,614,083	8,286,281	1,799,385	1,282,403
1922-23	2,605,516	917,606	1,336,875	2,109,525	1,670,328	8,639,850	2,046,607	1,475,344

(a) Included in column 14.

OF CROPS IRRIGATED

Barley	Jowar	Bajra	Maize	Other cereals and pulses	Sugar-cane	Other food crops	Cotton	Other non-food crops	Total	STATE
10	11	12	13	14	15	16	17	18	19	20
										Dharampur
...	...	...	...	...	310	...	...	...	310	1919-20
...	...	...	...	...	182	...	...	...	182	1920-21
...	...	...	...	...	182	...	...	...	182	1921-22
...	...	...	...	...	142	...	...	...	142	1922-23
										Total Bombay States
...	...	...	(a)	*19,885*	(b)	*3,648*	...	*789*	*27,027*	*1918-19*
...	...	...	*77*	*22,173*	*363*	*31,508*	...	*9,893*	*129,922*	*1919-20*
82	*3,520*	*1,451*	*1,388*	*15,398*	*731*	*23,820*	*15*	*6,748*	*90,350*	*1920-21*
79	*3,763*	*1,229*	*1,175*	*17,258*	*669*	*23,686*	*8*	*7,052*	*119,465*	*1921-22*
92	*4,560*	*1,084*	*920*	*18,424*	*660*	*22,001*	*43*	*6,677*	*98,893*	*1922-23*
										Benares
26,975	...	...	1	31,411	9,789	1,532	...	1,637	118,228	1919-20
28,411	...	...	...	26,977	8,334	1,574	...	1,308	114,141	1920-21
27,958	...	2	1	26,610	7,320	1,432	...	1,486	114,082	1921-22
24,698	8	...	4	31,355	8,644	1,447	...	1,650	115,626	1922-23
										Rampur
872	10	41	170	871	6,626	2,745	31	749	46,599	1920-21
1,661	4	2	51	325	5,609	798	1	1,809	38,867	1921-22
123	3	1	49	412	3,042	105	...	2,585	23,997	1922-23
										Tehri-Garhwal
...	...	...	...	...	...	...	...	...	(d) 18,851	1920-21
...	...	...	...	...	...	...	...	...	(d)26,017	1921-22
...	...	...	...	...	...	...	...	...	(d)29,408	1922-23
										Total United Provinces States
26,975	...	...	*1*	*31,411*	*9,789*	*1,532*	...	*1,637*	*118,228*	*1919-20*
29,283	*10*	*41*	*170*	*27,848*	*14,960*	*4,319*	*31*	*2,057*	*179,591*	*1920-21*
29,619	*4*	*4*	*52*	*26,935*	*12,929*	*2,230*	*1*	*3,295*	*178,966*	*1921-22*
24,821	*11*	*1*	*53*	*31,767*	*11,686*	*1,552*	...	*4,235*	*169,031*	1922-23
										Total
(a)	(a)	(a)	(a)	3,213,959	(b)	1,412,576	(c)	839,624	6,720,821	1918-19
224,584	819,329	93,317	172,140	3,793,278	64,991	1,660,273	203,430	850,949	10,185,524	1919-20
321,711	721,928	115,019	265,974	1,790,184	107,528	1,394,566	238,960	1,006,642	9,091,836	1920-21
303,294	734,574	145,243	297,150	1,964,099	103,060	1,392,119	131,252	1,053,435	9,363,359	1921-22
279,927	404,800	235,006	248,201	2,097,496	125,570	1,371,389	163,514	931,722	9,434,284	1922-23

(a) Included in col. 14. (b) Included in col. 16. (c) Included in col. 18. (d) Details not available.

(e) Includes 25,058 acres in 1918-19, 25,103 acres in 1919-20, 25,230 acres in 1920-21, 25,328 acres in 1921-22, and 25,300 acres in 1922-23 for the Sirmur State, 87 acres in 1919-20 for the Bhavnagar State, 120,384 acres in 1919-20 for the Hyderabad State, and 18,851 acres in 1920-21, 26,017 acres in 1921-22 and 29,408 acres in 1922-23 for the Tehri-Garhwal State, for which details are not available.

Table IV

No. 8—AREA (in acres) UNDER CROPS, AND SPECIFICATION OF CROPS, IN EACH STATE

State	Food-grains										
	Rice	Wheat	Barley	Cholum or jowar (millet)	Cumbu or bajra (millet)	Ragi or marua	Maize	Gram (pulse)	Other food-grains, including pulses	Total	Linseed
1	2	3	4	5	6	7	8	9	10	11	12
Hyderabad											
1919-20	839,045	770,308	20,864	11,040,305	1,926,691	467,290	727,899	682,210	2,076,534	18,551,146	229,737
1920-21	690,103	310,114	15,388	9,371,541	1,577,064	193,778	587,037	557,733	1,481,177	14,783,935	275,539
1921-22	716,818	643,535	8,816	9,878,231	3,112,963	92,357	982,320	808,839	2,092,849	18,336,728	222,677
1922-23	708,948	619,584	21,016	9,774,538	2,561,176	101,553	850,375	758,997	1,871,870	17,268,057	213,790
Mysore											
1918-19	635,456	7,939	...	661,616	53,440	1,966,441	302	947,625	835,612	5,108,431	938
1919-20	761,807	4,643	...	675,293	57,838	2,303,407	2,139	1,039,416	611,465	5,456,008	287
1920-21	676,685	4,245	...	620,369	81,786	2,164,740	2,329	771,271	837,127	5,158,552	121
1921-22	714,720	4,850	...	678,121	83,171	2,203,124	2,151	766,467	764,284	5,216,888	1,513
1922-23	707,509	5,765	...	689,702	91,624	2,228,042	6,652	766,555	789,699	5,285,548	1,484
Baroda											
1918-19	133,212	95,031	...	637,330	367,415	...	...	9,533	310,436	1,552,957	3
1919-20	188,727	92,603	...	573,827	589,240	...	...	16,237	451,245	1,911,879	25
1920-21	190,353	100,506	...	584,704	537,054	...	...	11,777	471,164	1,895,558	...
1921-22	211,417	115,732	...	669,416	571,890	...	...	22,213	465,670	2,056,338	14
1922-23	189,674	104,114	...	565,105	556,797	...	...	34,246	504,182	1,954,118	153
Gwalior											
1918-19	29,200	824,821	46,699	1,417,175	310,802	...	144,996	364,599	150,488	3,288,780	47,529
1919-20	38,015	966,843	69,810	1,187,669	251,848	...	142,338	642,226	384,574	3,683,323	69,055
1920-21	31,721	905,696	59,280	1,230,181	259,280	...	139,685	508,500	363,517	3,497,860	61,585
1921-22	31,067	855,140	59,631	1,376,984	276,293	...	156,523	558,940	425,230	3,739,808	63,375
1922-23	33,522	994,430	59,690	1,175,431	230,938	...	146,770	651,990	387,012	3,679,783	80,264
Kashmir											
1918-19	377,185	411,636	118,365	3,026	67,598	1,050	478,473	31,815	167,569	1,656,717	32,732
1919-20	398,452	409,822	105,818	4,402	88,758	59,802	430,943	10,801	234,346	1,743,144	30,001
1920-21	401,701	418,111	100,841	4,076	72,507	9,775	516,130	12,877	314,164	1,850,182	24,528
1921-22	369,715	449,423	111,276	7,499	126,244	1,993	506,896	13,526	303,219	1,889,791	13,195
1922-23	403,932	480,343	112,781	5,712	113,436	11,664	531,874	17,123	254,066	1,930,931	12,516
Pudukkottai (*a*)											
1918-19	...	...	...	...	...	...	...	...	...	...	...
1919-20	...	...	..	...	...	...	...	...	...	..	...
1920-21	161,009	...	...	16,723	13,201	39,391	4,200	24,387	79,425	338,336	...
1921-22	120,528	...	...	17,109	15,398	32,826	4,458	27,747	61,085	279,151	...
1922-23	156,290	...	...	21,988	12,996	38,129	...	38,030	60,054	327,487	...
Banganapalle											
1918-19	304	61	175	47,461	69	163	55	1,685	8,538	58,511	28
1919-20	547	76	263	49,779	56	109	35	4,246	11,312	66,423	47
1920-21	233	99	101	53,037	29	226	152	4,210	9,667	67,754	25
1921-22	282	232	462	55,433	110	135	47	3,755	15,290	75,746	228
1922-23	40	316	1,324	51,730	49	149	96	3,940	9,752	67,396	278
Sandur											
1918-19	8	...	...	6,048	791	214	...	473	2,668	10,202	...
1919-20	4	1	...	6,051	686	249	1	478	2,982	10,452	...
1920-21	10	...	...	5,655	955	252	1	363	3,019	10,255	...
1921-22	15	...	...	5,811	862	311	2	321	2,979	10,301	...
1922-23	1	1	...	4,455	828	144	2	239	2,426	8,096	...
Cochin											
1918-19	207,392	...	...	2,581	200	7,098	665	5,708	25,589	249,233	...
1919-20	250,986	...	...	2,495	1,100	6,030	60	8,186	38,567	307,424	...
1920-21	265,643	...	...	2,411	576	6,263	...	7,940	38,181	321,014	...
1921-22	284,792	...	...	2,402	576	6,219	...	8,079	38,605	340,673	...
1922-23	287,617	...	...	2,394	576	6,203	...	7,981	38,781	343,552	...

Note—In this table are entered the areas actually sown, whether the crop comes to maturity or not, except in cases when fields, owing to the failure of the first sowings, have been devoted to other crops : in such cases the area first sown is omitted. In cases where two or more crops are grown together, an estimate is made of the area covered by each, and the areas so estimated are separately returned. The estimate is made by the village accountant, or is subsequently determined on formulæ prescribed by higher authorities.

(*a*) See footnote (*a*) on page 47.

Oilseeds							Condiments and spices	Sugar		Fibres				State
Sesamum (Til or jinjili)	Rape and mustard	Ground-nut	Coco-nut	Castor	Others	Total		Sugar-cane	Others	Cotton	Sann	Others	Total	
13	14	15	16	17	18	19	20	21	22	23	24	25	26	27
														Hyderabad
537,594	4,046	68,115	...	...	1,287,745	2,127,237	9,528	47,239	606	2,993,356	84,213	37,858	3,115,427	1919-20
520,241	2,381	66,142	...	677,513	357,364	1,899,180	197,931	35,764	136	2,366,526	57,522	25,279	2,449,327	1920-21
553,596	4,455	156,010	...	1,014,934	296,458	2,248,130	321,223	31,623	300	2,914,318	30,834	32,819	2,977,971	1921-22
607,119	5,567	148,767	...	913,099	234,059	2,121,701	277,080	33,370	...	3,825,454	33,541	60,822	3,919,817	1922-23
														Mysore
60,554	5,688	46,118	...	...	139,104	252,402	124,763	40,143	451	125,125	...	5,819	130,944	1918-19
69,580	3,508	53,034	...	...	158,279	284,688	141,958	34,057	...	147,280	...	5,352	152,632	1919-20
69,289	3,585	73,071	109,995	105,306	50,515	411,882	128,821	29,638	56	109,946	...	5,313	115,259	1920-21
80,620	4,798	86,120	124,346	108,506	36,882	442,785	135,717	32,345	...	56,670	...	6,676	63,346	1921-22
76,914	4,555	90,114	122,970	111,726	50,332	458,095	139,909	37,922	914	83,120	...	6,123	89,243	1922-23
														Baroda
20,575	15,463	...	...	...	92,154	128,195	5,273	3,813	145	820,988	...	3,204	824,192	1918-19
70,868	49,006	...	...	...	123,149	243,048	8,817	2,187	39	816,122	...	9,031	825,153	1919-20
80,687	26,942	...	...	...	120,793	228,422	8,403	2,494	6	811,255	...	9,309	820,564	1920-21
81,657	57,074	...	...	129,726	7,593	276,064	7,863	2,994	...	673,960	...	8,748	682,708	1921-22
89,411	59,524	...	...	130,019	2,889	281,996	7,559	3,160	4	813,210	...	10,074	823,284	1922-23
														Gwalior
159,802	14,782	3,109	...	...	2,058	227,280	...	17,298	...	324,967	13,956	2,652	341,575	1918-19
135,553	19,641	2,099	...	...	12,445	238,793	11,146	9,215	...	476,402	16,735	1,074	494,211	1919-20
202,136	19,011	3,090	...	...	12,078	297,900	7,453	10,586	...	376,914	20,058	1,177	398,149	1920-21
201,141	24,707	4,065	...	...	14,103	307,391	9,308	10,330	...	292,116	24,655	1,758	318,529	1921-22
187,172	25,463	4,766	...	...	14,509	312,174	11,051	8,846	...	416,996	28,245	2,337	447,578	1922-23
														Kashmir
20,484	30,356	...	...	...	12,406	95,928	2,780	9,072	107	29,586	3,536	109	33,231	1918-19
15,581	21,630	1	...	...	12,895	80,088	3,349	9,137	221	48,656	4,412	738	53,806	1919-20
20,996	30,502	...	...	...	20,991	97,017	2,583	10,338	..	46,835	4,283	2,633	53,751	1920-21
26,253	46,204	...	..	...	29,917	115,569	2,568	6,166	112	19,613	5,137	1,504	26,254	1921-22
33,234	27,975	5	...	...	23,324	97,054	3,383	6,560	89	19,362	4,758	834	24,954	1922-23
														Pudukkot-tai
...	...	...	...	...	...	...	...	..	...	...	...	..	...	1918-19
...	...	...	...	...	...	...	...	...	...	...	...	...	...	1919-20
737	...	45,846	109	353	2,497	49,542	...	65	...	594	...	11	605	1920-21
1,642	...	46,816	225	491	1,258	50,432	...	37	...	309	...	200	509	1921-22
821	..	47,834	159	591	...	49,405	...	90	...	498	...	...	498	1922-23
														Banganapalle
...	...	407	...	...	1,364	1,799	17	...	...	40,102	...	...	40,102	1918-19
7	...	1,270	...	...	2,023	3,347	20	...	...	30,811	...	...	30,811	1919-20
...	...	1,713	8	1,209	117	3,072	381	...	...	28,856	...	...	28,856	1920-21
20	...	2,638	...	2,095	470	5,451	174	...	...	20,234	...	...	20,234	1921-22
...	...	4,453	...	1,199	2,033	7,963	421	...	...	25,181	...	...	25,181	1922-23
														Sandur
...	1	...	...	...	569	570	11	4	...	140	...	21	161	1918-19
...	2	...	...	...	555	557	13	11	...	42	2	24	68	1919-20
...	11	...	...	...	601	612	5	37	...	1	...	29	30	1920-21
...	7	...	...	...	513	520	4	37	...	...	...	21	21	1921-22
...	...	...	...	...	383	383	5	60	...	10	...	14	24	1922-23
														Cochin
9,594	830	..	...	...	13,481	23,905	40	138	30	2,298	...	35	2,333	1918-19
9,245	650	2,925	...	...	9,005	21,825	180	635	9	2,566	...	150	2,716	1919-20
8,771	...	3,067	8,350	...	8,705	28,893	195	665	12	2,620	127	63	2,810	1920-21
8,968	...	3,037	17,100	...	8,428	37,533	197	679	12	2,620	127	563	3,310	1921-22
8,830	...	3,037	17,650	...	8,514	38,031	195	679	12	2,620	127	563	3,310	1922-23

See explanations given in the footnote (page 36)

Table IV—*continued*

No. 8—AREA (in acres) UNDER CROPS, AND SPECIFICATION OF CROPS, IN EACH STATE—*continued.*

State	Food-grains										
	Rice	Wheat	Barley	Cholum or jowar (millet)	Cumbu or bajra (millet)	Ragi or marua	Maize	Gram (pulse)	Other food-grains, including pulses	Total	Linseed
1	2	3	4	5	6	7	8	9	10	11	12
Travancore (a)											
1918-19	647,460	...	...	...	...	...	...	...	...	647,460	...
1919-20	632,041	...	...	...	...	...	..	...	..	632,041	..
1920-21	648,610	...	...	...	...	...	...	...	...	648,610	...
1921-22	657,041	...	...	...	...	...	...	...	...	657,041	...
1922-23	682,911	...	...	...	...	...	...	...	...	682,911	...
Total Madras States											
1918-19	*855,164*	*61*	*175*	*56,090*	*1,060*	*7,475*	*720*	*7,866*	*36,795*	*965,406*	*28*
1919-20	*883,578*	*77*	*263*	*58,325*	*1,842*	*6,388*	*96*	*12,910*	*52,861*	*1,016,340*	*47*
1920-21	*1,075,505*	*99*	*101*	*77,826*	*14,761*	*46,132*	*4,353*	*36,900*	*130,292*	*1,385,969*	*25*
1921-22	*1,062,658*	*232*	*462*	*80,755*	*16,946*	*39,491*	*4,507*	*39,902*	*117,959*	*1,362,912*	*228*
1922-23	*1,126,859*	*317*	*1,324*	*80,567*	*14,449*	*44,625*	*98*	*50,190*	*111,013*	*1,429,442*	*278*
Indore											
1918-19	16,845	272,361	5,743	721,734	101,148	6,084	84,166	71,872	79,566	1,359,519	21,612
1919-20	13,855	298,626	4,951	682,086	95,455	...	82,532	77,797	93,904	1,349,206	31,381
1920-21	14,444	386,503	3,632	592,662	104,707	...	79,572	80,843	92,495	1,354,858	31,950
1921-22	17,036	269,669	2,528	826,834	113,876	...	96,353	60,025	104,750	1,491,071	23,428
1922-23	15,302	327,881	2,411	667,398	101,648	...	88,199	87,954	107,783	1,398,576	30,552
Bhopal											
1918-19	25,494	515,764	128	194,704	667	...	23,674	182,499	146,370	1,089,300	25,258
1919-20	35,629	644,281	337	152,957	486	1,396	24,335	186,415	99,791	1,145,627	29,278
1920-21	24,106	615,667	273	137,906	609	608	21,652	186,498	117,700	1,105,019	25,175
1921-22	23,679	525,783	193	239,344	1,061	62	24,692	156,352	152,972	1,124,138	24,838
1922-23	22,477	608,925	206	157,581	1,013	23	22,107	148,695	127,974	1,089,001	32,457
Rajgarh											
1918-19	1,497	32,155	586	112,278	...	...	17,072	13,026	12,309	188,923	225
1919-20	1,909	49,580	575	86,941	...	...	16,392	26,914	8,047	190,358	592
1920-21	1,943	35,394	488	107,998	...	...	16,841	21,931	9,416	194,011	260
1921-22	1,817	39,821	488	106,837	...	...	16,128	23,831	8,107	197,029	412
1922-23	1,951	34,648	499	116,637	...	...	16,405	24,479	8,242	202,861	380
Narsingarh (b)											
1918-19	2,446	24,553	240	98,840	...	...	10,476	10,870	1,139	148,564	720
1919-20	2,208	38,901	359	69,355	..	...	9,080	18,101	1,525	139,529	741
1920-21	2,558	22,033	303	97,019	...	...	10,017	7,337	1,053	140,320	458
1921-22	2,559	17,717	246	106,011	...	...	11,086	5,277	1,517	144,412	345
1922-23	2,458	26,650	249	85,316	...	...	10,333	9,226	1,556	135,818	449
Barwani											
1918-19	4,242	2,148	11	47,514	62,632	...	18,517	756	5,964	141,784	52
1919-20	3,856	13,145	14	56,675	56,929	..	19,491	10,623	13,164	173,897	1,678
1920-21	3,499	12,529	3	49,381	58,145	..	20,083	7,658	11,695	162,993	2,629
1921-22	4,334	11,108	18	61,521	60,705	369	19,710	10,287	18,617	186,669	2,206
1922-23	4,482	10,955	6	61,614	55,698	4,408	17,763	11,461	15,648	182,035	1,912
Nagod											
1918-19	18,968	23,300	4,558	7,991	209	54	438	14,488	26,198	96,204	2,922
1919-20	14,415	31,644	6,747	3,686	...	35	404	10,529	24,333	91,793	8,968
1920-21	18,425	31,644	3,894	3,730	...	35	468	5,717	23,201	87,114	3,955
1921-22	15,186	28,183	4,640	3,268	210	39	439	9,761	33,594	95,320	6,632
1922-23	16,704	28,163	5,579	2,181	160	39	775	8,902	34,070	96,573	10,730
Total Central India States											
1918-19	*69,492*	*870,281*	*11,266*	*1,183,061*	*164,656*	*6,158*	*154,343*	*293,511*	*271,546*	*3,024,294*	*50,789*
1919-20	*71,872*	*1,076,177*	*12,983*	*1,051,700*	*152,870*	*1,431*	*152,234*	*330,379*	*240,764*	*3,090,410*	*73,091*
1920-21	*64,975*	*1,103,770*	*8,593*	*988,696*	*163,461*	*643*	*148,633*	*309,984*	*255,560*	*3,044,315*	*64,427*
1921-22	*64,611*	*892,281*	*8,113*	*1,343,815*	*175,852*	*470*	*168,408*	*265,533*	*319,557*	*3,238,640*	*57,861*
1922-23	*63,374*	*1,037,252*	*8,950*	*1,090,737*	*158,519*	*4,470*	*155,582*	*290,717*	*295,273*	*3,104,864*	*76,480*
Bikaner											
1918-19	...	1,213	3,699	15,458	59,103	...		...	47,065	126,538	...
1919-20	..	33,804	128,234	64,120	450,129	..	497	161,063	248,854	1,086,701	...
1920-21	...	33	1,166	48,835	430,996	...	2	1,210	119,473	601,715	...
1921-22	...	6,490	56,013	51,799	568,189	...	11	64,642	183,565	930,709	...
1922-23	...	26,992	147,381	33,251	437,937	...	9	149,585	290,597	1,085,752	...

See explanations given in the footnote (page 36).

(*a*) In Travancore no accounts are kept regarding the area under each crop.
(*b*) The areas under mixed crops are shown under the principal crop, as it is not possible to differentiate the areas of the respective crops.

Oilseeds							Condiments and spices	Sugar		Fibres				State
Sesamum (Til or jinjili)	Rape and mustard	Ground-nut	Coco-nut	Castor	Others	Total.		Sugar-cane	Others	Cotton	Sann	Others	Total	
13	14	15	16	17	18	19	20	21	22	23	24	25	26	27
														Travancore
...	...	...	...	...	...	...	...	4,155	...	...	...	...	...	1918-19
...	...	...	...	...	...	...	...	5,342	...	...	...	...	...	1919-20
...	..	...	455,970	...	...	455,970	...	5,428	...	...	...	...	...	1920-21
...	...	...	454,811	...	...	454,811	...	18,597	...	...	...	..	...	1921-22
...	...	...	465,594	...	...	465,594	...	6,161	...	..	..	...	...	1922-23
														Total Madras States.
9,594	*831*	*407*	...	...	*15,414*	*26,274*	*68*	*4,297*	*30*	*42,540*	..	*56*	*42,596*	*1918-19*
9,252	*652*	*4,195*	...	...	*11,583*	*25,729*	*213*	*5,988*	*9*	*33,419*	*2*	*174*	*33,595*	*1919-20*
9,508	*11*	*50,626*	*464,437*	*1,562*	*11,920*	*538,089*	*581*	*6,195*	*12*	*32,071*	*127*	*103*	*32,301*	*1920-21*
10,630	*7*	*52,491*	*472.136*	*2,586*	*10,669*	*548,747*	*375*	*19,350*	*12*	*23,163*	*127*	*784*	*24,074*	*1921-22*
9,651	...	*55,324*	*483,403*	*1,790*	*10,930*	*561,376*	*621*	*6,990*	*12*	*28,309*	*127*	*577*	*29,013*	*1922-23*
														Indore
53,620	41	2,959	...	...	1,944	80,176	5,256	3,945	17	425,330	3,572	3	428,905	1918-19
55,282	962	2,445	...	...	1,461	91,531	15,784	1,191	15	553,377	4,998	32	558,407	1919-20
86,946	176	2,817	...	..	3,652	125,541	12,978	1,431	9	428,048	6,332	42	434,422	1920-21
102,496	685	4,014	...	41	2,677	133.341	7,920	1,954	18	338,811	7,864	58	346,733	1921-22
69,515	253	5,157	...	12	3,234	108,723	12,648	2,039	...	515,761	8,380	24	524,165	1922-23
														Bhopal
62,077	...	...	...	...	13,014	100,349	4,030	5,543	...	68,881	2,748	...	71,629	1918-19
30,237	9,642	...	...	...	3,898	73,505	4,081	3,192	...	106,530	3,859	...	110,389	1919-20
59,709	23,469	...	...	...	...	108.353	4,571	3,044	...	64,862	4,385	...	69,247	1920-21
74,854	...	...	...	...	...	99,692	...	3,224	...	53,474	5,375	...	58,849	1921-22
68,241	...	...	...	...	...	100,698	...	2,933	...	58,664	6,470	...	65,134	1922-23
														Rajgarh
4,513	...	323	...	...	611	5,672	339	1,222	...	24,320	626	...	24,946	1918-19
4,068	...	90	...	...	349	5,099	502	769	...	31,967	920	...	32,887	1919-20
4,699	117	83	...	...	546	5,705	...	405	663	30,519	903	2	31.424	1920-21
4,720	282	83	...	...	313	5,810	473	725	...	23,065	865	...	23,930	1921-22
4,874	270	109	...	...	476	6,109	506	684	...	23,368	2,889	547	26,804	1922-23
			...	...										*Narsingarh*
1,033	..	159	...	...	...	1,912	357	1,676	...	34,875	622	...	35,497	1918-19
905	...	94	...	...	...	1,743	584	1,010	...	44,132	954	...	45,086	1919-20
1,862	...	119	...	...	...	2,439	521	806	...	35,885	...	1,135	37,020	1920-21
2,411	...	239	...	...	...	2,995	706	707	...	33,762	1,431	...	35,193	1921-22
2,181	...	312	...	...	..	2,942	694	669	...	46,888	1,193	...	48,081	1922-23
														Barwani
10,898	...	174	...	...	...	11,124	534	87	...	49,493	...	154	49,647	1918-19
13,298	...	213	...	...	46	15,235	276	42	...	52,907	....	181	53,088	1919-20
14,304	...	213	...	...	19	17,165	261	54	...	44,342	...	277	44,619	1920-21
13,753	...	276	...	...	...	16,235	61	...	...	32,093	...	275	32,368	1921-22
13,440	...	736	...	...	...	16,088	344	45	...	45,450	...	375	45,825	1922-23
														Nagod
2,562	50	...	...	...	...	5,534	46	41	...	708	97	...	805	1918-19
2,725	505	...	...	...	3	12,201	57	22	...	875	24	...	899	1919-20
3,504	340	...	...	...	4	7,803	59	31	...	856	41	..	897	1920-21
4,133	533	...	...	5	...	11,303	40	24	...	635	60	...	695	1921-22
3,608	460	...	...	4	...	14,802	36	17	..	526	64	...	590	1922-23
														Total Central India States
134,703	*91*	*3,615*	...	...	*15,569*	*204,767*	*10,562*	*12,514*	*17*	*603,607*	*7,665*	*157*	*611,429*	*1918-19*
106 515	*11,109*	*2,842*	...	...	*5,757*	*199,314*	*21,284*	*6,226*	*15*	*789,788*	*10,755*	*213*	*800,756*	*1919-20*
171,024	*24,102*	*3,232*	...	...	*4,221*	*267,006*	*18,390*	*5,771*	*672*	*604,512*	*11,661*	*1,456*	*617,629*	*1920-21*
202,367	*1,500*	*4,613*	...	*46*	*2,990*	*269,376*	*9,200*	*6,634*	*18*	*481,840*	*15,595*	*333*	*497,768*	*1921-22*
161,859	*983*	*6,314*	...	*16*	*3,710*	*249,362*	*14,228*	*6,387*	...	*690,657*	*18,996*	*946*	*710,599*	*1922-23*
														Bikaner
641	3,549	...	...	...	...	4,190	5	...	...	5	3	...	8	1918-19
26,690	44,238	...	...	...	...	70,928	108	...	...	...	38	31	69	1919-20
17,573	1,755	...	...	...	...	19,328	...	...	...	20	11	...	31	1920-21
27,848	36,470	...	...	...	...	64,318	4	...	...	1	11	...	12	1921-22
22,273	220,516	...	...	...	...	242,789	46	...	...	...	7	...	7	1922-23

See explanations given in the footnote (page 36).

Table IV—*continued*

No. 8—AREA (in acres) UNDER CROPS, AND SPECIFICATION OF CROPS, IN EACH STATE —*continued*

State	Food-grains										Linseed
	Rice	Wheat	Barley	Cholum or jowar (millet)	Cumbu or bajra (millet)	Ragi or marua	Maize	Gram (pulse)	Other food-grains including pulses	Total	
1	2	3	4	5	6	7	8	9	10	11	12
Marwar											
1918-19	...	22,781	19,991	74,117	93,422	439	5,425	320	25,997	242,492	...
1919-20	...	62,042	26,062	82,161	297,186	524	7,409	7,526	120,294	603,204	...
1920-21	...	62,187	25,190	84,268	302,056	486	7,598	5,665	119,126	606,576	...
1921-22	...	46,453	23,552	79,755	309,462	500	7,793	3,266	107,165	577,946	...
1922-23	...	62,070	22,052	214,627	542,079	500	22,200	1,955	113,403	978,886	...
Jaipur											
1918-19	58	29,166	125,151	76,510	120,745	229	22,386	10,311	93,474	478,030	131
1919-20	749	56,054	171,786	110,519	131,051	293	28,241	82,376	98,695	679,764	1,947
1920-21	2,162	41,656	163,623	108,344	132,578	299	26,276	50,251	89,305	614,494	1,560
1921-22	610	63,625	166,441	113,227	140,335	314	29,140	70,840	89,809	674,341	1,769
1922-23	662	67,022	170,892	121,062	141,975	323	31,819	70,554	91,829	696,138	1,767
Kishangarh											
1918-19	...	624	8,499	1,652	3,156	...	4,756	38	3,125	21,850	...
1919-20	1	1,921	11,534	3,264	4,532	5	5,433	1,361	2,365	30,416	...
1920-21	7	2,202	10,124	4,339	4,117	11	6,157	2,331	2,897	32,185	1
1921-22	...	2,442	7,879	5,124	4,611	3	14,977	1,007	1,468	37,511	2
1922-23	3	1,853	8,692	6,957	1,795	11	15,899	1,422	890	37,522	2
Alwar											
1918-19	10	27,456	76,533	68,643	173,183	...	9,596	12,385	149,769	517,575	6
1919-20	16	34,811	76,319	93,716	298,403	...	13,626	111,480	163,741	792,105	16
1920-21	3	31,726	74,374	82,556	245,162	...	13,778	17,056	145,751	610,406	2
1921-22	10	31,606	67,447	84,834	276,141	...	14,624	127,771	141,327	743,760	...
1922-23	2	34,350	70,586	93,588	265,617	...	14,110	178,732	139,597	796,582	...
Bharatpur											
1918-19	150	32,445	58,787	102,530	122,958	...	910	13,594	75,528	406,902	2
1919-20	543	77,853	78,806	128,284	187,266	...	1,298	226,718	65,014	765,782	17
1920-21	70	33,757	52,660	55,562	139,456	...	1,039	18,068	52,739	353,351	...
1921-22	160	54,612	63,891	110,293	180,653	...	1,722	204,242	74,526	690,099	6
1922-23	247	59,717	65,938	124,371	146,463	...	1,842	210,259	95,847	704,674	2
Jhalawar											
1918-19	273	5,461	1,841	60,187	1,197	...	7,734	3,192	1,217	81,102	1,272
1919-20	262	7,819	1,400	58,613	778	...	7,844	3,048	1,195	80,959	848
1920-21	296	6,984	1,019	55,888	1,157	...	7,413	3,205	1,511	77,473	872
1921-22	168	6,183	689	63,933	1,937	...	8,545	2,010	1,776	85,241	757
1922-23	203	11,796	648	58,644	2,539	...	8,616	3,733	1,677	87,856	1,511
Tonk											
1918-19	387	84,520	15,139	146,959	2,404	...	25,447	35,265	2,624	312,745	5,314
1919-20	377	99,214	17,557	143,604	5,095	...	28,039	43,350	3,396	340,632	7,573
1920-21	470	95,298	19,606	138,496	2,994	...	26,767	38,855	3,054	325,540	5,851
1921-22	521	78,236	15,109	174,802	2,656	1	27,077	32,079	2,241	332,722	6,227
1922-23	497	92,725	12,766	152,131	2,261	...	29,310	49,579	2,650	341,919	5,985
Kotah											
1918-19	1,797	195,058	16,819	351,308	...	...	38,679	142,623	16,101	762,385	15,983
1919-20	1,664	296,147	17,838	359,585	...	...	42,646	155,622	21,779	895,281	39,562
1920-21	2,279	(a) 321,895	14,978	317,040	...	...	41,785	155,229	19,887	873,093	32,327
1921-22	2,067	301,870	13,607	392,082	...	...	45,119	117,310	25,191	897,246	32,980
1922-23	1,874	313,412	13,065	335,124	...	...	43,063	121,394	27,428	855,360	67,951
Bundi											
1918-19	...	14,530	13,160	69,673	280	...	4,226	33,350	2,135	137,354	13,805
1919-20	237	24,217	14,174	54,319	43	...	6,561	17,713	1,762	119,026	6,907
1920-21	230	27,755	12,899	52,275	722	...	5,991	20,667	1,504	122,043	5,130
1921-22	718	33,701	13,790	57,901	358	...	7,365	22,035	1,965	137,833	7,228
1922-23	521	36,656	14,678	51,477	139	...	8,123	29,517	1,558	142,669	12,090
Dholpur											
1920-21	1,993	13,890	17,757	23,827	111,304	5	71	8,238	37,765	214,850	...
1921-22	1,899	15,287	13,492	25,679	125,133	...	62	48,185	41,500	271,237	12
1922-23	1,948	20,146	6,638	26,866	111,699	...	123	66,162	33,705	267,287	15
Total Rajputana States											
1918-19	*2,675*	*413,254*	*339,619*	*967,037*	*576,448*	*668*	*119,159*	*251,078*	*417,035*	*3,086,973*	*36,513*
1919-20	*3,849*	*693,882*	*543,703*	*1,098,185*	*1,374,483*	*822*	*141,594*	*810,257*	*727,095*	*5,393,870*	*56,870*
1920-21	*7,510*	*637,383*	*393,396*	*971,430*	*1,370,542*	*801*	*136,877*	*320,775*	*593,012*	*4,431,726*	*45,743*
1921-22	*6,153*	*640,505*	*441,910*	*1,159,429*	*1,609,475*	*818*	*156,435*	*693,387*	*670,533*	*5,378,645*	*48,931*
1922-23	*5,957*	*726,739*	*533,326*	*1,218,098*	*1,652,504*	*834*	*175,114*	*882,892*	*799,181*	*5,994,645*	*89,323*
Patiala											
1918-19	16,741	252,825	125,910	57,783	154,960	3,349	103,304	290,979	160,661	1,166,512	218
1919-20	31,354	302,922	111,452	117,191	311,968	362	110,804	380,742	421,124	1,787,919	375
1920-21	33,506	298,472	119,706	103,437	311,701	204	110,283	164,776	199,461	1,341,546	221
1921-22	25,224	311,224	153,282	96,831	322,127	279	118,160	374,773	302,810	1,704,710	759
1922-23	25,952	351,325	99,009	109,608	366,961	294	122,896	548,527	213,879	1,838,451	710
Jind											
1918-19	3,784	32,604	10,314	86,072	120,625	...	3,777	27,100	25,800	310,076	1
1919-20	3,847	32,563	8,446	100,000	186,090	...	3,955	183,156	59,325	577,382	3
1920-21	3,484	34,148	8,097	72,669	181,653	...	4,358	17,527	47,338	369,274	1
1921-22	3,999	40,905	13,476	97,886	237,318	...	4,996	233,030	66,425	698,035	2
1922-23	3,888	38,456	8,832	113,798	238,324	...	5,417	216,409	75,011	700,135	...

See explanations given in the footnote (page 36).

(*a*) Includes area in certain *jagir* villages.

Oilseeds							Condiments and spices	Sugar		Fibres				State
Sesamum (Til or jinjili)	Rape and mustard	Ground-nut	Coco-nut	Castor	Others	Total		Sugar-cane	Others	Cotton	Sann	Others	Total	
13	14	15	16	17	18	19	20	21	22	23	24	25	26	27
														Marwar
4,285	...	...	...	...	274	4,559	1,680	37	...	9,766	...	...	9,766	1918-19
46,093	...	...	...	...	731	46,824	1,415	105	...	7,820	...	...	7,820	1919-20
49,220	...	...	...	...	718	49,938	1,461	80	...	7,732	...	...	7,732	1920-21
47,532	...	...	...	...	678	48,210	1,471	78	...	6,792	...	...	6,792	1921-22
88,534	...	...	...	...	552	89,086	1,471	78	...	9,898	...	...	9,898	1922-23
														Jaipur
4,832	62	...	...	...	951	5,976	9,518	1,554	21	32,359	218	32	32,609	1918-19
14,003	298	...	...	...	1,957	18,205	13,231	1,731	5	39,607	410	52	40,069	1919-20
14,577	94	...	...	...	1,402	17,633	12,346	1,561	5	42,172	206	210	42,588	1920-21
18,616	226	...	...	...	1,753	22,364	11,295	1,651	10	33,367	512	25	33,904	1921-22
19,151	301	...	...	...	2,438	23,657	12,826	1,729	10	33,513	529	10	34,052	1922-23
														Kishangarh
561	...	...	...	...	...	561	520	...	...	3,508	407	...	3,915	1918-19
1,580	...	...	...	...	...	1,580	...	...	...	6,341	7	...	6,348	1919-20
876	1	...	...	...	147	1,025	...	...	...	7,352	6	...	7,358	1920-21
690	1	...	...	...	3	696	...	...	...	4,867	1	16	4,884	1921-22
2,297	3	...	...	...	...	2,302	...	...	...	6,180	...	...	6,180	1922-23
														Alwar
2,025	1,464	5,483	...	...	...	8,978	6,707	700	...	9,187	707	10	9,904	1918-19
1,537	28,354	....	...	...	11	29,918	8,204	421	...	25,379	1,260	10	26,649	1919-20
4,059	7,834	1,351	...	...	...	13,246	5,216	804	...	29,837	1,980	1	31,818	1920-21
6,507	32,421	1,423	...	...	...	40,351	2,979	526	...	14,035	1,870	9	15,914	1921-22
7,291	6,772	24,232	...	...	...	38,295	7,539	257	...	12,459	1,520	...	13,979	1922-23
														Bharatpur
1,678	3,401	1	...	...	298	5,380	8,828	4,469	...	18,683	581	...	19,264	1918-19
3,531	22,228	15	...	...	67	25,858	10,212	684	...	36,969	1,396	...	38,365	1919-20
5,176	10,881	2	...	...	209	16,268	12,679	1,899	...	32,666	1,376	14	34,056	1920-21
10,635	31,173	4	...	...	171	41,989	7,332	924	...	23,439	1,750	...	25,239	1921-22
14,534	31,067	...	...	...	979	46,582	10,930	512	...	17,512	2,168	3	19,683	1922-23
														Jhalawar
1,323	1	...	...	...	9	2,605	461	270	33	12,376	436	...	12,812	1918-19
1,712	3	2	...	...	5	2,570	890	146	24	15,387	428	...	15,815	1919-20
2,427	...	14	...	...	8	3,321	550	79	51	13,062	646	...	13,708	1920-21
2,045	...	11	...	...		2,813	586	46	100	6,315	695	...	7,010	1921-22
2,231	...	16	...	...	...	3,758	533	23	15	11,980	724	...	12,704	1922-23
														Tonk
17,570	864	72	...	...	14	23,834	3,477	1,132	...	32,450	900	34	33,384	1918-19
15,965	944	243	...	...	4	24,729	2,000	863	...	37,336	680	777	38,793	1919-20
26,070	2,372	126	...	...	49	34,468	1,356	410	...	31,989	475	948	33,412	1920-21
25,283	3,204	205	...	...	14	34,933	1,306	547	...	22,694	770	606	24,070	1921-22
21,177	4,922	253	...	...	14	32,351	1,589	539	...	27,909	962	800	29,671	1922-23
														Kotah
58,171	...	...	...	...	26	74,180	3,507	2,295	...	20,193	2,662	8	22,863	1918-19
50,478	...	...	...	...	219	90,259	5,973	1,160	...	31,106	3,173	4	34,283	1919-20
74,277	...	...	...	...	102	106,706	4,972	1,249	...	(a) 23,970	4,454	4	28,428	1920-21
55,244	...	...	...	...	56	88,280	3,458	1,071	...	17,793	5,727	5	23,525	1921-22
64,467	...	...	...	...	84	132,502	7,188	771	...	27,450	7,137	13	34,600	1922-23
														Bundi
12,329	15	244	...	...	6	26,399	889	734	47	1,860	59	7	1,926	1918-19
6,674	34	31	...	...	6	13,652	2,109	1,014	...	7,152	73	...	7,225	1919-20
9,974	25	46	...	...	4	15,179	2,774	619	...	11,214	213	...	11,427	1920-21
8,341	17	43	...	...	60	15,689	2,221	685	183	6,635	85	44	6,764	1921-22
7,295	35	73	...	...	59	19,552	3,589	755	...	8,372	83	125	8,580	1922-23
														Dholpur
786	1,378	...	...	...	553	2,717	9,504	608	...	15,683	872	...	16,555	1920-21
1,011	1,278	...	...	556	17	2,874	6,526	822	...	8,250	1,368	...	9,618	1921-22
1,013	1,493	...	...	390	108	3,019	9,318	712	...	7,348	1,049	59	8,456	1922-23
														Total Rajputana States
103,415	*9,356*	*5,800*	...	...	*1,578*	*156,662*	*35,592*	*11,191*	*101*	*140,387*	*5,973*	*91*	*146,451*	*1918-19*
168,263	*96,999*	*291*	...	...	*3,000*	*324,523*	*44,142*	*6,124*	*29*	*207,097*	*7,465*	*874*	*215,436*	*1919-20*
205,015	*24,340*	*1,539*	...	...	*3,192*	*279,829*	*50,858*	*7,309*	*56*	*215,697*	*10,239*	*1,177*	*227,113*	*1920-21*
203,752	*104,790*	*1,686*	...	*556*	*2,752*	*362,517*	*37,229*	*6,350*	*293*	*144,238*	*12,789*	*705*	*157,732*	*1921-22*
250,263	*265,109*	*24,574*	...	*390*	*4,234*	*633,893*	*55,029*	*5,376*	*25*	*162,621*	*14,179*	*1,010*	*177,810*	*1922-23*
														Patiala
1,164	34,277	...	...	...	20,912	56,571	2,860	29,394	...	88,300	2,056	96	90,452	1918-19
4,333	81,777	...	...	...	42,884	129,369	6,701	26,602	53	126,000	4,504	...	130,504	1919-20
4,023	12,695	...	...	..	10,448	27,387	4,959	20,489	46	114,980	...	3,330	118,310	1920-21
7,132	77,307	...	...	....	54,728	140,526	5,238	16,255	511	52,522	1,410	2,455	56,387	1921-22
7,219	136,991	...	...	...	42,039	186,959	7,790	24,551	846	79,039	...	19,106	98,145	1922-23
														Jind
39	894	...	...	...	...	934	229	8,171	51	18,652	229	18	18,899	1918-19
186	2,812	...	...	...	339	3,340	654	10,211	22	26,519	892	63	27,474	1919-20
139	344	...	...	...	11	495	354	9,488	23	23,574	496	77	24,141	1920-21
302	7,944	...	...	...	978	9,226	454	8,212	24	8,993	875	60	9,928	1921-22
356	10,727	...	...	...	1,051	12,134	614	11,588	27	14,849	804	129	15,782	1922-23

See explanations given in the footnote (page 36).

(a) Includes area in certain *jagir* villages.

Table IV—*continued*

No. 8—AREA (in acres) UNDER CROPS, AND SPECIFICATION OF CROPS, IN EACH STATE —*continued*

State	Food-grains										Linseed
	Rice	Wheat	Barley	Cholum or jowar (millet)	Cumbu or bajra (millet)	Ragi or marua	Maize	Gram (pulse)	Other food-grains including pulses	Total	
1	2	3	4	5	6	7	8	9	10	11	12
Nabha											
1918-19	565	46,674	20,524	8,769	16,631	8	15,409	34,005	14,109	150,694	21
1919-20	681	56,609	25,128	35,335	69,391	13	16,359	106,443	40,190	350,149	24
1920-21	419	40,536	17,767	14,270	36,114	...	16,133	11,469	39,718	176,426	14
1921-22	370	41,124	27,187	20,071	64,947	10	16,867	34,604	85,126	290,306	27
1922-23	496	69,092	52,299	20,627	81,114	12	17,944	126,045	26,461	394,090	18
Bahawalpur											
1918-19	93,671	300,719	13,881	39,648	29,611	120	7,474	93,754	69,879	648,757	1,993
1919-20	133,323	373,399	28,535	89,650	61,019	429	10,709	127,363	60,394	884,821	...
1920-21	130,424	355,693	13,190	72,372	52,916	...	7,901	102,688	113,916	849,100	1,143
1921-22	77,684	432,970	33,567	88,973	82,774	...	6,272	174,719	95,623	992,582	
1922-23	123,360	473,351	48,121	86,250	65,676	...	7,393	205,585	104,505	1,114,241	3,862
Sirmur											
1918-19	...	...	...	...	...	...	...	...	...	...	...
1919-20	...	...	...	...	...	...	...	...	...	...	...
1920-21 (a)	...	...	...	...	...	...	...	...	...	...	...
1921-22	...	...	...	...	...	...	...	...	...	...	...
1922-23	...	...	...	...	...	...	...	...	...	...	...
Kapurthala											
1918-19	3,751	105,411	4,607	296	77	19,083	15,317	5,318	3,022	156,882	241
1919-20	4,957	121,853	4,355	113	205	...	25,180	33,836	13,662	204,161	265
1920-21	4,029	95,030	2,793	1,015	127	18,718	23,714	15,383	3,702	164,511	237
1921-22	3,471	106,285	3,447	40	605	20,459	17,985	15,788	33,688	201,768	358
1922-23	3,296	112,018	4,629	29	705	26,600	18,356	29,197	10,848	205,678	348
Malerkotla											
1918-19	...	12,803	2,245	249	17	70	4,744	5,643	20,949	46,720	...
1919-20	...	10,492	1,832	1,003	48	159	4,729	12,930	31,844	63,037	...
1920-21	...	11,858	1,530	552	50	89	4,982	9,291	17,459	45,811	...
1921-22	...	11,710	2,142	1,168	63	97	5,873	9,342	36,134	66,529	...
1922-23	...	7,734	1,542	1,450	64	103	5,521	11,218	25,620	53,252	...
Faridkot											
1918-19	...	61,104	26,078	1,580	1,109	...	9,968	116,858	172	216,869	...
1919-20	...	84,622	28,379	3,365	5,782	3	11,237	173,504	344	307,236	...
1920-21	...	67,631	17,684	2,333	2,208	...	9,841	120,391	262	220,350	...
1921-22	...	87,757	35,311	2,121	7,698	...	10,273	140,423	413	283,996	3
1922-23	...	102,596	34,307	3,610	11,214	...	9,280	163,745	844	325,596	7
Loharu											
1918-19	...	19	169	5	24,076	...	...	3,452	...	27,721	...
1919-20	...	18	101	130	57,966	...	...	12,981	12	71,203	...
1920-21	...	17	231	72	31,757	...	...	27	...	32,104	..
1921-22	...	10	131	45	47,595	...	...	1,489	...	49,270	...
1922-23	...	12	124	166	69,126	...	...	2,762	6	72,196	...
Bilaspur (d)											
1918-19	...	...	...	...	...	...	...	...	...	...	...
1919-20	...	...	...	...	...	...	...	...	...	...	...
1920-21	...	...	...	...	...	...	...	...	...	...	...
1921-22	...	...	...	...	...	...	...	...	...	...	...
1922-23	9,842	29,363	311	458	8	1,274	45,961	8,795	29,487	125,499	2
*Total Punjab Agency States.**											
1918-19											
1919-20											
1920-21	(c)	(c)	(c)	(c)	(c)	(c)	(c)	(c)	(c)	(c)	(c)
1921-22											
1922-23	*166,834*	*1,183,947*	*249,174*	*335,996*	*833,192*	*28,283*	*232,768*	*1,312,283*	*486,661*	*4,829,138*	*4,947*
Kalsia											
1918-19	3,780	16,333	1,869	213	4,285	38	7,793	3,317	4,170	41,798	84
1919-20	4,214	14,613	1,083	755	1,904	88	7,730	5,011	6,130	41,128	117
1920-21	6,995	17,646	1,347	1,507	1,902	113	6,930	6,310	9,671	52,321	171
1921-22	4,926	15,991	1,277	1,986	3,217	134	6,901	9,247	19,328	63,007	465
1922-23	4,536	15,698	1,107	1,407	2,643	1,221	7,704	9,312	16,643	60,271	294
Pataudi											
1918-19	...	996	3,914	1,204	6,055	...	3	69	865	13,106	...
1919-20	...	1,320	5,216	2,682	8,722	...	18	3,007	5,960	26,925	...
1920-21	...	1,339	4,614	2,180	9,219	...	10	280	1,122	18,764	...
1921-22	...	1,369	5,428	2,424	10,891	...	5	3,483	3,670	27,270	...
1922-23	...	1,824	5,350	1,828	8,540	...	27	7,474	7,300	32,343	...
Dujana											
1918-19	...	548	1,164	56	2	...	...	...	2	1,772	...
1919-20	...	530	1,524	3,075	11,887	...	...	11,549	8,956	37,521	...
1920-21	...	660	1,578	1,696	3,577	...	...	39	1,425	8,975	...
1921-22	...	958	1,571	4,915	20,697	...	...	7,342	4,701	40,184	...
1922-23	...	1,159	2,636	6,514	24,631	...	1	18,093	18,823	71,857	...
Simla Hill States(b)											
1918-19	19,136	84,149	26,418	430	13	10,455	61,601	3,242	65,130	270,574	5
1919-20	20,878	93,249	25,920	443	28	11,998	64,880	5,191	70,391	292,978	3
1920-21	21,030	70,009	22,293	714	22	10,984	65,679	5,032	66,040	261,803	2
1921-22	11,010	59,234	25,669	335	16	14,248	32,488	609	28,759	172,368	1
1922-23	12,423	60,962	27,886	402	30	13,066	32,752	5,951	54,272	207,744	2

See explanations given in the footnote (page 36).

* See explanation given in the footnote on page 12.

(*a*) See footnote (*a*) on page 53.

(*b*) See explanation given in footnote (*a*) on page 13.

(*c*) Included in Total Punjab States.

(*d*) See footnote (*d*) on page 12.

Oilseeds							Condiments and spices	Sugar		Fibres				State
Sesamum (Til or jinjili)	Rape and mustard	Ground-nut	Coco-nut	Castor	Others	Total		Sugar-cane	Others	Cotton	Sann	Others	Total	
13	14	15	16	17	18	19	20	21	22	23	24	25	26	27
														Nabha
184	1,441	...	...	...	29	1,675	223	5,438	1	16,411	266	51	16,728	1918-19
247	6,728	...	...	...	1,404	8,403	244	4,442	...	21,764	413	82	22,259	1919-20
267	1,052	...	...	...	4	1,337	58	3,795	...	20,705	359	74	21,138	1920-21
230	8	...	...	...	8,306	8,571	31	3,631	...	9,659	406	25	10,090	1921-22
251	6,071	...	...	...	5,986	12,326	249	4,787	...	11,664	406	45	12,115	1922-23
														Bahawalpur
7,770	1,296	...	...	...	6,135	17,194	1,645	801	...	8,760	39	110	8,906	1918-19
20,134	2,222	...	...	...	18,546	40,902	2,371	1,177	11	23,014	101	5,351	28,466	1919-20
21,247	3,316	...	...	...	6,724	32,430	1,659	1,052	6	12,668	108	2,360	15,136	1920-21
18,115	4,831	...	...	...	64,492	87,438	1,873	728	...	5,117	93	8	5,218	1921-22
16,430	6,988	...	...	...	46,559	73,8 9	1,768	1,194	...	8,325	145	120	8,590	1922-23
														Sirmur
...	...	...	...	...	...	...	...	...	...	...	...	...	...	1918-19
...	...	...	...	...	...	...	...	...	...	...	...	...	...	1919-20
...	...	...	...	...	...	...	...	...	...	...	...	...	...	1920-21
..	...	...	...	...	...	...	...	...	...	...	...	...	...	1921-22
...	...	...	...	...	...	...	...	...	...	...	...	...	...	1922-23
														Kapurthala
19	1,140	...	...	...	123	1,523	217	12,000	...	8,178	192	914	9,284	1918-19
223	240	...	...	...	446	1,174	701	12,732	...	11,089	686	7	11,782	1919-20
208	230	...	...	...	157	832	23	11,773	...	11,942	562	34	12,538	1920-21
393	299	...	...	...	466	1,516	46	10,041	1	7,522	726	24	8,272	1921-22
185	316	...	...	...	406	1,255	11	11,730	...	8,503	570	20	9,093	1922-23
														Malerkotla
26	583	...	...	...	...	609	48	1,018	..	3,291	41	...	3,332	1918-19
30	1,456	...	...	...	...	1,486	42	1,335	...	3,964	121	...	4,085	1919-20
44	299	...	...	...	...	343	41	1,246	...	4,424	124	...	4,548	1920-21
23	1,482	...	...	...	...	1,505	30	1,026	...	1,541	88	...	1,629	1921-22
32	1,404	...	...	...		1,436	37	571	758	1,353	121	1,492	2,966	1922-23
														Faridkot
2	1,949	...	...	...	49	2,000	7	1,389	...	2,047	304	...	2,351	1918-19
7	8,946	...	...	...	203	9,156	31	697	...	5,517	436	...	5,953	1919-20
6	3,825	...	...	...	4	3,835	12	156	...	6,659	420	...	7,079	1920-21
31	678	...	...	..	5,204	5,916	8	44	...	1,677	483	..	2,160	1921-22
43	917	...	...	...	8,549	9,516	26	57	...	2,201	446	...	2,647	1922-23
														Loharu
...	1	..	...	...	...	1	...	...		...	...	...	...	1918-19
...	...	...	...	...	...	...	...	...	...	...	1	...	1	1919-20
...	3	..	...	...	...	3	...	...	..	...	...	...	...	1920-21
...	...	...	...	...	...	...	...	...	...	...	...	...	...	1921-22
...	1	...	...	...	...	1	...	..	...	...	...	...	...	1922-23
														Bilaspur
...	...	...	...	...	...	...	...	...	...	...	...	...	...	1918-19
...	...	...	...	...	...	...	...	...	...	...	...	...	...	1919-20
...	...	...	...	...	...	...	...	...	...	...	...	...	...	1920-21
...	...	...	...	...	...	...	...	...	...	...	...	...	...	1921-22
625	633	...	...	..	1	1,261	145	370	...	1,328	88	...	1,416	1922-23
														Total Punjab Agency States
(a)	(a)	(a)	(a)	(a)	(a)	(a)	(a)	(a)	(a)	(a)	(a)	(a)	(a)	*1918-19*
														1919-20
														1920-21
														1921-22
25,141	*164,048*	...	...	...	*104,591*	*298,727*	*10,640*	*54,848*	*1,631*	*127,262*	*2,580*	*20,912*	*150,754*	*1922-23*
														Kalsia
120	305	...	...	...	1,795	2,304	38	3,225	...	4,060	9	4	4,073	1918-19
257	322	...	...	...	1,065	1,761	71	2,070	...	4,922	59	2	4,983	1919-20
297	261	...	...	...	1,049	1,778	60	1,615	...	5,431	127	1	5,559	1920-21
739	757	...	...	...	3,204	5,165	60	1,268	...	2,743	157	9	2,909	1921-22
584	531	...	...	...	1,568	2,977	45	1,935	...	3,492	208	11	3,711	1922-23
														Pataudi
...	439	...	...	...	338	777	275	...	...	...	87	...	87	1918-19
...	250	...	...		2,468	2,718	283	...	...	216	2	...	218	1919-20
2	454	...	...	...	311	767	212	...	...	130	5	...	135	1920-21
2	147	...	...	...	569	718	112	...	...	48	8	...	56	1921-22
9	53	...	...	...	622	684	217	...	...	75	17	...	92	1922-23
														Dujana
...	31	...	...	...	...	31	50	...	...	...	...	...	...	1918-19
...	36	...	...	...	1	37	57	...	...	12	...	...	12	1919-20
...	32	...	...	...	...	32	30	...	...	...	...	...	...	1920-21
7	90	...	...	...	...	97	39	...	...	14	22	...	36	1921-22
6	162	...	...	...	...	168	53	...	...	40	16	...	56	1922-23
														Simla Hill States
299	514	...	...	...	1,430	2,248	300	654	3	1,923	23	11	1,957	1918-19
338	547	...	...	...	1,242	2,130	244	722	10	2,518	51	7	2,576	1919-20
462	499	...	...	...	959	1,922	209	527	13	2,375	69	15	2,459	1920-21
79	455	...	..	...	127	662	83	49	15	312	12	15	339	1921-22
89	269	...	...	...	196	556	149	11	59	297	25	15	337	1922-23

See explanations given in the footnote (page 36).
(a) Included in "Total Punjab States."

Table IV—*continued*

No. 8—AREA (in acres) UNDER CROPS, AND SPECIFICATION OF CROPS, IN EACH STATE—*continued*

State	Food-grains										
	Rice	Wheat	Barley	Cholum or jowar (millet)	Cumbu or bajra (millet)	Ragi or marua	Maize	Gram (pulse)	Other food-grains including pulses	Total	Linseed
1	2	3	4	5	6	7	8	9	10	11	12
Total Punjab States											
1918-19	*141,428*	*914,185*	*237,093*	*196,305*	*351,461*	*33,123*	*229,390*	*583,737*	*364,759*	*3,051,481*	*2,563*
1919-20	*199,254*	*1,092,185*	*241,971*	*353,742*	*715,010*	*13,052*	*255,601*	*1,055,713*	*718,332*	*4,644,860*	*787*
1920-21	*199,887*	*993,039*	*210,830*	*272,817*	*631,246*	*30,198*	*249,831*	*453,113*	*500,114*	*3,540,985*	*1,789*
1921-22	*126,684*	*1,109,537*	*302,488*	*316,795*	*797,948*	*35,227*	*219,820*	*1,004,849*	*676,677*	*4,590,025*	*1,615*
1922-23 (c)	*16,959*	*79,643*	*36,979*	*10,151*	*35,844*	*14,287*	*40,484*	*40,830*	*97,038*	*372,215*	*296*
Jath											
1918-19	...	588	...	465,800	3,000	...	1,200	120	...	470,708	...
1919-20	...	4,084	...	160,000	319,800	...	1,400	1,100	...	486,384	604
1920-21	936	1,917	...	155,000	315,564	...	1,200	500	...	475,117	89
1921-22	1,163	3,387	...	170,000	292,903	...	1,100	2,500	3,260	474,253	819
1922-23	1,009	6,093	...	337,700	180,200	...	900	3,050	...	528,952	1,182
Phaltan											
1918-19	106	1,078	38	70,188	7,769	...	147	189	735	80,250	5
1919-20	8	1,791	35	124,354	23,814	...	77	1,732	5,202	157,013	168
1920-21	4	1,287	27	139,464	8,834	...	71	939	1,396	152,022	128
1921-22	25	1,306	36	102,061	46,343	...	99	1,622	9,691	161,183	126
1922-23	20	1,096	66	116,374	32,283	...	58	3,603	5,738	159,238	151
Aundh											
1918-19	...	2,894	607	140,702	97,879	73	1,052	4,881	16,553	264,641	60
1919-20	438	4,984	955	137,958	101,491	56	940	3,010	22,463	272,295	446
1920-21	386	4,135	578	127,644	31,954	25	1,406	4,145	12,754	183,027	345
1921-22	450	3,793	604	76,386	86,960	23	1,125	4,207	22,104	195,652	184
1922-23	305	6,361	784	84,304	86,660	38	854	5,317	6,607	191,230	485
Sachin											
1918-19	596	4	...	6,339	2	...	...	...	206	7,147	...
1919-20	1,013	109	...	6,272	94	...	...	16	597	8,101	...
1920-21	975	14	...	6,648	96	...	...	2	708	8,443	...
1921-22	1,020	82	...	6,618	29	...	...	...	720	8,469	...
1922-23	1,042	89	...	6,573	48	...	...	...	584	8,336	...
Bhavnagar											
1919-20	2,491	60,214	...	161,082	179,463	...	...	7,643	10,952	421,845	...
1920-21	2,997	32,840	...	178,699	195,990	...	...	6,677	10,969	428,172	...
1921-22	2,628	60,024	...	201,592	158,645	...	...	7,625	8,836	439,350	...
1922-23	2,258	40,965	...	193,915	195,015	...	...	10,811	9,695	452,659	...
Dharampur											
1919-20	18,121	104,130	(a)	(a)	(a)	(a)	(a)	(a)	(a)	122,251	...
1920-21	18,121	108,894	(a)	(a)	(a)	(a)	(a)	(a)	(a)	127,015	...
1921-22	20,833	114,866	(a)	(a)	(a)	(a)	(a)	(a)	(a)	135,699	...
1922-23	20,917	118,046	(a)	(a)	(a)	(a)	(a)	(a)	(a)	138,963	...
Total Bombay States											
1918-19	*702*	*4,564*	*645*	*683,029*	*108,650*	*73*	*2,399*	*5,190*	*17,494*	*822,746*	*65*
1919-20	*22,071*	*175,312*	*990*	*589,666*	*624,662*	*56*	*2,417*	*13,501*	*39,214*	*1,467,889*	*1,218*
1920-21	*23,419*	*149,087*	*605*	*607,455*	*552,438*	*25*	*2,677*	*12,263*	*25,827*	*1,373,796*	*562*
1921-22	*26,119*	*183,458*	*640*	*556,657*	*584,880*	*23*	*2,324*	*15,954*	*44,551*	*1,414,606*	*1,129*
1922-23	*25,551*	*172,650*	*850*	*738,866*	*494,206*	*38*	*1,812*	*22,781*	*22,624*	*1,479,378*	*1,818*
Benares											
1919-20	82,880	17,799	36,563	865	6,116	4,359	3,774	16,813	108,291	277,460	5,400
1920-21	79,728	17,290	35,796	635	5,393	3,633	2,225	16,419	93,477	254,596	3,217
1921-22	84,085	18,442	35,447	1,078	4,156	3,127	3,469	17,911	107,368	275,083	4,155
1922-23	81,734	18,920	32,273	563	4,479	2,045	2,275	23,281	110,764	276,334	3,237
Rampur											
1920-21	57,059	99,157	34,533	18,439	28,767	315	96,628	34,194	25,948	395,040	1,898
1921-22	66,595	92,909	33,268	20,753	24,992	135	73,302	50,372	48,468	409,894	1,739
1922-23	63,965	100,557	32,243	22,033	22,283	161	72,436	60,942	49,508	424,078	2,210
Tehri Garhwal											
1920-21	...	...	...	...	...	...	...	...	...	...	...
1921-22	...	...	...	...	...	...	...	...	...	...	...
1922-23	...	...	...	...	...	...	...	...	...	...	...
Total United Provinces States											
1919-20	*82,880*	*17,799*	*36,563*	*865*	*6,116*	*4,359*	*3,774*	*16,813*	*108,291*	*277,460*	*5,4 0*
1920-21	*136,787*	*116,447*	*70,329*	*19,074*	*34,160*	*3,948*	*98,853*	*50,613*	*119,425*	*649,636*	*5,115*
1921-22	*150,680*	*111,351*	*68,715*	*21,931*	*28,248*	*3,262*	*76,771*	*68,283*	*155,836*	*684,977*	*5,894*
1922-23	*145,699*	*119,477*	*64,516*	*22,596*	*26,712*	*2,206*	*74,711*	*84,223*	*160,272*	*700,412*	*5,447*
Total											
1918-19	2,244,514	3,541,772	753,862	5,804,669	2,001,530	2,014,968	1,129,782	2,494,954	2,571,734	22,557,785	171,160
1919-20	3,489,550	5,299,651	1,032,965	16,633,979	5,789,358	2,856,607	1,859,035	4,630,463	5,644,721	47,236,329	466,518
1920-21	3,498,646	4,738,497	859,363	14,748,169	5,294,299	2,449,950	1,886,405	3,045,806	5,091,379	41,612,514	479,434
1921-22	3,480,642	5,006,044	1,002,051	16,089,533	7,383,910	2,376,765	2,276,155	4,257,893	6,036,365	47,909,358	416,482
1922-23 (b)	3,594,818	5,524,261	1,088,606	15,707,489	6,769,397	2,436,002	2,216,240	4,912,827	5,778,891	48,028,531	486,796

See explanations given in the footnote (page 36).

(*a*) Included under wheat.

(*b*) Excluding 4,966,121 acres for the 26 Feudatory States in Bihar and Orissa, for which details are as follows:—

Rice	3,082,385	Rape and Mustard	112,376
Wheat	4,654	Sugarcane	22,702
Gram	18,637	Cotton	56,400
Sesamum (Til or Ginjili)	347,220	Other Crops	1,321,747

(*c*) See explanation given in footnote (*b*) on page 13.

Oilseeds							Condiments and spices	Sugar		Fibres				State
Sesamum (Til or jinjili)	Rape and mustard	Ground-nut	Coco-nut	Castor	Others	Total		Sugar-cane	Others	Cotton	Sann	Others	Total	
13	14	15	16	17	18	19	20	21	22	23	24	25	26	27
														Total Punjab States
9,623	*42,870*	...	...	...	*30,811*	*85,867*	*5,892*	*62,090*	*55*	*151,622*	*3,246*	*1,204*	*156,072*	*1918-19*
25,755	*105,336*	...	...	...	*68,598*	*200,476*	*11,399*	*59,988*	*96*	*225,535*	*7,266*	*5,512*	*238,313*	*1919-20*
26,695	*23,010*	...	...	...	*19,667*	*71,161*	*7,617*	*50,141*	*88*	*202,888*	*2,264*	*5,891*	*211,043*	*1920-21*
27,653	*93,998*	...	...	...	*138,074*	*261,340*	*7,974*	*41,254*	*551*	*90,148*	*4,280*	*2,596*	*97,024*	*1921-22*
688	*1,015*	...	...	...	*2,386*	*4,385*	*464*	*1,946*	*59*	*3,904*	*266*	*26*	*4,196*	*1922-23*
														Jath
106	...	68	...	...	...	174	300	366	...	4,541	...	...	4,541	1918-19
829	...	398	...	...	2,400	4,231	250	156	...	291	...	225	516	1919-20
94	...	224	...	...	2,200	2,607	...	133	230	170	...	150	320	1920-21
1,932	...	743	...	...	3,600	7,094	200	103	...	1,217	...	200	1,417	1921-22
720	...	350	...	..	3,500	5,752	175	86	...	3,035	...	100	3,135	1922-23
														Phaltan
...	...	270	...	...	9,289	9,564	...	139	...	4	17	...	21	1918-19
3	...	166	...	...	18,949	19,286	...	33	...	25	...	1	26	1919-20
...	...	262	...	...	21,664	22,054	...	29	...	3	...	6	9	1920-21
6	...	286	...	...	13,734	14,152	...	25	...	4	...	14	18	1921-22
2	...	320	...	...	19,279	19,752	...	13	...	...	...	22	22	1922-23
														Aundh
17	...	1,040	...	...	6,311	7,428	5	1,189	25	5,693	...	414	6,107	1918-19
14	...	1,441	...	...	2,444	4,345	252	377	236	3,249	169	310	3,728	1919-20
26	...	978	...	16	8,223	9,588	1,170	491	...	3,910	83	232	4,225	1920-21
52	...	1,053	...	12	5,222	6,523	1,157	437	...	3,401	90	339	3,830	1921-22
12	...	2,173	...	17	6,842	9,529	1,119	482	...	1,227	45	249	1,521	1922-23
														Sachin
...	...	79	...	...	23	102	...	35	...	5,355	...	...	5,355	1918-19
9	...	73	...	...	190	272	...	20	...	5,883	...	...	5,883	1919-20
21	...	100	...	...	41	162	...	28	...	5,656	...	...	5,656	1920-21
13	...	108	...	...	158	279	...	26	...	5,377	...	...	5,377	1921-22
13	...	84	...	...	156	253	...	23	...	5,475	...	...	5,475	1922-23
														Bhavnagar
54,441	...	...	...	...	...	54,441	...	2,480	...	250,605	...	...	250,605	1919-20
53,285	...	...	...	...	...	53,285	...	792	...	240,653	...	...	240,653	1920-21
126,833	...	...	...	...	...	126,833	...	710	...	258,169	...	...	258,169	1921-22
52,049	...	...	...	...	...	52,049	...	1,226	...	173,525	...	...	173,525	1922-23
														Dharam-pur
...	...	...	...	...	...	...	...	310	...	443	...	...	443	1919-20
...	...	...	...	...	...	...	...	182	...	343	...	...	343	1920-21
...	...	...	...	...	...	...	...	182	...	363	...	...	363	1921-22
...	...	...	...	...	...	...	...	142	...	342	...	...	342	1922-23
														Total Bombay States
123	...	*1,457*	...	...	*15,623*	*17,268*	*305*	*1,729*	*25*	*15,593*	*17*	*414*	*16,024*	*1918-19*
55,296	...	*2,078*	...	...	*23,983*	*82,575*	*502*	*3,376*	*236*	*260,496*	*169*	*536*	*261,201*	*1919-20*
53,426	...	*1,564*	...	*16*	*32,128*	*87,696*	*1,170*	*1,655*	*230*	*250,735*	*83*	*388*	*251,206*	*1920-21*
128,836	...	*2,190*	...	*12*	*22,714*	*154,881*	*1,357*	*1,483*	...	*268,531*	*90*	*553*	*269,174*	*1921-22*
52,796	...	*2,927*	...	*17*	*29,777*	*87,335*	*1,294*	*1,972*	...	*183,604*	*45*	*371*	*184,020*	*1922-23*
														Benares
250	126	1	...	...	1	5,778	103	10,168	...	8	...	5,700	5,708	1919-20
117	42	...	...	...	1	3,377	97	8,564	...	4	...	4,805	4,809	1920-21
105	141	1	...	...	...	4,402	111	7,454	...	7	...	5,457	5,464	1921-22
99	172	...	...	...	...	3,508	117	8,829	...	3	...	4,367	4,370	1922-23
														Rampur
3,102	2,744	10	...	...	7	7,761	6,029	10,924	...	19,233	670	...	19,903	1920-21
2,772	1,876	9	...	...	79	6,475	4,063	9,490	...	20,290	70	...	20,360	1921-22
2,722	1,274	2	...	...	91	6,299	4,024	9,848	335	18,502	...	56	18,558	1922-23
														Tehri Garhwal
...	...	...	...	...	...	...	...	...	...	...	...	...	...	1920-21
...	...	...	...	...	...	...	...	...	...	...	...	...	...	1921-22
...	...	...	...	...	...	...	...	...	...	...	...	...	...	1922-23
														Total United Province States
250	*126*	*1*	...	...	*1*	*5,778*	*103*	*10,168*	...	*8*	...	*5,700*	*5,708*	*1919-20*
3,219	*2,786*	*10*	...	...	*8*	*11,138*	*6,126*	*19,488*	...	*19,237*	*670*	*4,805*	*24,712*	*1920-21*
2,877	*2,017*	*10*	...	...	*79*	*10,877*	*4,174*	*16,944*	...	*20,297*	*70*	*5,457*	*25,824*	*1921-22*
2,821	*1,446*	*2*	...	...	*91*	*9,807*	*4,141*	*18,677*	*335*	*18,505*	...	*4,423*	*22,928*	*1922-23*
														Total
518,823	119,437	60,506	...	...	324,717	1,194,643	185,235	162,147	931	2,254,415	34,393	13,706	2,302,514	1918-19
1,194,467	311,153	132,656	...	...	1,707,435	3,812,249	252,441	193,705	1,251	5,998,159	131,017	67,062	6,196,238	1919-20
1,362,236	156,670	109,274	574,432	784,397	632,877	4,189,320	429,933	179,379	1,256	5,036,616	106,907	57,531	5,201,054	1920-21
1,519,382	339,550	306,164	596,482	1,256,366	562,231	4,997,677	536,988	175,473	1,286	4,984,894	93,577	61,933	5,140,404	1921-22
1,497,069	555,685	332,093	606.373	1,157,057	480,832	5,115,905	525,399	186,054	3,069	6,373,004	102,737	108,455	6,584,196	1922-23(a)

(a) See footnote (b) on page 44.

Table IV—*continued*

No. 8—AREA (in acres) UNDER CROPS, AND SPECIFICATION OF CROPS, IN EACH STATE—*continued*

State	Dyes and Tanning Materials		Drugs and Narcotics							
	Indigo	Others	Opium	Coffee	Tea	Tobacco	Cinchona	Indian hemp	Others	Total
28	29	30	31	32	33	34	35	36	37	38
Hyderabad										
1919-20	34,236	233,286	...	...	...	115,900	...	...	235	116,135
1920-21	43,293	63,543	...	...	...	135,036	...	...	5,872	140,908
1921-22	66,393	80,235	...	...	...	201,210	...		5,339	206,549
1922-23	26,657	...	...	...	...	200,612	..	10	...	200,622
Mysore										
1918-19	...	33	...	110,066	200	18,583	1	511	12,837	142,198
1919-20	8	1,234	...	106,267	96	19,944	...	424	9,358	136,089
1920-21	...	88	...	106,946	180	22,521	2	136	7,996	137,781
1921-22	...	437	...	103,951	371	22,180	13	9	13,073	139,597
1922-23	...	74	...	103,800	401	23,521	1	156	9,720	137,599
Baroda										
1918-19	29	13	78		...	13,618	...	...	32	13,728
1919-20	...	60	540	...	...	24,192	...	..	28	24,760
1920-21	...	105	3,400	...	...	27,749	...	...	15	31,164
1921-22	...	116	4,438	...	...	30,930	...	...	34	35,402
1922-23	...	152	1,512	...	...	33,639	...	...	61	35,212
Gwalior										
1918-19	114	...	5,716	...	...	4,822	...	29	...	10,567
1919-20	82	...	14,257	...	...	9,474	...	26	...	23,757
1920-21	85	...	17,475	...	...	7,013	...	54	...	24,542
1921-22	82	...	15,954	...	...	9,547	...	41	...	25,542
1922-23	108	...	24,993	...	...	10,638	...	40	...	35,671
Kashmir										
1918-19	5	321	405	...	18	3,647	156	...	279	4,505
1919-20	34	381	405	...	15	3,294	..	8	297	4,019
1920-21	27	412	353	...	20	3,759	...	9	151	4,292
1921-22	228	20	354	...	17	4,223	...	3	249	4,846
1922-23	2	374	324	...	20	3,619	...	...	159	4,122
Pudukkottai										
1918-19	...	..	...	...	...	...	...	...	...	...
1919-20	...	...	...	...	...	...	...	...	...	...
1920-21	...	...	...	...	...	197	...	...	...	197
1921-22	563	...	...	...	...	196	...	...	...	196
1922-23	67	...	...	...	...	85	...	...	...	85
Banganapalle										
1918-19	1	10	...	...	...	20	...	...	...	20
1919-20	18	3	...	...	...	75	...	...	5	80
1920-21	24	4	...	...	...	31	...	...	...	31
1921-22	120	2	...	...	...	44	...	...	...	44
1922-23	4	3	...	...	...	9	...	...	...	9
Sandur										
1918-19	..	...	...	...	...	30	...	...	...	30
1919-20	...	...	...	...	...	62	...	...	...	62
1920-21	...	...	...	...	...	53	...	...	...	53
1921-22	...	...	...	...	...	42	...	...	...	42
1922-23	...	...	...	...	...	45	...	...	...	45
Cochin										
1918-19	...	...	...	5,922	...	...	...	9	...	5,931
1919-20	5	...	...	2,157	...	...	...	...	...	2,157
1920-21	...	...	...	2,157	...	...	...	...	292	2,449
1921-22	...	...	...	2,157	...	...	...	...	290	2,447
1922-23	...	...	...	2,387	...	...	...	...	260	2,647
Travancore										
1918-19	...		...	...	44,458	...	...	...	...	44,458
1919-20	...	...	...	...	47,105	...	...	...	...	47,105
1920-21	...	...	...	...	48,798	...	...	...	...	48,798
1921-22	...	...	...	...	48,308	...	...	...	...	48,308
1922-23	...	...	...	...	49,275	...	...	...	...	49,275
Total Madras States										
1918-19	*1*	*10*	...	*5,922*	*44,458*	*50*	...	*9*	...	*50,439*
1919-20	*23*	*3*	...	*2,157*	*47,105*	*137*	...	...	*5*	*49,404*
1920-21	*24*	*4*	...	*2,157*	*48,798*	*281*	...	...	*292*	*51,528*
1921-22	*683*	*2*	...	*2,157*	*48,308*	*282*	...	...	*290*	*51,037*
1922-23	*71*	*3*	...	*2,387*	*49,275*	*139*	...	...	*260*	*52,061*

See explanations given in the footnote (page 36).

Fodder crops	Fruits and vegetables including root crops	Miscellaneous crops		Total area sown	Area sown more than once	Net area sown	State
		Food	Non-food				
39	40	41	42	43	44	45	46
							Hyderabad
509,272	188,135	302,996	130,115	25,365,358	1,917,614	23,447,744	1919-20
544,833	162,484	537,198	124,397	20,982,929	729,022	20,253,907	1920-21
1,624,311	136,516	708,204	300,061	27,038,244	633,989	26,404,255	1921-22
1,389,313	218,588	1,030,840	350,771	26,836,816	442,974	26,393,842	1922-23
							Mysore
59,604	197,216	41,613	92,531	6,190,329	280,916	5,909,413	1918-19
30,053	212,899	11,229	81,031	6,541,886	343,479	6,198,407	1919-20
39,823	57,577	83,633	98,215	6,261,325	309,227	5,952,098	1920-21
45,651	97,415	86,738	109,022	6,369,941	315,331	6,054,610	1921-22
52,754	96,794	68,032	122,251	6,489,135	365,137	6,123,998	1922-23
							Baroda
58,234	7,574	31	10,997	2,605,181	59,465	2,545,716	1918-19
62,471	9,780	8	14,397	3,102,599	75,300	3,027,299	1919-20
78,744	11,459	...	31,095	3,108,014	69,613	3,038,401	1920-21
75,147	12,919	...	31,303	3,180,854	122,393	3,058,461	1921-22
72,756	11,415	...	26,102	3,215,758	76,565	3,139,193	1922-23
							Gwalior
5,788	7,686	92,569	22,090	4,013,747	211,495	3,802,252	1918-19
8,739	6,433	110,066	22,837	4,608,602	411,500	4,197,102	1919-20
7,905	7,049	95,137	19,573	4,366,239	259,843	4,106,396	1920-21
9,106	6,212	104,875	22,074	4,553,257	314,485	4,238,772	1921-22
10,430	10,448	92,542	24,061	4,632,692	348,048	4,284,644	1922-23
							Kashmir
28,669	20,033	11,704	3,892	1,866,964	199,461	1,667,503	1918-19
34,660	27,125	9,899	3,898	1,969,761	205,690	1,764,071	1919-20
33,544	27,199	4,271	3,888	2,087,504	373,341	1,714,163	1920-21
34,600	29,762	2,497	3,956	2,116,469	519,372	1,597,097	1921-22
37,039	26,150	10,137	2,629	2,143,424	469,956	1,673,468	1922-23
							Pudukkottai
...	...	...	...	(a)322,142	...	322,142	1918-19
...	...	...	...	(a)361,476	..	361,476	1919-20
158	1,089	...	645	390,637	6,764	383,873	1920-21
27	1,547	...	5,365	337,827	1,527	336,300	1921-22
...	2,042	...	8,306	387,980	7,904	380,076	1922-23
							Banganapalle
...	1,498	...	9	101,967	360	101,607	1918-19
...	1,548	...	...	102,250	472	101,778	1919-20
...	1,053	...	3	101,178	354	100,824	1920-21
...	1,332	13	9	103,125	344	102,781	1921-22
...	1,183	.	...	102,160	258	101,902	1922-23
							Sandur
...	182	...	...	11,160	...	11,160	1918-19
...	150	...	...	11,313	...	11,313	1919-20
...	169	...	...	11,161	...	11,161	1920-21
...	182	...	...	11,107	...	11,107	1921-22
...	179	...	...	8,792	...	8,792	1922-23
							Cochin
25	60,140	89,493	74,953	506,221	70,605	435,616	1918-19
50	97,651	25,752	71,447	529,851	40,593	489,258	1919-20
...	76,221	21,443	67,968	521,670	27,817	493,853	1920-21
...	67,507	21,986	69,515	543,859	49,249	494,610	1921-22
...	69,390	22,116	68,473	548,405	49,870	498,535	1922-23
							Travancore
...	...	349,805	499,417	(b)1,972,606	...	1,972,606	1918-19
...	...	459,891	436,333	(c)1,905,315	...	1,905,315	1919-20
...	...	404,092	51,018	(e)1,951,772	...	1,951,772	1920-21
...	...	411,501	52,364	(f)1,935,785	...	1,935,785	1921-22
...	...	411,112	44,150	(g)1,890,590	...	1,890,590	1922-23
							Total Madras States
25	*61,820*	*439,298*	*574,379*	*2,914,096*	*70,965*	*2,843,131*	*1918-19*
50	*99,349*	*485,643*	*507,780*	(d) *2,910,205*	*41,065*	*2,869,140*	*1919-20*
158	*78,532*	*425,535*	*119,634*	(e) *2,976,418*	*54,935*	*2,941,483*	*1920-21*
27	*70,568*	*433,500*	*127,253*	(f) *2,931.703*	*51,120*	*2,880,583*	*1921-22*
...	*72,794*	*433,228*	*120,929*	(g) *2,937,927*	*58,032*	*2,879,895*	*1922-23*

See explanations given in the footnote (page 36).

(a) Details not available as no records were maintained by the State.
(b) Includes 427,311 acres for which details of crops are not available.
(c) „ 324,603 „ „ „ „ „ „
(d) „ 686,079 „ „ „ „ „ „
(e) „ 337,856 „ „ „ „ „ „
(f) „ 293,163 „ „ „ „ „ „
(g) „ 231,387 „ „ „ „ „ „

Table IV—*continued*

No. 8—AREA (in acres) UNDER CROPS, AND SPECIFICATION OF CROPS, IN EACH STATE—*continued*

State	Dyes and Tanning Materials		Drugs and Narcotics							
	Indigo	Others	Opium	Coffee	Tea	Tobacco	Cinchona	Indian hemp	Others	Total
28	29	30	31	32	33	34	35	36	37	38
Indore										
1918-19	1	45	2,658	...	...	1,069	...	149	26	3,902
1919-20	3	34	4,910	...	...	2,453	...	98	15	7,476
1920-21	4	36	7,470	...	...	2,321	...	69	32	9,892
1921-22	2	35	7,633	...	...	2,519	...	78	8,145	18,375
1922-23	...	...	12,684	...	...	2,090	...	55	27	14,856
Bhopal										
1918-19	...	...	...	...	...	880	...	...	...	880
1919-20	...	...	...	...	...	2,252	...	...	...	2,252
1920-21	...	...	...	...	...	2,278	...	...	...	2,278
1921-22	...	...	...	...	...	1,486	...	...	...	1,486
1922-23	...	...	...	...	...	3,198	...	...	...	3,198
Rajgarh										
1918-19	...	...	180	...	...	65	...	...	...	245
1919-20	...	...	589	...	...	124	...	...	...	713
1920-21	...	...	645	...	...	142	...	...	...	787
1921-22	...	...	319	...	...	146	...	...	...	465
1922-23	...	...	264	...	...	142	...	...	...	406
Narsingarh										
1918-19	...	...	662	...	...	40	...	...	...	702
1919-20	...	...	935	...	...	74	...	...	...	1,009
1920-21	...	...	994	...	...	91	...	...	...	1,085
1921-22	...	...	621	...	...	74	...	...	...	695
1922-23	...	...	265	...	...	73	...	...	...	338
Barwani										
1918-19	...	...	...	...	...	8	...	...	...	8
1919-20	...	...	...	...	...	23	...	...	...	23
1920-21	...	...	...	...	...	17	...	...	...	17
1921-22	...	...	...	...	...	18	...	...	...	18
1922-23	...	...	49	...	...	17	...	...	...	66
Nagod										
1918-19	...	...	...	...	...	111	...	...	...	111
1919-20	...	...	...	...	...	64	...	...	...	64
1920-21	...	...	...	...	...	55	...	...	2	57
1921-22	...	...	...	...	...	78	...	...	6	84
1922-23	...	...	...	...	...	132	...	...	6	138
Total Central India States										
1918-19	*1*	*45*	*3,500*	...	...	*2,173*	...	*149*	*26*	*5,848*
1919-20	*3*	*34*	*6,434*	...	...	*4,990*	...	*98*	*15*	*11,537*
1920-21	*4*	*36*	*9,109*	...	...	*4,904*	...	*69*	*34*	*14,116*
1921-22	*2*	*35*	*8,573*	...	...	*4,321*	...	*78*	*8,151*	*21,123*
1922-23	...	...	*13,262*	...	...	*5,652*	...	*55*	*33*	*19,002*
Bikaner										
1918-19	...	...	...	...	...	33	...	...	...	33
1919-20	...	...	...	...	...	134	...	...	...	134
1920-21	...	...	...	...	...	39	...	...	...	39
1921-22	...	...	...	...	...	36	...	...	...	36
1922-23	...	...	...	...	...	49	...	...	...	49
Marwar										
1918-19	...	...	...	...	...	9	...	...	...	9
1919-20	...	...	...	...	...	35	...	...	...	35
1920-21	...	...	...	...	...	49	...	...	...	49
1921-22	...	...	...	...	...	37	...	...	...	37
1922-23	...	...	...	...	...	37	...	...	...	37

See explanations given in the footnote (page 36).

Fodder crops	Fruits and vegetables including root-crops	Miscellaneous crops		Total area sown	Area sown more than once	Net area sown	State
		Food	Non-food				
39	40	41	42	43	44	45	46
							Indore
516	7,150	10,571	3,371	1,903,374	32,110	1,871,264	1918-19
394	7,788	924	292	2,033,045	73,707	1,959,338	1919-20
726	7,369	1,158	312	1,948,736	46,601	1,902,135	1920-21
1,079	8,144	602	360	2,009,634	58,920	1,950,714	1921-22
1,399	10,317	1,123	682	2,074,528	72,569	2,001,959	1922-23
							Bhopal
297,564	165	23,060	26,803	1,619,323	21,314	1,598,009	1918-19
299,660	603	9,607	15,552	1,664,468	345,462	1,319,006	1919-20
(a) 314,374	375	3,096	33,438	1,643,795	340,970	1,302,825	1920-21
320,937	4,855	5,123	25,877	1,644,181	355,402	1,288,779	1921-22
303,398	5,490	5,872	7,946	1,583,670	338,576	1,245,094	1922-23
							Rajgarh
...	335	567	...	222,249	10,908	211,341	1918-19
...	335	466	...	231,129	25,345	205,784	1919-20
...	335	731	...	234,061	28,882	205,179	1920-21
...	556	5,004	554	234,546	23,075	211,471	1921-22
75	580	5,172	673	243,870	28,730	215,140	1922-23
							Narsingarh
...	417	1,129	...	190,254	8,419	181,835	1918-19
...	509	1,754	...	191,224	11,409	179,815	1919-20
...	504	...	1,477	184,172	8,539	175,633	1920-21
...	568	...	1,927	187,204	10,982	176,222	1921-22
...	709	(c)	1,331	190,582	11,851	178,731	1922-23
							Barwani
...	64	4,762	6,909	214,919	2,250	212,669	1918-19
...	325	...	5,508	248,394	13,527	234,867	1919-20
2	341	...	6,334	231,786	4,335	227,451	1920-21
...	443	1,069	34	236,897	7,107	229,790	1921-22
...	390	...	39	244,832	9,325	235,507	1922-23
							Nagod
...	209	105	...	103,055	3,013	100,042	1918-19
...	105	33	...	105,174	7,963	97,211	1919-20
...	1,140	...	...	97,101	2,727	94,374	1920-21
...	1,762	...	...	109,228	7,932	101,296	1921-22
...	1,711	...	...	113,867	9,959	103,908	1922-23
							Total Central India States
298,080	*8,340*	*40,194*	*37,083*	*4,253,174*	*78,014*	*4,175,160*	*1918-19*
300,054	*9,665*	*12,784*	*21,352*	*4,473,434*	*477,413*	*3,996,021*	*1919-20*
315,102	*10,064*	*4,985*	*41,561*	*4,339,651*	*432,054*	*3,907,597*	*1920-21*
322,016	*16,328*	*11,798*	*28,752*	*4,421,690*	*463,418*	*3,958,272*	*1921-22*
304,872	*19,197*	*12,167*	*10,671*	*4,451,349*	*471,010*	*3,980,339*	*1922-23*
							Bikaner
...	186	48	37,128	168,136	...	168,136	1918-19
...	222	69	209,034	1,367,265	...	1,367,265	1919-20
...	384	54	126,317	747,868	...	747,868	1920-21
...	289	235	146,797	1,142,400	...	1,142,400	1921-22
...	...	...	111,302	1,439,945	184,193	1,255,752	1922-23
							Marwar
9,468	115	744	184	269,054	5,425	263,629	1918-19
51,200	474	1,918	507	713,502	7,509	705,993	1919-20
51,111	460	1,016	548	(b)722,965	7,698	715,267	1920-21
46,368	459	961	541	682,863	7,872	674,991	1921-22
44,368	459	961	541	1,125,785	23,517	1,102,268	1922-23

See explanations given in the footnote (page 36).

(a) Includes grass.
(b) Includes an area of 4,000 acres for which details of crops are not available.
(c) Included under "Non-food" crops.

Table IV—*continued*

No. 8—AREA (in acres) UNDER CROPS, AND SPECIFICATION OF CROPS, IN EACH STATE—*continued*

State	Dyes and Tanning Materials		Drugs and narcotics							
	Indigo	Others	Opium	Coffee	Tea	Tobacco	Cinchona	Indian hemp	Others	Total
28	29	30	31	32	33	34	35	36	37	38
Jaipur										
1918-19	536	50	223	...	...	1,817	...	...	44	2,084
1919-20	703	39	271	...	..	2,844	...	...	53	3,168
1920-21	416	35	344	...	..	2,712	...	...	24	3,080
1921-22	445	44	630	...	...	3,855	...	...	35	4,520
1922-23	455	55	382	...	...	4,263	...	...	88	4,733
Kishangarh										
1918-19	...	383	4	...	...	6	...	...	...	10
1919-20	13	...	17	...	...	104	...	1	...	122
1920-21	47	.	26	...	...	33	...	..	62	121
1921-22	3	...	1	...	...	12	...	...	2	15
1922-23	8	...	1	...	...	23	...	...	...	24
Alwar										
1918-19	65	...	...	...	...	1,687	...	...	...	1,687
1919-20	30	...	...	...	...	1,760	...	...	...	1,760
1920-21	91	...	...	.	...	864	...	...	...	864
1921-22	173	...	...	...	...	2,235	...	2	...	2,237
1922-23	78	...	...	...	...	1,658	...	...	...	1,658
Bharatpur										
1918-19	15	72	...	...	...	1,410	...	...	1	1,411
1919-20	41	62	...	...	...	1,995	...	...	...	1,995
1920-21	33	90	...	...	...	1,593	...	...	54	1,647
1921-22	44	96	...	...	...	2,412	...	...	...	2,412
1922-23	51	84	...	...	...	1,787	...	..	...	1,787
Jhalawar										
1918-19	...	2	1,552	...	...	45	...	1	...	1,598
1919-20	...	...	2,489	...	...	220	...	...	...	2,709
1920-21	...	..	2,384	...	..	194	...	...	...	2,578
1921-22	...	...	2,100	...	...	203	...	...	...	2,303
1922-23	...	...	3,538	...	...	183	...	...	...	3,721
Tonk										
1918-19	127	...	3,158	...	...	1,159	...	...	...	4,317
1919-20	108	..	4,536	...	...	1,353	..	..	...	5,889
1920-21	92	...	3,805	...	...	193	...	...	...	3,998
1921-22	125	...	3,211	...	...	1,634	...	...	33	4,878
1922-23	113	1	4,483	...	...	423	...	...	...	4,906
Kotah										
1918-19	1,344	47	4,195	...	...	209	...	...	10	4,414
1919-20	1,306	41	8,038	...	...	2,062	...	...	19	10,119
1920-21	1,248	54	8,304	...	...	1,086	..	...	6	9,396
1921-22	1,544	31	9,012	...	..	2,257	...	..	17	11,286
1922-23	1,784	29	9,593	...	...	2,265	...	...	6	11,864
Bundi										
1918-19	60	17	45	...	...	304	...	20	7	376
1919-20	113	3,359	176	..	...	675	...	25	40	916
1920-21	129	...	240	...	...	934	...	27	41	1,242
1921-22	163	...	202	...	..	730	...	10	15	957
1922-23	181	...	213	...	...	796	...	10	40	1,059
Dholpur										
1920-21	...	...	...	...	...	505	...	..	...	505
1921-22	...	...	...	...	...	605	...	...	...	605
1922-23	...	...	...	...	...	708	..	...	...	708
Total Rajputana States										
1918-19	*2,147*	*571*	*9,177*	...	..	*6,679*	...	*21*	*62*	*15,939*
1919-20	*2,314*	*3,501*	*15,527*	...	...	*11,182*	..	*26*	*112*	*26,847*
1920-21	*2,056*	*179*	*15,103*	...	...	*8,202*	...	*27*	*187*	*23,519*
1921-22	*2,497*	*171*	*15,156*	...	...	*14,016*	...	*12*	*102*	*29,286*
1922-23	*2,670*	*169*	*18,210*	...	...	*12,193*	...	*10*	*134*	*30,546*

See explanations given in the footnote (page 36).

Fodder crops	Fruits and vegetables including root crops	Miscellaneous crops: Food	Miscellaneous crops: Non-food	Total area sown	Area sown more than once	Net area sown	State
39	40	41	42	43	44	45	46
							Jaipur
22,927	5,156	2,479	11,871	572,811	27,503	545,308	1918-19
43,452	4,148	1,197	6,801	812,513	41,966	770,547	1919-20
24,122	4,620	965	5,719	727,584	34,030	693,554	1920-21
33,730	4,835	4,436	5,501	797,076	34,128	762,948	1921-22
33,812	4,918	4,836	5,642	822,863	47,932	774,931	1922-23
							Kishangarh
17	279	116	226	27,877	2,481	25,396	1918-19
98	224	176	26	39,003	11,768	27,235	1919-20
629	84	4,592	708	46,749	11,916	34,833	1920-21
50	172	...	...	43,331	16,733	26,598	1921-22
365	72	5,566	185	52,224	24,939	27,285	1922-23
							Alwar
50,970	2,267	9,479	674	609,006	30,414	578,592	1918-19
48,474	2,377	6,382	593	916,913	62,010	854,903	1919-20
62,422	2,390	6,476	579	735,312	44,225	691,087	1920-21
64,072	2,115	6,775	442	879,335	97,440	781,895	1921-22
74,842	2,237	7,193	1,007	943,667	138,898	804,769	1922-23
							Bharatpur
36,006	6,019	...	...	488,366	19,803	468,563	1918-19
40,008	5,535	...	...	888,542	111,125	777,417	1919-20
129,556	5,639	...	..	55,218	27,646	527,572	1920-21
47,843	5,491	...	...	821,469	103,011	718,458	1921-22
70,445	4,765	...	...	859,513	118,269	741,244	1922-23
							Jhalawar
6	4	232	...	99,125	5,242	93,883	1918-19
28	29	14	...	103,184	6,614	96,570	1919-20
...	15	212	...	97,987	5,217	92,770	1920-21
7	180	7	...	98,293	4,350	93,943	1921-22
19	39	207	...	108,875	6,936	101,939	1922-23
							Tonk
3,812	442	1,711	256	385,237	20,870	364,367	1918-19
1,774	851	2,578	256	418,473	23,383	395,090	1919-20
2,546	1,473	3,131	639	407,065	25,007	382,058	1920-21
4,024	1,206	2,422	567	406,800	22,497	384,303	1921-22
3,615	2,951	5,527	265	423,447	27,083	396,364	1922-23
							Kotah
50,757	4,349	2,005	2	928,148	26,990	901,158	1918-19
52,610	4,581	2,853	2	1,098,468	37,554	1,060,914	1919-20
52,612	4,630	3,024	3	1,085,415	31,644	1,053,771	1920-21
54,058	4,619	3,774	4	1,088,896	33,641	1,055,255	1921-22
55,740	4,728	5,578	3	1,110,147	39,806	1,070,341	1922-23
							Bundi
17,431	467	267	469	186,376	4,595	181,781	1918-19
10,987	476	87	...	158,964	3,951	155,013	1919-20
14,095	500	9	38	168,055	3,484	164,571	1920-21
7,582	198	393	1,104	173,772	4,017	169,755	1921-22
464	648	1,186	386	179,069	3,756	175,313	1922-23
							Dholpur
1,081	1,319	...	..	247,139	22,360	224,779	1920-21
727	1,227	99	5	293,800	58,223	235,577	1921-22
824	2,555	6,364	55	299,296	53,728	245,568	1922-23
							Total Rajputana States
191,394	*19,284*	*17,081*	*50,750*	*3,734,136*	*143,323*	*3,590,813*	*1918-19*
248,631	*18,917*	*15,274*	*217,219*	*6,516,827*	*305,880*	*6,210,947*	*1919-20*
339,174	*21,514*	*19,473*	*134,551*	(a) *5,541,357*	*213,227*	*5,328,130*	*1920-21*
258,461	*20,791*	*19,102*	*154,961*	*6,428,035*	*381,912*	*6,046,123*	*1921-22*
284,494	*24,372*	*37,418*	*119,384*	*7,364,831*	*669,057*	*6,695,774*	*1922-23*

See explanations given in the footnote (page 36).
(a) Includes 4,000 acres for which details of crops are not available.

Table IV—*continued*

No. 8—AREA (in acres) UNDER CROPS, AND SPECIFICATION OF CROPS, IN EACH STATE—*continued*

State	Dyes and Tanning Materials		Drugs and Narcotics							
	Indigo	Others	Opium	Coffee	Tea	Tobacco	Cinchona	Indian hemp	Others	Total
28	29	30	31	32	33	34	35	36	37	38
Patiala										
1918-19	407	10	...	...	...	1,349	...	...	...	1,349
1919-20	262	2	...	...	...	1,072	...	...	...	1,072
1920-21	329	...	...	...	...	964	...	...	...	964
1921-22	502	...	...	...	...	2,279	...	...	...	2,279
1922-23	541	68	...	...	...	1,700	...	...	...	1,700
Jind										
1918-19	31	...	...	...	...	375	...	...	...	375
1919-20	8	...	...	...	...	286	...	...	...	286
1920-21	14		...	...	...	251	...	...	...	251
1921-22	39	1	...	...	...	616	...	...	...	616
1922-23	58	1	...	...	...	361	...	...	...	361
Nabha										
1918-19	21	...	8	...	...	268	...	...	...	276
1919-20	6	...	14	...	...	211	...	...	...	225
1920-21	11	...	7	...	...	181	...	...	...	188
1921-22	11	...	24	...	...	397	...	...	...	421
1922-23	10	...	82	...	...	266	...	...	...	348
Bahawalpur										
1918-19	3,094	62	...	...	...	1,246	...	3	...	1,249
1919-20	3,330	14	...	...	...	790	...	...	...	790
1920-21	4,102	8	...	...	...	1,153	...	...	...	1,153
1921-22	3,553	6	...	...	...	1,620	...	1	...	1,621
1922-23	5,360	6	...	...	...	1,158	...	...	6	1,164
Sirmur										
1918-19	...	...	...	...	...	...	...	...	...	...
1919-20	...	...	...	...	...	...	...	...	...	...
1920-21	...	...	...	...	...	...	...	...	...	...
1921-22	...	...	...	...	...	...	...	...	...	...
1922-23	...	...	...	...	...	...	...	...	...	...
Kapurthala										
1918-19	54	...	17	...	...	2,502	...	...	16	2,535
1919-20	6	...	62	...	...	1,984	...	...	...	2,046
1920-21	62	...	...	...	...	1,898	...	...	5	1,903
1921-22	2	1	18	...	...	3,255	...	...	...	3,273
1922-23	4	...	25	...	...	2,440	27	...	...	2,492
Malerkotla										
1918-19	...	...	...	...	...	146	...	...	...	146
1919-20	...	...	...	...	...	130	...	...	...	130
1920-21	...	...	1	...	...	164	...	...	...	165
1921-22	...	...	...	...	...	260	...	...	...	260
1922-23	...	...	...	...	...	188	...	...	...	188
Faridkot										
1918-19	...	...	...	...	...	2	...	...	...	2
1919-20	...	...	...	...	...	...	...	...	...	...
1920-21	...	...	...	...	...	...	...	...	...	...
1921-22	...	...	...	...	...	7	...	...	...	7
1922-23	...	...	...	...	...	6	...	...	...	6
Loharu										
1918-19	...	...	...	...	...	27	...	...	18	45
1919-20	...	...	...	...	...	42	...	...	7	49
1920-21	...	...	...	...	...	20	...	...	...	20
1921-22	...	...	...	...	...	74	...	...	10	84
1922-23	...	...	...	...	...	61	...	...	16	77
Bilaspur (b)										
1918-19	...	...	...	...	...	...	...	...	...	...
1919-20	...	...	...	...	...	...	...	...	...	...
1920-21	...	...	...	...	...	...	...	...	...	...
1921-22	...	...	...	...	...	...	...	...	...	...
1922-23	...	...	5	...	...	308	...	...	...	313
*Total Punjab Agency States**										
1918-19	(a)	(a)	(a)	(a)	(a)	(a)	(a)	(a)	(a)	(a)
1919-20										
1920-21										
1921-22										
1922-23	*5,973*	*75*	*112*	...	...	*6,488*	*27*	...	*22*	*6,649*

* See explanation given in the footnote on page 12.
(a) Included in "Total Punjab States." (b) See footnote (d) on page 12.

Fodder crops	Fruits and vegetables including root-crops	Miscellaneous crops: Food	Miscellaneous crops: Non-food	Total area sown	Area sown more than once	Net area sown	State
39	40	41	42	43	44	45	46
							Patiala
286,764	8,079	103,042	160,444	1,905,884	188,054	1,717,830	1918-19
424,402	5.873	329,311	117,511	2,959,581	331,816	2,627,765	1919-20
391,673	14,242	65,057	110,540	2,095,542	245,521	1,850,021	1920-21
431,957	13,705	329,204	165,886	2,867,160	444,114	2,423,046	1921-22
387,222	13,162	505,916	221,657	3,287,008	529,007	2,758,001	1922-23
							Jind
18,431	879	931	38,946	397,953	23,670	374,283	1918-19
34,381	1,085	568	39,042	694,453	46,844	647,609	1919-20
64,203	1,045	773	59,433	529,494	21,619	507,875	1920-21
42,092	865	1,027	40,931	811,450	151,941	659,509	1921-22
26,996	1,006	880	62,598	832,180	181,627	650,553	1922-23
							Nabha
31,545	442	1,804	7,142	215,989	33,577	182,412	1918-19
53,578	305	3,051	11,966	454,628	46,619	408,009	1919-20
69,515	439	2,323	16,260	291,490	34,271	257,219	1920-21
57,907	582	2,848	22,151	396,549	41,933	354,616	1921-22
56,143	564	3,108	36,040	519,780	77,453	442,327	1922-23
							Bahawalpur
15,947	1,573	16,958	25,137	741,326	...	741,326	1918-19
23,352	1,657	46,770	3,307	1,036,968	...	1,036,968	1919-20
58,670	1,659	19,334	63,486	1,047,795	115,973	931,822	1920-21
64,260	1,678	9,746	79,423	1,248,126	105,248	1,142,878	1921-22
102,146	2,438	16,146	38,883	1,365,775	100,699	1,265,076	1922-23
							Sirmur
...	...	...	...	96,733	...	96,733	1918-19
...	...	...	...	96,526	...	96,526	1919-20
...	...	...	...	(a) 96,326	...	96,326	1920-21
...	...	...	...	96,431	...	96,431	1921-22
...	...	...	...	96,526	...	96,526	1922-23
							Kapurthala
30,890	16,609	3,095	285	233,374	16,017	217,357	1918-19
50,427	775	1,751	2,953	288,508	66,730	221,778	1919-20
41,901	1,121	1,881	264	236,809	2,643	234,166	1920-21
63,891	1,109	2,880	1,264	294,064	39,144	254,920	1921-22
47,139	855	14,913	655	293,825	36,496	257,329	1922-23
							Malerkotla
11,647	146	941	...	64,607	16,204	48,403	1918-19
18,829	145	777	192	90,058	9,814	80,244	1919-20
17,673	145	976	...	70,948	3,235	67,713	1920-21
19,735	161	1,195	...	92,070	10,780	81,290	1921-22
18,263	163	1,006	...	(d)82,839	...	82,839	1922-23
							Faridkot
29,775	154	1,190	...	253,737	4,066	249,671	1918-19
47,899	141	849	...	371,962	32,981	338,981	1919-20
46,632	207	1,310	...	279,581	10,746	268,835	1920-21
59,562	174	1,427	...	353,294	49,273	304,021	1921-22
53,720	172	2,030	...	393,770	27,719	366,051	1922-23
							Loharu
15,828	...	...	...	43,595	...	43,595	1918-19
20,061	...	...	...	(c) 97,124	...	97,124	1919-20
9,860	...	...	...	41,987	...	41,987	1920-21
5,429	...	...	...	54,783	...	54,783	1921-22
18,015	...	...	...	90,289	...	90,289	1922-23
							Bilaspur
...	...	...	...	...	...	...	1918-19
...	...	...	...	...	...	...	1919-20
..	...	...	...	...	...	...	1920-21
...	...	...	...	...	...	...	1921-22
2	250	35	...	129,291	44,038	85,253	1922-23
							Total Punjab Agency States
(b)	(b)	(b)	(b)	(b)	(b)	(b)	*1918-19*
							1919-20
							1920-21
							1921-22
709,646	*18,610*	*544,034*	*359,833*	(e) *7,091,283*	*997,039*	*6,094,244*	*1922-23*

(a) Details not available as no records are maintained by the State.
(b) Included in "Total Punjab States."
(c) Includes 5,810 acres for which details of crops are not available.
(d) „ 4,199 „ „ „
(e) „ 100,725 „ „ „

Table IV—*continued*

No. 8—AREA (in acres) UNDER CROPS, AND SPECIFICATION OF CROPS, IN EACH STATE—*continued*

State	Dyes and Tanning Materials		Drugs and narcotics							
	Indigo	Others	Opium	Coffee	Tea	Tobacco	Cinchona	Indian hemp	Others	Total
28	29	30	31	32	33	34	35	36	37	38
Kulsia										
1918-19	...	...	...	...	...	70	...	...	...	70
1919-20	...	...	...	...	...	36	...	...	...	36
1920-21	...	...	...	...	...	48	...	...	...	48
1921-22	...	...	...	...	...	46	...	...	...	46
1922-23	...	..	...	...	...	42	...	...	...	42
Pataudi										
1918-19	...	3	..	...	...	39	...	...	...	39
1919-20	...	2	...	...	...	25	...	...	...	25
1920-21	...	3	...	...	...	13	...	...	...	13
1921-22	..	3	...	...	...	83	...	...	...	83
1922-23	...	3	...	...	...	50	...	...	...	50
Dujana										
1918-19	...	...	...	...	...	47	...	...	...	47
1919-20	...	...	...	...	...	41	...	...	...	41
1920-21	...	...	...	...	...	30	...	...	..	30
1921-22	..	...	...	...	...	65	...	...	...	65
1922-23	...	...	...	...	...	40	...	...	...	40
Simla Hill States (a)										
1918-19	41	..	2,504	..	...	478	...	103	861	3,946
1919-20	23	...	2,220	...	...	501	...	114	890	3,725
1920-21	22	.	1,477	...	...	404	...	136	890	2,907
1921-22	...	...	2,520	...	...	263	...	116	893	3,792
1922-23	72	...	2,296	...	...	254	...	117	907	3,574
Total Punjab States										
1918-19	*3,648*	*75*	*2,529*	...	..	*6,549*	...	*106*	*895*	*10,079*
1919-20	*3,635*	*18*	*2,296*	...	...	*5,118*	...	*114*	*897*	*8,425*
1920-21	*4,540*	*11*	*1,485*	...	...	*5,126*	...	*136*	*895*	*7,643*
1921-22	*4,107*	*11*	*2,562*	...	...	*8,965*	...	*117*	*903*	*12,547*
1922-23 (b)	*72*	*3*	*2,296*	...	...	*386*	...	*117*	*907*	*3,706*
Jath										
1918-19	..	...	...	...	...	...	...	...	...	...
1919-20	...	...	...	...	...	...	...	...	...	...
1920-21	...	...	...	...	...	200	...	..	...	200
1921-22	.	...	...	...	...	50	...	...	...	50
1922-23	...	...	.	...	...	38	...	...	...	38
Phaltan										
1918-19	...	...	...	...	...	1	...	...	...	1
1919-20	...	...	...	...	...	17	...	...	.	17
1920-21	...	...	...	...	...	20	...	...	...	20
1921-22	...	...	...	...	...	19	...	...	...	19
1922-23	...	..	...	...	...	14	...	...	...	14
Aundh										
1918-19	...	...	...	...	...	101	...	...	...	101
1919-20	...	...	...	...	...	191	..	...	...	191
1920-21	...	...	..	...	...	277	...	...	...	277
1921-22	...	...	...	...	...	216			...	216
1922-23	..	...	...	...	...	267	...	.	...	267

(*a*) See explanation given in footnote (*a*) on page 13.
(*b*) See explanation given in footnote (*b*) on page 13.

Fodder crops	Fruits and Vegetables including root- crops	Miscellaneous crops		Total area sown	Area sown more than once	Net area sown	State
		Food	Non-food				
39	40	41	42	43	44	45	46
							Kalsia
8,197	1,510	391	...	61,606	13,915	47,691	1918-19
8,990	1,462	159	...	(*d*) 63,366	...	63,366	1919-20
10,723	1,713	58	...	73,875	15,630	58,245	1920-21
10,131	1,570	158	73	84,387	17,528	66,859	1921-22
10,555	1,576	141	13	81,266	13,501	67,765	1922-23
							Patiala
746	38	279	545	15,895	4,432	11,463	1918-19
1,709	40	161	123	32,204	6,214	25,990	1919-20
1,813	22	194	1,845	23,768	... 1,570	22,198	1920-21
2,810	42	189	35	30,818	5,047	25,771	1921-22
3,512	43	204	66	37,214	10,372	26,842	1922-23
							Dujana
2	15	106	...	2,023	15	2,008	1918-19
825	15	80	...	38,588	...	38,588	1919-20
2,863	84	...	...	12,014	...	12,014	1920-21
4,775	68	...	...	45,264	...	45,264	1921-22
268	28	...	...	72,470	23,874	48,596	1922-23
							Simla Hill States
97	450	3,072	127	283,469	43,319	240,150	1918-19
134	345	2,392	678	305,957	64,876	241,081	1919-20
43	401	3,051	116	273,473	31,961	241,512	1920-21
85	337	40,311	60	218,101	38,611	179,490	1921-22
111	331	2,912	87	215,943	35,983	179,960	1922-23
							Total Punjab States
449,869	*29,895*	*131,809*	*232,626*	*4,316,191*	*343,269*	*3,972,923*	*1918-19*
683,987	*11,843*	*385,869*	*175,772*	(*a*) *6,529,923*	*605,894*	*5,924,029*	*1919-20*
715,569	*21,078*	*94,957*	*251,944*	(*b*) *5,073,102*	*483,169*	*4,589,933*	*1920-21*
762,134	*20,291*	*388,985*	*309,823*	(*c*) *6,592,497*	*903,619*	*5,698,878*	*1921-22*
14,446	*1,978*	*3,257*	*166*	*406,893*	*83,730*	*323,163*	*1922-23*
							Jath
925	240	...	...	477,254	1,123	476,131	1918-19
1,600	325	...	...	493,462	7,027	486,435	1919-20
1,200	300	...	...	480,107	3,421	476,686	1920-21
1,500	400	...	...	485,017	3,860	481,157	1921-22
2,000	350	...	...	540,488	3,925	536,563	1922-23
							Philtan
205	103	621	399	91,303	4,005	87,298	1918-19
391	590	327	10	177,693	5,330	172,363	1919-20
350	87	419	293	175,283	3,871	171,412	1920-21
590	70	506	267	176,830	5,857	170,973	1921-22
262	66	525	290	180,182	7,834	172,348	1922-23
							Aundh
212	1,859	469	111	282,147	4,934	277,213	1918-19
185	1,963	27	537	284,136	6,982	277,154	1919-20
321	2,481	60	30	201,670	4,428	197,242	1920-21
194	2,378	...	28	210,415	5,535	204,880	1921-22
91	1,745	28	117	206,129	5,504	200,625	1922-23

See explanations given in the footnote (page 36)
(*a*) Includes 105,242 acres for which details are not available.
(*b*) „ 96,326 „ „ „ „
(*c*) „ 96,431 „ „ „ „
(*d*) „ 2,906 „ „ „ „

Table IV—*concluded*

No. 8—AREA (in acres) UNDER CROPS, AND SPECIFICATION OF CROPS IN EACH STATE—*concluded*

State	Dyes and Tanning Materials		Drugs and narcotics							
	Indigo	Others	Opium	Coffee	Tea	Tobacco	Cinchona	Indian hemp	Others	Total
28	29	30	31	32	33	34	35	36	37	38
Sachin										
1918-19	...	...	...	...	...	12	...	...	...	12
1919-20	...	...	...	...	...	6	...	...	...	6
1920-21	...	...	...	...	...	16	...	...	...	16
1921-22	...	...	...	...	...	2	...	...	...	2
1922-23	...	...	...	...	...	2	...	...	...	2
Bhavnagar										
1919-20	...	...	...	...	...	...	...	...	...	...
1920-21	...	...	...	...	...	...	...	...	...	...
1921-22	...	...	...	...	...	...	...	...	...	...
1922-23	...	...	...	...	...	...	...	...	...	...
Dharampur										
1919-20	...	...	...	...	...	...	...	...	...	...
1920-21	...	...	...	...	...	...	...	...	...	...
1921-22	...	...	...	...	...	...	...	...	...	...
1922-23	...	...	...	...	...	...	...	...	...	...
Total Bombay States										
1918-19	...	...	...	...	...	*114*	...	...	...	*114*
1919-20	...	...	...	...	...	*214*	...	...	...	*214*
1920-21	...	...	...	...	...	*513*	...	...	...	*513*
1921-22	...	...	...	...	...	*287*	...	...	...	*287*
1922-23	...	...	...	...	...	*321*	...	...	...	*321*
Benares										
1919-20	36	...	1,217	...	...	98	...	...	6	1,321
1920-21	21	...	1,199	...	...	79	...	...	6	1,284
1921-22	40	...	1,311	...	...	108	...	...	3	1,422
1922-23	7	...	1,398	...	...	147	...	...	2	1,547
Rampur										
1920-21	...	...	...	...	...	1,015	...	...	...	1,015
1921-22	...	...	...	...	...	1,385	...	...	...	1,385
1922-23	...	...	...	...	...	2,047	...	...	...	2,047
Tehri Garhwal										
1920-21	...	...	...	...	...	...	...	...	...	...
1921-22	...	...	...	...	...	...	...	...	...	...
1922-23	...	...	...	...	...	...	...	...	...	...
Total United Provinces States										
1919-20	*36*	...	*1,217*	...	...	*98*	...	...	*6*	*1,321*
1920-21	*21*	...	*1,199*	...	...	*1,094*	...	...	*6*	*2,299*
1921-22	*40*	...	*1,311*	...	...	*1,493*	...	...	*3*	*2,807*
1922-23	*7*	...	*1,398*	...	...	*2,194*	...	...	*2*	*3,594*
Total										
1918-19	5,945	1,068	21,405	115,988	44,676	56,235	157	825	14,131	253,417
1919-20	40,371	238,517	40,676	108,424	47,216	194,543	...	696	10,953	402,508
1920-21	50,050	64,378	48,124	109,103	48,998	216,198	2	431	15,448	438,304
1921-22	74,132	81,027	48,348	106,108	48,696	297,454	13	260	28,144	529,023
1922-23 (*a*)	35,560	850	62,107	106,187	49,696	299,401	28	388	11,298	529,105

(*a*) See footnote (*b*) on page 44.

Fodder crops	Fruits and vegetables including root-crops	Miscellaneous crops		Total area sown	Area sown more than once	Net area sown	State
		Food	Non-food				
39	40	41	42	43	44	45	46
							Sachin
7,763	712	...	...	21,126	110	21,016	1918-19
6,538	768	...	...	21,588	568	21,020	1919-20
6,160	866	...	...	21,331	64	21,267	1920-21
5,990	1,523	...	...	21,666	423	21,243	1921-22
6,599	1,077	...	...	21,765	521	21,244	1922-23
							Bhavnagar
...	4,502	28,218	6,982	(*b*) 771,488	...	771,488	1919-20
...	4,536	17,724	5,328	(*c*) 752,380	...	752,380	1920-21
...	4,346	17,713	5,056	(*e*) 859,539	...	859,539	1921-22
...	3,720	16,441	4,946	704,566	4,946	699,620	1922-23
							Dharampur
...	...	...	...	123,004	...	123,004	1919-20
...	...	...	...	127,540	...	127,540	1920-21
...	...	...	...	136,244	...	136,244	1921-22
...	...	...	...	139,447	...	139,447	1922-23
							Total Bombay States
9,105	*2,914*	*1,090*	*510*	*871,830*	*10,172*	*861,658*	*1918-19*
8,714	*8,148*	*28,572*	*7,529*	(*b*) *1,871,371*	*19,907*	*1,851,464*	*1919-20*
8,031	*8,270*	*18,203*	*5,651*	(*c*)*1,758,311*	*11,784*	*1,746,527*	*1920-21*
8,274	*8,717*	*18,219*	*5,351*	(*e*) *1,889,711*	*15,675*	*1,874,036*	*1921-22*
8,952	*6,958*	*16,994*	*5,353*	*1,792,577*	*22,730*	*1,769,847*	*1922-23*
							Benares
2,987	3,368	234	19	307,182	63,233	243,949	1919-20
2,670	3,449	130	15	279,012	43,861	235,151	1920-21
3,233	3,682	99	12	301,002	57,581	243,421	1921-22
2,830	3,511	69	2	301,124	58,372	242,752	1922-23
							Rampur
8,749	1,719	5,116	491	456,747	103,556	353,191	1920-21
14,841	1,992	6,592	176	475,268	117,225	358,043	1921-22
15,999	21,102	3,621	186	506,097	149,634	356,463	1922-23
							Tehri Garhwal
...	..	...	...	(*a*) 5,046	...	5,046	1920-21
...	...	...	...	(*a*) 234,752	26,017	208,735	1921-22
...	...	...	...	(*a*) 231,811	23,005	208,806	1922-23
							Total United Provinces States
2,987	*3,368*	*234*	*19*	*307,182*	*63,233*	*243,949*	*1919-20*
11,419	*5,168*	*5,246*	*506*	(*d*)*740,805*	*147,417*	*593,388*	*1920-21*
18,074	*5,674*	*6,691*	*188*	(*f*) *1,011,022*	*200,823*	*810,199*	*1921-22*
18,829	*24,613*	*3,690*	*188*	(*g*) *1,039,032*	*231,011*	*808,021*	*1922-23*
							Total
1,100,768	354,762	775,389	1,024,858	30,765,648	1,397,080	29,368,568	1918-19
1,889,618	595,662	1,362,574	1,181,949	64,197,148	4,466,975	59,730,173	1919-20
2,094,302	410,394	1,288,638	831,015	57,235,655	3,063,632	54,172,023	1920-21
3,157,801	425,193	1,780,609	1,092,744	66,533,423	3,922,137	62,611,286	1921-22
2,903,531	530,917	2,252,339	1,142,938	68,401,717	4,235,289	64,166,428	1922-23

See explanations given in the footnote (page 36)

(*a*) Details of crops are not available.
(*b*) Includes 2,415 acres for which details are not available.
(*c*) „ 1,890 „ „ „ „ „
(*d*) „ 5,046 „ „ „ „ „
(*e*) „ 7,362 „ „ „ „ „
(*f*) „ 234,752 „ „ „ „ „
(*g*) „ 231,811 „ „ „ „ „

Table V

No. 9—LIVE-STOCK, PLOUGHS, AND CARTS IN EACH STATE

State and year of Enumeration	Oxen				Buffaloes			Sheep	Goats
	Bulls	Bullocks	Cows	Young stock (calves)	Male buffaloes	Cow buffaloes	Young stock (buffalo calves)		
1	2	3	4	5	6	7	8	9	10
Hyderabad									
1919-20	712,655	3,294,794	2,575,173	2,358,682	553,133	1,188,824	902,850	4,825,648	2,127,529
1920-21									
1921-22	700,572	3,320,911	2,560,661	2,227,714	568,986	1,791,647	972,081	4,747,192	2,446,573
1922-23	462,498	3,473,298	2,993,569	1,484,138	623,667	1,289,361	659,245	5,082,623	2,474,047
Mysore									
1918-19	1,683,239		1,610,751	1,236,994	107,675	486,242	(a)	3,081,147	1,835,488
1919-20(b)	284,809	1,412,193	1,717,156	1,017,202	113,901	554,191	301,542	2,864,286	1,282,691
1920-21(b)	284,809	1,412,193	1,717,156	1,017,202	113,901	554,191	301,542	2,864,286	1,282,691
1921-22(b)	284,809	1,412,193	1,717,156	1,017,202	113,901	554,191	301,542	2,864,286	1,282,691
1922-23(b)	284,809	1,412,193	1,717,156	1,017,202	113,901	554,191	301,542	2,864,286	1,282,691
Baroda									
1918-19	378,437		244,909		4,078	334,290		303,151	
1919-20	(e)	388,813	248,374		4,288	332,075		301,278	
1920-21	(e)	401,788	271,759	(c)	7,052	359,702	(c)	326,683	(d)
1921-22	(e)	399,618	260,230		12,236	333,450		325,740	
1922-23	5,450	397,583	244,183		9,776	339,493		156,122	160,501
Gwalior									
1918-19	960,098		846,703	1,113,669	12,102	400,310	(a)	183,260	488,196
1919-20	18,765	845,305	836,063	716,376	10,773	371,459	270,997	188,808	443,735
1920-21	18,765	845,305	836,063	716,376	10,773	371,459	270,997	188,808	443,735
1921-22	18,765	845,305	836,063	716,376	10,773	371,459	270,997	188,808	443,735
1922-23	18,765	845,305	836,063	716,376	10,773	371,459	270,997	188,808	443,735
Kashmir									
1920-21	122,700	439,830	702,460	194,925	46,377	257,875	25,577	1,886,723	(d)
1921-22	3,297	583,101	643,888	372,247	44,046	201,781	26,746	1,150,120	738,625(i)
1922-23	3,270	695,584	653,013	217,433	43,895	263,335	27,831	360,871 (k)	1,609,962
Pudukkottai	87,687		47,166	29,332	6,067	13,275	(a)	81,916	168,261
1918-19									
1919-20	(e)	87,687	47,166	22,458	6,047	13,275	6,874	81,916	168,261
1920-21	(e)	87,687	47,166	22,458	6,067	13,275	6,874	81,916	168,261
1921-22	(e)	98,774	64,695	28,275	8,809	18,474	7,399	210,841	99,094
1922-23	(e)	98,774	64,695	28,275	8,809	18,474	7,399	210,841	99,094
Banganapalle	5,782		2,299	...	532	6,339	...	11,015	
1918-19									(d)
1919-20	(e)	5,676	2,262	...	471	6,107	...	10,122	
1920-21	5,482	678	2,460	316	554	6,210	1,263	8,174	3,449
1921-22	5,461	685	2,267	290	443	6,018	1,408	11,582	6,918
1922-23	5,279	477	1,954	276	591	5,903	1,578	8,868	7,937
Sandur	3,728		1,935	1,180	246	1,596	(a)	1,310	816
1918-19									
1919-20	750	3,045	1,918	793	190	1,537	458	998	894
1920-21	892	3,073	1,929	1,013	242	1,594	657	1,443	1,030
1921-22	784	2,981	2,254	675	253	1,583	544	1,129	1,509
1922-33	724	2,529	1,694	940	167	1,365	546	1,542	1,497
Cochin	48,236		46,653	23,744	27,511	8,203	(a)	1,500	25,624
1918-19									
1919-20	22,065	42,761	66,749	42,374	34,460	10,082	5,221	643	35,185
1920-21	19,376	47,822	67,962	42,829	35,184	9,382	5,510	3,402	34,163
1921-22	19,427	49,518	70,198	43,934	37,294	12,526	6,047	5,282	33,738
1922-23	18,035	50,320	69,611	48,022	37,405	12,649	6,336	5,543	33,934
Travancore									
1919-20	137,644	205,095	335,150	182,252	70,000	28,776	12,970	141,452	33,197
1920-21	(e)	280,931	311,176	209,780	60,769	19,298	11,439	133,215	(d)
1921-22	(e)	280,931	311,176	209,780	60,769	19,298	11,439	133,215	(d)
1922-23	(e)	280,931	311,176	209,780	60,769	19,298	11,439	133,215	(d)
Total Madras States									
1918-19	*145,433*		*98,053*	*54,256*	*34,356*	*29,413*	(a)	*290,442*	
1919-20	*160,459*	*344,264(f)*	*453,195*	*247,877*	*111,188*	*59,777*	*25,523*	*235,131(h)*	*237,537*
1920-21	*25,750*	*420,191(g)*	*430,693*	*276,396*	*102,816*	*49,759*	*25,743*	*228,150(i)*	*206,903*
1921-22	*25,672*	*432,889(g)*	*450,590*	*282,954*	*107,568*	*57,909*	*26,837*	*362,049(j)*	*141,259*
1922-23	*24,038*	*433,031(g)*	*449,040*	*287,293*	*107,741*	*57,689*	*27,298*	*360,009(j)*	*142,462*

Note.—Animals in towns, cities, and cantonments are included where it is possible to secure their enumeration. Oxen and buffaloes not old enough for work or to produce young ones are classed as "young stock."

(a) Included in "Young stock (calves)".
(b) Includes figures for the Civil and Military Station, Bangalore.
(c) Not separately returned.
(d) Included in "Sheep".
(e) „ in "Bullocks'.
(f) Includes "Bulls" in Pudukkottai and Banganapalle States.
(g) Includes "Bulls" in Pudukkottai and Travancore States.
(h) Includes "Goats" in Banganapalle State.
(i) Incomplete as figures for certain districts are included under "Sheep."
(j) Includes "Goats" in Travancore State.
(k) Incomplete as figures for certain districts are included under "Goats."

Horses and Ponies			Mules	Donkeys	Camels	Ploughs	Carts	State and year of Enumeration
Horses	Mares	Young stock (colts and fillies)						
11	12	13	14	15	16	17	18	19
								Hyderabad
74,966	75,041	31,487	1,927	83,469	2,357	1,197,211	406,628	1919-20
76,228	75,044	33,124	1,673	86,535	2,481	1,215,031	415,687	1920-21
82,739	66,036	32,262	1,144	113,055	2,344	1,554,588	489,752	1921-22
19,007			51,899		69	873,882	253,403	1922-23
								Mysore
9,151	10,097	1,028	158	55,114	48	865,764	241,877	1918-19
9,151	10,097	1,028	158	55,114	48	865,764	241,877	1919-20
9,151	10,097	1,028	158	55,114	48	865,764	241,877	1920-21
9,151	10,097	1,028	158	55,114	48	865,764	241,877	1921-22
12,464			29,640		48	865,764	241,877	1922-23
								Baroda
5,151	6,707	1,775	(c)	31,422	(b)	170,964	74,302	1918-19
5,928	7,508	2,340	(c)	38,137	2,325	173,715	76,639	1919-20
6,123	7,430	2,249	(c)	38,898	2,042	179,665	83,646	1920-21
5,103	6,922	2,314	(c)	30,418	4,094	249,633	83,709	1921-22
56,416			27,051		3,286	179,957	78,908	1922-23
								Gwalior
24,411	31,103	19,897	(c)	26,654	2,780	414,070	110,882	1918-19
24,411	31,103	19,897	(c)	26,654	2,780	382,512	107,788	1919-20
24,411	30,503	19,897	(c)	26,654	2,780	382,512	107,788	1920-21
24,411	30,503	19,897	(c)	26,654	2,780	382,512	107,788	1921-22
					2,780	382,512	107,788	1922-23
								Kashmir
45,861	5,308	9,590	2,125	16,442	2,031	267,244	770	1920-21
17,379	49,594	1,891	2,217	16,982	2,090	288,316	767	1921-22
15,928	35,710	5,020	2,160	15,379	1,955	301,204	639	1922-23
								Pudukkottai
(a)	280	(a)	...	513	...	37,182	14,437	1918-19
(a)	280	(a)	...	513	...	37,182	14,437	1919-20
(a)	280	(a)	...	513	...	37,182	14,437	1920-21
208	120	17	(c)	593	...	59,922	15,554	1921-22
208	120	17	(c)	593	...	59,922	15,554	1922-23
73			604		...	2,751	2,049	*Banganapalle*
								1918-19
(a)	75	(a)	...	537	...	3,114	1,998	1919-20
64	37	16	...	570	...	3,132	2,120	1920-21
71	33	17	...	600	...	3,075	2,117	1921-22
37	24	21	...	597	...	2,868	1,975	1922-23
								Sandur
(a)	37	(a)	...	35	1	1,558	577	1918-19
21	11	1	...	40	...	1,590	559	1919-20
21	13	2	...	60	...	1,664	398	1920-21
18	15	2	...	41	...	1,630	491	1921-22
21	8	5	...	31	...	1,389	395	1922-23
								Cochin
441			...	201	...	42,716	4,654	1918-19
232	156	42	13	249	...	55,336	4,280	1919-20
246	123	54	20	247	...	52,466	4,683	1920-21
332	122	62	21	277	...	56,421	6,078	1921-22
293	143	62	22	319	...	61,884	5,775	1922-23
								Travancore
670	346	23	47	1,761	1	216,304	16,482	1919-20
670	346	23	47	1,761	1	216,304	16,482	1920-21
670	346	23	47	1,761	1	216,304	16,482	1921-22
670	346	23	47	1,761	1	216,304	16,482	1922-23
831			*1,353*		*1*	*84,207*	*21,717*	*Total Madras States*
								1918-19
923	*868(d)*	*66*	*60*	*3,100*	*1*	*313,526*	*37,756*	*1919-20*
1,001	*799(e)*	*95*	*67*	*3,151*	*1*	*310,748*	*38,120*	*1920-21*
1,299	*636*	*121*	*68*	*3,272(f)*	*1*	*337,352*	*40,722*	*1921-22*
1,229	*641*	*128*	*69*	*3,301(f)*	*1*	*342,367*	*40,181*	*1922-23*

(a) Included in "Mares."
(b) Not reported.
(c) Included in "Donkeys."
(d) Includes "Horses and young stock" in Pudukkottai and Banganapalle States.
(e) Includes "Horses and young stock" in Pudukkottai State.
(f) Includes "Mules" in Pudukkottai State.

Table V—*continued*

No. 9—LIVE-STOCK, PLOUGHS, AND CARTS IN EACH STATE—*continued*

State and year of Enumeration.	Oxen				Buffaloes			Sheep	Goats
	Bulls	Bullocks	Cows	Young stock (calves)	Male buffaloes	Cow buffaloes	Young stock (buffalo calves)		
1	2	3	4	5	6	7	8	9	10
Indore									
1918-19	271,888		310,409	308,169	10,331	140,824	(*b*)	27,095	136,669
1919-20	4,861	270,327	329,379	213,931	9,087	149,556	89,994	29,385	123,111
1920-21	5,075	286,438	249,216	223,994	9,653	157,888	99,822	31,797	151,692
1921-22	6,837	279,604	339,952	219,262	10,241	164,342	96,985	33,547	154 976
1922-23	4,635	277,702	342,471	221,316	9,495	164,865	98,115	35,361	162,992
Jobat *									
1919-20	312	8,608	7,541	4,244	980	2,716	587	5	6,156
Rutlam *									
1919-20	23	19,524	22,600	11,941	252	9,367	4,493	1,585	6,798
Jhabua *									
1919-20	61	23,162	26,096	29,720	1,953	7,743	4,373	866	8,706
Bhopal									
1918-19	219,929		234,684	220,465	8,006	82,550	(*b*)	10,831	24,523
1919-20	29,638	196,963	239,661	176,594	6,725	80,537	47,522	10,770	23,558
1920-21	35,205	184,261	228,146	157,006	5,262	80,438	47,058	9,104	19,367
1921-22	33,111	189,355	236,551	159,925	5,409	81,227	47,111	9,592	21,480
1922-23	25,271	182,175	226,415	160,401	6,532	79,306	42,340	9,018	23,344
*Sailana**									
1919-20	3,801	5,876	13,687	6,959	291	3,742	1,883	993	3,749
Panna *									
1919-20	11,590	62,363	128,450	29,099	6,646	45,695	12,642	13,804	30,604
Rajgarh(*a*)									
1918-19	28,683		46,420	95,472	137	23,914	(*b*)	3,133	11,902
1919-20	138	28,869	41,760	59,771	154	22,187	26,192	3,782	9,471
1920-21	156	26,471	44,243	64,635	165	22,720	25,427	3,445	10,591
1921-22	164	32,555	49,528	51,224	5,154	23,362	21,711	1,833	12,026
1922-23	137	32,258	50,498	40,472	1,569	26,763	19,160	2,731	11,727
Ali-Rajpur *									
1919-20	3,957	25,880	22,921	21,944	1,580	9,053	6,342	21	19,220
Piploda *									
1919-20	135	2,925	2,440	317	61	800	205	1,870	702
Narsingarh †									
1918-19	29,122		47,331	59,357	442	21,617	(*b*)	1,232	9,817
1919-20	1,311	26,955	43,758	39,922	466	19,980	16,039	1,183	8,996
1920-21	1,747	26,714	43,930	39,912	467	20,142	16,614	1,249	9,276
1921-22	1,483	27,198	44,769	39,807	479	20,456	16,529	959	10,147
1922-23	1,627	25,407	47,648	42,997	343	20,440	17,992	993	10,859
Dewas (Junior) *									
1919-20	1,965	15,735	17,543	13,369	709	8,637	5,469	2,188	8,236
Barwani †									
1918-19	86,190		27,951	18,235	1,618	13,558	(*b*)	4,280	12,853
1919-20	355	36,784	26,400	11,437	575	13,892	5,337	388	13,735
1920-21	460	39,418	29,446	20,333	2,189	15,553	7,513	2,927	22,138
1921-22	1,520	37,102	29,129	17,420	908	16,178	7,231	3,234	20,058
1922-23	796	37,751	27,576	15,296	945	14,057	6,762	1,992	17,318
Maihar *									
1919-20	104	20,297	19,590	14,877	1,428	6,166	4,708	2,192	6,433

* Statistics for other tables are not available. † Enumeration of live-stock is taken by the *patwaris* every year.

(*a*) A cattle census is taken by the *patwaris* every year after the kharif crop inspection in November. Animals in towns are included.

(*b*) Included in "Young stock (calves)."

Horses and Ponies			Mules	Donkeys	Camels	Ploughs	Carts	State and year of Enumeration
Horses	Mares	Young stock (colts and fillies)						
11	12	13	14	15	16	17	18	19
								Indore
21,503			84	6,351	516	110,725	58,554	1918-19
8,293	10,881	3,204	23	6,840	894	113,989	60,616	1919-20
8,801	11,613	3,465	16	7,049	1,128	114,525	62,181	1920-21
8,096	11,155	3,431	21	6,905	1,089	113,369	61,438	1921-22
8,088	11,043	3,526	17	6,870	974	116,510	64,317	1922-23
								Jobat *
159	104	69	...	156	1	2,884	211	1919-20
								*Rutlam**
801	450	282	1	799	130	6,152	1,871	1919-20
								Jhabua *
369	133	74	...	224	29	11,609	1,763	1919-20
								Bhopal
14,273			3,901		7	71,424	48,846	1918-19
4,724	6,837	3,332	323	4,178	126	71,301	49,718	1919-20
4,182	6,468	2,719	42	3,130	61	69,731	44,323	1920-21
4,259	7,239	3,109	46	3,358	200	79,049	44,989	1921-22
4,215	6,355	2,512	521	3,084	240	76,149	42,224	1922-23
								*Sailana**
378	312	90	...	620	66	3,806	1,087	1919-20
								Panna *
1,794	1,765	638	20	220	32	(*b*)	(*b*)	1919-20
								Rajgarh
4,943			1,165		10	13,478	4,510	1918-19
1,607	1,768	1,369	120	1,191	51	14,150	4,386	1919-20
1,485	1,866	1,527	90	1,348	74	14,075	4,574	1920-21
1,588	1,867	1,540	85	1,238	75	13,732	4,655	1921-22
1,627	1,879	1,602	69	1,252	86	14,011	4,692	1922-23
								Ali-Rajpur *
413	426	240	1	191	1	14,117	3,806	1919-20
								Piploda *
200	75	50	...	90	20	1,425	332	1919-20
								Narsingarh †
4,304			98	928	136	10,574	2,121	1918-19
1,565	2,117	698	130	762	141	11,976	2,884	1919-20
1,497	2,316	540	127	845	142	11,935	2,569	1920-21
1,516	2,140	655	119	865	137	11,495	2,771	1921-22
1,404	2,186	580	86	628	144	11,736	2,011	1922-23
								Dewas (Junior) *
798	985	515	5	617	97	7,948	1,578	1919-20
								Barwani †
1,144			226		...	16,745	5,963	1918-19
(*a*)	1,406	(*a*)	3	76	4	16,761	6,048	1919-20
793	897	891	...	697	1	16,758	6,315	1920-21
755	886	658	6	702	7	16,772	6,588	1921-22
685	1,008	516	...	335	5	16,833	6,061	1922-23
								Maihar *
333	273	46	...	19	8	8,470	377	1919-20

* Statistics for other tables are not available.
† Enumeration of live-stock is taken by the *patwaris* every year.
(*a*) Included in "Mares."
(*b*) Not available.

Table V—*continued*

No. 9.—LIVE-STOCK, PLOUGHS AND CARTS IN EACH STATE—*continued*

State and year of Enumeration	Oxen				Buffaloes			Sheep	Goats
	Bulls	Bullocks	Cows	Young stock (calves)	Male buffaloes	Cow buffaloes	Young stock (buffalo calves)		
1	2	3	4	5	6	7	8	9	10
Nagod									
1918-19	24,857		34,961	13,881	1,539	8,966	(*a*)	5,035	8,291
1919-20	4,285	20,524	37,979	12,356	1,714	7,721	3,364	3,936	6,857
1920-21	3,558	20,420	26,495	12,015	1,871	7,630	3,004	4,360	12,618
1921-22	2,844	22,270	27,909	13,293	1,581	7,785	3,298	4,093	7,806
1922-23	3,281	22,229	27,826	13,424	1,461	7,633	3,453	4,744	8,281
Chhatarpur *									
1919-20	12,550	26,613	56,138	21,156	2,110	21,249	6,975	18,499	55,566
Dhar *									
1919-20	4,604	55,704	44,637	41,969	1,322	20,888	16,336	6,053	26,135
Total Central India States									
1918-19	*610,669*		*701,756*	*715,579*	*22,073*	*291,429*	(*a*)	*255,661*	
1919-20	*79,690*	*847,109*	*1,080,580*	*709,606*	*36,053*	*429,929*	*252,461*	*97,520*	*363,033*
1920-21	*85,303*	*850,409*	*983,119*	*713,490*	*36,939*	*440,627*	*263,451*	*100,958*	*397,987*
1921-22	*85,061*	*854,771*	*1,089,481*	*696,526*	*41,104*	*449,406*	*256,878*	*101,334*	*398,798*
1922-23	*74,849*	*844,209*	*1,084,077*	*689,501*	*37,677*	*449,120*	*251,835*	*102,915*	*406,826*
Bikaner (*d*)									
1918-19	73,080		227,190	113,122	9,227	29,292	-	1,743,653	160,959
1919-20	(*b*)	80,745	176,818	118,709	29,718	23,244	(*a*)	902,549	147,045
1920-21	(*b*)	110,046	233,159	137,954	20,934	19,613		810,615	160,586
1921-22	5,171	56,670	233,381	111,104	18,283	31,208	22,020	846,654	177,530
1922-23	6,929	59,847	250,952	105,011	5,801	35,982	21,701	628,207	213,038
Marwar									
1918-19	76,146		91,841	86,086	1,910	19,509	(*a*)	434,493	215,404
1919-20	(*b*)	83,609	102,252	(*c*)	4,219	21,742	98,509	418,667	290,557
1920-21	(*b*)	83,609	102,252	(*c*)	4,219	21,742	93,509	418,667	290,557
1921-22	(*b*)	84,166	106,335	(*c*)	4,554	22,777	104,451	336,657	301,660
1922-23	(*b*)	83,861	115,272	(*c*)	2,460	21,159	100,505	474,267	275,939
Jaipur									
1918-19	105,868		193,621	65,415	7,481	55,574		100,180	187,284
1919-20	(*b*)	106,283	188,232	62,787	7,335	55,528		103,884	231,440
1920-21	(*b*)	210,880	290,035	255,859	23,193	105,496	(*a*)	218,432	359,741
1921-22	(*b*)	204,402	281,997	223,271	8,275	174,138		221,218	335,431
1922-23	(*b*)	223,153	303,190	260,512	8,968	106,202		223,174	400,446
Kishangarh									
1918-19	17,976		48,289	15,164	707	10,601	(*a*)	60,733	25,852
1919-20	268	18,378	59,446	12,765	855	11,588	3,784	52,492	22,435
1920-21	324	18,700	55,600	12,038	1,637	11,486	3,592	63,018	27,101
1921-22	290	17,894	52,559	9,621	812	11,661	4,016	55,878	25,433
1922-23	302	17,213	53,707	9,656	851	12,725	3,966	94,938	25,843
Alwar (*c*)									
1918-19	119,618		164,182	161,573	10,479	75,247	(*a*)	52,462	201,242
1919-20	362	108,220	142,627	98,290	8,028	62,184	33,455	77,381	178,879
1920-21	362	108,210	142,627	98,290	8,028	62,184	33,455	77,381	178,879
1921-22	362	108,210	142,627	98,290	8,028	62,184	33,455	77,381	178,879
1922-23	362	108,210	142,627	98,290	8,028	62,184	33,455	77,381	178,879

* Statistics for other tables are not available.
(*a*) Included in "Young stock (calves)."
(*b*) Included in "Bullocks."
(*c*) Animals in towns, cities, and cantonments are included.
(*d*) Animals in cities and towns are not included.
(*e*) Included in "Young stock (buffalo calves)."

Horses and Ponies			Mules	Donkeys	Camels	Ploughs	Carts	State and year of Enumeration
Horses	Mares	Young stock (colts and fillies)						
11	12	13	14	15	16	17	18	19
								Nagod
1,211			4	65	18	8,312	449	1918-19
595	472	242	3	63	20	8,280	460	1919-20
505	448	251	8	72	20	8,060	467	1920-21
478	457	211	5	84	15	8,368	523	1921-22
529	421	178	2	61	16	8,459	552	1922-23
								Chhattarpur *
764	886	251	88	633	58	17,650	1,585	1919-20
								Dhar *
2,068	2,542	494	14	1,737	55	20,915	10,148	1919-20
								Total Central India States
47,378			*12,822*		*687*	*231,258*	*120,443*	*1918-19*
24,861	*31,432(b)*	*11,594*	*731*	*18,416*	*1,733*	*331,433*	*146,870*	*1919-20*
25,340	*31,559*	*12,142*	*412*	*18,447*	*1,923*	*330,060*	*143,187*	*1920-21*
24,769	*31,695*	*12,353*	*411*	*18,458*	*2,020*	*337,761*	*143,722*	*1921-22*
24,625	*30,843*	*11,663*	*824*	*17,536*	*1,962*	*338,674*	*142,615*	*1922-23*
								Bikaner
2,943			2	4,257	66,722	97,846	3,835	1918-19
(a)	3,174	(a)	5	5,276	62,248	101,852	4,173	1919-20
(a)	2,576	(a)	2	5,620	77,281	97,209	4,616	1920-21
1,212	817	484	2	5,393	77,709	110,287	4,637	1921-22
1,246	1,075	269	2	5,667	75,215	98,889	5,017	1922-23
								Marwar
660			6,173		6,376	42,715	17,899	1918-19
(a)	1,775	(a)	(c)	6,435	7,451	45,454	18,465	1919-20
(a)	1,775	(a)	(c)	6,435	7,451	45,454	18,465	1920-21
(a)	1,806	(a)	(c)	6,622	7,376	46,873	18,713	1921-22
(a)	622	(a)	(c)	6,123	14,006	45,370	18,395	1922-23
								Jaipur
3,702			12,261		7,108	46,976	14,449	1918-19
(a)	3,904	(a)	1	12,709	6,978	46,747	13,901	1919-20
(a)	5,565	(a)	...	23,405	7,987	90,282	24,295	1920-21
(a)	5,743	(a)	3	19,210	7,489	89,311	23,940	1921-22
(a)	6,347	(a)	(c)	25,241	4,848	93,239	25,001	1922-23
								Kishangarh
787			7	1,924	411	7,615	2,018	1918-19
380	407	184	8	1,840	389	6,674	1,973	1919-20
477	401	158	4	1,914	424	6,330	1,849	1920-21
296	301	136	4	1,977	337	4,059	1,836	1921-22
546	321	239	5	1,989	416	6,389	1,784	1922-23
								Alwar
4,828			87	14,614	3,061	65,539	7,461	1918-19
2,078	2,777	...	(c)	11,579	3,382	51,693	5,697	1919-20
2,078	2,777	...	(c)	11,579	3,382	51,693	5,697	1920-21
2,078	2,777	...	(c)	11,579	3,382	51,693	5,697	1921-22
2,078	2,777	...	(c)	11,579	3,382	51,693	5,697	1922-23

* Statistics for other tables are not available.
(a) Included in "Mares."
(b) Includes "Horses and young stock" in Barwani State.
(c) Included in "Donkeys."

Table V—*continued*

No. 9.—LIVE-STOCK, PLOUGHS AND CARTS IN EACH STATE—*continued*

State and Year of Enumeration	Oxen				Buffaloes			Sheep	Goats
	Bulls	Bullocks	Cows	Young stock (calves)	Male buffaloes	Cow buffaloes	Young stock (buffalo calves)		
1	2	3	4	5	6	7	8	9	10
Bharatpur *									
1918-19	92,663		118,429	128,118	21,436	58,946	(*b*)	30,520	89,821
1919-20	655	88,619	109,233	79,504	22,334	50,919	43,883	36,761	89,656
1920-21	716	85,726	123,057	82,359	22,440	53,211	44,653	38,562	103,100
1921-22	706	88,642	134,552	99,886	33,662	45,801	53,188	48,158	117,533
1922-23	748	93,103	136,474	108,189	65,079	17,385	52,258	43,052	115,899
Jhalawar									
1918-19	19,835		47,303	30,863	216	12,860	(*b*)	3,512	18,123
1919-20	108	19,795	45,012	21,691	675	12,719	6,710	3,681	14,488
1920-21	130	22,064	47,472	21,502	237	13,331	8,298	3,001	14,364
1921-22	99	21,428	45,653	22,088	216	12,926	8,032	2,531	14,350
1922-23	88	23,007	45,184	19,811	268	13,354	7,851	2,302	17,134
Tonk									
1918-19	108,487		112,418	73,229	2,566	43,266	(*b*)	28,975	43,079
1919-20	5,768	80,064	89,683	43,752	3,018	33,707	16,543	26,047	23,798
1920-21	8,779	96,559	104,981	67,774	2,938	43,691	23,767	52,963	50,992
1921-22	8,473	96,186	109,664	61,427	3,246	45,553	24,494	36,866	49,329
1922-23	6,159	94,563	103,530	51,903	3,472	46,030	23,560	32,660	51,293
Kotah									
1918-19	213,358		207,113	259,756	4,841	87,905	(*b*)	40,098	205,351
1919-20	4,599	229,612	209,779	203,569	5,935	96,684	61,632	32,562	175,966
1920-21	4,599	229,612	209,779	203,569	5,935	96,684	61,632	32,562	175,966
1921-22	(*g*)	234,211	209,779	265,201	5,935	96,684	(*b*)	32,562	175,966
1922-23	(*g*)	234,211	209,779	265,201	5,935	96,684	(*b*)	32,562	175,966
Bundi									
1918-19	102,093		127,398	...	56,822	(*a*)	...	194,010	(*c*)
1919-20	1,932	42,252	57,334	16,325	2,352	21,518	7,146	14,037	78,953
1920-21	11,339	52,522	83,027	63,403	3,149	31,455	25,601	26,050	127,717
1921-22	11,339	52,522	83,027	63,403	3,149	31,455	25,601	26,050	127,717
1922-23	11,401	51,878	84,264	62,955	3,190	30,744	25,608	24,940	129,400
Dholpur									
1920-21	174	54,834	68,982	54,155	11,317	43,253	13,096	13,069	41,518
1921-22	173	53,143	59,329	47,183	11,147	42,155	14,682	16,090	37,140
1922-23	175	53,638	52,369	35,906	10,629	42,861	14,415	16,966	37,075
Total Rajputana States									
1918-19	*929,124*		*1,337,784*	*933,326*	*115,685*	*393,200*	(*b*)	*3,835,751*	
1919-20	*13,692*	*857,577(d)*	*1,180,416*	*657,392*	*84,469*	*389,833*	*195,184*	*1,668,061*	*1,253,217*
1920-21	*26,423*	*1,072,762(e)*	*1,460,971*	*996,903(f)*	*104,027*	*502,146*	*312,603*	*1,734,320*	*1,530,521*
1921-22	*26,613*	*1,017,474(h)*	*1,458,903*	*1,001,474(j)*	*97,307*	*576,542*	*289,939*	*1,700,045*	*1,540,968*
1922-23	*26,164*	*1,042,684(h)*	*1,497,348*	*1,017,434(j)*	*114,681*	*485,310*	*283,319*	*1,650,449*	*1,620,912*
Kapurthala									
1919-20	101	63,583	32,669	54,530	16,042	25,402	26,766	8,040	17,576
Jath									
1918-19	22,837		18,203	8,500	953	3,546	(*b*)	40,873	12,000
1919-20	(*g*)	17,603	10,869	(*i*)	455	5,788	...	35,013	(*c*)
1920-21	(*g*)	22,185	10,290	3,430	644	5,037	600	31,654	3,517
1921-22	(*g*)	22,118	13,097	(*i*)	(*k*)	3,506	363	48,819	(*c*)
1922-23	(*g*)	19,643	20,301	(*i*)	(*k*)	6,002	(*k*)	67,480	(*c*)

(*a*) Included in column 6.
(*b*) Included in "Young stock (calves)."
(*c*) Included in "Sheep."
(*d*) Includes "Bulls" in Bikaner and Jaipur States.
(*e*) Includes "Bulls" in Bikaner, Marwar and Jaipur States.
(*f*) Includes Young stock (buffalo calves) in Bikaner and Jaipur States.
(*g*) Included in Bullocks.
(*h*) Includes "Bulls" in Marwar, Jaipur and Kotah States.
(*i*) Included in "Cows."
(*j*) Includes Young stock (buffalo calves) in Jaipur and Kotah States.
(*k*) Included in "Cow buffaloes."

* A census of cattle is taken by the *patwaris* each year at the time of Kharif crop inspection in September. Animals in cities, towns, and military lines are included.

Horses and Ponies			Mules	Donkeys	Camels	Ploughs	Carts	State and year of Enumeration
Horses	Mares	Young stock (colts and fillies)						
11	12	13	14	15	16	17	18	19
								Bharatpur
	5,645		99	12,516	1,324	54,449	6,194	1918-19
2,165	2,534	915	21	12,439	1,126	52,389	6,619	1919-20
1,907	2,681	1,080	26	12,868	1,328	50,790	5,748	1920-21
2,324	3,018	1,162	27	14,205	1,314	51,196	5,307	1921-22
2,110	3,048	1,099	65	13,186	1,611	52,728	5,651	1922-23
								Jhalawar
	3,532		15	725	63	8,433	2,397	1918-19
1,459	1,214	674	10	685	60	8,343	2,474	1919-20
1,546	1,237	848	10	673	75	8,154	2,301	1920-21
1,476	1,310	757	7	684	62	8,185	2,322	1921-22
1,210	1,505	651	6	627	65	8,681	2,478	1922-23
								Tonk
	6,825		4	2,873	186	36,995	9,934	1918-19
2,297	3,069	565	4	2,553	265	28,896	8,237	1919-20
2,539	3,507	954	13	3,124	192	33,887	9,880	1920-21
2,742	3,900	1,090	15	3,024	240	33,585	12,006	1921-22
2,626	3,666	993	22	2,929	245	31,633	10,310	1922-23
								Kotah
	15,356		31	8,127	2,411	67,051	24,694	1918-19
5,916	7,985	3,370	13	6,718	4,798	69,202	29,776	1919-20
5,916	7,985	3,370	13	6,718	4,798	69,202	29,776	1920-21
(*f*)	17,271	(*f*)	13	6,718	4,798	69,202	29,776	1921-22
(*f*)	17,271	(*f*)	13	6,718	4,798	69,202	29,776	1922-23
								Bundi
	2,776		...	4,000	4,059	17,598	7,556	1918-19
907	801	270	26	2,136	3,446	12,841	2,863	1919-20
863	1,225	673	35	2,912	2,323	20,028	5,725	1920-21
863	1,225	673	35	2,912	2,323	20,028	5,725	1921-22
878	1,034	1,221	37	2,895	2,318	19,867	5,689	1922-23
								Dholpur
2,123	1,563	432	27	3,261	390	26,547	1,337	1920-21
2,059	1,849	711	32	3,088	441	26,264	1,453	1921-22
2,047	1,740	534	25	2,076	506	26,127	1,405	1922-23
								Total Rajputana States
	47,054			*67,715*	*91,721*	*445,217*	*96,437*	*1918-19*
15,202	*27,640(d)*	*5,978*	*88*	*62,370(b)*	*90,143*	*424,091*	*94,178*	*1919-20*
17,449	*31,292(e)*	*7,515*	*130*	*78,509(d)*	*105,631*	*499,576*	*109,689*	*1920-21*
13,050	*40,017(e)*	*4,993*	*138*	*75,412(d)*	*105,471*	*510,683*	*111,412*	*1921-22*
12,741	*39,406(e)*	*5,006*	*175*	*79,930(d)*	*107,410*	*503,818*	*111,203*	*1922-23*
								Kapurthala.
1,387	2,144	554	106	5,254	443	33,116	8,608	1919-20
								Jath
	694		...	110	88	7,106	1,734	1918-19
530	7	...	...	74	95	5,224	1,605	1919-20
17	8	797	...	212	105	6,531	1,794	1920-21
...	...	738	...	225	107	6,558	1,826	1921-22
45	5	720	...	65	107	6,152	1,810	1922-23

(*a*) Includes "Horses and young stock" in Bikaner and Jaipur States.
(*b*) Includes "Mules" in Alwar State.
(*c*) Includes "Horses and young stock" in Bikaner, Marwar and Jaipur States.
(*d*) Includes "Mules" in Marwar and Alwar States.
(*e*) Includes "Horses and young stock" in Marwar, Jaipur and Kotah States.
(*f*) Included in "Mares."

Table V—*concluded*

No. 9.—LIVE-STOCK, PLOUGHS AND CARTS IN EACH STATE—*concluded*

State and year of Enumeration	Oxen				Buffaloes			Sheep	Goats
	Bulls	Bullocks	Cows	Young stock (calves)	Male buffaloes	Cow buffaloes	Young stock (buffalo calves)		
1	2	3	4	5	6	7	8	9	10
Phaltan									
1918-19	11,012		5,632	6,237	68	965	(*a*)	22,598	7,043
1919-20	2,250	8,146	4,523	2,738	63	759	427	21,712	6,477
1920-21	1,120	8,470	4,448	2,752	40	740	484	18,648	7,454
1921-22	1,308	9,600	5,442	3,463	38	874	514	35,811	10,015
1922-23	2,150	8,878	5,785	4,247	42	998	632	31,201	15,869
Aundh									
1918-19	9,463		9,466	6,964	105	3,143	(*a*)	52,076	10,909
1919-20	354	14,209	8,916	3,618	259	3,214	1,138	50,370	11,353
1920-21	399	13,554	7,907	4,170	230	2,676	1,550	53,750	10,123
1921-22	375	13,721	8,083	4,242	254	2,874	1,697	50,768	11,838
1922-23	386	13,154	6,408	4,156	215	2,379	1,587	55,118	14,558
Sachin									
1918-19	2,439		1,140	2,212	110	1,701	(*a*)	2,230	1,039
1919-20	2	2,558	1,173	1,564	93	1,773	572	2,423	1,200
1920-21	8	2,512	1,129	1,489	107	1,746	674	2,315	1,180
1921-22	10	2,500	1,108	1,553	95	1,690	609	2,402	1,200
1922-23	8	2,510	1,193	1,342	150	1,727	670	1,533	2,217
Bhavnagar									
1919-20	56,567	621	24,890	11,666	1,845	29,251	8,605	84,739	103,715
1920-21	50,519	582	24,402	12,819	1,823	24,845	9,282	75,439	96,931
1921-22	53,301	542	23,122	12,324	1,199	29,308	4,173	77,251	102,634
1922-23	54,701	521	26,179	12,660	1,268	30,249	9,812	105,233	78,506
Dharampur									
1919-20	1,579	20,465	2,349	6,592	2,407	2,770	577	3,515	6,316
1920-21	(*g*)	25,359	22,262	(*h*)	3,751	2,676	...	13,166	(*c*)
1921-22	(*g*)	25,278	22,871	(*h*)	3,065	3,709	...	12,673	(*c*)
1922-23	(*g*)	27,850	24,654	(*h*)	...	...	...	18,309	(*c*)
Total Bombay States									
1918-19	*45,751*		*34,441*	*23,913*	*1,236*	*9,355*	(*a*)	*117,777*	*30,991*
1919-20	*60,752*	*63,602(i)*	*52,720*	*26,178*	*5,122*	*43,555*	*11,319*	*197,772(d)*	*129,061*
1920-21	*52,046*	*72,662(b)*	*70,438*	*24,660*	*6,595*	*37,720*	*12,590*	*194,972(e)*	*119,205*
1921-22	*54,994*	*73,759(b)*	*73,723*	*21,582*	*4,651*	*41,961*	*7,356*	*227,724(f)*	*125,687*
1922-23	*57,245*	*72,556(b)*	*84,520*	*22,405*	*1,675*	*41,355*	*12,701*	*278,874*	*111,150*
Benares									
1919-20	182	89,260	54,818	50,781	3,655	34,130	21,198	44,417	21,824
1920-21	182	89,260	54,818	50,781	3,655	34,130	21,198	44,417	21,824
1921-22	182	89,260	54,818	50,781	3,655	34,130	21,198	44,417	21,824
1922-23	182	89,260	54,818	50,781	3,655	34,130	21,198	44,417	21,824
Rampur									
1920-21	169	125,443	37,300	16,151	24,970	33,337	9,757	17,662	22,106
1921-22	158	114,590	36,166	14,660	24,938	33,399	7,752	17,019	21,920
1922-23	145	114,681	33,566	14,630	22,864	33,263	7,891	17,824	19,824
Tehri-Garhwal									
1920-21	20	66,919	91,866	27,737	2,787	60,559	8,772	70,061	71,694
1921-22	25	77,117	108,643	33,677	2,911	81,217	12,519	84,065	87,165
1922-23	25	77,117	108,643	33,677	2,911	81,217	12,519	84,065	87,165
Total United Provinces States									
1919-20	182	89,260	54,818	50,781	3,655	34,130	21,198	44,417	21,824
1920-21	371	281,622	183,984	94,669	31,412	128,026	39,727	132,140	115,624
1921-22	365	280,967	199,627	99,118	31,504	148,746	41,469	145,501	130,909
1922-23	352	281,058	197,027	99,088	29,430	148,610	41,608	146,306	128,813
Total									
1918-19	4,752,751		4,874,397	4,077,737	297,295	1,944,239	(*a*)	10,421,864	
1919-20	1,331,105	8,206,500	8,231,164	5,838,624	938,624	3,429,175	2,084,318	10,430,961	5,876,203
1920-21	1,328,923	9,155,139	9,264,485	6,447,833	1,029,067	3,975,731	2,181,846	12,490,728	6,241,771
1921-22	1,200,249	9,284,571	9,322,991	6,489,723	1,048,118	4,552,494	2,220,611	11,820,839	7,266,821
1922-23	957,536	9,561,084	9,788,665	5,605,400	1,109,258	4,025,325	1,903,142	11,199,303	8,398,615

(*a*) Included in "Young stock (calves)."
(*b*) Includes "Bulls" in Jath and Dharampur States.
(*c*) Included in "Sheep."
(*d*) Includes "Goats" in Jath State.
(*e*) Includes "Goats" in Dharampur State.
(*f*) Includes "Goats" in Jath and Dharampur States.
(*g*) Included in "Bullocks."
(*h*) Included in "Cows."
(*i*) Includes "Bulls" in Jath State.

Horses and Ponies.			Mules	Donkeys	Camels	Ploughs	Carts	State and year of Enumeration
Horses	Mares	Young stock (colts and fillies)						
11	12	13	14	15	16	17	18	19
								Phaltan
323			...	242	21	1,112	1,688	1918-19
71	214	24	...	252	35	1,109	1,715	1919-20
59	176	20	...	376	25	930	1,581	1920-21
110	186	30	...	261	22	1,076	1,819	1921-22
158	65	35	...	291	22	1,091	1,819	1922-23
								Aundh
825			...	226	11	3,432	1,667	1918-19
350	309	129	...	193	13	3,585	1,640	1919-20
330	331	152	...	234	12	3,332	1,476	1920-21
389	349	147	...	251	11	3,460	1,610	1921-22
388	307	90	...	215	13	3,647	1,624	1922-23
								Sachin
95			...	...	...	1,112	1,225	1918-19
70	16	...	...	...	...	1,085	1,259	1919-20
71	20	...	...	...	...	1,092	1,265	1920-21
67	17	...	...	...	...	1,073	1,268	1921-22
71	18	3	...	...	...	1,019	1,231	1922-23
								Bhavnagar
(c)	3,898	(c)	(d)	4,363	53	20,914	11,169	1919-20
(c)	3,691	(c)	(d)	3,210	58	26,243	11,253	1920-21
(c)	4,173	(c)	(d)	4,295	79	21,552	11,122	1921-22
(c)	4,377	(c)	(d)	4,622	85	19,888	11,378	1922-23
								Dharampur
46	34	6	...	13	...	9,678	1,336	1919-20
52	23	4	...	10	...	11,075	1,817	1920-21
52	37	16	...	9	1	11,506	2,082	1921-22
64	33	199	...	12	...	11,616	1,991	1922-23
								Total Bombay States
1,937			...	*578*	*120*	*12,762*	*6,314*	*1918-19*
1,067	*4,478(a)*	*159*	...	*4,896(b)*	*196*	*41,595*	*18,724*	*1919-20*
529	*4,249(a)*	*973*	...	*4,042(b)*	*200*	*49,203*	*19,186*	*1920-21*
618	*4,762(a)*	*931*	...	*5,041(b)*	*220*	*45,225*	*19,727*	*1921-22*
726	4,805(a)	1,047	...	5,205(b)	227	43,413	19,853	1922-23
								Benares
722	491	178	9	1,162	439	41,932	462	1919-20
722	491	178	9	1,162	439	41,932	482	1920-21
749	491	178	9	1,162	439	41,932	482	1921-22
749	491	178	9	1,162	439	41,932	482	1922-23
								Rampur
3,574	2,042	686	4	1,724	2	48,219	23,670	1920-21
2,646	3,038	631	4	1,801	2	48,114	20,563	1921-22
2,676	2,892	675	6	1,901	1	46,669	20,363	1922-23
								Tehri-Garhwal
431	160	50	474	21	...	50,933	...	1920-21
734	220	81	517	22	...	52,952	1	1921-22
734	220	81	517	22	...	52,952	1	1922-23
								Total United Provinces States
722	491	178	9	1,162	439	41,932	462	1919-20
4,727	2,693	914	487	2,907	441	141,084	24,152	1920-21
4,129	3,749	890	530	2,985	441	142,998	21,046	1921-22
4,159	3,603	934	532	3,085	440	141,553	20,846	1922-23
								Total
185,087			191,058		95,884	2,232,360	683,498	1918-19
157,841	190,001	72,716	3,079	291,857	98,140	3,804,895	1,139,530	1919-20
210,760	201,793	86,535	5,412	332,126	118,180	4,256,183	1,183,651	1920-21
178,539	255,671	78,031	5,301	334,605	118,037	4,408,391	1,195,065	1921-22
182,199	230,710	79,853	5,168	354,931	121,704	4,686,966	1,262,270	1922-23

(*a*) Includes "Horses and young stock" in Bhavnagar State.
(*b*) Includes "Mules" in Bhavnagar State.
(*c*) Included in "Mares."
(*d*) Included in "Donkeys."

Table VI

No. 10.—INCIDENCE OF THE LAND REVENUE ASSESSMENT ON THE AREA AND POPULATION IN EACH STATE

	Hyderabad (Raiyatwari)	Mysore (Raiyatwari)	Gwalior (Zamindari)	Kashmir	Pudukkottai (Raiyatwari and whole inam)	Banganapalle	Sandur (Raiyatwari)	Cochin
1. Total area (in acres) by survey (col. 2 of Table I)								
1918-19	...	18,861,218	12,771,643	...	754,291	163,187	91,735	636,321
1919-20	*30,571,686	18,865,085	12,776,777	...	754,291	163,187	101,395	636,427
1920-21	*30,575,481	18,865,171	12,769,892	†6,691,519	754,291	163,904	101,395	† 639,841
1921-22	*30,576,931	18,861,890	12,797,697	†6,685,521	754,291	163,904	101,395	639,841
1922-23	*30,650,630	18,860,233	12,809,160	†6,670,517	754,291	163,904	101,395	636,779
DEDUCT—								
2(a) Area (in acres) not fully assessed								
1918-19	...	2,150,160	...	...	426,928	30,762	...	2,738
1919-20	882,701	2,175,064	...	...	390,620	30,840	9,660	...
1920-21	877,254	2,009,452	...	410,687	388,390	26,170	9,660	...
1921-22	873,955	1,939,661	...	140,866	386,584	26,411	9,660	...
1922-23	869,979	1,998,173	...	203,912	384,877	26,650	9,660	...
2(b) Area (in acres) for which the figures required for the table are not available								
1918-19	...	8,871,248	...	...	...	18,692	76,865	131,354
1919-20	6,231,558	8,828,901	...	...	33,657	18,823	76,854	135,605
1920-21	6,190,161	8,996,990	...	3,156,231	33,455	23,993	76,854	145,988
1921-22	6,230,812	9,078,207	...	3,228	32,934	24,003	76,854	143,191
1922-23	6,309,406	8,468,604	...	8,517	32,959	24,006	76,854	138,498
3. Balance, that is, fully assessed area (in acres) for which figures are available (a) Total								
1918-19	...	7,839,810	12,771,643	...	327,363	113,733	14,870	502,229
1919-20	23,457,427	7,861,120	12,776,777	...	330,014	113,524	14,881	500,822
1920-21	23,508,066	7,858,729	12,769,892	3,124,601	332,446	113,741	14,881	493,853
1921-22	23,472,164	7,844,022	12,797,697	6,541,430	334,773	113,490	14,881	496,650
1922-23	23,471,245	8,393,456	12,809,160	6,458,088	336,455	113,248	14,881	498,281
3(i) Cultivated								
1918-19	...	5,909,413	3,802,252	...	240,318	101,607	8,762	462,817
1919-20	17,827,763	6,198,407	4,197,102	...	271,982	101,779	8,880	459,258
1920-21	15,264,266	5,952,098	4,106,396	1,990,494	284,231	100,823	8,714	493,853
1921-22	21,363,614	6,054,610	4,238,772	1,714,831	254,179	102,781	8,709	496,650
1922-23	21,423,872	6,123,998	4,284,644	1,862,608	283,167	101,902	8,440	498,281
4. Total revenue (in rupees) from land of head 1 above (excluding cesses)								
1918-19	...	1,08,08,782	91,65,279	...	9,80,778	1,92,424	17,399	12,04,051
1919-20	2,51,38,198	1,10,18,673	89,11,347	...	9,95,304	1,93,454	17,425	11,38,500
1920-21	2,31,84,992	1,11,84,757	90,18,452	53,29,257	9,98,280	1,93,613	17,398	11,57,852
1921-22	2,81,39,273	1,13,69,269	91,28,985	56,21,658	9,94,083	1,94,307	17,310	11,57,118
1922-23	2,61,24,633	1,18,38,632	92,35,348	56,88,163	10,17,364	1,93,276	17,295	11,02,924
5. Population of area in head 1								
1918-19	...	5,519,567	2,672,426	...	411,886	39,344	13,526	919,119
1919-20	11,536,017	5,586,875	2,672,426	...	411,886	39,344	13,526	918,300
1920-21	11,570,085	5,857,976	2,672,426	2,795,996	426,813	36,646	11,686	979,077
1921-22	11,570,085	5,859,952	2,672,426	2,781,301	426,813	36,646	11,686	979,080
1922-23	11,570,085	5,859,952	2,667,524	2,805,754	426,813	36,646	11,686	979,080

Entry 2 (a)—Areas held revenue-free or at privileged rates should be deducted, but the deduction need not be made where such areas are in any case less than an entire village, and where there is any difficulty in estimating the corresponding deduction to be made in the population (head 10). Areas should not be entered in this column merely because the assessment due from them has been suspended or remitted on account of short crops, or for other special reasons.

Entry 3—This column should be sub-divided into (*a*) total fully assessed area for which returns are available, and (*b*) area cultivated out of the area given in head (*a*). The latter head should be equal to the former after deducting current fallows and fully assessed waste.

Entry 4—Where land revenue includes the zamindar's share, the net demand should be entered, and the table should state the payments due by the zamindars to Government, not those by the raiyats to the zamindars. The actual realisable demand on account of the year should be entered, after excluding arrears for past years. This column should include all the heads classed as "Land Revenue" in the Civil Accounts.

Entry 5—The population in entry 5 is that of the last general census.

* Excludes non-government area of the State generally.

† Represents net area by survey (column 4 of Table I).

Indore	Bhopal	Rajgarh (Raiyatwari)	Narsingarh (Raiyatwari)†	Barwani (Raiyatwari)	Nagod	Bikaner	Marwar	
								1. Total Area (in acres) by survey (col. 2 of Table I)
6,080,000	3,979,261	613,030	468,341	405,863	324,286	14,921,546	22,410,240	1918-19
6,080,000	4,656,917	613,030	468,341	405,836	320,903	14,921,546	22,410,240	1919-20
6,080,000	4,656,917	613,030	468,341	405,910 (a)	320,903	14,921,546	22,410,240	1920-21
6,080,000	4,656,917	613,030	468,341	405,925	320,903	14,921,546	22,410,240	1921-22
6,080,000	4,656,917	613,030	468,374	405,940	320,903	14,921,546	22,410,240	1922-23
								Deduct—
								2 (a) Area (in acres) not fully assessed
*	1,569,471	37,789	...	26,595	...	10,844,569	19,079,925	1918-19
*	1,542,074	37,789	...	136,166	...	10,844,327	19,053,979	1919-20
*	1,483,812	37,789	...	138,438	...	10,843,802	19,053,979	1920-21
1,616,331	1,469,760	37,789	...	136,120	...	10,820,152	19,053,979	1921-22
1,607,094	508,196	37,789	...	33,876	...	10,791,906	19,053,979	1922-23
								2 (b) Area (in acres) for which the figures required for the table are not available
*	691,933	230,451	154,715	...	...	...	...	1918-19
*	578,472	227,730	154,014	...	...	...	...	1919-20
*	584,317	227,125	153,836	...	...	...	...	1920-21
*	590,417	178,322	148,314	...	...	...	...	1921-22
*	961,339	178,322	142,489	...	...	...	...	1922-23
								3. Balance, that is, fully assessed area (in acres) for which figures are available (a) Total
4,472,489	2,717,857	344,790	313,626	379,268	324,286	4,076,977	3,330,315	1918-19
4,471,015	2,586,371	347,511	314,327	269,670	320,903	4,077,219	3,356,261	1919-20
4,463,980	2,588,788	348,116	314,505	267,472	320,903	4,077,744	3,356,261	1920-21
4,463,669	2,596,740	348,116	320,027	269,805	320,903	4,101,394	3,356,261	1921-22
4,472,906	2,396,024	217,612	325,885	372,064	320,903	4,129,640	3,356,261	1922-23
								3 (b) Cultivated
1,871,264	1,141,948	211,341	181,835	212,669	100,042	1,847,817	2,186,284	1918-19
1,959,338	1,319,006	205,784	179,815	234,867	97,211	1,883,531	2,220,911	1919-20
1,902,135	1,174,701	205,179	175,633	227,451	94,374	1,791,570	2,220,911	1920-21
1,950,714	1,165,203	205,119	176,222	229,789	101,296	1,931,875	2,220,911	1921-22
2,001,959	1,122,057	220,002	178,731	235,507	103,908	1,958,954	2,008,650	1922-23
								4. Total revenue (in rupees) from land of head 1 above (excluding cesses)
55,83,141	27,11,943	7,53,389	5,72,477	3,06,642	2,41,664	11,96,022	6,81,150	1918-19
54,75,521	29,10,327	7,57,084	5,74,773	3,04,974	2,41,664	11,62,953	13,34,935	1919-20
55,73,681	29,11,302	7,64,782	5,77,656	3,03,326	2,42,844	12,07,140	‡ 13,30,972	1920-21
54,16,963	29,15,089	7,80,982	5,82,694	3,07,161	2,42,844	12,60,880	11,49,303	1921-22
56,21,398	29,35,493	7,05,540	5,92,400	3,06,418	2,43,343	13,19,524	13,30,913	1922-23
								5. Population of area in head 1
1,007,856	730,383	127,293	109,854	108,583	74,000	700,983	411,306	1918-19
1,007,856	730,383	127,293	109,854	108,583	73,336	700,983	411,306	1919-20
1,007,856	692,448	114,972	101,426	120,150	68,190	700,983	‡ 542,831	1920-21
1,107,615	692,448	114,972	101,426	120,150	68,190	659,685	542,831	1921-22
1,107,615	692,448	121,976	101,426	120,150	68,194	659,685	533,826	1922-23

See explanations given in the footnotes (page 68).

* No information.

† *Narsingarh*—Item 1 states the net area by revenue survey as shown in column 4 of Table 1. Item 2 (*a*) includes forest areas (column 2 of Table II) and unculturable (column 3 of Table II) and culturable land not possessed by any cultivator. Item 2 (*b*) states the area of minor muafis. Item 3 (*b*) includes fallow lands left uncultivated for three years or less as full cultivation rate is assessed on them.

‡ Relate only to Khalsa area, as statistics for these are not available for the whole area of the State.

(*a*) States the area according to village papers (column 5 of Table I).

Table VI—*continued*

No. 10.—INCIDENCE OF THE LAND REVENUE ASSESSMENT ON THE AREA AND POPULATION IN EACH STATE—*continued*

	Jaipur	Alwar (Zamindari and village communities)**	Bharatpur (Raiyatwari and zamindari)	Jhalawar (Raiyatwari and zamindari)†	Tonk (Raiyatwari)	Kotah (Raiyatwari)	Bundi	Dholpur
1. Total area (in acres) by survey (col. 2 of Table I)								
1918-19	*3,304,412	1,756,086	1,263,408	527,210	1,273,803	3,075,566	794,437	...
1919-20	*3,304,412	1,753,817	1,268,390	527,210	1,274,786	3,078,071	914,312	...
1920-21	*3,304,412	‡ 1,752,109	1,268,390	527,210	1,277,458	3,082,057 ‡	862,400	739,735
1921-22	*3,304,412	1,751,156	1,268,390	527,210	1,272,708	3,082,126	862,400	739,735
1922-23	*3,304,412	1,752,349	1,268,390	527,210	1,283,148	3,085,342	861,100	739,735
DEDUCT—								
2 (a) Area (in acres) not fully assessed								
1918-19	1,034,280	222,426	90,953	128,669	745,123	...	14,394	...
1919-20	1,034,280	248,993	90,953	125,734	733,178	...	14,053	...
1920-21	1,034,280	247,773	90,953	125,636	758,949	...	14,364	...
1921-22	1,034,280	248,946	90,953	128,764	761,972	...	14,364	...
1922-23	1,034,280	248,863	90,953	121,505	772,390	...	16,432	...
2 (b) Area (in acres) for which the figures required for this table are not available								
1918-19	...	...	...	36,146	...	974,166	368	...
1919-20	...	...	...	36,273	...	977,162	...	...
1920-21	...	...	...	36,066	...	972,335	...	...
1921-22	...	...	...	35,613	...	970,391	...	...
1922-23	...	...	...	32,755	...	969,335	...	...
3. Balance, that is, fully assessed area (in acres) for which figures are available (a) Total								
1918-19	2,270,132	1,533,660	1,172,455	362,395	528,680	2,101,400	779,675	...
1919-20	2,270,132	1,504,824	1,177,437	365,197	541,608	2,100,909	900,259	...
1920-21	2,270,132	1,504,336	1,177,437	365,508	518,509	2,109,722	848,036	739,735
1921-22	2,270,132	1,502,210	1,177,437	362,833	510,736	2,111,735	848,036	739,735
1922-23	2,270,132	1,503,486	1,177,437	372,950	510,758	2,116,007	844,668	739,735
3 (b) Cultivated								
1918-19	535,308	578,592	437,094	93,883	364,367	901,158	180,377	...
1919-20	770,547	854,903	712,140	96,570	395,090	1,060,914	155,013	...
1920-21	693,554	691,087	506,396	92,770	382,058	1,053,771	164,571	224,779
1921-22	762,948	781,895	664,292	93,943	384,303	1,055,255	169,755	235,577
1922-23	774,931	804,769	682,523	101,939	396,364	1,070,341	175,313	245,568
4. Total revenue (in rupees) from land of head 1 above (excluding cesses)								
1918-19	38,77,853	24,31,506	24,90,033	4,45,299	10,22,588		6,44,383	...
1919-20	43,65,192	24,31,722	25,66,385	4,63,711	12,71,171		6,74,834	...
1920-21	43,26,290	24,28,133	25,66,372	4,60,603	12,20,555	(a)	6,10,408	12,03,071
1921-22	43,98,229	25,27,074	25,94,885	4,60,920	11,96,171		6,46,316	12,03,071
1922-23	41,97,396	25,88,769	26,00,951	4,81,082	11,46,511		6,27,370	12,03,071
5. Population of area in head 1								
1918-19	905,398	674,492	1,011,366	96,198	251,837	637,380	130,540	...
1919-20	712,341	674,492	558,666	96,198	251,900	637,380	135,175	...
1920-21	822,584	674,492	558,666	96,038	239,688	630,060	187,663	230,188
1921-22	816,063	454,819	494,174	96,038	287,688	630,060	187,068	230,188
1922-23	794,458	454,819	501,372	96,038	287,688	630,060	187,068	230,188

See explanations given in the footnotes (page 68).

* These are *khalsa* or State lands only. The whole area of the State is stated in Table I—No. 5.

** *Alwar.*—The classes of tenure are zamindari and village communities, the former comprising *zamindari-bil-ijmal* and the latter *pattidari* and *bhaiyachara*. *Item 1* states the area by village papers (column 5 of Table I). *Item 2* (*a*) shows areas covered with forests (column 2 of Table II) which are wholly revenue-free.

† *Jhalawar.*—The whole area stated in this table is classed as "Khatedari" and "Watendari" equivalent to "raiyatwari" and "zamindari" respectively. Item 1 excludes entire villages held by jagirdars and udakdars.

‡ States the net area by professional survey (column 4 of Table I).

(*a*) Not available.

JATH	PHALTAN (Raiyatwari)	AUNDH (Raiyatwari)	SACHIN (Raiyatwari)	DHARAMPUR	BENARES	RAMPUR (Zamindari)	TEHRI GARHWAL (Khalsa)	
								1. Total area (in acres) by survey (column 2 of Table I)
570,894	254,038	320,967	28,499	...	...	...	...	1918-19
570,893	254,038	320,967	28,498	...	*377,542	...	...	1919-20
570,893	254,038	320,967	28,641	*369,192	*377,572	571,226	2,880,000	1920-21
570,893	254,038	320,967	28,641	*379,048	*377,610	571,226	2,880,000	1921-22
627,452	254,038	320,967	28,641	*382,613	*377,714	571,226	2,880,000	1922-23
								DEDUCT—
								2 (a) Area (in acres) not fully assessed
116,944	51,849	54,510	6,719	...	...	...	...	1918-19
...	51,849	54,510	6,724	...	12,545	...	...	1919-20
114,054	51,848	54,510	6,813	101,694	12,545	7,813	...	1920-21
115,125	51,848	54,510	6,813	103,623	12,446	8,508	...	1921-22
...	51,849	54,510	6,812	104,440	12,440	8,508	...	1922-23
								2 (b) Area (in acres) for which the figures required for this table are not available
...	...	9,065	...	...	...	...	...	1918-19
...	...	9,065	...	...	...	...	...	1919-20
...	...	9,065	...	...	...	...	2,713,950	1920-21
...	...	9,065	...	...	...	...	2,662,256	1921-22
...	...	9,065	...	...	...	...	2,661,145	1922-23
								3 Balance, that is, fully assessed area (in acres) for which figures are available
								(a) Total
453,948	202,189	257,392	21,780	...	...	...	...	1918-19
570,893	202,189	257,392	21,774	...	364,997	...	...	1919-20
456,839	202,190	257,392	21,828	267,498	365,027	563,413	166,050	1920-21
455,768	202,190	257,392	21,828	275,425	365,164	562,718	217,744	1921-22
627,452	202,189	257,392	21,829	278,173	365,274	562,718	218,855	1922-23
								3 (b) Cultivated
476,130	69,759	218,433	21,016	...	...	...	...	1918-19
486,435	132,839	218,373	21,020	...	236,936	...	...	1919-20
476,685	131,650	154,463	21,266	127,540	230,224	353,191	5,046	1920-21
481,157	131,657	162,102	21,243	136,244	234,889	358,043	208,735	1921-22
536,563	132,196	159,217	21,244	139,447	234,098	356,463	202,503	1922-23
								4. Total revenue (in rupees) from land of head 1 above (excluding cesses)
1,45,163	1,74,096	1,62,614	1,40,144	...	...	...	...	1918-19
1,63,309	1,74,095	1,62,614	1,38,130	...	11,01,264	...	...	1919-20
1,57,382	1,74,095	1,62,615	1,80,258	2,40,706	10,91,063	30,57,339	1,15,675	1920-21
1,69,729	1,74,095	1,62,615	2,07,750	2,74,662	11,19,234	30,75,760	1,15,675	1921-22
1,76,231	1,74,095	1,62,615	1,86,681	2,77,329	11,22,745	31,95,383	1,15,675	1922-23
								5. Population of area in head 1
78,643	55,960	68,995	18,903	...	...	...	...	1918-19
78,643	55,996	68,995	18,903	...	358,623	...	...	1919-20
78,643	43,285	64,560	19,977	95,182	362,735	453,606	318,485	1920-21
82,654	43,285	64,560	19,977	95,171	362,735	453,606	318,485	1921-22
82,654	43,285	64,560	19,977	95,171	362,735	453,607	318,485	1922-23

See explanations given in the footnotes (page 68)

* States net area by professional survey (Column 4 of Table I).

Table VI—*continued*

No. 10.—INCIDENCE OF THE LAND REVENUE ASSESSMENT ON THE AREA AND POPULATION IN EACH STATE—*continued*

	Hyderabad (Raiyatwari)	Mysore (Raiyatwari)	Gwalior (Zamindari)	Kashmir	Pudukkottai (Raiyatwari and whole inam)	Banganapalle.	Sandur (Raiyatwari)	Cochin
6. Total revenue (in rupees) from land per population (heads 4 and 5)								
1918-19	...	1 15 4	3 6 10	...	2 6 1	4 14 3	1 4 7	1 4 11
1919-20	2 2 10	1 15 6	3 5 4	...	2 6 8	4 14 8	1 4 7	1 3 10
1920-21	2 — —	1 14 7	3 6 —	1 14 6	2 5 5	5 4 6	1 7 10	1 2 11
1921-22	2 6 11	1 15 —	3 6 —	2 — 4	2 5 3	5 4 10	1 7 8	1 2 11
1922-23	2 4 1	2 0 4	3 7 5	2 — 5	2 6 2	5 4 4	1 7 8	1 2 0
*7. Land revenue (in rupees) assessed on fully assessed area [head 3(a)]**								
1918-19	...	98,73,154	88,80,854	...	7,52,988	1,91,060	17,399	11,16,293
1919-20	2,42,19,252	99,68,392	89,11,347	...	7,62,970	1,91,727	17,425	11,38,500
1920-21	2,22,74,299	1,00,98,007	90,18,452	51,69,349	7,72,588	1,91,199	17,398	11,57,852
1921-22	2,72,01,813	1,03,97,289	91,28,985	55,25,799	7,80,200	1,91,741	17,310	11,57,118
1922-23	2,51,92,291	1,06,66,105	92,35,548	54,90,896	7,86,397	1,90,932	17,295	11,02,924
Incidence (in rupees) per acre of land revenue (head 7) on fully assessed area (head 3)								
*8. For total area***								
1918-19	...	1 4 2	— 11 2	...	2 4 10	1 10 10	1 2 9	2 6 4
1919-20	1 — 6	1 4 3	— 11 1	...	2 5 —	1 11 —	1 2 9	2 4 4
1920-21	— 15 1	1 4 7	— 11 4	1 10 6	2 5 2	1 10 10	1 2 9	2 5 6
1921-22	1 2 7	1 5 2	— 11 5	— 13 6	2 5 3	1 11 —	1 2 7	2 5 3
1922-23	1 1 2	1 4 4	— 11 6	— 13 7	2 5 5	1 10 11	1 2 7	2 3 4
9. For cultivated area†								
1918-19	...	1 10 10	2 5 5	...	3 2 2	1 14 1	1 15 8	2 9 7
1919-20	1 5 9	1 9 9	2 1 11	...	2 12 11	1 14 1	1 15 5	2 7 8
1920-21	1 7 4	1 11 2	2 3 2	2 9 7	2 11 6	1 14 4	1 15 11	2 5 6
1921-22	1 4 4	1 11 5	2 2 6	3 3 7	3 1 1	1 13 10	1 15 10	2 5 3
1922-23	1 2 9	1 11 10	2 2 6	2 15 2	2 12 5	1 13 11	2 0 9	2 3 4
10. Population of fully assessed area								
1918-19	...	4,863,562	2,672,426	...	411,886	39,344	12,450	908,631
1919-20	...	4,813,978	2,672,426	...	411,886	39,344	12,450	918,300
1920-21	...	4,939,058	2,672,426	2,657,612	426,813	36,646	10,555	979,077
1921-22	...	4,965,945	2,672,426	2,687,217	426,813	36,646	10,555	979,080
1922-23	...	4,965,945	2,667,524	2,538,367	426,813	36,645	10,555	979,080
11. Land revenue assessment (in rupees) per head of population of fully assessed area (heads 7 and 10)								
1918-19	...	2 — 6	3 5 2	...	1 13 3	4 13 8	1 6 4	1 2 —
1919-20	...	2 1 2	3 5 4	...	1 13 8	4 13 11	1 6 5	1 3 10
1920-21	...	2 — 9	3 6 —	1 15 1	1 13 —	5 3 6	1 10 4	1 2 11
1921-22	...	2 1 6	3 6 —	2 — 9	1 12 7	5 3 9	1 10 3	1 2 11
1922-23	...	2 2 4	3 7 5	2 2 7	1 13 6	5 3 4	1 10 3	1 2 0
Towns of over 10,000 inhabitants—								
12. Number of towns								
1918-19	...	6	6	...	1	...	...	4
1919-20	21	6	6	...	1	...	...	4
1920-21	22	10	6	...	1	...	...	4
1921-22	22	10	6	3	1	...	...	4
1922-23	22	10	7	3	1	...	...	4
13. Aggregate population thereof								
1918-19	...	242,994	141,931	...	26,850	...	...	83,170
1919-20	356,672	242,994	142,931	...	26,850	..	...	84,000
1920-21	370,424	382,349	142,931	...	26,101	...	...	93,903
1921-22	370,424	382,348	142,931	186,560	26,101	...	...	93,903
1922-23	370,424	382,119	200,419	186,560	26,101	...	...	93,903

**Entry 7*— As in entry 4, but only ordinary land revenue on fully assessed areas is to be entered.
***Entry 8*—To be entry 7 divided by entry 3 (*a*).
†*Entry 9*—To be entry 7 divided by entry 3 (*b*).

Indore	Bhopal	Rajgarh (Raiyatwari)	Narsingarh (Raiyatwari)†	Barwani (Raiyatwari)	Nagod	Bikaner	Marwar	
								6. Total revenue (in rupees) from land per head of population (heads 4 and 5)
5 8 8	3 11 5	5 14 8	5 3 5	2 13 2	3 4 3	1 11 4	1 10 5	1918-19
5 6 11	3 15 9	5 15 2	5 3 9	2 12 10	3 4 8	1 10 6	3 3 11	1919-20
5 8 6	4 3 3	6 10 5	5 11 2	2 8 4	3 9 —	1 11 7	2 7 3	1920-21
4 14 3	4 3 4	6 12 8	5 11 11	2 8 11	3 9 —	1 14 7	2 1 11	1921-22
5 1 3	4 3 10	5 12 6	5 12 7	2 8 10	3 9 1	2 0 0	2 7 11	1922-23
								7. Land revenue (in rupees) assessed on fully assessed area [head 3 (a)]
49,71,658	27,11,943	7,42,005	5,72,477	3,06,642	2,41,664	8,97,653	6,51,261	1918-19
49,35,769	29,10,327	7,47,326	5,74,773	3,04,974	2,41,664	8,65,700	12,62,377	1919-20
49,41,912	29,11,302	7,43,999	5,77,656	3,03,326	2,42,844	9,08,290	12,65,337	1920-21
49,95,924	29,15,089	7,49,100	5,82,694	3,07,161	2,42,844	9,56,780	12,65,337	1921-22
50,76,536	29,35,493	7,49,100	5,93,400	3,06,418	2,43,343	10,13,595	12,65,237	1922-23
								Incidence (in rupees) per acre of land revenue (head 7) on fully assessed area (head 3)
								8. For total area
1 1 9	— 15 11	2 2 5	1 13 2	— 12 1	— 11 11	— 3 6	— 3 2	1918-19
1 1 8	1 2 4	2 2 5	1 13 3	1 2 —	— 12 —	— 3 5	— 6 —	1919-20
1 1 9	1 2 —	2 2 2	2 13 5	1 2 2	— 12 1	— 3 8	— 6 —	1920-21
1 1 11	1 2 2	2 2 5	1 13 2	1 2 3	— 12 1	— 3 9	— 6 —	1921-22
1 2 2	1 3 7	3 7 —	1 13 2	— 13 2	— 12 2	— 3 4	— 6 —	1922-23
								9. For cultivated area
2 10 6	2 6 —	3 8 2	3 2 5	1 7 1	2 6 7	— 7 9	— 4 9	1918-19
2 8 4	2 3 4	3 10 —	3 3 2	1 4 9	2 7 3	— 7 4	— 9 1	1919-20
2 9 7	2 7 8	3 10 —	3 4 7	1 5 4	2 9 2	— 8 1	— 9 1	1920-21
2 9 —	2 8 —	3 10 5	3 4 11	1 5 5	2 6 4	— 7 11	— 9 1	1921-22
2 8 7	2 9 10	3 6 5	3 5 1	1 4 10	2 5 6	— 8 3	— 10 1	1922-23
								10. Population of fully assessed area
‡	‡	127,293	109,854	108,583	74,000	342,546	397,324	1918-19
‡	‡	127,293	109,854	108,583	73,336	342,546	397,324	1919-20
‡	‡	114,972	101,426	120,150	68,190	342,546	523,935	1920-21
‡	‡	114,972	101,426	120,150	68,190	315,085	612,477	1921-22
‡	‡	121,976	101,426	120,150	68,194	315,085	520,477	1922-23
								11. Land revenue assessment (in rupees) per head of population of fully assessed area (heads 7 and 10)
‡	...	5 13 3	5 3 5	2 13 2	3 4 3	2 9 11	1 10 2	1918-19
‡	...	5 13 11	5 3 9	2 12 10	3 4 8	2 8 6	3 2 10	1919-20
‡	...	6 7 6	5 11 2	2 8 4	3 9 —	2 10 5	2 6 8	1920-21
‡	...	6 8 3	5 11 11	2 8 10	3 9 —	3 0 7	2 1 1	1921-22
‡	...	6 2 3	5 13 7	2 8 10	3 9 1	3 3 6	2 6 11	1922-23
								Towns of over 10,000 inhabitants— 12. Number of towns
1	1	...	...	...	...	5	5	1918-19
1	1	...	...	...	...	5	5	1919-20
1	1	...	...	...	...	5	6	1920-21
1	1	...	...	...	...	5	6	1921-22
1	1	...	...	...	...	5	6	1922-23
								13. Aggregate population thereof
124,842	56,204	...	...	...	...	109,128	124,476	1918-19
124,842	56,204	...	...	...	...	109,128	124,476	1919-20
124,842	45,094	...	...	...	...	109,128	136,512	1920-21
194,902	45,094	...	...	...	...	126,678	136,512	1921-22
194,902	45,094	...	...	...	...	126,678	136,512	1922-23

See explanations given in the footnotes (page 68).

† *Item 10* includes population of area not fully assessed which cannot be separated from that of fully assessed area.

‡ No information.

Table VI—*concluded*

No. 10.—INCIDENCE OF THE LAND REVENUE ASSESSMENT ON THE AREA AND POPULATION IN EACH STATE—*continued*

	Jaipur	Alwar (Zamindari and village communities)	Bharatpur (Raiyatwari and zamindari)	Jhalawar (Raiyatwari and zamindari)	Tonk (Raiyatwari)	Kotah (Raiyatwari)	Bundi	Dholpur
6. Total revenue (in rupees) from land per head of population (heads 4 and 5)								
1918-19	4 4 6	3 9 8	2 7 5	4 10 1	4 1 —	*	4 15 —	...
1919-20	6 2 —	3 9 8	4 9 6	4 13 1	5 — 9	*	4 15 11	...
1920-21	5 4 2	3 9 7	4 9 6	4 12 9	5 1 6	*	3 4 3	5 3 7
1921-22	5 6 3	5 8 11	5 4 —	4 12 9	4 2 6	*	3 7 3	5 3 7
1922-23	5 4 6	5 11 2	5 3 —	5 — 2	3 15 5	*	3 5 8	5 3 8
7. Land revenue (in rupees) assessed on fully assessed area [head 3 (a)]								
1918-19	38,77,853	24,31,506	22,88,341	3,78,549	9,61,521	22,03,633	6,18,040	...
1919-20	43,65,192	24,31,722	23,65,649	3,93,406	12,00,473	30,38,444	6,49,986	...
1920-21	43,26,290	24,28,133	23,71,562	3,90,366	11,56,669	28,63,430	5,88,580	12,03,071
1921-22	43,98,229	25,27,074	23,94,542	3,86,632	11,30,908	30,22,138	6,18,684	12,03,071
1922-23	41,97,396	25,88,769	24,16,119	4,01,701	10,87,880	30,72,336	6,04,841	12,03,071
Incidence (in rupees per acre of land revenue (head 7) on fully assessed area (head 3)								
8. For total area								
1918-19	1 11 4	1 9 4	1 15 3	1 — 8	1 13 1	1 — 9	— 12 8	...
1919-20	1 14 9	1 9 9	2 — 2	1 1 2	2 3 6	1 7 2	— 11 7	...
1920-21	1 14 6	1 9 10	2 — 3	1 1 1	2 3 8	1 5 9	— 11 1	1 10 —
1921-22	1 15 —	1 10 11	2 — 6	1 1 1	2 3 5	1 7 —	— 11 8	1 10 —
1922-23	1 13 5	1 11 6	2 1 —	1 1 2	2 2 1	1 7 2	— 11 5	1 10 —
9. For cultivated area								
1918-19	7 3 11	4 3 3	5 3 9	4 — 6	2 10 3	2 7 1	3 6 10	...
1919-20	5 10 8	2 13 7	3 5 —	4 1 2	3 — 7	2 13 10	4 3 1	...
1920-21	6 3 10	3 8 3	4 10 11	4 3 4	3 — 5	2 11 6	3 9 3	5 5 8
1921-22	5 12 3	3 3 9	3 9 8	4 1 10	2 15 1	2 13 9	3 10 4	5 1 9
1922-23	5 6 8	3 3 5	3 8 8	3 15 1	2 11 11	2 14 —	3 7 2	4 14 —
10. Population of fully assessed area								
1918-19	607,116	674,492	515,401	77,484	251,837	637,380	108,809	...
1919-20	732,007	674,492	515,401	77,484	251,900	637,380	112,041	...
1920-21	755,172	674,492	515,401	...	239,688	630,060	120,558	230,188
1921-22	825,682	454,819	455,561	...	287,688	630,060	122,048	230,188
1922-23	823,636	454,819	454,868	...	287,688	630,060	121,848	230,188
11. Land Revenue assessment (in rupees) per head of population of fully assessed area (heads 7 and 10)								
1918-19	6 6 2	3 9 8	4 7 —	4 14 2	3 13 1	3 7 4	5 11 —	...
1919-20	5 15 —	3 9 8	4 9 5	5 1 3	4 12 3	4 12 4	5 12 10	...
1920-21	5 11 8	3 9 7	4 9 8	...	4 13 3	4 8 9	4 14 1	5 3 7
1921-22	5 5 3	5 8 11	5 4 1	...	3 14 11	4 12 9	5 1 1	5 3 7
1922-23	5 1 6	5 11 2	5 4 11	...	3 12 6	4 14 —	4 15 5	5 3 8
Towns of over 10,000 inhabitants—								
12. Number of towns								
1918-19	...	2	3	1	2	1	...	...
1919-20	...	2	3	1	2	1	...	...
1920-21	...	2	3	...	2	1	1	1
1921-22	...	1	2	...	2	2	1	1
1922-23	...	1	2	...	2	2	1	1
13. Aggregate population thereof								
1918-19	...	50,819	55,333	11,474	45,925	32,753	...	...
1919-20	...	50,819	55,333	11,474	45,925	32,753	...	...
1920-21	...	50,819	55,333	...	42,134	10,157	16,105	16,206
1921-22	...	44,760	43,227	...	42,134	41,864	16,105	16,206
1922-23	...	44,761	43,227	...	42,134	41,864	16,105	16,206

* Not available.

See explanations given in the footnotes (page 68).
See explanations given in the footnotes (page 72).

Jath	Phaltan (Raiyatwari)	Aundh (Raiyatwari)	Sachin (Raiyatwari)	Dharampur	Benares	Rampur (Zamindari)	Tehri—Garhwal (Khalsa)	
								6. Total revenue (in rupees) from land per head of population (heads 4 and 5)
1 13 6	3 1 9	2 5 8	7 6 7	...	...	...	...	1918-19
2 1 3	3 1 9	2 5 8	7 4 11	...	3 1 2	...	...	1919-20
2 — —	4 — 4	2 8 4	9 — 4	2 8 5	3 — 2	6 11 10	— 5 9	1920-21
2 — 10	4 — 4	2 8 4	10 6 5	2 14 2	3 1 4	6 12 6	— 5 9	1921-22
2 1 11	4 — 4	2 8 4	9 5 6	2 14 6	3 1 6	7 — 9	— 5 9	1922-23
								7. Land revenue (in rupees) assessed on fully assessed area [head 3 (a)]
1,45,163	1,36,995	1,53,398	1,40,144	...	...	...	...	1918-19
1,63,309	1,02,777	1,53,398	1,38,130	...	11,01,264	...	...	1919-20
1,57,382	1,02,777	1,53,398	1,80,258	2,40,706	10,91,063	30,56,731	1,15,675	1920-21
1,69,729	1,02,777	1,53,398	2,07,750	2,74,662	11,19,234	30,74,560	1,15,675	1921-22
1,75,231	1,02,777	1,53,398	1,86,681	2,77,329	11,22,743	31,94,783	1,15,675	1922-23
								Incidence (in rupees) per acre of land revenue (head 7) on fully assessed area (head 3)
								8. For total area
— 5 1	— 10 10	— 9 6	6 6 11	...	...	...	...	1918-19
— 4 7	— 8 2	— 9 6	6 5 6	...	3 — 3	...	...	1919-20
— 5 6	— 8 2	— 9 6	8 4 2	— 14 5	2 15 10	5 6 10	— 11 2	1920-21
— 5 11	— 8 2	— 9 6	9 8 4	— 15 11	3 1 ...	5 7 5	— 8 6	1921-22
— 4 6	— 8 2	— 9 6	8 8 10	— 11 7	3 1 2	5 10 10	— 8 5	1922-23
								9. For cultivated area
— 4 11	1 15 5	— 11 2	6 10 8	...	...	...	...	1918-19
— 5 4	— 12 5	— 11 2	6 9 1	...	4 10 4	...	...	1919-20
— 5 3	— 12 6	— 15 1	8 7 7	1 14 2	4 11 9	8 10 6	— 11 7	1920-21
— 5 8	— 12 6	— 15 2	9 12 6	2 — 3	4 12 3	8 9 5	— 8 10	1921-22
— 5 5	— 12 5	— 15 5	8 12 9	1 15 9	4 12 9	8 12 7	— 9 2	1922-23
								10. Population of fully assessed area
78,643	42,970	55,017	18,903	...	...	...	...	1918-19
78,643	43,006	55,017	18,903	...	347,956	...	...	1919-20
78,643	34,042	52,941	19,977	95,182	350,132	434,701	318,485	1920-21
82,654	34,042	52,941	19,977	95,171	350,246	448,156	318,485	1921-22
82,654	34,042	52,941	19,977	95,171	350,246	449,421	318,485	1922-23
								11. Land revenue assessment (in rupees) per head of population of fully assessed area (heads 7 and 10)
1 13 6	3 3 —	2 12 7	7 6 7	...	...	...	...	1918-19
2 1 3	3 6 1	2 12 7	7 4 11	...	3 2 7	...	...	1919-20
2 — —	3 — 4	2 14 4	9 — 4	2 8 5	3 1 10	7 — 6	— 5 9	1920-21
2 10 3	3 — 4	2 14 4	10 6 5	2 14 2	3 3 2	6 13 9	— 5 9	1921-22
2 1 11	3 — 3	2 14 4	9 5 6	2 14 6	3 3 3	7 1 9	— 5 9	1922-23
								Towns of over 10,000 inhabitants—
								12. Number of towns
...	...	...	...	...	...	...	...	1918-19
...	...	...	...	...	1	...	...	1919-20
...	...	...	...	...	1	...	...	1920-21
...	...	...	...	...	1	...	...	1921-22
...	...	...	...	...	1	...	...	1922-23
								13. Aggregate population thereof
...	...	...	...	...	...	...	...	1918-19
...	...	...	...	...	10,711	...	...	1919-20
...	...	...	...	...	10,711	...	...	1920-21
...	...	...	...	...	10,711	...	...	1921-22
...	...	...	...	...	10,711	...	...	1922-23

APPENDIX A.

Vernacular terms used in the Explanatory Notes.

Bhaiyachara (Alwar).—Villages held by a number of families, by possession without reference to shares.

Bir (Narsingarh).—Grass lands.

Bunds (Alwar).—Embankments.

Chauth (Bharatpur).—Land paying one-fourth of the rental.

Ilaka (*Ilaqa*).—An estate or dependency, a property.

Inám (Mysore).—Wholly or partially revenue-free tenure; *minor ináms* are plots of inám lands situated in a village, whether Government or inám.

Istamrár (Gwalior, Indore, Bharatpur).—A tenure which, though the revenue is assigned, is charged with a permanently fixed quit-rent.

——— (Alwar).—A tenure which, though favourably assessed, is charged with a permanently fixed quit-rent.

——— (Bharatpur).—Land paying a reduced permanently fixed *jama* (assessment).

Jagir (Mysore, Gwalior, Kishangarh, Kotah, Narsingarh).—Land granted revenue-free on condition of military service or as a charitable endowment.

—— (Indore, Barwani).—Land granted revenue-free on condition of military service or as a charitable endowment or in recognition of good services rendered to the State.

—— (Bikaner).—Land granted revenue-free on condition of military service or as a charitable endowment.

—— (Alwar).—Assignment of land revenue, with or without condition of military service and payment of commutation dues, granted in recognition of meritorious services to relations of the ruling chief or other high officials of the State.

—— (Kishangarh).—Land granted revenue-free on condition of military service either actually rendered or fulfilled by a rateable money contribution.

Jagirdar (Jhalawar).—Holder of jagir land.

Jodi (Mysore).—A whole inám village paying quit-rent to Government.

Kayamgutta (Mysore).—A whole village granted by the State on fixed money-rent.

Khalsa (Gwalior, Jaipur, Bikaner, Marwar, Bharatpur).—Land paying full revenue to the State.

Khatedari (Jhalawar).—Same as *raiyatwari*.

Muafi (Gwalior, Alwar, Kotah, Bharatpur, Kishangarh).—Land granted free of revenue.

Out-bandi (Indore).—Assessment of revenue calculated at a fixed rate per plough.

Patel (Mysore).—Village headman appointed by Government.

Pattidari (Alwar).—Villages held by a number of families, by shares, ancestral or customary.

Patwari (Narsingarh).—Village revenue officer or accountant.

Raiyatwari (Bharatpur).—State area leased to cultivators for a fixed term.

Rundhs (Bharatpur).—State grass preserves.

Sarvamanayam (Mysore).—An inám village, wholly revenue-free.

Shanbóg (Mysore).—A village accountant appointed by Government.

Tanka (Gwalior).—Estate held by certain families who were in power when the country was annexed and who were left in possession of their estates on payment of a fixed annual tribute, or *tanka*, bearing but a small proportion to the annual assets.

Ubari (Gwalior).—Land held at an abatement of the full land revenue.

Udakdar (Jhalawar).—Holder of a Ubári estate.

Watendari (Jhalawar).—Same as *Zamindari*.

Zamindari (Bharatpur).—Estate on a fixed assessment under a deed of permanent ownership granted by the State.

Zamindari-bil-ijmal (Alwar).—Villages held jointly by a body of owners.

APPENDIX B.

Table I.

Mysore (Page 8).

Column 2 states the area of the State as ascertained by revenue survey. *Column 3* exhibits the area of jodi, kayamgutta, and sarvamanayam villages, and jagirs for which the statistics required for the other tables are not available at present.

Gwalior (Page 8).

Column 3 states the estimated areas of jagir, muafi, ubari, tanka, istamrar and such other villages as are still unsurveyed.

Column 5.—The figures in column 4 are repeated.

Kashmir (Page 8).

Column 2 states the whole area of the State according to the Census of 1921. *Column 3* states the areas of Bhadarwa and Punch, certain unsettled areas and frontier tracts which are not directly looked after by the Revenue Department of the State, and also certain other areas for which returns are not available.

Columns 4 and 5 entirely exclude the area of Bhadarwa (*Jagir*) and Punch and Frontier *Ilaqas*.

Indore (Page 9).

Column 2 states the whole area of the State, excluding the areas covered by the Indore Residency, the Mhow Cantonment, and the Hirapur Thakurate.

Column 3 states the areas of jagir, istamrar, and forest villages, and also of some of the outbandi villages.

Bikaner (Page 10).

Column 3 states the areas of jagir and such other villages as are still unsurveyed; it also includes the areas which formerly were parts of jagir villages, but which, after the completion of the settlement operations, either lapsed to or were resumed by the State.

Marwar (Page 10).

Column 3 states the areas of jagir and such other villages as are still unsurveyed. It also includes the area of those khalsa villages which have not yet been regularly assessed; these are chiefly the latest acquisition to khalsa under the law of escheat.

Columns 4 and 5.—The area by village papers does not differ from the area by survey, for, although differences occur under the different classes of soil, the total area of each village is the same in both cases.

Jaipur (Page 10).

Column 2 states the whole area of the State according to the Census of 1921.

Column 3 includes 1,034,280 acres, being the area of detached revenue free plots situated in khalsa villages.

Columns 4 and 5 represent statistics for khalsa area only (forming about one-third of the whole area of the State).

Bharatpur (Page 11).

Tonk (Page 11).

Columns 2 and 4 state the area of the State according to the professional survey of 1855.

Column 5 states the area of the State according to the settlement records.

Column 3 states the area of jagir villages.

Kotah (Page 11).

Column 3 states the area of entire jagir and muafi villages, which have not yet been surveyed, and the detached revenue-free plots situated in khalsa villages.

APPENDIX B—*continued*

Table II.

Column 2 states the areas of State and district forests and of plantations. Mysore (Page 15)

Column 3 includes not only lands absolutely unfit for cultivation, but also lands reserved for pasture, and plantations intended for public use and therefore left unassessed. A large portion of the pasture lands is fit for cultivation, and is given out for cultivation from time to time under special orders, such lands when given out for cultivation being transferred from column 3 to 5 or 6 as the case may be.

Column 4 states unoccupied assessed waste.

Column 5.—There is no system of fallows, that is, lands are not systematically left uncultivated for the purpose of giving them rest. Individuals occupy large areas and pay full assessment thereon, leaving portions uncultivated, generally for the use of their cattle. For purposes of account the difference between the areas of the lands occupied by individuals and of those actually cultivated by them is taken as fallow. The lands occupied and assessed are sometimes unfit for cultivation, having been taken up on full assessment merely for use as pasture, but the exact area of all such lands cannot be ascertained, although it cannot be large.

Statistics of *Jagir* and unsurveyed villages are not included, *vide* notes on page 75. Bikaner (Page 17)

Column 2 includes grass preserves (locally called the State *Rundhs*) and hills. Bharatpur (Page 17)

Column 4 includes areas out of cultivation or which have not been cultivated for the last four years or upwards, but excludes State grass preserves (*Rundhs*).

Column 5.—The maximum period for which land thrown out of cultivation is reckoned as fallow is three years.

Table III.

Statistics of Jagir and unsurveyed villages are not included, *vide* notes on page 75. Bikaner (Pages 26—27)

Column 2 includes area irrigated from the Bareta Bund constructed by the State, Public Works Department. Bharatpur (Page 24)

Table IV.

The areas under mixed crops are distinguished and entered under the respective crops of which they are composed. Gwalior (Pages 36—37)

Statistics of *Jagir* villages are not included, *vide* notes on page 75. Bikaner (Pages 38—39)

Table V.

Until 1898-99 statistics were collected every year by the *shanbog* and *patel* of each village by enquiry or inspection. Since that year a census has been taken every five years as nearly as possible simultaneously throughout the State. The last census was taken in January 1921. Live-stock in municipalities are included. Mysore (Pages 56—59)

Table VI.

Column 2 (a) states the area entered in column 3 of Table I *plus* that in column 4, Table II. Mysore (Page 68)

APPENDIX B—*continued*

Table VI—*continued*

Mysore (Pages 68, 72).

Column 2 (b) states the area entered in columns 2 and 3 of Table II.

Column 3 (a) states Government occupied lands, including minor inams in Government villages (columns 5 and 6 of Table II).

Column 3 (b) states the area actully sown (column 6 of Table II).

Column 4 states the total realisable land revenue, including miscellaneous land revenue.

Column 7 states the total raiyatwari demand, *plus* the quit-rent due on minor inams in Government villages.

Gwalior (Pages 68, 72).

Column 1 states the net area by survey (column 4 of Table I).

Column 2 (a).—No information.

Column 3 (a) includes area not fully assessed which cannot be separated from area fully assessed.

Column 4 states "Land Revenue" as defined in the Civil Accounts, and includes cesses which cannot be separated from the land-revenue.

Column 7 states only ordinary land revenue with cesses.

Columns 8 and 9 represent the incidence of land revenue on areas both fully and partially assessed.

Column 10 includes population of area not fully assessed which cannot be separated from that of fully assessed area.

Marwar (Page 69)

Column 3 (b) states not only the area actually under crops, but also fallow lands as revenue rates are assessed on the total cultivated area, including fallows. Hence the area stated in this column exceeds the total area in Table IV.

Columns 4 and 5 relate only to khalsa area, as statistics for these columns are not available for the whole area of the State.

Bharatpur (Pages 70, 74).

The State area leased to cultivators for a fixed term is returned as *raiyatwari*. The area leased out on condition of proprietary rights being given to lessees if they reclaimed land within a fixed term is returned as *zamindari-temporarily settled*; and the rest of the area (*i.e.*, the area remaining after deduction of the raiyatwari and the temporarily-settled zamindari areas from the total area) is entered as *zamindari—permanently settled*.

Column 2 includes muafi, chauth, and istamrar areas.

Column 5.—The population stated is that of the last census.

Column 10 shows the total population in cases where separate figures for areas fully and not fully assessed are not available.

Tonk (Page 70)

Column 1 states the net area by survey (column 4 of Table I).

Kotah (Page 70)

Column 1 states the area by village papers (column 5 of Table I).

Column 5 includes population of the muafi and jagir villages excluded from column 2.

INDEX

	Introductory Note	Tables and Appendix
A	Page	Page
Ali-Rajpur—		
Live-stock	v	60—61
Alwar—		
Area	iii	11, 70
Area under crops	...	40—51
Area under irrigation	...	26—27
Classification of Area	...	17
Live-stock	...	62—63
Population	iii	70, 74
Land revenue	...	70, 74
Area—		
Bajra or cumbu	iv	2, 3, 5, 6, 36—44
Barley	iv	2, 3, 5, 6, 36—44
Castor	...	2, 3, 7, 37—45
Cinchona	...	46—56
Coconut	...	2, 3, 7, 37—45
Coffee	iv	2, 3, 6, 46—56
Condiments and spices	iv	7, 37—45
Cotton	iv	2, 3, 6, 37—45
Cultivated	iv	4, 5, 68—71
Culturable waste	iv	2, 3, 4, 5, 15—21
Drugs and narcotics	iv	6—7, 46—56
Dyes	iv	6, 46—56
Fallows	iv	2—5, 15—21
Fibres	iv	2, 3, 6, 37—45
Fodder crops	iv	2, 3, 7, 47—57
Food crops	iv	2, 3, 7, 47—57
Food grains and pulses	iv	2, 3, 7, 36—44
Forest	iv	2—5, 15—21
Fruits and vegetables	iv	7, 47—57
Fully assessed to land revenue	...	72—75
Gram	iv	2, 3, 6, 36—44
Groundnut	...	2, 3, 7, 37—45
Indian hemp	iv	46—56
Indigo	...	2, 3, 6, 46—56
Irrigated	iv	2—5, 22—34
Jowar or cholam	iv	2, 3, 6, 36—44
Jute (sann)	...	6, 37—45
Linseed	iv	2, 3, 7, 36—44
Maize	iv	2, 3, 6, 36—44
Non-food crops	iv	2, 3, 7, 47—57
Not available for cultivation	iv	2—5, 15—21
Not fully assessed to land revenue	...	68—71
Oilseeds	iv	2, 3, 7, 37—45
Opium	iv	2, 3, 6, 46—56
Professional Survey	iv	2—5, 8—14
Ragi or marua	iv	2, 3, 6, 36—44
Rape and mustard	iv	2, 3, 7, 35—45
Rice	iv	2, 3, 6, 36—44
Sesamum	iv	2, 3, 7, 37—45
Sown	iv	2—5, 7, 15—21, 47—57
Sown more than once	iv	7, 47—57
Sugar	iv	2, 3, 7, 37—45
Sugarcane	...	7, 37—45
Tea	iv	2, 3, 6, 46—56
Tobacco	iv	2, 3, 7, 46—56
Uncultivated	...	4, 5
Village papers	iv	4, 5, 8—14
Wheat	iv	2, 3, 6, 36—44
Assam States—		
Area	i	...
Population	i	...
Aundh—		
Area	ii	14, 71
Area under crops	...	44—45, 54—55
Area under irrigation	...	32—33
Classification of area	...	20
Land revenue	...	71, 75
Live-stock	...	66—67
Population	ii	71, 75
B		
Bahawalpur—		
Area	ii	12
Area under crops	...	42—43, 52—53

	Introductory Note	Tables and Appendix
B—*contd.*	Page	Page
Bahawalpur—*contd.*		
Area under irrigation	...	30—31
Classification of area	...	19
Population	ii	...
Bajra or cumbu—		
Area	iv	2, 3, 6, 36—44
Baluchistan (Native)—		
Area	ii	...
Population	ii	...
Banganapalle—		
Area	ii	8, 68
Area under crops	...	36—37, 46—47
Area under irrigation	...	22—23
Classification of area	...	15
Land revenue	...	68, 72
Live-stock	...	58—59
Population	ii	68, 72
Barley—		
Area	iv	2, 3, 6, 36—44
Baroda—		
Area	ii	8
Area under crops	...	6—7, 36—37, 46—47
Area under irrigation	...	4, 5, 22—23
Classification of area	...	4, 5, 15
Live-stock	...	58—59
Population	ii	...
Barwani—		
Area	iii	10, 69
Area under crops	...	38—39, 48—49
Area under irrigation	...	24—25
Classification of area	...	17
Land revenue	...	69, 73
Live-stock	...	60—61
Population	iii	69, 73
Benares—		
Area	...	14, 71
Area under crops	...	44—50, 56—57
Area under irrigation	...	34—35
Classification of area	...	21
Land revenue	...	71, 75
Live-stock	...	66—67
Population	...	71, 75
Bengal States—		
Area	i	...
Population	i	...
Bhaiyachara	...	76
Bharatpur—		
Area	iii	11, 70
Area under crops	...	40—41, 50—51
Area under irrigation	...	26—27, 78
Classification of area	...	17, 78
Land revenue	...	70, 74
Live-stock	...	64—65
Population	iii	70, 74
Bhavnagar—		
Area	...	14
Area under crops	...	44—45, 56—57
Area under irrigation	...	32—33
Classification of area	...	21
Live-stock	...	66—67
Bhopal—		
Area	iii	9, 69
Area under crops	...	38—39, 48—49
Area under irrigation	...	24—25
Classification of area	...	16
Land revenue	...	69, 73
Live-stock	...	60—61
Population	iii	69, 73

INDEX

	Introductory Note	Tables and Appendix
B—*contd.*	Page	Page
Bihar and Orissa States—		
Area	i	...
Population	i	...
Bikaner—		
Area	iii	10, 69, 77
Area under crops	...	38—39, 48—49
Area under irrigation	...	26—27
Classification of area	...	17
Land revenue	...	69, 73
Live-stock	...	62—63
Population	iii	69, 73
Bir	...	76
Bombay States—		
Area	i	14
Area under crops	...	6—7, 44—45
		56—57
Area under irrigation	...	4, 5, 34—35
Classification of area	...	4, 5, 21
Population	i	...
Buffaloes	v	2, 3, 58—66
Bulls and bullocks	v	2, 3, 58—66
Bundi—		
Area	iii	11, 70
Area under crops	...	40—41, 50—51
Area under irrigation	...	28—29
Classification of area	...	18
Land revenue	...	70, 74
Live-stock	...	64—65
Population	iii	70, 74
Bunds	..	76
Burma States—		
Area	i	...
Population	i	...
C		
Calves	v	2, 58—66
Camels	v	59—67
Canals, area irrigated from	iv	4, 5, 22—34
Carts	v	59—67
Castor	...	2, 3, 7, 37—45
Central India States—		
Area	iii	10
Area under crops	...	6—7, 38—39, 48—49
Area under irrigation	...	4, 5, 26—27
Classification of area	...	4, 5, 17
Population	iii	...
Central Provinces States—		
Area	i	...
Population	i	...
Chauth	...	76
Chhattarpur—		
Live-stock	v	62—63
Cinchona	...	46—56
Classification of area	i, iii, iv	2, 3, 14—21
Coconut	...	2, 3, 37—45
Cochin—		
Area	ii	9, 68
Area under crops	...	36—37, 46—47
Area under irrigation	...	22—23
Classification of area	...	16
Land revenue	...	68, 72
Live-stock	...	58—59
Population	ii	68, 72
Coffee	v	2, 3, 6, 46—56
Condiments and spices	iv	7, 37—45
Cotton	iv	2, 3, 6, 37—45
Cows	v	2, 3, 58—66
Crops, area under	iv	6—7, 36—57
Crops irrigated—		
Bajra	...	4, 5, 23—35
Barley	...	4, 5, 23—35
Cotton	...	4, 5, 23—35
Jowar	...	*ib*
Maize	...	*ib*
Rice	...	4, 5, 22—34
Sugarcane	...	4, 5, 23—35
Wheat	...	4, 5, 23—34
Other cereals and pulses	...	4, 5, 23—35

	Introductory Note	Tables and Appendix
C—*contd.*	Page	Page
Crops irrigated—*contd.*		
Miscellaneous food crops	...	23—35
Miscellaneous non-food crops	...	23—35
Crops, specification of	...	36—57
Culturable waste	iv	2, 3, 15—21
D		
Dewas (Junior)—		
Live-stock	v	60—61
Dhar—		
Live-stock	v	62—63
Dharampur—		
Area	ii	14, 71
Area under crops	...	44—45, 56—57
Area under irrigation	...	34—35
Classification of area	...	21
Land revenue	...	71, 75
Live-stock	...	66—67
Population	...	71, 75
Dholpur—		
Area	iii	11, 70
Area under crops	...	40—41, 50—51
Area under irrigation	...	28—29
Classification of area	...	18
Live-stock	v	64—65
Land revenue	v	70, 74
Population	ii	70, 74
Donkeys (see mules).		
Drugs and narcotics	iv	6, 7, 46—56
Dujana—		
Area	ii	12
Area under crops	...	42—43, 54—55
Area under irrigation	...	30—31
Classification of area	...	19
Population	ii	...
Dyes	iv	6, 46—56
F		
Fallow	iii	2—5, 15—21
Faridkot—		
Area	ii	13
Area under crops	...	42—43, 54—55
Area under irrigation	...	32—33
Classification of area	...	20
Population	ii	...
Fibres	iv	2, 3, 6, 37—45
Fodder crops	iv	2, 3, 7, 47—57
Food crops	iv	2, 3, 7, 47—57
Food grains and pulses	iv	2, 3, 6, 36—44
Forest	iii	2—5, 15—21
Fruits and vegetables	iv	7, 47—57
Fully assessed area	...	68—71
G		
Goats	v	58—66
Gram	iv	2, 3, 6, 36—44
Groundnut	...	2, 3, 7, 37—45
Gwalior—		
Area	ii	8, 68, 77
Area under crops	...	36—37, 46—47, 78
Area under irrigation	..	22—23
Classification of area	...	15
Land revenue	...	68, 72
Live-stock	...	58—59
Population	ii	68, 72
H		
Hemp (Indian)	iv	46—56
Horses and ponies	v	59—67
Hyderabad—		
Area	ii	8
Area under crops	...	36—37, 46—47
Area under irrigation	...	22—23
Classification of area	...	4, 5, 15
Land revenue	...	68, 72
Live-stock	...	58—59
Population	ii	68, 72

INDEX

	Introductory Note	Tables and Appendix
	Page.	Page
I		
Ilaka (Ilaqua)	...	76
Inam	...	76
Indian hemp	iv	46—56
Indigo—		
Area	...	2, 3, 6, 46—56
Indore—		
Area	iii	9, 69, 77
Area under crops	...	38—39, 48—49
Area under irrigation	...	24—25
Classification of area	...	16
Land revenue	...	69, 73
Live-stock	v	60—61
Population	iii	69, 73
Irrigated areas	iv	2, 5, 22—35
Irrigation	iv	4, 5, 22—35
Istamrar	...	76, 77
J		
Jagir	iii	76, 77
Jagirdar	...	76
Jaipur—		
Area	iii	10, 70, 77
Area under crops	...	40—41, 50—51
Area under irrigation	...	26—27
Classification of area	...	17
Land revenue	...	70, 74
Live-stock	v	62, 63
Population	iii	70, 74
Jath—		
Area	ii	13, 71
Area under crops	...	44—45, 54—55
Area under irrigation	...	32—33
Classification of area	...	20
Land revenue	...	71, 75
Live-stock	v	64—65
Population	ii	71—75
Jower or cholam	iv	2, 3, 6, 36—44
Jhabua—		
Live-stock	v	60—61
Jhalawar—		
Area	iii	11, 70
Area under crops	...	40—41, 50—51
Area under irrigation	...	26—27
Classification of area	...	18
Land revenue	...	70, 74
Live-stock	v	64—65
Population	iii	70, 74
Jind—		
Area	ii	12
Area under crops	...	40—41, 52—53
Area under irrigation	...	28—29
Classification of area	...	18
Population	ii	...
Jobat—		
Live stock	v	60—61
Jodi	...	76, 77
K		
Kalsia—		
Area	ii	12
Area under crops	...	42—43, 52—53
Area under irrigation	...	30—31
Classification of area	...	19
Population	ii	...
Kapurthala—		
Area	ii	13
Area under crops	...	42—43, 54—55
Area under irrigation	...	30—31
Classification of area	...	19
Live-stock	v	64—65
Population	ii	...

	Introductory Note	Tables and Appendix
	Page	Page
K—*contd.*		
Kashmir—		
Area	ii	8, 68, 77
Area under crops	...	36, 37, 46, 47
Area under irrigation	...	22—23
Classification of area	...	4, 5, 15
Land revenue	v	68, 72
Live-stock	v	58—59
Population	ii	68, 72
Kayamgutta	...	76, 77
Khalsa	...	*ib*
Khatedari	...	76
Kishangarh—		
Area	iii	10
Area under crops	...	40—41 50—51
Area under irrigation	...	26—27
Classification of area	...	17
Live-stock	v	62—63
Population	iii	...
Kotah—		11, 70, 77
Area	iii	
Area under crops	...	40—41, 50—51
Area under irrigation	...	28—29
Classification of area	...	18
Land revenue	...	70—74
Live-stock	...	64—65
Population	iii	70, 74, 79
L		
Land revenue	v	68—75
Linseed	iv	2, 3, 7, 36—44
Live-stock	i, v	58—67
Loharu—		
Area	ii	12
Area under crops	...	42—43, 52—53
Area under irrigation	...	30—31
Classification of area	...	19
Population	ii	...
M		
Madras States—		
Area	ii	9
Area under crops	...	6—7, 38—39, 46—47
Area under irrigation	...	4, 5, 24—25
Classification of area	...	4, 5, 16
Population	ii	...
Maihar—		
Live-stock	v	60—61
Maize	iv	2, 3, 6, 36—44
Malerkotla		
Area	ii	13
Area under crops	...	42—43, 54—55
Area under irrigation	...	30—31
Classification of area	...	19
Population	ii	...
Mares	...	59—67
Marwar—		
Area	iii	10, 69, 77
Area under crops	...	40—41, 48—49
Area under irrigation	...	26—27
Classification of area	...	17
Land revenue	...	69, 73
Live-stock	v	62—63
Population	iii	69, 73
Muafi	iii	76, 77
Mules and donkeys	v	59—67
Mysore—		
Area	ii	8, 68, 77
Area under crops	...	6—7, 36—37, 46—47
Area under irrigation	...	22—23
Classification of area	...	4, 5, 15
Land revenue	...	68, 72, 79

INDEX

	Introductory Note	Tables and Appendix
	Page	Page
M—*contd.*		
Mysore—*contd.*		
Live-stock	...	58—59, 78
Population	ii	68, 72
N		
Nabha—		
Area	ii	12
Area under crops	...	42—43, 52—53
Area under irrigation	...	28—29
Classification of area	...	18
Population	ii	...
Nagod—		
Area	iii	10, 69
Area under crops	...	38—39, 48—49
Area under irrigation	...	23—25
Classification of area	...	17
Land revenue	...	69, 73
Live-stock	v	62—63
Population	iii	69, 73
Nahan (*see* Sirmur).		
Narcotics (*see* Drugs).		
Narsingarh—		
Area	iii	9, 69
Area under crops	...	38—39, 48—49
Area under irrigation	...	23—25
Classification of area	...	16
Land revenue	...	69, 73
Live-stock	v	60—61
Population	iii	69, 73
Native States—		
Area	i	...
Division of	i	...
Population	i	...
Non-food crops	iv	2, 3, 7, 47—57
North-West Frontier Province States—		
Area	i	...
Population	i	...
Not available for cultivation	iii	2—5, 15—21
Not fully assessed to land revenue	...	68—71
O		
Oilseeds	iv	2, 3, 7, 37—45
Opium	iv	2, 3,6, 46—56
Outbandi	...	76, 77
P		
Panna—		
Live-stock	v	60—61
Pataudi—		
Area	ii	12
Area under crops	...	42—43, 52—53
Area under irrigation	...	30—31
Classification of area	...	19
Population	ii	...
Patel	...	76
Patiala—		
Area	iii	11
Area under crops	...	40—41, 52—53
Area under irrigation	...	28—29
Classification of area	...	18
Population	ii	...
Pattidari	...	76
Patwari	...	ib
Phaltan—		
Area	ii	13, 71
Area under crops	...	44—45, 54—55
Area under irrigation	...	32—33
Classification of area	...	20
Land revenue	...	71, 75
Live-stock	v	66—67
Population	...	71, 75

	Introductory Note	Tables and Appendix
	Page	Page
P—*contd.*		
Piploda—		
Live-stock	v	60—61
Ploughs	i, v	59—67
Ponies (*see* Horses).	v	59—67
Population	i, ii, iii	68—75
Professional Survey	iii	2—5, 8—14
Pudukkottai—		
Area	ii	8, 68
Area under crops	...	36—37, 46—47
Area under irrigation	...	22—23
Classification of area	...	15
Land revenue	...	68, 72
Live-stock	v	58—59
Population	ii	68, 72
Pulses (*see* Food grains)		
Punjab States—		
Area	i	13
Area under crops	...	6—7, 44—45, 54—55
Area under irrigation	...	4, 5, 32, 33
Classification of area	...	4, 5, 20
Population	i	...
R		
Ragi or marua—		
Area	iv	2, 3, 6, 36—44
Raiyatwari	...	68—75, 76
Rajgarh—		
Area	iii	9, 69
Area under crops	...	38—39, 48—49
Area under irrigation	...	24—25
Classification of area	...	16
Land revenue	...	69, 73
Live-stock	v	60—61
Population	iii	69, 73
Rajputana States—		
Area	iii	11
Area under crops	...	6—7, 40—41, 50—51
Area under irrigation	...	4, 5, 28—29
Classification of area	...	4, 5, 18
Population	iii	...
Rampur—		
Area	ii	14, 71
Area under crops	...	44—45, 56—57
Area under irrigation	...	34—35
Classification of area	...	21
Land revenue	v	71, 75
Live-stock	v	66—67
Population	ii	71, 75
Rape and mustard—		
Area	iv	2, 3, 7, 37—45
Revenue, land	v	68—75
Rice—		
Area	iv	2, 3, 6, 36—44
Rundhs	...	76, 78
Rutlam—		
Live-stock	v	60—61
S		
Sachin—		
Area	ii	14, 71
Area under crops	...	44—45, 56—57
Area under irrigation	...	32—33
Classification of area	...	20
Land revenue	...	71, 75
Live-stock	v	66—67
Population	ii	71, 75
Sailana—		
Live stock	v	60—61
Sandur—		
Area	ii	8, 68
Area under crops	...	36—37, 46—47
Area under irrigation	...	22—23
Area under Classification	...	15
Land revenue	...	68, 72
Live-stock	v	58—59
Population	ii	68, 72

INDEX

	Introductory Note	Tables and Appendix
	Page	Page
S—*contd.*		
Sann	...	6, 37—45
Sarvamanayam	...	76—77
Sesamum—		
Area	iv	2, 3, 7, 37—45
Shanbog	...	76
Shan States	i	...
Sheep	v	58—66
Sikkim—		
Area	ii	...
Population	ii	...
Simla Hill States—		
Area	ii	13
Area under crops	...	42—43, 54—55
Area under irrigation	...	32—33
Classification of area	...	20
Population	ii	...
Sirmur—		
Area	ii	12
Area under crops	...	42—43, 52—53
Area under irrigation	...	30—31
Classification of area	...	19
Population	ii	...
Source of the statistics	i	...
Sown area	iii	2—5, 7, 15—21
Sown more than once	iv, v	47—57
Spices (*see* Condiments)		7, 37—45
Sugar	iv	2, 3, 7, 37—45
Sugarcane	...	7, 37—45
Survey, professional	iii	2—5, 8—14
T		
Tanka	..	76, 77
Tanks, area irrigated from	iv	4, 5, 22—34
Tea	iv	2, 3, 6, 46—56
Tehri-Garhwal—		
Area	ii	14, 71
Area under crops	...	44—45, 56—57
Area under irrigation	...	34—35
Classification of area	...	21
Land revenue	v	71—75
Live-stock	v	66—67
Population	ii	71—75
Tobacco	iv	2, 3, 7, 46—56
Tonk—		
Area	iii	11, 70, 77
Area under crops	...	40—41, 50—51
Area under irrigation	...	28—29
Classification of area	...	18
Land revenue	...	70—74
Live-stock	v	64—65
Population	iii	70—74
T—*contd.*		
Travancore—		
Area	ii	9
Area under crops	...	38—39, 46—47
Area under irrigation	...	24—25
Classification of area	...	16
Live-stock	v	58—59
U		
Ubari	...	76—77
Udakdar	...	76
Uncultivated land	...	4, 5
United Provinces States—		
Area	i	14
Area under crops	...	44—45, 56—57
Area under irrigation	...	34—35
Classification of area	...	21
Live-stock	...	66—67
Population	i	...
V		
Vegetables (*see* Fruits)	...	...
Vernacular terms, meanings of	v	76
Village papers, area by	iv	2—5, 8—14
Village community	...	70—74
W		
Waste, culturable	iv	2—5, 15—21
Watendari	...	76
Wells, area irrigated from	iv	2—5, 22—34
Wheat—		
Area	iv	2, 3, 6, 36—44
Irrigated area	...	4, 5, 22—34
Y		
Young stock (calves, etc.)	v	58—67
Z		
Zamindari	...	68—75, 76—77
Zamindari-bil-ijmal	...	76

MGIPC—S4—11-1-89—26-8-25—10.

Map showing the Departure of sown area and that of Rainfall in 1923-24.

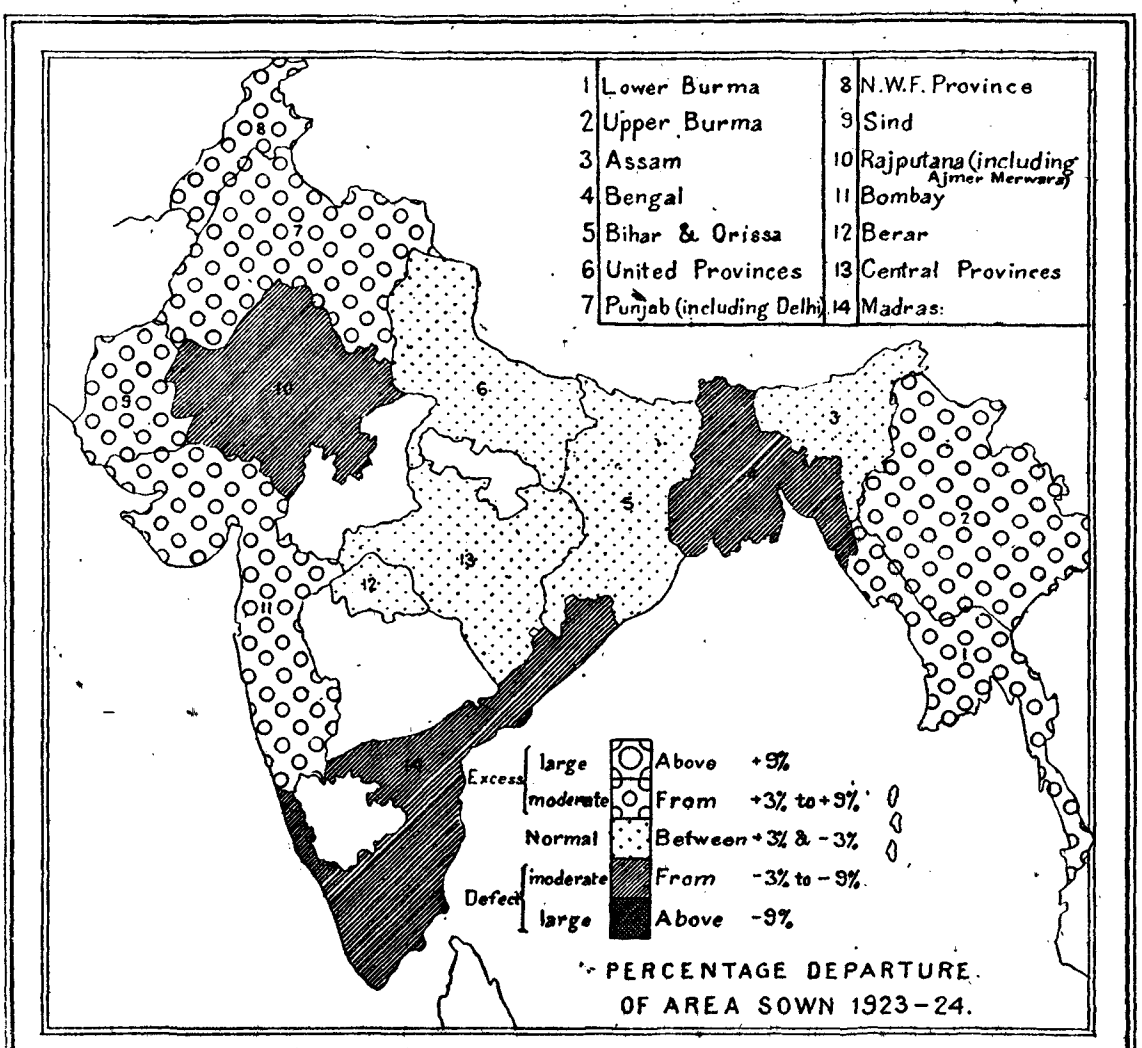

NOTE.—For the actual figures of Rainfall reference may be made to the publication entitled "Rainfall of India" issued by the Meteorological Department.

FORTIETH ISSUE

DEPARTMENT OF COMMERCIAL INTELLIGENCE AND STATISTICS, INDIA

Agricultural Statistics of India

1923-24

Volume I

Area, Classification of Area, Area under Irrigation, Area under Crops, Live-Stock, Land Revenue Assessment and Harvest Prices in British India.

Published by order of the Governor-General in Council

CALCUTTA: GOVERNMENT OF INDIA
CENTRAL PUBLICATION BRANCH
1926

[No. 1992]

PRICE Re. 1 or 1s. 9d.

CONTENTS

	PAGES.
INTRODUCTORY NOTE	i—ix
(1) Map of India showing the departure of area sown and that of rainfall in 1923-24 from the average of the preceding ten years .	*Frontispiece*
CHARTS illustrating—	
(2) Total area sown, area under food crops, current fallows (reversed), and variations in rainfall as compared with normal	xi
(3) Total wheat area, unirrigated wheat area, and rainfall in wheat-growing tracts (June to February)	
(4) Total cultivable area, total uncultivable area, net area sown, culturable waste other than fallow, and current fallows	
(5) Total area sown, total area under food crops, total irrigated area sown, and total area under non-food crops	
(6) Area under rice, wheat, millets, oilseeds, cotton, jute, and other crops	
(7) Total area sown and area under different crops	
(8) Total live-stock divided between bovine, ovine, and others	
(9) Shares of provinces in the total area under principal crops	
(10) Harvest prices of some of the principal crops	

SUMMARY TABLES

No.		
1.	General summary, 1904-05 to 1923-24	2—3
2.	Area cultivated and uncultivated in 1923-24	4
3.	Area under irrigation in 1923-24	5
4.	Area under different crops cultivated in 1923-24	6—7
5.	Number of live-stock, ploughs, and carts	8—9
6.	Area assessed and incidence of the land revenue assessment on area and population	10—11
7.	Harvest prices of certain important crops in 1923-24 . . .	12
8.	Comparative statement showing acreage under certain crops in various countries of the World in 1924	13

GENERAL TABLES

I.—Area in each province during 1919-20 to 1923-24 . . .	14—15
II.—Classification of Area in each province during 1919-20 to 1923-24	16—17
III.—Area under Irrigation in each province during 1919-20 to 1923-24	18—21
IV.—Area under crops and specification of crops in each province during 1919-20 to 1923-24	22—29
V.— Live-stock, ploughs, and carts	30—33
VI.—Incidence of the land revenue assessment on area and population	34—41
VII.—Harvest prices of certain important crops during 1919-20 to 1923-24	42—43

APPENDICES

APPENDIX A—Average yield of principal crops—		
	Introductory note	47—49
	Table	50—53
,,	B—Explanatory notes for different tables for provinces . .	54—64
,,	C—Glossary of Vernacular terms used in the Volume . .	65—68
,,	D—Alphabetical List of Crops cultivated in India with their classification in Table IV	69—75
Index		77—81

Agricultural Statistics of India
1923-24

VOLUME I—BRITISH INDIA

Introductory Note

This annual volume is the fortieth of the series started in 1886 with statistics for 1884-85. As in the previous issue, figures for twenty years are shown in Summary table No. 1, and for five years in the provincial tables. A map showing the departure from the normal of sown area and that of rainfall in 1923-24 and other charts as detailed in the last paragraph of this note have, as usual, been incorporated in the volume. This volume, it may be noted, deals with the agricultural statistics of British Provinces, while Volume II deals with those of Indian States * as far as they are reported. Changes in the Volume

The statistics are compiled from annual returns furnished by the Governments of Bengal, Bombay, the Central Provinces and Assam; the Chief Commissioner, Coorg, the Revenue Commissioner, North-West Frontier Province, the Commissioner, Ajmer-Merwara, the Commissioner of Settlements and Land Records, Burma, the Directors of Agriculture, Madras and Bihar and Orissa, the Directors of Land Records, Punjab and United Provinces; the Deputy Commissioner, Delhi, and the Political Agent in the Southern States of Central India, Manpur. Sources of Statistics

The statistics are given in seven separate tables, namely, I—Area; II—Classification of area; III—Area under irrigation; IV—Area under crops; V—Live-stock, ploughs, and carts; VI—Land Revenue assessment; and VII—Harvest prices. The totals of the figures given in these tables are shown in a series of summary tables, to which a table on world crops is added. In addition to these, there are four appendices, namely, Appendix A dealing with the average yields per acre of principal crops in each province †; Appendix B containing explanatory notes which are essential for the correct understanding of the different tables for the different provinces; Appendix C giving the meaning of vernacular terms used in the volume; and Appendix D containing an alphabetical list of crops cultivated in India and their classification in Table IV. Detailed tables and Appendices

The year to which the returns relate ends on 30th June, this being the generally recognised agricultural year, except in Assam where the year ends on 31st March and in the Central Provinces and Berar on 31st May. It should, however, be borne in mind that statistics relating to areas irrigated (Table III) and areas under crops and specification of crops (Table IV) generally include both the *kharif* and the *rabi* crops, and therefore actually relate to the year ended with the harvesting of the *rabi* or spring crops. Periods to which provincial returns relate

* In Appendix A (Volume I), however, figures relating to the Mysore State are shown separately.

† These together with district figures are separately published in the Blue Book entitled 'Quinquennial Report on the average yield per acre of principal crops in India, 1921-22.'

Total area and population of India

The total area of India is 1,817,000 * square miles, or 1,162,919,000 acres, with a population of 319 millions according to the census of 1921. This may be divided as follows :—

	Acres	Population
(1) British Provinces (including Indian States within the political jurisdiction of Local Governments and Administrations) . . .	765,611,000	262,898,000
(2) Indian States having direct political relations with the Government of India	346,309,000	52,854,000
(3) Certain specially administered territories in the North-West Frontier Province (Tribal areas, etc.) not included under (1) . . .	16,293,000	2,686,000
(4) British Baluchistan (including administered areas) . . .	34,706,000	421,000
Total .	1,162,919,000	318,859,000

No returns of agricultural statistics are prepared either for item (3) certain specially administered territories in the North-West Frontier Province, or for item (4) British Baluchistan.

Table I Total area

The total area of the British Provinces (item 1 above) shown in this volume—765,611,000 acres or 1,196,000 square miles—includes 97,864,000 acres, with a population of some 17 millions, belonging to Indian States, which are within the political jurisdiction of Local Governments and Administrations. These States comprise Manipur and the Khasi and Jaintia Hill States in Assam; Cooch Bihar and Tripura in Bengal; the Tributary States of Orissa and Chota Nagpur in Bihar and Orissa; Rampur, Tehri, and Benares in the United Provinces; the Ambala Division States and the Simla Hill States in the Punjab; the Phulera and Upper Tanawal States in the North-West Frontier Province; the Khairpur State, the Gujarat States (excluding Baroda), the Konkan States, the Deccan States, the Satara Jagirs, and the Southern Mahratta States in Bombay; and the Chhattisgarh States in the Central Provinces. Of these States, agricultural statistics are prepared for most of the States in the Punjab and the United Provinces, and a few States in Bombay; but they are dealt with in Volume II along with the States having direct political relations with the Government of India (item 2).

Thus, by deducting 97,864,000 acres belonging to Indian States from the total area of 765,611,000 acres included in British Provinces, the remainder, 667,747,000 acres, is shown in Table I, and this represents the area of British territory according to professional survey. The professional survey is that carried out by the Survey of India in Northern India, and by the corresponding departments in the Southern Presidencies. The agricultural statistics are, however, prepared in a number of provinces or parts of provinces from "village papers," *i.e.*, papers prepared by the village accountants for the purpose of assessment and collection of land revenue. The area given in the village papers of the United Provinces, the Central Provinces, Madras, the Punjab, and the North-West Frontier Province differs to some extent from the area ascertained by professional survey. The causes of this difference are: (*a*) while the surveyed area of a district or province is calculated in block, the area by village papers represents the added total of field and village areas, and (*b*) the system followed as regards the inclusion or exclusion of areas covered by water, buildings, roads, and rail roads is not uniform in the two sets of returns. Substituting the area by village papers for the area by survey in respect of provinces and tracts where the two sets of returns differ, the actual area of British territory for which statistics are given in this volume is 664,533,000 acres, as against 667,747,000 acres according to the professional survey.

* The difference between this area and that shown in the Census report of 1921 is due mainly to the exclusion of certain tracts of Burma, especially Putao, from the Census return. A considerable part of Putao amounting to over 6 million acres is excluded from the Census report.

This area is, for the purpose of Agricultural Statistics, classified as shown in the margin. Of the total, 85,979,000 acres, or 13 per cent, are occupied by forests; and the area not available for cultivation, *i.e.*, land absolutely barren or unculturable or covered by buildings, water, and roads, or otherwise appropriated to uses other than agriculture, amounts to 151,847,000 acres or 23 per cent. The balance, 426,707,000 acres or 64 per cent, represents the area available for cultivation. Of this, 154,602,000 acres, or 23 per cent of the total area, represent culturable waste other than fallow, *i.e.*, land available for cultivation but not taken up, and 49,620,000 acres, or 7 per cent, were kept fallow in the year of report. The net area actually sown with crops during 1923-24 was therefore 222,485,000 acres, or 33 per cent of the total area, as against 224,945,000 acres in the preceding year, or a decrease of one per cent. The proportion of sown to total area and the number of population per 100 acres of sown area in each province are stated in the margin. The proportion of sown to total area in the year under review was highest in Delhi and lowest in Burma. This area, however, excludes areas sown more than once in the year. If areas sown more than once are taken as separate areas for each crop, the gross sown area in the year of report amounts to 253,662,000 acres, as against 258,829,000 acres in the preceding year.

Table II Classification of area

	Acres (1,000)	Per cent
Forests	85,979	12·9
Not available for cultivation	151,847	22·8
Culturable waste other than fallow	154,602	23·3
Current fallows	49,620	7·5
Net area sown	222,485	33·5
Total	664,533	100

Net area sown

	Proportion of sown to total area	Population per 100 acres of sown area
Delhi	61 per cent	217
United Provinces	52 „	127
Bihar and Orissa	46 „	138
Bengal	46 „	201
Punjab	44 „	78
Bombay	39 „	59
Central Provinces and Berar	38 „	57
Madras	36 „	131
North-West Frontier Province	28 „	95
Assam	18 „	127
Ajmer-Merwara and Manpur	17 „	162
Coorg	14 „	118
Burma	10 „	81
British India	33 „	110

Forests

The term "forests" in the returns of Agricultural Statistics means "any land classed or administered as forest under any legal enactment dealing with forests." Any cultivated areas existing within such forests may, however, be excluded from that head and entered in the column "net area sown." The forest areas returned in the Agricultural Statistics do not agree in most cases with those stated in the Reports on the Administration of the Forest Department for various reasons,* the chief amongst which are (1) the forest administration reports and the returns of agricultural statistics relate in many cases to different periods, (2) the administration reports relate exclusively to forests worked by the Forest Department, while the tables of agricultural statistics include, in addition, forest areas administered by district officers, and (3) certain village and other lands not covered by forests but worked by the Forest Department and returned as forest lands by that Department, are not treated as forests in the returns of Agricultural Statistics but are included under the proper heads of cultivated or uncultivated lands as the case may be. Of the total forest area (85,979,000 acres in 1923-24), 23 per cent lies in Burma, 19 per cent in the Central Provinces and Berar, 15 per cent in the Madras Presidency, 11 per cent each in the United Provinces and Bombay, and the remaining 21 per cent in the other provinces.

Area not available for cultivation

Most of the barren and unculturable lands lies naturally in the hilly tracts of Burma and of southern India and in the dry and desert regions of north-western India. Burma contains 36 per cent of the total area of the head "not available for cultivation" (151,847,000 acres in 1923-24), the Madras Presidency 14 per cent, Bombay 13 per cent, and the Punjab 8 per cent.

Culturable waste other than fallow

The head "culturable waste other than fallow" shows lands available for cultivation but not yet taken up. It includes areas such as groves not classed in the area sown and also areas under bamboos and thatching grass when not

* For detailed information in respect of provinces, *see* notes in Appendix B (Table II).

forming parts of forest areas.* Of the total culturable waste land (154,602,000 acres in 1923-24), 39 per cent is in Burma, 11 per cent in Assam, 10 per cent each in the Central Provinces and Berar and the Punjab, 8 per cent in the Madras Presidency, and the remaining 22 per cent in the other provinces.

Current fallows

The maximum period for which land left uncultivated is reckoned as fallow varies according to local laws and customs in the different provinces, from two years in the Punjab and the North-West Frontier Province to ten years in the Bombay Presidency. After this period the land, if still left uncultivated, is treated as abandoned and included under the head "culturable waste." Owing to this diversity of practice, the classification of area as "culturable waste" and "current fallows" is of doubtful statistical accuracy; a plot of land, for instance, left uncultivated for, say, six years, would be treated as fallow in the Bombay Presidency, but as culturable waste in the Punjab. The total area returned as "current fallow" in 1923-24 was 49,620,000 acres, as against 47,080,000 acres (revised) in the preceding year, or an increase of 5 per cent.

Table III
Irrigation

The total area irrigated in 1923-24 was 44,925,000 acres, as against 47,875,000 acres in the preceding year. Of this area, 19,625,000 acres were irrigated from Government canals, 3,578,000 acres from private canals, 10,758,000 acres from wells, 5,916,000 acres from tanks, and 5,048,000 acres from other sources of irrigation. In India irrigation is ordinarily resorted to on an extensive scale in tracts where the rainfall is most precarious. In Lower Burma, Assam, Eastern Bengal, and the Malabar Coast (including the Konkan), where the rainfall is ordinarily heavy, the crops hardly need the help of irrigation, unless there is an unusual scarcity of rain. Of the total area irrigated in 1923-24, the Punjab accounted for 29 per cent, the Madras Presidency 20 per cent, the United Provinces 18 per cent, Bihar and Orissa 12 per cent, Bombay 9 per cent, and the other provinces the remaining 12 per cent. The proportion of irrigated to total area sown in each province is stated in the margin.

	Proportion of irrigated to total sown area
Punjab	49 per cent
North-West Frontier Province	37 "
Ajmer-Merwara and Manpur	32 "
Madras	28 "
United Provinces	22 "
Bihar and Orissa	22 "
Delhi	18 "
Bombay	13 "
Burma	9 "
Assam	7 "
Bengal	6 "
Central Provinces and Berar	5 "
Coorg	3 "

The figures of irrigated areas do not take into account areas sown more than once during the year with the help of irrigation, but indicate the extent of land actually irrigated. Counting areas sown more than once as separate areas for each crop, the gross area of irrigated crops was 48,148,000 acres in 1923-24. Of this area 85 per cent was under food crops and the remainder under non-food crops. Of the former 17,299,000 acres were sown under rice, 8,552,000 acres under wheat, 2,114,000 acres under barley, 1,527,000 acres under jowar, 1,175,000 acres under bajra, 971,000 acres under maize, 1,941,000 acres under sugarcane, and the remaining 7,406,000 acres under other food crops. Of the irrigated non-food crop area 2,414,000 acres were occupied by cotton. These statistics of irrigated crops are in some cases defective as explained in the notes in Appendix B (page 58) and at the foot of Table III (pages 18-21).

Table IV
Area under crops

The areas cultivated with the different crops represent the areas actually sown, whether the crop comes to maturity or not, except in cases where fields, owing to the failure of the first sowings, have been devoted to other crops, and in these cases the area first sown is omitted. In cases where two or more crops are grown together on the same field, an estimate is made of the area covered by each, and the areas so estimated are separately returned under the respective crop headings. The estimate is made by the village accountant, or is subsequently determined on formulæ prescribed by the provincial authorities. In certain tracts, where the village staff does not exist, estimates are framed on the best available information. An exception to the above rule is, however, made in the United Provinces, where the area sown with unimportant mixed crops, for which no separate heading is provided in the provincial crop statements,

* For detailed information in respect of provinces, *see* notes in Appendix B (Table II).

is assigned to the principal crops by the village accountant. In the same province this procedure is also followed in the case of oilseeds thinly sown in combination with food-grains, and in this case the whole area of the mixed field is assigned to food-grains.

Classification of area sown

The gross area cultivated with crops covered, as stated above, nearly 254 million acres in 1923-24. The different classes of crops and the area occupied by each class are stated in the margin. Of the total sown area, food-crops occupied about 207,999,000 acres or 82 per cent and non-food crops about 45,320,000 acres or 18 per cent. Of the food-crops, food-grains (cereals and pulses) covered as much as 197,000,000 acres,† or about 78 per cent of the total area sown, and other food-crops (condiments and spices, sugar, fruits and vegetables, and miscellaneous food-crops * together) some 10,999,000 acres or only 4 per cent of the total. Of non-food crops, fibres such as cotton, jute, hemp, etc., occupied 18,414,000 acres or 7 per cent of the total area sown, and oilseeds 14,255,000 acres ‡ or 6 per cent. The other non-food crops *—dyes and tanning materials, drugs and narcotics (tobacco, tea, coffee, opium, etc.), fodder crops, and miscellaneous non-food crops together—occupied some 12,651,000 acres or 5 per cent of the total.

	Acres (1,000)	Per cent of total
Food-grains	197,000	77·8
Condiments and spices	1,526	0·6
Sugar	3,045	1·2
Fruits and vegetables	5,210	2·0
Miscellaneous food-crops	1,218	0·5
Total food-crops (*a*)	207,999	82·1
Oilseeds	14,255	5·6
Fibres	18,414	7·3
Dyes and Tanning materials	700	0·3
Drugs and narcotics	2,218	0·9
Fodder crops	8,764	3·4
Miscellaneous non-food crops	969	0·4
Total non-food crops (*a*)	45,320	17·9

Food-grains

The area under food-grains (197,000,000 acres) showed a decrease of 8,027,000 acres or 4 per cent as compared with the preceding year. The actual increase or decrease under each kind of food-grains is stated in the marginal table. It will be seen that all the important crops showed decreases. Of the total area shown in the table under food-grains, 20 per cent was in the United Provinces,† 14 per cent in the Madras Presidency, 13 per cent in Bihar and Orissa, 11 per cent each in the Punjab, Bombay, and Bengal, 10 per cent in the Central Provinces, and the remaining 10 per cent in the other provinces.

	1923-24	1922-23	Increase (+) or Decrease (—)
	Acres (1,000)	Acres (1,000)	Acres (1,000)
Rice	77,201	80,577	—3,376
Wheat	24,294	24,408	—114
Barley	7,181	7,401	—220
Jowar	21,138	22,835	—1,697
Bajra	13,675	13,924	—249
Ragi	4,220	4,262	—42
Maize	5,842	5,954	—112
Gram	14,438	16,777	—2,339
Other grains and pulses	29,011	28,889	+122

Oilseeds

The area under oilseeds (14,255,000 acres) showed an increase of 341,000 acres or 2 per cent as compared with the preceding year. The actual increase or decrease under each kind of oilseeds is stated in the margin. Of the total area under oilseeds shown in this table, 25 per cent was in the Madras Presidency, 16 per cent in the Central Provinces and Berar, 15 per cent in Bihar and Orissa, 10 per cent in Burma, 9 per cent each in the Punjab and Bombay, 7 per cent in Bengal, 5 per cent in the United Provinces,‡ and the remaining 4 per cent in the other minor provinces.

	1923-24	1922-23	Increase (+) or Decrease (—)
	Acres (1,000)	Acres (1,000)	Acres (1,000)
Linseed	2,645	2,373	+272
Sesamum	3,235	3,155	+80
Rape and mustard	3,652	3,809	−157
Other oilseeds	4,723	4,577	+146

(*a*) The total of food crops and non-food crops does not agree with the gross cultivated area stated above for the reasons explained in footnote (*b*) on page 7.

* For a list of these crops, *vide* Appendix D.

† In the United Provinces, the whole of the area sown with food-grains mixed with oilseeds is shown under food-grains. The area included under food-grains, which was really sown with oilseeds (as a mixed crop), is roughly estimated to have been 4 million acres in the whole province in 1923-24. Excluding this area of 4 million acres under oilseeds, the total area under food-grains in British India in 1923-24 would come to 193 million acres instead of 197 million acres.

‡ The figures shown under the several heads of oilseeds in Table IV against the United Provinces represent areas under "pure" oilseeds, *i.e.*, oilseeds sown unmixed with any other crop, excluding the oilseeds which are thinly sown in combination with wheat, barley, gram, and other food crops. If the areas occupied by the scattered oilseeds plants were added up, it is estimated very roughly that they would amount in 1923-24 for the whole of the United Provinces to 4 million acres. Including this area, the total area under oilseeds in British India in 1923-24 would come to 18 million acres.

Condiments and spices

The total area under condiments and spices in 1923-24 was 1,526,000 acres, as against 1,534,000 acres in the preceding year. Spices are grown mostly in the southern parts of India, the Madras Presidency alone accounting for about 47 per cent of the total area under condiments and spices in 1923-24.

Sugar

The total area occupied by sugar-yielding plants in 1923-24 was 3,045,000 acres, as against 2,855,000 acres in the preceding year, or an increase of 190,000 acres or 7 per cent. Of this area, 2,880,000 acres were under sugarcane, as against 2,688,000 acres in the preceding year. Of the sugarcane area 54 per cent was in the United Provinces, 17 per cent in the Punjab, 11 per cent in Bihar and Orissa, 7 per cent in Bengal, and 4 per cent in the Madras Presidency. The other sugar-yielding plants, namely, date palm and palmyra palm, occupied a total area of 165,000 acres as against 167,000 acres in the preceding year. Of this area the Madras Presidency accounted for 49 per cent and Bengal 35 per cent.

Fibres

Fibre crops occupied 18,414,000 acres in 1923-24, as against 15,692,000 acres in the preceding year, or an increase of 2,722,000 acres or 17 per cent. The actual increase or decrease under the several kinds of fibres is shown in the marginal table. The area under cotton showed an increase of 13 per cent. Of the total cotton area, 32 per cent was in the Central Provinces and Berar, an equal percentage in Bombay, 17 per cent in the Madras Presidency, 11 per cent in the Punjab, and 4 per cent in the United Provinces. The area under jute showed an increase of 61 per cent. Of the total jute area 85 per cent was in Bengal and the remaining 15 per cent in the adjoining provinces of Bihar and Orissa and Assam. Other fibres also showed an increase of 7 per cent as compared with the preceding year.

	1923-24 Acres (1,000)	1922-23 Acres (1,000)	Increase (+) or Decrease (—) Acres (1,000)
Cotton	15,382	13,588	+1,794
Jute	2,329	1,446	+883
Other fibres	703	658	+45

Dyes and Tanning materials

The total area under dyes and tanning materials was 700,000 acres in 1923-24. Of this, the area under indigo was 175,000 acres, showing a decrease of 102,000 acres or 37 per cent. Of the total indigo area, 51 per cent was in the Madras Presidency, 21 per cent in the Punjab, 14 per cent in Bihar and Orissa, and 12 per cent in the United Provinces. Other dyes and tanning materials covered an aggregate area of 525,000 acres.

Drugs and narcotics

Drugs and narcotics occupied 2,218,000 acres in 1923-24, as against 2,228,000 acres in the preceding year, or a decrease of 10,000 acres. The actual increase or decrease under each kind of drugs and narcotics is stated in the marginal table.

	1923-24 Acres (1,000)	1922-23 Acres (1,000)	Increase (+) or Decrease (—) Acres (1,000)
Opium	142	147	—5
Coffee	96	97	—1
Tea	713	710	+3
Tobacco	1,026	1,033	—7
Other drugs and narcotics	241	241	...

Fodder crops

The head "fodder crops" shows only those crops which are used exclusively as fodder in normal times. These are oats, field vetch, guinea grass, lucerne, fodder jowar, and carob or locust tree. The total area under fodder crops in 1923-24 was 8,764,000 acres, as against 8,712,000 acres in the preceding year.

Fruits and vegetables ncluding root crops

The total area under fruits and vegetable crops in 1923-24 was 5,210,000 acres, as against 5,520,000 acres in the preceding year. [For the names of the fruits and vegetable crops cultivated in India, see page 27 and Appendix D.]

Miscellaneous crops

The total area occupied by miscellaneous crops, that is, crops not classified under any of the heads specified above, was 2,187,000 acres. Of this, about 1,218,000 acres were occupied by miscellaneous food-crops and about 969,000 acres by miscellaneous non-food crops. [For the names of the crops included under these heads, see footnotes on page 27 and Appendix D.]

Area sown more than once

The total extent of land on which more than one crop was cultivated during the year was 31,176,000 acres, as against 33,883,000 acres in the preceding year

Table V
Live-stock, ploughs and carts

The statistics recorded in Table V are based on cattle censuses. The census is taken annually in certain provinces and quinquennially in others.* The first general quinquennial census was taken in 1919-20. Live-stock in cities and cantonments are included wherever it is possible to secure their enumeration. The animals are divided into three classes, namely, (1) bovine, comprising oxen and buffaloes, (2) ovine, comprising sheep and goats, and (3) others, comprising horses and ponies, mules, donkeys, and camels. The total number of live-stock of each of these three classes in each province, together with the numbers of ploughs and carts, is stated in the margin. Of the total number of live-stock of the bovine class (146 millions), which is cattle proper, the United Provinces accounted for 20 per cent, Bengal 17, Madras 15, Bihar and Orissa 14, the Punjab 10, the Central Provinces and Berar 8, Bombay 7, and the remaining provinces 9 per cent. In the case of stock of the ovine class (sheep and goats), however, Madras accounted for 34 per cent of the total, followed by the Punjab (18 per cent), the United Provinces (13 per cent), Bombay, Bengal and Bihar and Orissa (9 per cent each). The table below shows the number of live-stock of the bovine class (cattle proper) per 100 acres of sown area and per 100 of the population in each province :—

Number in thousands

	Bovine	Ovine	Others	Ploughs	Carts
Madras	22,294	16,515	181	4,287	1,037
Bombay	10,002	4,481	505	1,358	681
Bengal	24,724	4,396	126	4,448	737
United Provinces	29,764	6,100	764	4,872	842
Punjab	15,237	8,738	1,298	2,324	314
Burma	5,827	362	94	711	693
Bihar and Orissa	19,853	4,140	198	3,054	494
Central Provinces and Berar	11,545	1,536	158	1,401	933
Assam	5,472	797	20	942	48
North-West Frontier Province	1,132	834	200	213	10
Ajmer-Merwara and Manpur	367	425	11	38	12
Coorg	145	3	1	30	1
Delhi	136	30	10	17	6
Total	146,498	48,357	3,566	23,695	5,808

	Number of cattle	
	Per 100 acres of sown area	Per 100 of population
Madras	69	53
Bombay	32	55
Bengal	108	54
United Provinces	83	66
Punjab	57	74
Burma	36	44
Bihar and Orissa	80	58
Central Provinces and Berar	47	83
Assam	93	73
North-West Frontier Province	47	50
Ajmer-Merwara and Manpur	118	73
Coorg	104	88
Delhi	60	28

It will be seen that the number of cattle per 100 acres of sown area ranges between 32 in Bombay and 118 in Ajmer-Merwara and Manpur, while the number per 100 of population varies from 28 in Delhi to 88 in Coorg. The average for British India, as a whole, is 66 per 100 acres of sown area and 60 per 100 of the population.

Table VI
Land Revenue Assessment

The varieties of land tenure in the different provinces are included in Table VI and are given, as far as possible, under one or other of the following three heads, namely, (1) raiyatwari, (2) zamindari and village communities (temporarily settled), and (3) zamindari (permanently settled). When the revenue is assessed by the State, permanently or temporarily, on an individual or community owning an estate, and occupying a position identical with or analogous to that of a landlord, the tenure is known as *zamindari* or village community ; and when the revenue is assessed on individuals who are the actual occupants, or are accepted as representing the occupants, of smaller holdings, the tenure is known as *raiyatwari*. Under either system there may be rent-paying sub-tenants. Zamindari tenure may be either *permanently settled, i.e.*, where the land revenue has been fixed in perpetuity, or *temporarily settled, i.e.*, where the land revenue is fixed for a limited number of years only. Village

* In Burma, the Central Provinces and Berar, Ajmer-Merwara and Manpur Pargana the census is taken annually; in all other provinces it is taken quinquennially.

communities and raiyatwari tenures are, as a rule, temporarily settled, and the land revenue assessed on them is liable to change from time to time.

The following table shows the position in the surveyed areas of the various provinces, as regards the forms of land tenure, according to the latest statistics available, the figures roughly indicating the extent to which the different systems prevail :—

	Raiyatwari	Zamindari (individual proprietors or village communities) settled		Total
		Permanently	Temporarily	
	Acres (1,000)	Acres (1,000)	Acres (1,000)	Acres (1,000)
Madras	62,091	29,629	...	91,720
Bombay	74,946	...	3,912	78,858
Bengal	...	37,865	11,311	49,176
United Provinces	...	7,432	60,391	67,823
Punjab	...	...	56,326	56,326
Burma	155,653	...	...	155,653
Bihar and Orissa	...	41,889	11,223	53,112
Central Provinces and Berar	23,684*	...	40,431	64,115
Assam	27,559	3,931	1,678	33,168
North-West Frontier Province	...	...	8,384	8,384
Ajmer-Merwara	...	974	797	1,771
Manpur	31	...	...	31
Coorg	1,012	...	...	1,012
Delhi	...	...	368	368
Total	344,976	121,720	194,821	661,517

It will thus be seen that 52 per cent of the total area is held by *raiyatwari* proprietors, while 18 per cent is held by permanently settled and 30 per cent by temporarily settled *zamindari* proprietors.

The statistics for this table are collected annually in Burma, Assam, Ajmer-Merwara, Manpur, the Punjab, Delhi, the North-West Frontier Province, and the Central Provinces and Berar, and quinquennially in Bengal, Bihar and Orissa, the United Provinces, Bombay, Madras and Coorg. According to the latest statistics available, the total revenue from land (excluding cesses) for the whole of British India amounts to ₹38 crores. This represents the actual realisable demand † on account of the year, no account being taken either of the collection of arrears for past years, or of amounts remaining uncollected at the end of the year. The marginal table shows the total land revenue assessment, the total population, and the assessment per head of population in each province. For additional details, reference should be made to Table No. 14 on pages 34-41.

	Total revenue from land (₹1,000)	Total population (1,000)	Revenue per head
			₹ a.
Madras	7,28,39	42,319	1 11
Bombay	4,38,38	18,116	2 7
Bengal	2,91,58	45,788	— 10
United Provinces	6,99,58	45,376	1 9
Punjab	5,74,57	20,662	2 12
Burma	5,32,09‡	13,212	4 9‡
Bihar and Orissa	1,56,60	34,002	— 7
Central Provinces and Berar	2,17,12	13,960	1 9
Assam	1,00,60	7,470	1 6
North-West Frontier Province	26,24	2,276	1 2
Ajmer-Merwara	3,54	495	— 11
Manpur	16	6	2 9
Coorg	3,90	164	2 6
Delhi	4,51	488	— 15
Total	37,77,26	244,334	1 9

Table VII
Harvest prices

Table VII shows prices of staple crops at harvest-time. It will be seen from this table that the average prices of winter rice, cholum or jowar, gram,

* Including Government forests.

† Sums remitted on account of unoccupied lands, short crops, etc., are wholly excluded from this total amount in the case of provinces where all remissions are granted within the year to which the return relates, but in provinces where remissions are not granted or are only partially granted within the year, no deduction is made on account of remissions.

‡ Excluding districts for which figures for revenue are not available.

sugar (raw), cotton, sesamum, and groundnut were higher than in the previous year, while those of rice (unhusked), wheat, barley, cumbu or bajra, maize, jute, linseed, rape and mustard and tobacco were lower.

Appendix A Average yield of crops

The Agricultural Department in each province maintains a statement of the average yield per acre of land of average quality, irrigated and unirrigated, of crops in each district. In order to test the accuracy of the standards of normal or average yield, and, if necessary, to revise them, a system of crop-cutting experiments exists in almost all the provinces. Under this system plots of land of average quality are selected, and the crops grown on them are cut and weighed in the presence of responsible officers of the district staff or of the Provincial Agricultural Department. The results of the experiments are reported to the head of the Provincial Agricultural Department, who revises the standards in the light of these returns, local enquiries and personal knowledge. This revision is ordinarily made once in five years, although crop-cutting experiments are usually carried out for the principal crops each year. The table in Appendix A shows the provincial averages as last revised with reference to the crop-cutting experiments and enquiries made up to 1921-22. The district figures are shown in the Blue Book styled "Quinquennial Report on the Average Yield per acre of Crops in India for the period ending 1921-22."

Appendix B Explanatory notes
Appendix C Vernacular terms
Appendix D Classification of crops

Appendix B, as stated before, contains explanatory notes which are essential for the correct understanding of the different tables in the different provinces. Appendices C and D require little or no comment. Appendix C explains the vernacular terms used in this volume, and Appendix D the classification in Table IV of the various crops cultivated in India.

Charts

The map, charts, and diagrams exhibited in the volume illustrate—

(1) the departure of sown area and that of rainfall in 1923-24 from the average of the preceding ten years;
(2) variations in rainfall as compared with the normal in relation to the total area sown, food-crops area, and current fallows (reversed);
(3) the rainfall in wheat-growing tracts (June to February) as compared with the total and unirrigated wheat areas;
(4) total cultivable area, total uncultivable area, net area sown, culturable waste other than fallow, and current fallows;
(5) total area sown, total area under food crops, total irrigated area sown, and total area under non-food crops;
(6) area under rice, wheat, millets, oilseeds, cotton, jute, and other crops;
(7) total area sown and area under different crops;
(8) total live-stock divided between bovine, ovine, and others;
(9) shares of provinces in the total area under principal crops,
and (10) harvest prices of certain principal crops.

D. N. GHOSH,
Director of Statistics
for *Director-General.*

Calcutta, November 26, 1925.

2. Total area sown, area under food crops, current fallows (reversed) and the variations in rainfall, as compared with normal.

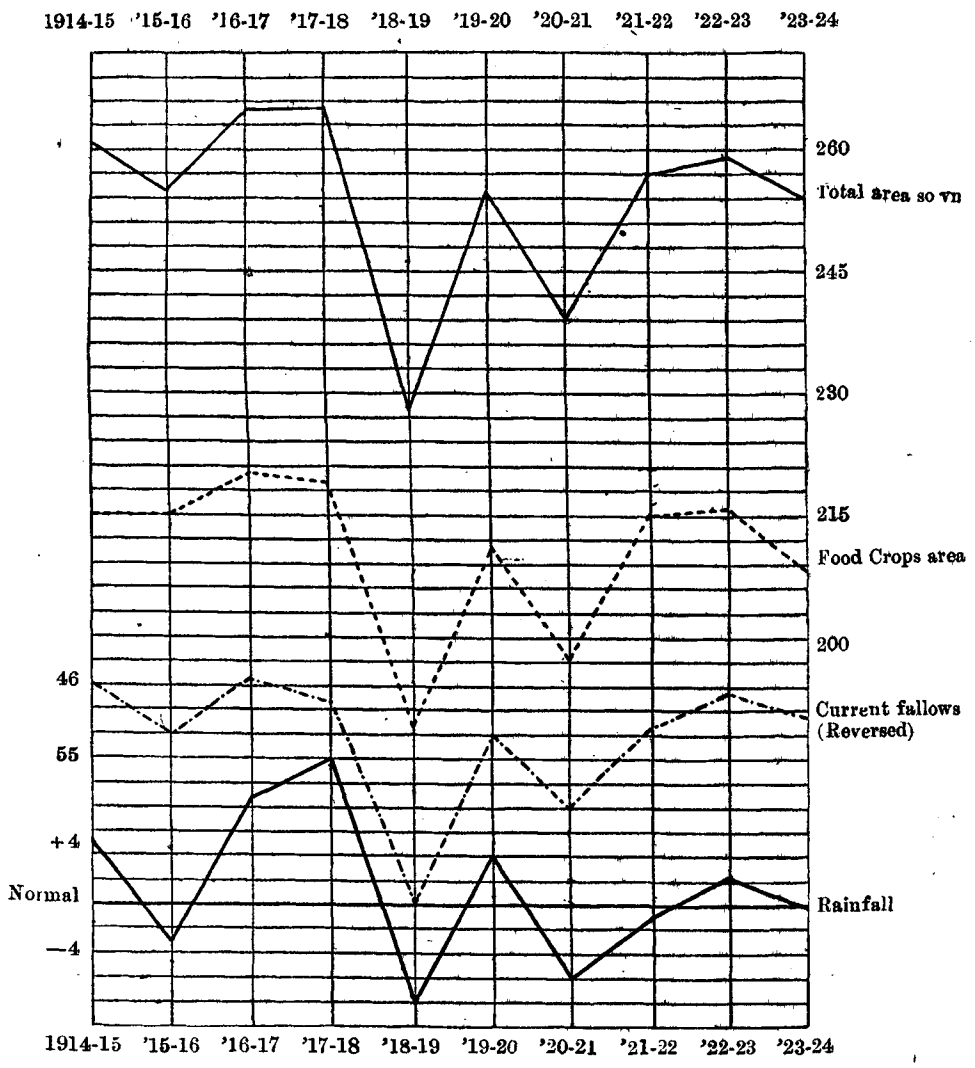

3. Total wheat area, unirrigated wheat area and rainfall in wheat-growing tracts (June to February).

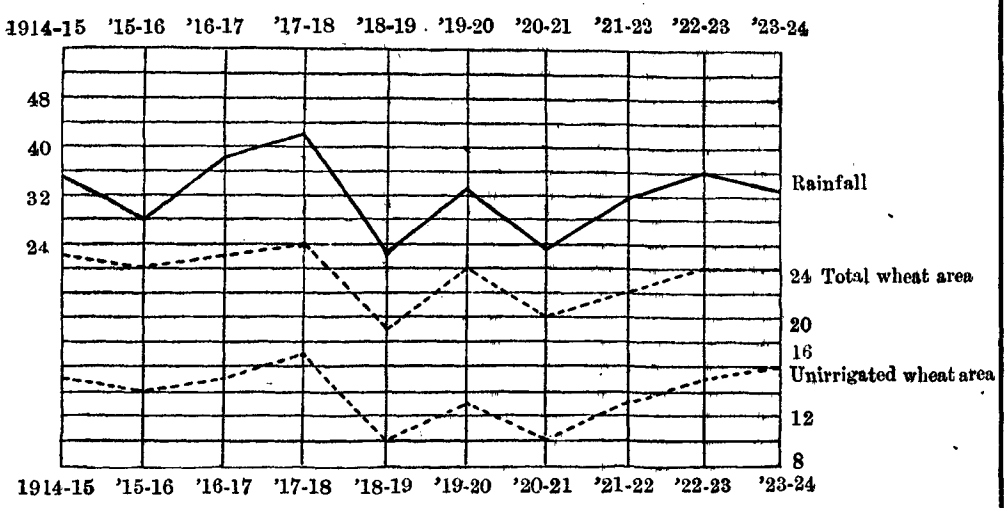

NOTE.—(1) In the above charts figures of area represent million acres, while those for rainfall inches.
(2) The scale of the curves in Chart No. 3 for "total wheat area" and "unirrigated wheat area" has, in order to effect a better comparison, been made much larger than that used for the curve showing "rainfall."

4. Total cultivable area, total uncultivable area, net area sown, culturable waste other than fallow and current fallows.

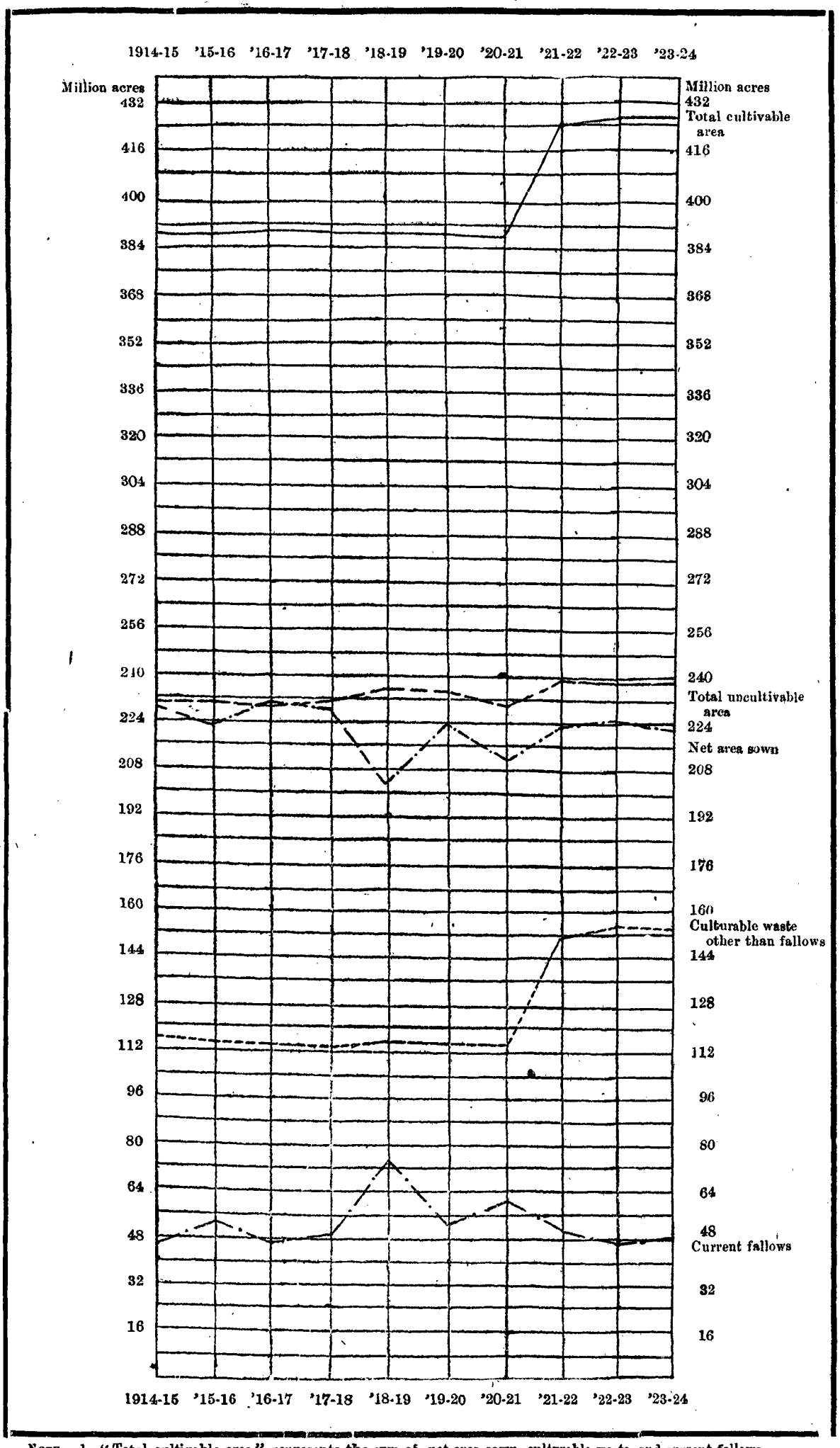

NOTE.—1. "Total cultivable area" represents the sum of net area sown, culturable waste, and current fallows.
2. "Uncultivable area" includes the area under forest.
3. The sudden rise in the total cultivable and uncultivable area from 1921-22 is chiefly due to the addition of certain tracts in Burma from that year.

5. Total area sown, total area under food crops, total irrigated area sown, and total area under non-food crops.

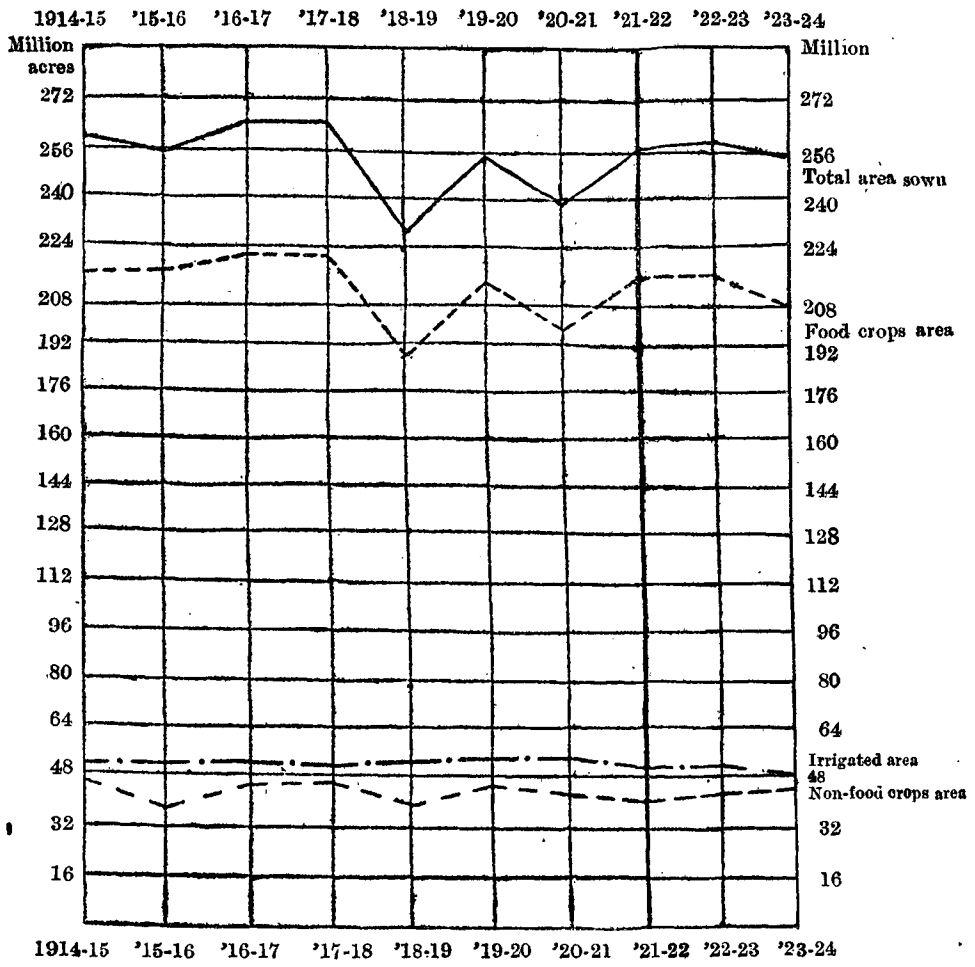

6. Area under rice, wheat, millets, oilseeds, cotton, jute, and other crops.

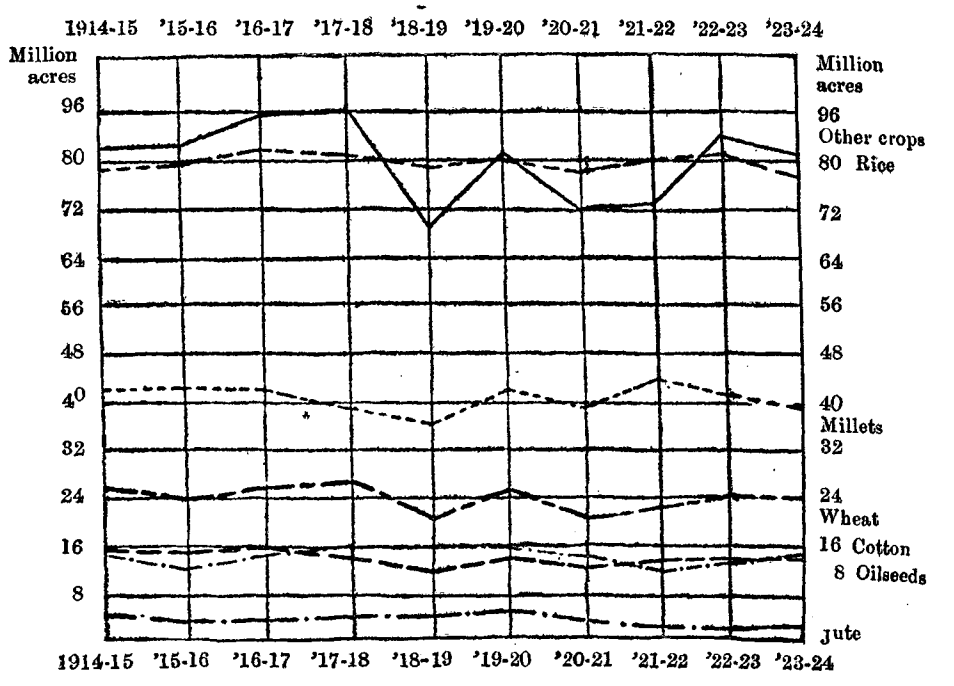

NOTE.—Millets represent jowar, bajra, and ragi.

7. Total area sown in 1923-24.

Total area sown	254	million acres
Area under food crops (unshaded)	208	,, ,,
Area under non-food crops (shaded)	46	,, ,,

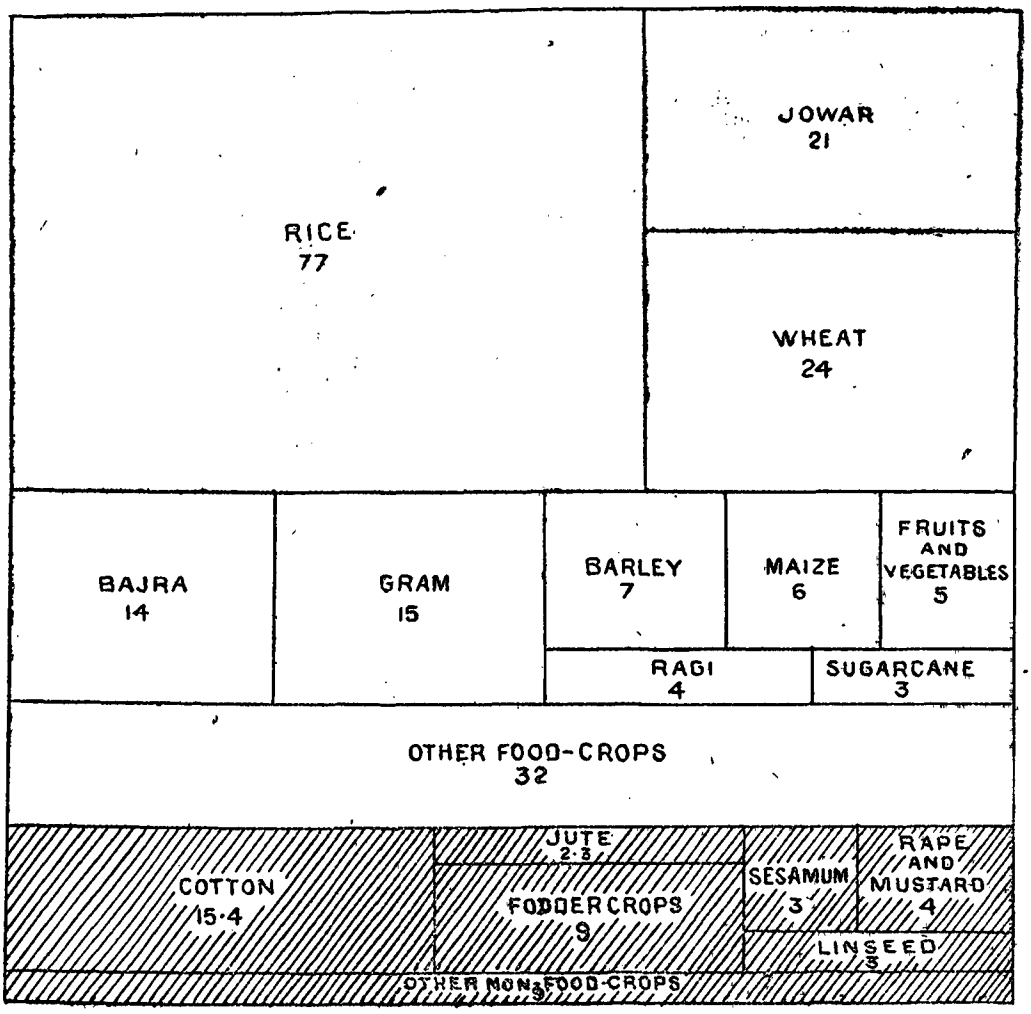

NOTE.—"Other food crops" are minor food-grains, condiments and spices and miscellaneous food crops.
"Other non-food crops" are oilseeds other than sesamum, linseed, rape and mustard; fibres other than cotton and jute; dyes; drugs and narcotics; and miscellaneous non-food crops.

8. Total livestock divided between bovine, ovine, and others in 1923-24, as compared with the year 1914-15.

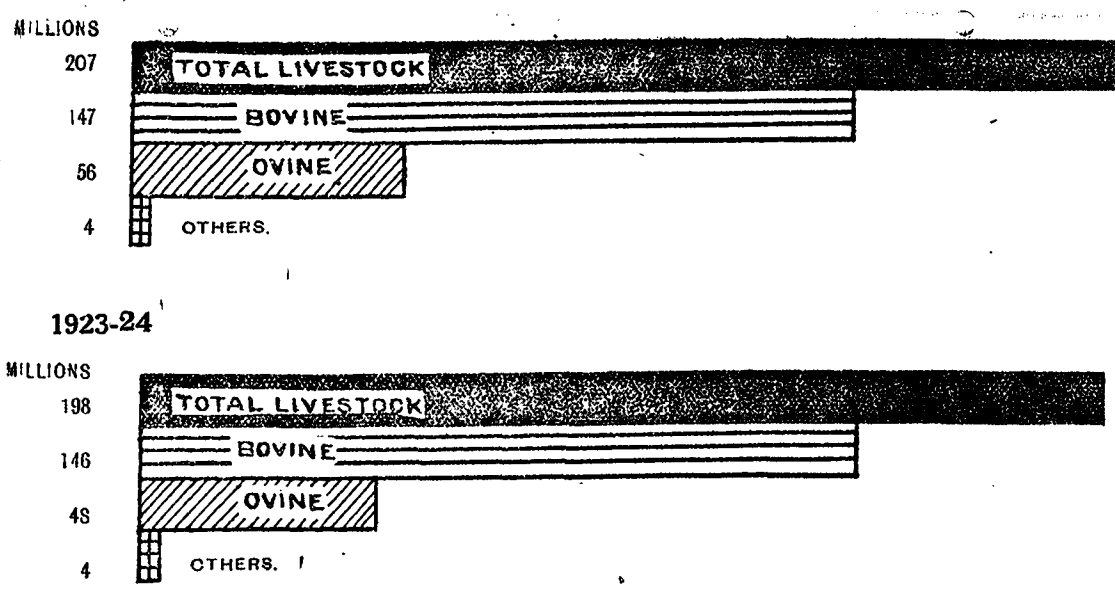

NOTE.—"Bovine" includes bulls and bullocks, buffaloes, calves and buffalo calves.
"Ovine" includes sheep and goats.
"Others" include horses and ponies, mules, donkeys, and camels.

9. Shares of provinces in the total area (in acres) under principal crops in 1923-24.

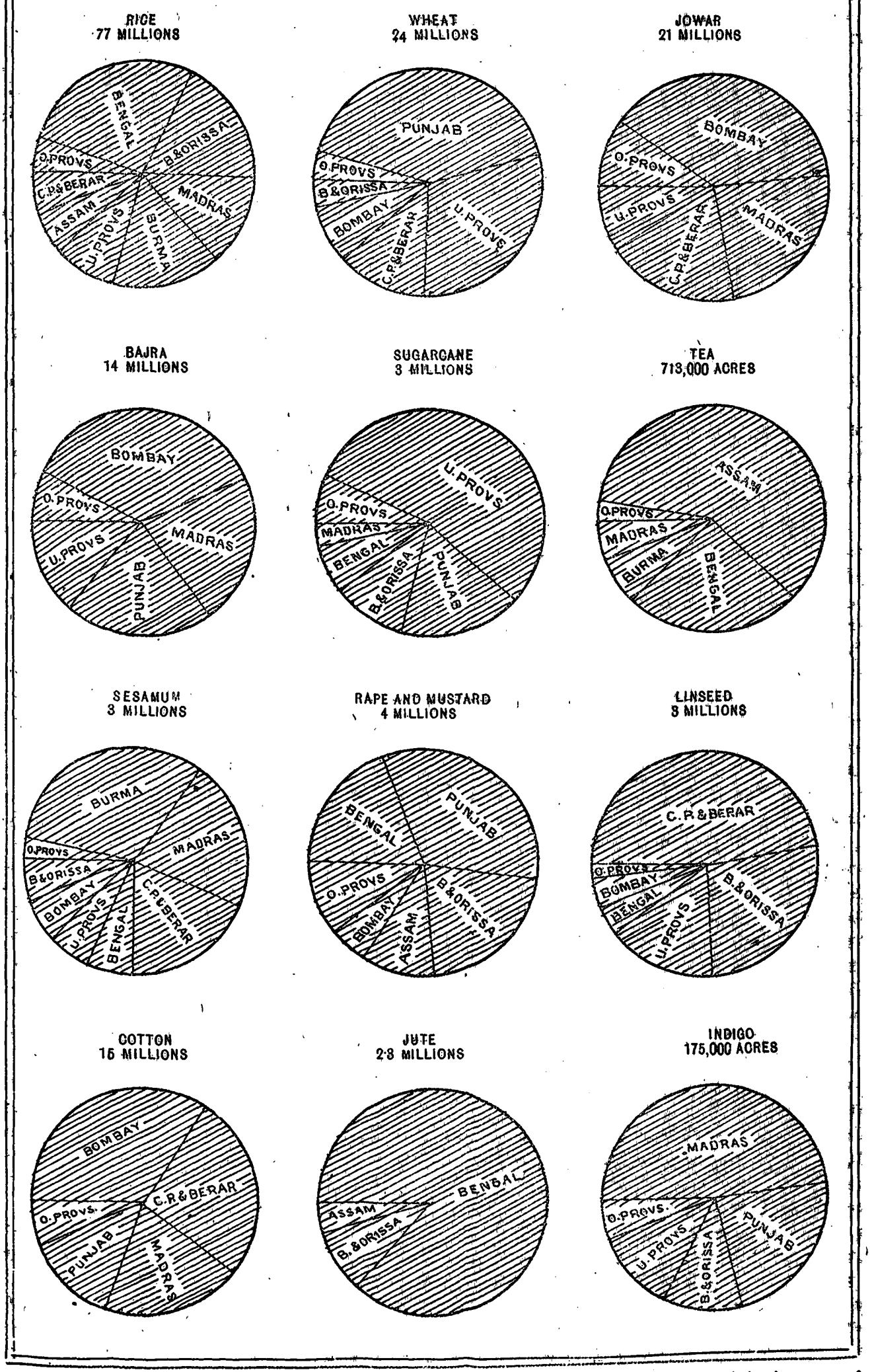

NOTE.—In this diagram, the circles for the different crops have no relation to each other; they simply show the relative importance of each province in respect of each crop.

10. Harvest Prices (Rs. per maund) of Certain Principal Crops in India.

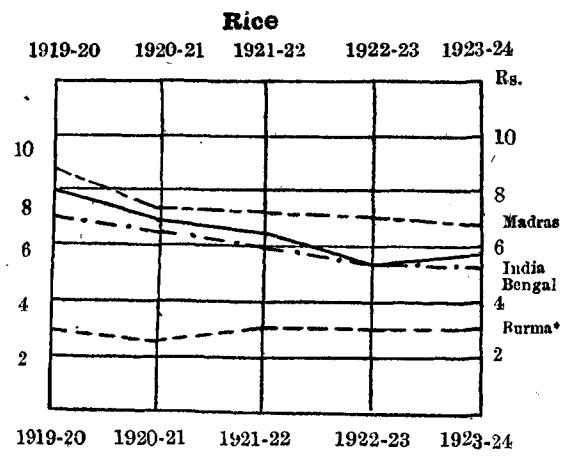

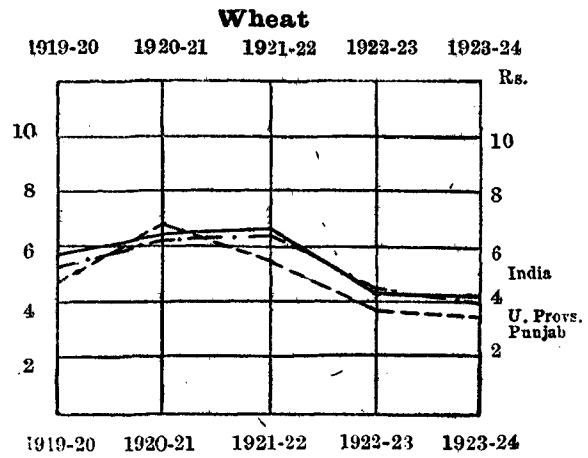

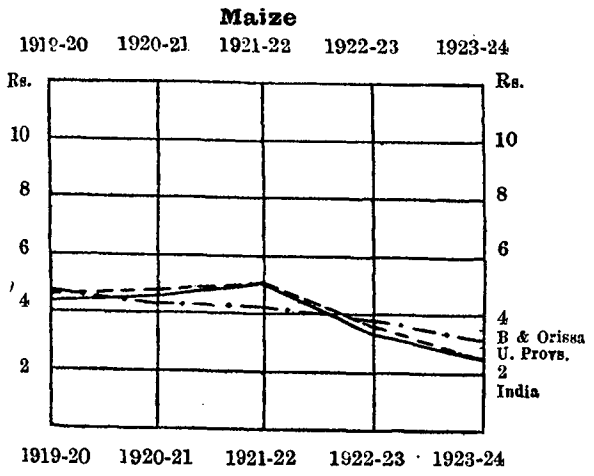

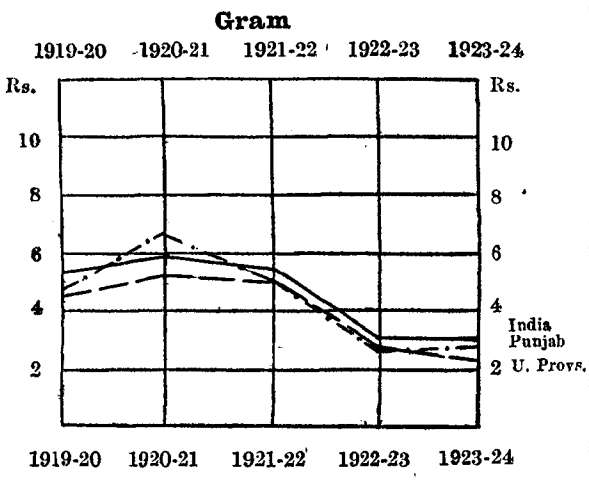

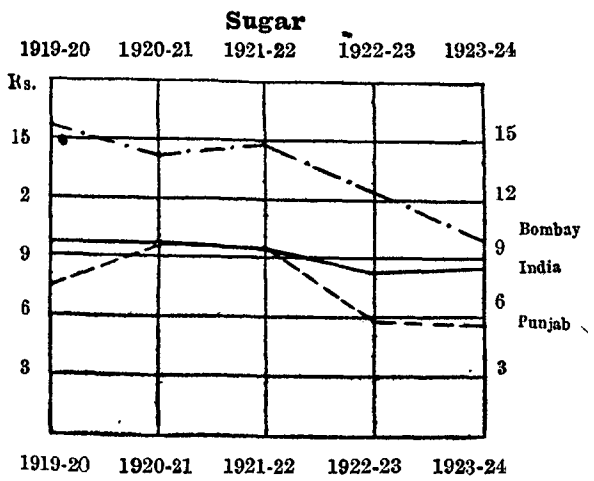

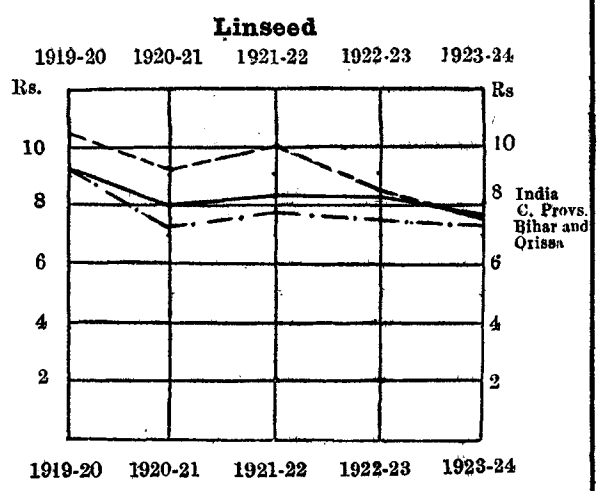

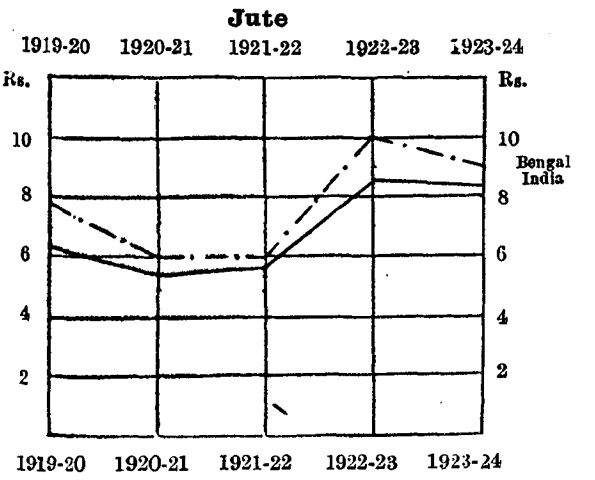

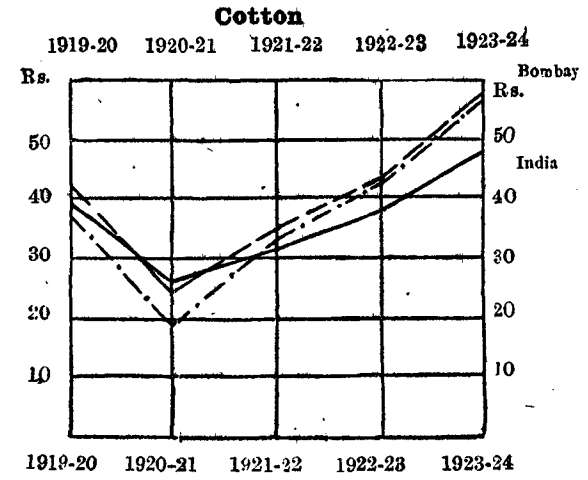

* Relates to rice-unhusked (Paddy)

TABLES

Summary Tables of the Agricultural Statistics of British India

No. 1—GENERAL SUMMARY, 1904-05 TO 1923-24

Classification of area

[Thousand acres

	1904-05 (a)	1905-06 (a)	1906-07 (a)	1907-08	1908-09	1909-10	1910-11	1911-12	1912-13	1913-14
Area by professional survey	555,974	556,599	583,739	619,456	623,135	624,359	618,581	618,606	618,927	619,594
Area according to village papers	556,577	557,237	579,570	615,333	621,385	621,729	615,717	616,121	616,738	617,191
Area under forest	68,560	67,976	81,748	83,425	82,489	81,190	80,613	80,851	82,400	82,623
Area not available for cultivation	136,207	135,329	137,164	153,527	157,637	157,627	149,994	149,605	146,387	147,169
Culturable waste other than fallow	104,601	104,647	106,697	113,288	113,066	114,665	115,097	114,814	115,025	115,587
Fallow land	39,488	41,601	39,935	54,209	50,153	45,335	46,948	54,869	48,760	52,620
Net area sown	207,721	207,684	214,026	210,884	218,040	222,912	223,065	215,982	224,166	219,192
Irrigated area	31,027	35,346	36,654	39,914	42,487	41,581	40,895	40,679	45,539	46,836

Area under food crops

[Thousand acres

Rice	73,525	73,400	73,541	75,981	72,801	78,731	78,524	76,637	78,752	76,908
Wheat	23,510	22,402	25,137	18,424	21,199	22,770	24,398	25,025	23,861	22,685
Barley	7,495	7,327	7,700	7,630	8,003	8,105	7,840	8,433	7,420	7,206
Jowar	23,081	20,742	20,781	21,964	24,780	21,802	21,184	18,386	20,968	21,405
Bajrà	10,370	11,531	15,034	15,133	16,008	16,303	15,540	13,093	16,269	15,385
Ragi	3,351	3,416	3,568	4,539	4,464	4,545	4,229	4,296	4,456	4,371
Maize	5,961	5,791	6,172	6,296	6,784	6,858	6,312	5,591	6,316	6,167
Gram	10,905	11,024	13,412	6,817	11,264	13,153	13,946	14,129	12,423	9,297
Other food grains and pulses	27,255	28,023	29,772	29,586	31,534	31,397	32,070	29,507	30,908	28,149
Total food grains	*185,453*	*183,656*	*195,117*	*186,370*	*196,837*	*203,664*	*204,103*	*195,097*	*201,373*	*191,573*
Sugar	2,569	2,415	2,624	2,877	2,408	2,442	2,540	2,566	2,712	2,708
Other food crops (b)	6,777	7,013	7,274	7,493	7,193	7,447	7,467	7,582	8,188	8,125
Total food crops (e)	194,799	193,084	205,015	196,740	206,438	213,553	214,110	205,245	212,273	202,406

Area under non-food crops

[Thousand acres

Linseed	3,058	2,232	2,515	1,401	1,982	2,116	2,512	3,763	3,125	2,269
Sesamum (til or jinjili)	4,024	3,915	3,908	4,288	4,232	4,740	4,212	4,174	4,164	4,279
Rape and Mustard	3,240	3,503	4,231	3,297	3,887	4,094	3,899	4,224	3,555	4,083
Groundnut (c)	...	...	...	...	...	...	...	...	394	463
Coconut (h)	...	...	...	...	...	...	...	...	...	...
Castor (g)	...	...	...	...	...	...	...	...	...	...
Other oilseeds	3,197	2,851	3,311	3,500	4,004	3,675	3,911	4,334	3,698	3,564
Total oilseeds	*13,519*	*12,501*	*13,965*	*12,486*	*14,105*	*14,625*	*14,534*	*16,495*	*14,936*	*14,658*
Cotton	13,017	13,099	13,771	13,909	12,959	13,172	14,448	14,568	14,138	15,844
Jute	2,941	3,141	3,523	3,943	2,835	2,757	2,829	3,091	3,324	3,136
Other fibres	642	652	692	747	723	825	769	689	806	915
Indigo	510	401	449	406	286	295	282	274	227	169
Opium	612	654	615	538	416	374	383	220	197	170
Coffee	99	99	96	99	97	94	93	95	92	86
Tea	505	508	505	513	520	526	533	544	558	572
Tobacco	965	1,019	1,009	974	954	1,013	1,068	999	965	1,002
Fodder crops	3,986	3,934	4,548	4,908	4,628	4,749	4,882	4,978	5,770	5,910
Other non-food crops (d)	1,866	1,871	1,875	1,721	1,750	1,465	1,477	1,333	1,600	1,651
Total non-food crops (e)	38,662	37,879	41,048	40,244	39,273	39,895	41,298	43,286	42,613	44,113

Number of Cattle

[Thousands

Bulls	29,902	30,030	30,156	30,364	38,609	40,530	40,916	41,087	46,346	47,505
Bullocks	21,704	22,049	22,202	22,279	30,395	31,535	31,753	31,802	35,434	36,477
Cows	25,505	25,922	26,068	26,199	29,782	30,362	30,925	30,913	38,639	40,984
Young Stock (calves)	3,408	3,464	3,503	3,535	4,183	4,726	4,766	4,787	5,236	5,250
Male Buffaloes	9,463	9,666	9,738	9,665	11,667	12,225	12,297	12,320	12,473	12,964
Cow ,,	(f)	(f)	(f)	(f)	(f)	(f)	(f)	(f)	(f)	(f)
Young Stock (buffalo calves)										
Total	89,982	91,131	91,667	92,042	114,634	119,378	120,657	120,909	138,128	143,180

Land Revenue assessment

[Thousand Rupees

Total revenue from land excluding cesses	29,50,89	29,90,81	30,31,31	29,94,08	31,18,71	31,39,00	31,71,95	31,82,09	32,57,57	33,30,8

(a) Excluding areas for which no returns were available.
(b) Condiments and spices, fruits and vegetables, and miscellaneous food crops.
(c) Figures for years prior to 1912-13 are included under "other oilseeds."
(d) Cinchona, Indian hemp, other dyes and tanning materials, other drugs and narcotics, and miscellaneous non-food crops.
(e) See footnote (l) on page 3.
(f) Included under "Young Stock (calves)".
(g) Figures for years prior to 1920-21 are included under "other oilseeds."
(h) ,, ,, ,, ,, "fruits and vegetables."

Classification of area

[Thousand acres

1914-15	1915-16	1916-17	1917-18	1918-19	1919-20	1920-21	1921-22	1922-23	1923-24	
619,392	619,521	619,240	620,335	625,166	625,149	621,226	666,701	667,107	667,747	Area by professional survey
617,013	616,338	616,111	617,507	622,392	622,468	618,204	663,508	664,061	664,533	Area according to village papers
82,935	85,079	85,071	86,925	87,729	88,323	88,245	85,419	85,592	85,979	Area under forest
145,427	143,930	143,442	142,783	146,799	145,770	141,505	153,178	152,015	151,847	Area not available for cultivation
115,079	113,820	112,485	111,485	113,812	113,415	114,848	151,173	154,429	154,602	Culturable waste other than fallow
45,890	51,731	45,493	48,466	72,668	52,135	61,347	50,554	47,080	49,620	Fallow land
227,682	221,778	229,620	227,848	201,384	222,825	212,259	223,184	224,945	222,485	Net area sown
47,194	46,898	48,004	45,867	47,222	48,963	48,957	47,790	47,875	44,925	Irrigated area

Area under food crops

[Thousand acres

77,669	78,680	80,988	80,668	77,613	78,706	78,120	79,700	80,577	77,201	Rice
25,451	23,871	25,044	26,428	19,147	23,530	20,368	22,404	24,408	24,294	Wheat
7,905	8,013	7,972	8,505	6,464	7,519	6,268	7,356	7,401	7,181	Barley
21,223	23,051	21,892	21,118	20,537	22,488	22,690	24,214	22,835	21,138	Jowar
16,042	14,343	15,228	12,699	11,201	14,582	12,002	15,901	13,924	13,675	Bajra
4,251	4,338	4,072	4,265	4,604	4,222	4,239	4,211	4,262	4,220	Ragi
6,188	6,735	6,544	6,486	6,064	6,656	6,206	6,335	5,954	5,842	Maize
14,364	13,559	15,699	16,724	7,647	12,941	9,464	15,055	16,777	14,438	Gram
31,412	31,145	31,334	30,544	25,166	29,023	27,533	29,615	28,889	29,011	Other food grains and pulses.
204,505	*203,735*	*208,773*	*207,437*	*177,843*	*199,667*	*186,890*	*204,791*	*205,027*	*197,000*	*Total food grains*
2,459	2,551	2,614	2,993	3,016	2,813	2,706	2,522	2,855	3,045	Sugar
8,200	8,308	8,411	8,330	8,095	8,485	7,610	8,195	8,221	7,954	Other food crops (*i*)
215,164	214,594	219,798	218,760	188,954	210,965	197,206	215,508	216,103	207,999	*Total food crops* (*l*)

Area under non-food crops.

[Thousand acres

2,526	2,451	2,558	2,781	1,448	2,245	1,496	2,054	2,373	2,645	Linseed
4,478	4,135	4,014	3,374	3,235	3,491	3,592	3,707	3,155	3,235	Sesamum (til or jinjili)
4,144	4,076	4,011	4,359	3,059	3,680	2,979	4,233	3,809	3,652	Rape and Mustard
2,377	1,632	2,296	1,904	1,403	1,572	2,124	2,061	2,442	2,587	Groundnut (*j*)
...	...	...	...	...	...	626	638	636	639	Coconut (*o*)
...	...	...	...	...	...	566	541	482	488	Castor (*n*)
1,808	1,942	1,756	1,690	1,328	1,583	987	963	1,017	1,009	Other oilseeds
15,333	*14,236*	*14,635*	*14,108*	*10,473*	*12,571*	*12,370*	*14,197*	*13,914*	*14,255*	*Total oilseeds*
15,222	11,435	13,837	15,403	14,441	15,318	14,114	11,665	13,588	15,382	Cotton
3,309	2,349	2,671	2,700	2,473	2,800	2,473	1,506	1,446	2,329	Jute
976	788	831	888	576	747	729	683	658	703	Other fibres
146	351	765	701	287	243	241	329	277	175	Indigo
179	182	217	221	207	182	124	123	147	142	Opium
87	91	91	95	98	96	96	97	97	96	Coffee
584	593	603	619	688	702	661	713	710	713	Tea
1,056	1,027	1,041	1,015	1,047	1,101	932	1,051	1,033	1,026	Tobacco
6,363	7,076	8,173	8,194	7,228	8,206	8,108	8,608	8,712	8,764	Fodder crops
1,752	1,690	1,816	1,771	1,528	1,708	1,804	1,759	1,801	1,735	Other non-food crops (*k*)
45,007	39,818	44,680	45,715	39,046	43,674	41,652	40,731	42,383	45,320	*Total non-food crops* (*l*)

Number of Cattle

[Thousands

48,622	49,070	49,401	49,332	49,333	5,695	5,618	5,683	5,705	5,718	Bulls
					43,527	43,318	43,292	43,621	43,697	Bullocks
37,403	37,697	37,542	37,471	37,414	37,158	37,083	37,000	37,188	37,219	Cows
42,210	42,917	43,144	43,073	42,844	31,179	30,717	30,690	30,737	30,856	Young stock (calves)
5,554	5,559	5,576	5,583	5,654	5,532	5,437	5,411	5,412	5,428	Male Buffaloes
13,450	13,629	13,690	13,653	13,656	13,381	13,312	13,310	13,539	13,535	Cow ,,
(*m*)	(*m*)	(*m*)	(*m*)	(*m*)	9,694	9,618	9,614	10,015	10,045	Young Stock (buffalo calves)
147,239	148,872	149,353	149,112	148,901	146,166	145,103	145,000	146,217	146,498	*Total*

Land Revenue assessment.

[Thousand Rupees

33,47,44	34,19,28	34,74,53	35,29,41	35,17,41	35,86,04	35,66,28	36,42,34	37,00,95	37,77,26	Total revenue from land excluding cesses

(*i*) Condiments and spices, fruits and vegetables, and miscellaneous food crops.
(*j*) Figures for years prior to 1912-13 are included under "other oilseeds."
(*k*) Cinchona, Indian hemp, other dyes and tanning materials, other drugs and narcotics, and miscellaneous non-food crops.
(*l*) The total of food crops and non-food crops shown here does not agree with the total sown area shown in table no. 4 for the reasons stated in footnote (*b*) to that table (page 7).
(*m*) Included under "Young Stock (calves)."
(*n*) Figures for years prior to 1920-21 are included under "other oilseeds."
(*o*) ,, ,, ,, ,, "fruits and vegetables."

Summary Tables—*continued*

No. 2—AREA CULTIVATED AND UNCULTIVATED IN 1923-24 IN EACH PROVINCE

Provinces	Area according to Survey	*Deduct* Indian States	Net area		Cultivated		Uncultivated		Forests
			According to Survey	According to village papers	Net area actually sown	Current fallows	Culturable waste other than fallow	Not available for cultivation	
	Acres	Acres	Acres	Acres	Acres	Acres	Acres	Acres	Acres
Madras	91,719,712	...	91,719,712	90,351,958	32,281,647	11,087,961	12,419,459	21,405,097	13,157,794
Bombay	119,761,824	40,891,840	78,869,984	78,869,984	30,923,788	11,860,202	7,044,359	19,750,083	9,291,552
Bengal	52,043,436	2,911,360	49,132,076	49,132,076	22,805,700	4,778,878	6,263,175	10,775,081	4,509,242
United Provinces . . .	72,648,741	4,348,232	68,300,509	68,106,425	35,649,188	2,734,886	10,411,570	9,985,530	9,325,251
Punjab	65,474,908	3,215,022	62,259,886	60,327,193	26,576,058	3,329,190	16,004,459	12,515,918	1,901,568
Burma	155,652,667	...	155,652,667	155,652,667	16,253,641	3,926,902	60,952,577	54,765,273	19,754,274
Bihar and Orissa . . .	71,446,560	18,334,720	53,111,840	53,111,840	24,674,300	5,930,099	7,010,084	8,394,768	7,102,589
Central Provinces and Berar .	83,926,648	19,960,727	63,965,921	64,115,086	24,382,894	3,427,978	15,013,289	4,841,622	16,449,303
Assam	41,229,440	8,061,440	33,168,000	33,168,000	5,867,284	1,743,003	16,388,612	5,510,500	3,658,601
North-West Frontier Province .	8,524,252	140,800	8,383,452	8,515,347	2,396,839	434,070	2,679,513	2,645,391	359,534
Ajmer-Merwara and Manpur Pargana	1,802,267	...	1,802,267	1,802,267	310,026	187,641	340,113	852,068	112,419
Coorg	1,012,260	...	1,012,260	1,012,260	138,616	170,724	11,690	334,045	357,185
Delhi	368,103	...	368,103	368,103	225,296	8,169	63,397	71,241	...
TOTAL .	765,610,818	97,864,141	667,746,677	664,533,206	222,485,277	49,619,703	154,602,297	151,846,617	85,979,312

Summary Tables—*continued*

No. 3—AREA UNDER IRRIGATION IN 1923-24 IN EACH PROVINCE.

Provinces	Area Irrigated						Crops Irrigated*				
	By canals		By tanks	By wells	Other sources	Total area irrigated	Rice	Wheat	Barley	Jowar or cholum (great millet)	Bajra or cumbu (spiked millet)
	Government	Private									
	Acres	Acres	Acres	Acres	Acres	Acres	Acres	Acres	Acres	Acres	Acres
Madras	3,474,261	178,350	3,189,125	1,732,068	426,618	9,000,422	7,360,280	4,068	30	689,376	294,272
Bombay	3,116,048	63,161	87,831	587,379	153,677	4,008,096	1,319,518	452,044	25,190	590,047	559,805
Bengal	155,645	110,815	598,703	24,973	536,347	1,426,483	1,232,633	15,429	2,567	130	65
United Provinces	1,612,589	23,276	63,376	4,252,443	2,030,474	7,982,158	348,218	2,347,016	1,606,129	35,120	7,126
Punjab	9,293,959	439,617	12,248	3,213,760	110,687	13,070,271	691,176	5,005,208	305,627	190,670	305,503
Burma	615,453	280,510	227,022	17,650	300,242	1,440,877	1,398,359	108	...	...	...
Bihar and Orissa	970,053	954,211	1,704,981	639,299	1,167,722	5,436,266	3,551,264	309,650	87,340	500	555
Central Provinces and Berar	(a)	933,430	(a)	124,974	43,238	1,101,642	944,716	55,012	2,100	441	3
Assam	120	193,845	650	...	238,585	433,200	423,253	...	...	...	...
North-West Frontier Province	359,419	400,419	...	81,445	40,921	882,204	25,507	339,063	53,516	19,983	7,205
Ajmer-Merwara and Manpur Pargana	...	...	30,202	67,673	3	97,878	45	8,820	27,582	751	164
Coorg	2,594	...	1,421	...	...	4,015	4,015	...	...	...	...
Delhi	24,738	...	208	16,168	...	41,114	19	15,171	3,752	227	74
Total	19,624,879	3,577,634	5,915,767	10,757,832	5,048,514	44,924,626	17,299,003	8,551,589	2,113,833	1,527,245	1,174,772

Provinces	Crops Irrigated*						
	Maize	Other cereals and pulses	Sugarcane	Other Food crops	Cotton	Other Non-food crops	Total
	Acres	Acres	Acres	Acres	Acres	Acres	Acres
Madras	7,360	1,440,508	103,183	321,921	233,464	579,425	11,033,887
Bombay	33,142	371,360	73,379	171,757	357,931	377,448	4,331,621
Bengal	4,014	68,975	30,618	116,361	664	97,867	1,569,323
United Provinces	156,064	1,843,038	1,112,704	284,051	236,673	349,709	8,361,748†
Punjab	451,658	1,193,271	403,767	226,694	1,542,409	3,036,576	13,352,559
Burma	...	3,497	1,824	55,591	...	18,436	1,477,815
Bihar and Orissa	59,455	998,025	144,915	148,841	3,203	136,849	5,440,597
Central Provinces and Berar	175	4,787	20,234	70,454	1,195	4,322	1,103,439
Assam	...	1,845	...	6,894	...	1,208	433,200
North-West Frontier Province	231,024	20,686	42,845	27,881	14,784	104,314	886,808
Ajmer-Merwara and Manpur Pargana	28,286	12,601	81	10,137	22,545	877	111,889
Coorg	...	...	...	...	...	...	4,015
Delhi	363	2,942	7,784	4,258	721	5,803	41,114
Total	971,541	5,961,535	1,941,334	1,444,840	2,413,589	4,712,834	48,148,015

* Includes the area irrigated at both harvests.
† Includes 35,900 acres for which details are not available.
(a) Included under "Private canals."

Summary Tables—*continued*

No. 4—AREA UNDER DIFFERENT CROPS CULTIVATED IN 1923-24 IN EACH PROVINCE.

Provinces	Foodgrains									
	Rice	Wheat	Barley	Jowar or cholum (great millet)	Bajra or cumbu (spiked millet)	Ragi or marua (millet)	Maize	Gram (pulse)	Other food grains and pulses	Total
	Acres	Acres	Acres	Acres	Acres	Acres	Acres	Acres	Acres	Acres
Madras	10,517,532	18,577	3,274	4,647,085	2,645,076	2,592,199	138,576	105,943	6,643,411	27,311,673
Bombay	3,001,765	1,563,155	33,745	7,902,019	5,362,607	604,124	207,937	624,642	2,816,260	22,116,254
Bengal	20,346,300	120,400	81,700	5,000	2,500	5,300	81,900	130,400	964,700	21,738,200
United Provinces	7,014,686	7,246,242	4,277,650	2,478,659	2,332,540	173,335	1,838,224	6,355,575	6,784,890	38,501,801
Punjab	885,183	9,671,513	1,245,858	985,417	2,850,028	19,935	1,050,284	4,201,630	1,436,263	22,346,111
Burma	11,561,731	52,321	...	782,024	...	...	188,412	111,997	232,084	12,928,569
Bihar and Orissa	13,996,800	1,226,100	1,290,800	79,300	68,500	807,100	1,679,800	1,426,800	5,043,400	25,618,600
Central Provinces and Berar	5,170,283	3,276,713	16,127	4,081,732	151,389	14,414	154,597	1,188,451	4,777,305	18,831,011
Assam	4,596,197	...	...	...	...	...	...	*	184,427	4,780,624
North-West Frontier Province	25,528	1,054,637	158,196	76,578	180,219	...	438,424	228,385	78,757	2,240,724
Ajmer-Merwara and Manpur Pargana	436	13,715	46,699	67,729	30,674	125	61,358	10,463	35,460	266,659
Coorg	84,238	...	...	...	...	3,905	...	41	1,075	89,259
Delhi	32	51,274	27,095	32,629	51,137	5	2,181	53,585	12,739	230,677
Total	77,200,711	24,294,647	7,181,144	21,138,172	13,674,670	4,220,442	5,841,693	14,437,912	29,010,771	197,000,162

Provinces	Oilseed								Condiments and spices	Sugar	
	Linseed	Sesamum (til or jinjili)	Rape and mustard	Ground-nut	Coconut	Castor	Other oil-seeds	Total		Sugar-cane	others†
	Acres	Acres	Acres	Acres	Acres	Acres	Acres	Acres	Acres	Acres	Acres
Madras	4,793	695,758	43,576	1,807,353	546,960	339,020	159,909	3,577,369	714,782	121,298	81,207
Bombay	112,317	231,381	219,047	359,404	50,689	60,314	176,234	1,209,386	186,924	73,049	3,741
Bengal	122,000	157,500	732,700	...	600	...	27,200	1,040,000	161,600	207,900	57,600
United Provinces	340,160	201,580	167,981	6,322	...	7,180	28,033	751,256	162,525	1,543,902	...
Punjab	29,588	116,450	1,141,299	...	...	197	13,263	1,300,797	42,937	483,161	...
Burma	515	1,035,355	3,487	390,129	11,820	308	7,500	1,449,114	106,417	28,483	21,609
Bihar and Orissa	724,100	193,300	804,700	200	28,500	36,100	278,700	2,065,600	55,800	307,300	200
Central Provinces and Berar	1,299,528	561,926	61,470	22,934	...	39,966	337,608	2,323,432	85,837	21,963	...
Assam	11,389	18,533	349,480	...	...	4,874	...	384,276	...	41,972	...
North-West Frontier Province	23	3,071	114,884	...	...	...	252	118,230	1,388	42,874	...
Ajmer-Merwara and Manpur Pargana	707	20,272	149	...	...	...	346	21,474	2,851	229	...
Coorg	...	46	10	...	...	...	14	70	3,387	33	...
Delhi	...	77	13,257	...	...	...	178	13,512	1,298	8,190	...
Total	2,645,120	3,235,249	3,652,040	2,586,342	638,569	487,959	1,009,237	14,254,516	1,525,746	2,880,354	164,357

*Included under "other food grains and pulses."

† Area under sugar-yielding plants other than sugarcane.

Summary Tables—*continued*

No. 4—AREA UNDER DIFFERENT CROPS CULTIVATED IN 1923-24 IN EACH PROVINCE—*contd.*

Provinces	Fibres				Dyes and Tanning materials		Drugs and Narcotics		
	Cotton	Jute	Other fibres	Total	Indigo	Others	Opium	Tea	Coffee
	Acres	Acres	Acres	Acres	Acres	Acres	Acres	Acres	Acres
Madras	2,627,890	...	173,600	2,801,490	89,380	8,439	...	46,849	55,626
Bombay	4,888,991	...	120,868	5,009,859	2,131	506,331	...	20	38
Bengal	55,000	1,986,100	76,900	2,118,000	900	...	...	180,700	...
United Provinces	638,698	...	151,957	790,655	20,590	1,819	140,441	5,971	...
Punjab	1,749,328	...	44,471	1,793,799	36,452	4,832	1,711	9,881	...
Burma	300,790	...	1,921	302,711	684	10	...	55,061	101
Bihar and Orissa	80,900	223,200	29,500	333,600	24,800	3,700	...	2,100	...
Central Provinces and Berar	4,932,877	...	102,434	5,035,311	9	104	...	...	...
Assam	39,299	119,932	...	159,231	...	...	...	411,907	...
North-West Frontier Province	23,440	...	581	24,021	...	18	...	...	...
Ajmer-Merwara and Manpur Pargana	41,325	...	114	41,439	17	...	...	...	...
Coorg	5	...	352	357	...	...	...	672	40,230
Delhi	2,904	...	734	3,638	3	...	...	...	...
TOTAL	15,381,447	2,329,232	703,432	18,414,111	174,966	525,253	142,152	713,161	95,995

Provinces	Drugs and Narcotics		Fodder crops	Fruits and vegetables, including root crops	Miscellaneous crops		Total area sown	*Deduct* area sown more than once	Net area sown
	Tobacco	Other drugs and narcotics(*c*)			Food	Non-food			
	Acres	Acres	Acres	Acres	Acres	Acres	Acres	Acres	Acres
Madras	219,841	132,963	370,794	651,674	72,019	156,621	36,412,025	4,130,378	32,281,647
Bombay	104,958	28,836	2,110,077	515,927	4,613	49,752	31,921,896	998,108	30,923,788
Bengal	287,700	4,700	104,600	642,500	270,900	110,300	26,925,600 (*b*)	4,119,900	22,805,700
United Provinces	72,033	2,402	1,278,310	453,797	104,686	6,457	44,179,917	8,530,729	35,649,188
Punjab	62,358	1,430	4,111,960	290,728	115,957	3,292	30,605,406	4,029,348	26,576,058
Burma	119,022	68,114	172,629	1,356,599	22,723	196,128	16,827,974	574,333	16,253,641
Bihar and Orissa	117,000	...	42,500	670,500	581,700	307,700	30,131,100	5,456,800	24,674,300
Central Provinces and Berar	20,311	2,077	458,960	113,842	2,128	817	26,895,802	2,512,908	24,382,894
Assam	9,122	...	...	479,145	(*a*)	131,544	6,397,821	530,537	5,867,284
North-West Frontier Province	12,407	20	88,727	23,687	38,173	2,349	2,592,618	195,779	2,396,839
Ajmer-Merwara and Manpur Pargana	62	...	2,042	847	5,338	1,976	342,934	32,908	310,026
Coorg	6	237	...	5,270	...	...	139,521	905	138,616
Delhi	654	...	23,734	5,328	303	1,657	288,994	63,698	225,296
TOTAL	1,025,474	240,779	8,764,333	5,209,844	1,218,540	968,593	253,661,608	31,176,331	222,485,277

(*a*) Included under non-food crops.
(*b*) Includes 343,272 acres in Naini-Tal and Almora for which details are not available.
(*c*) Include figures for Cinchona and Indian hemp.

Summary Tables—*continued*

No. 5—NUMBER OF LIVE-STOCK, PLOUGHS AND CARTS

Province and year of enumeration	Oxen				Buffaloes			Sheep
	Bulls	Bullocks	Cows	Young Stock (calves)	Male buffaloes	Cow buffaloes	Young stock (buffalo calves)	
Madras (1919-20) . . .	2,714,558	4,460,621	5,700,110	3,661,007	1,418,818	2,561,193	1,778,021	11,118,500
Bombay (1919-20) . . .	503,509	3,108,566	2,253,676	1,900,183	227,190	1,246,382	762,118	2,000,456
Bengal (1919-20) . . .	1,124,604	8,229,750	8,118,235	6,225,836	639,143	260,084	126,574	502,867
United Provinces (1919-20) .	27,623	9,873,874	6,210,968	6,183,527	834,109	3,596,226	3,037,437	2,320,731
Punjab (1922-23) . . .	12,594	4,178,218	2,793,401	3,063,196	441,835	2,641,680	2,106,175	4,266,338
Burma (1923-24) . . .	639,427	1,806,369	1,356,624	962,020	380,177	398,704	283,954	79,470
Bihar and Orissa (1919-20) . .	141,177	6,256,310	5,617,449	4,482,405	802,570	1,515,301	1,038,169	1,029,232
Central Provinces and Berar (1923-24)	235,234	3,698,660	3,113,544	2,557,863	459,291	839,313	641,474	339,949
Assam (1919-20) . . .	300,144	1,529,522	1,575,953	1,479,886	192,578	246,867	147,392	45,607
North-West Frontier Province (1919-20)	1,650	395,694	286,044	202,004	13,402	159,385	73,702	419,418
Ajmer-Merwara and Manpur Pargana (1923-24) . . .	12,207	80,581	126,646	69,856	5,892	42,196	29,247	209,503
Coorg (1915-20) . . .	4,823	44,054	39,551	33,425	11,845	6,700	4,380	174
Delhi (1919-20) . . .	312	34,847	27,169	34,397	742	21,424	16,639	7,716
GRAND TOTAL .	5,717,862	43,697,066	37,219,370	30,855,605	5,427,592	13,535,455	10,045,282	22,339,961

IN EACH PROVINCE AS ASCERTAINED BY CENSUS.

Goats	Horses and Ponies			Mules	Donkeys	Camels	Ploughs	Carts	Province and year of enumeration
	Horses	Mares	Young stock (colts and fillies)						
5,396,574	31,519	13,795	3,571	1,298	130,464	14	4,286,713	1,036,846	Madras (1919-20)
2,480,872	103,325	73,497	26,790	1,832	180,240	119,160	1,357,598	681,388	Bombay (1919-20)
3,893,199	79,133	35,690	9,097	882	1,154	148	4,448,228	736,749	Bengal (1919-20)
3,779,480	207,062	188,890	66,819	14,736	266,394	19,791	4,871,816	841,464	United Provinces (1919-20)
4,471,972	106,272	218,572	63,368	30,478	617,316	261,890	2,323,954	314,157	Punjab (1922-23)
282,511	38,345	40,536	13,610	1,010	3	...	710,697	693,284	Burma (1923-24)
3,110,260	95,988	53,630	18,613	303	29,606	133	3,053,668	493,649	Bihar and Orissa (1919-20)
1,195,891	56,866	46,246	21,776	621	32,395	277	1,401,588	932,790	Central Provinces and Berar (1923-24)
750,915	10,745	6,818	2,361	219	96	...	942,129	47,817	Assam (1919-20)
414,304	15,300	13,672	2,048	23,711	109,158	36,073	212,994	9,600	North-West Frontier Province (1919-20)
215,567	1,551	1,067	362	33	6,891	1,395	38,431	12,386	Ajmer-Merwara and Manpuri Pargana (1923-24)
3,224	201	69	22	15	133	...	30,610	1,447	Coorg (1919-20)
22,639	2,377	1,584	277	380	5,570	277	16,851	6,439	Delhi (1919-20)
26,017,408	748,684	694,066	228,714	75,518	1,379,420	439,158	23,695,277	5,808,016	GRAND TOTAL

Summary Tables—*continued*

No. 6—AREA ASSESSED AND INCIDENCE OF THE LAND REVENUE

Province, nature of tenure, and year of collection of statistics	Total area (less Indian States)	Deduct		Balance, that is, fully assessed area for which figures are available		Total revenue from land (excluding cesses)	Population of total area (less Indian States)
		Area not fully assessed	Area for which the figures required for this table are not available	Total	Cultivated		
1	2	3(*a*)	3(*b*)	4(*a*)	4(*b*)	5	6
	Acres	Acres	Acres	Acres	Acres	R	No.
Madras (1923-24)—							
Raiyatwari	62,091,336	29,686,385	1,771,471	30,633,480	23,562,489	6,42,33,856	30,394,039
Zamindari (permanently settled)	24,162,073	13,129,730	1,091,011	9,941,332	7,189,392	70,64,178	9,110,536
Whole inám villages	5,466,303	5,466,303	...	...	...	15,41,142	2,814,410
Bombay (1920-21)—							
Raiyatwari	74,946,150	47,227,948	972,497	26,745,705	20,456,543	4,38,37,570	18,115,805
Zamindari and village communities (temporarily settled)	3,912,380	1,375,961	30,917	2,505,502	571,248		
Bengal (1922-23)—							
Zamindari (permanently settled)	37,864,841	1,082,627	408,471	36,373,743	†16,184,514	2,26,75,321	45,787,685
„ (temporarily settled)	11,310,674	3,895,869	779,552	6,635,253	† 3,053,716	61,34,789	
						* 3,47,562	
United Provinces (1921-22)—							
Zamindari and village communities (temporarily settled)	60,391,499	2,905,714	7,692,790	49,792,995	32,127,229	6,41,81,132	40,169,322
Zamindari (permanently settled)	7,431,680	505,386	1,098,677	5,827,617	3,634,687	57,76,888	5,206,465
Punjab (1923-24)—							
Zamindari (temporarily settled)	56,326,449	1,940,472	8,005,949	46,380,028	26,806,263	5,74,57,235	20,661,970
Burma (1923-24)—							
Raiyatwari	155,652,667	...	135,472,124	20,180,543	16,253,641	‡5,32,08,853	13,212,192
Bihar and Orissa (1921-22)—							
Zamindari (permanently settled)	41,889,122	1,650,415	296,615	39,942,092	21,319,062	1,07,15,771	34,002,189
„ (temporarily settled)	11,222,718	4,716,193	854,260	5,652,265	4,395,301	45,70,416	
						*3,74,350	
Central Provinces and Berar (1923-24)—							
Raiyatwari	11,189,882	1,545,964	...	9,643,918	7,105,122	2,17,12,476	13,960,280
Zamindari and village communities (temporarily settled)	40,431,095	13,564,716	...	26,866,379	13,991,806		
Government Forests	12,494,109	12,494,109	..	...	...		
Assam (1923-24)—							
Raiyatwari	27,559,070	24,137,704	...	3,431,366	2,010,313	85,97,458	7,469,398
Zamindari and village communities (temporarily settled)	1,677,652	1,258,216	...	419,436	241,058	10,85,726	
„ (permanently settled)	3,931,278	...	..	3,931,278	2,750,379	3,76,496	
North-West Frontier Province (1923-24)—							
Zamindari (temporarily settled)	8,383,452	810,819	364,029	7,208,604	2,381,365	26,23,962	2,276,010
Ajmer-Merwara (1923-24)—							
Zamindari and village communities (temporarily settled)	797,226	...	...	797,226	171,048	2,39,085	495,271
Zamindari (permanently settled)	973,695	154,321	...	819,374	132,090	1,14,734	
Kanpur Pargana (1923-24)—							
Raiyatwari	31,346	...	21,083	10,263	6,889	15,997	6,185
Coorg (1922-23)—							
Raiyatwari	1,012,260	897,343	...	114,917	(*a*)	3,89,782	163,838
Delhi (1923-24)—							
Zamindari (temporarily settled)	368,103	4,878	...	363,225	228,827	4,50,846	488,188
Total	661,517,060	168,451,073	158,859,446	334,216,541	204,572,982	37,77,25,925	244,333,783

* Miscellaneous revenue.

† Excludes 5,672,004 acres in the districts of Burdwan, Bankura, Murshidabad, Dinajpur, Rangpur, and Pabna, for which details are not available.

‡ Excluding certain districts for which figures for revenue are not available.

(*a*) Figures not available.

Column 5.—Where the land revenue includes the Zamindar's share, the net demand is entered, and the table states the payment wholly realised during the year or not, is entered after excluding arrears for past years. Sums remitted on account of unoccupied lands, short provinces where remissions are not granted or are partially granted within the year, no deduction is made on account of remissions. This column revenue from canals in Sind, fluctuating collections (including nazarana), over-collections (Bombay), surplus collections, collections from Govern- summary settlement, cess; (*b*) motorpha (house tax) collections; (6) assessment of alienated lands less quit rents; (7) recoveries on account of on collections from Government estates (Bengal); and (11) miscellaneous, comprising receipts on account of Land Registration Fees, receipts (Sind), malikana or allowances to excluded proprietors, fines and forfeitures of Revenue Courts (except in Bengal and Assam), receipts under mines (Burma), recoveries in India of law charges in England on account of appeals from India, miscellaneous receipts, rents of railway class C

Column 6.—The population is that of the last general census.

ASSESSMENT ON THE AREA AND POPULATION IN EACH PROVINCE.

Total revenue from land per head of population (Columns 5 and 6)	Land revenue assessed on fully assessed area	Incidence of land revenue on fully assessed area per acre (Columns 4 and 8)		Population of fully assessed area	Land revenue assessment per head of population of fully assessed area (Cols. 8 and 11)	Province, nature of tenure, and year of collection of statistics
		For total area	For cultivated area			
7	8	9	10	11	12	13
₹ a. p.	₹	₹ a. p.	₹ a. p.	No.	₹ a. p.	
						Madras (1923-24)—
2 1 9	5,99,73,338	1 15 4	2 8 9	30,394,039	1 15 7	Raiyatwari
— 12 5	66,69,043	— 10 9	— 14 10	9,110,536	— 11 9	Zamindari (permanently settled)
— 8 9	...	...	...	...	...	Whole inám villages
						Bombay (1920-21)—
2 6 9	3,65,14,942	1 5 10	1 12 7	15,013,272	2 6 11	Raiyatwari
	12,56,827	— 8 —	2 3 2	1,075,572	1 2 8	Zamindari and village communities (temporarily settled)
						Bengal (1922-23)—
— 10 2	† 2,09,07,952	— 10 —	1 4 8	44,038,938	— 10 5	Zamindari (permanently settled)
	60,74,912	— 14 8	1 15 10			,, (temporarily settled)
						United Provinces (1921-22)—
1 9 7	6,34,75,315	1 4 5	1 15 7	19,142,870	3 5 1	Zamindari and village communities (temporarily settled)
1 1 9	55,09,240	— 15 2	1 8 3	3,148,389	1 12 —	Zamindari (permanently settled)
						Punjab (1923-24)—
2 12 6	4,86,30,498	1 — 9	1 13 —	...	...	Zamindari (temporarily settled)
						Burma (1923-24)—
‡4 9 2	‡3,35,99,520	‡1 11 7	‡2 2 7	13,212,192	‡2 14 3	Raiyatwari
	1,06,99,403	— 4 4	— 8 1			*Bihar and Orissa (1921-22)*—
— 7 4				28,203,223	— 8 8	Zamindari (permanently settled)
	45,35,151	— 12 10	1 — 6			,, (temporarily settled)
	4,295*					
						Central Provinces and Berar (1923-24)—
	90,85,928	— 15 1	1 4 5			Raiyatwari
1 8 8	1,09,43,382	— 6 6	— 12 6	11,549,544	1 11 9	Zamindari and village communities (temporarily settled)
	...	...	...			Government Forests
						Assam (1923-24)—
	70,79,935	2 1 1				Raiyatwari
1 5 7	6,15,481	1 7 6	(a)	(a)	(a)	Zamindari and village communities (temporarily settled)
	3,76,496	— 1 6				Zamindari (permanently settled)
						North-West Frontier Province (1923-24)—
1 2 5	23,97,975	— 5 4	1 — 1	(a)	(a)	Zamindari (temporarily settled)
						Ajmer-Merwara (1923-24)—
	2,39,085	— 4 10	1 6 4			Zamindari and village communities (temporarily settled)
— 11 5	1,14,734	— 2 3	— 13 11	495,271	— 11 5	Zamindari (permanently settled)
						Manpur Pargana (1923-24)—
2 9 —	15,997	1 9 —	2 5 —	3,947	4 1 —	Raiyatwari
						Coorg (1922-23)—
2 6 1	2,81,790	2 7 3	(a)	(a)	(a)	Raiyatwari
						Delhi (1923-24)—
— 14 9	4,50,846	1 3 10	2 — —	488,188	14 9	Zamindari (temporarily settled)
1 8 9	32,94,51,185	— 15 9	1 9 9	175,875,981	1 14 —	Total

* Miscellaneous revenue.

† Excludes ₹17,61,554 in Dinajpur and Darjeeling for which details are not available.

‡ Excluding certain districts for which figures for revenue are not available.

(a) Figures not available.

due by the Zamindars to Government, not those due by raiyats to the Zamindars. The actual realisable demand on account of the year whether crops, etc., are excluded in the case of those provinces where all remissions are granted within the year to which the return relates, but in includes all the heads classed as "Land Revenue" in the Civil Accounts. The heads are:—(1) ordinary revenue, comprising fixed collections, ment estates, kyun tax (Burma); (2) sale of Government estates; (3) sale proceeds of waste lands, and redemption of land tax; (4) redemption of survey and settlement charge (Bengal); (8) rents, etc., of fisheries; (9) receipts for the improvement of Government estates; (10) 12 per cent from quarries and minor mineral products in forests and lands not under the management of the Forest Department, water mills rent, huccoba tax Madras Act, II of 1864, capitation tax (Burma), petroleum well revenue, jade and amber revenue, Thathameda tax (Burma), receipts from ruby land, and rents of buildings situated on such lands.

Column 8.—As in column 5, but only ordinary land revenue on fully assessed areas is entered.

Summary Tables —*continued*

No. 7—HARVEST PRICES OF CERTAIN IMPORTANT CROPS PER MAUND IN 1923-24.

Province	Winter Rice (cleaned)	Rice (unhusked)	Wheat	Barley	Cholum or Jowar	Cumbu or Bajra	Maize	Gram
	℟ a.	℟ a.	℟ a.	℟ a.	℟ a.	℟ a.	℟ a.	℟ a.
Madras	6 12	...	...	...	4 5	4 11	...	...
Bombay	7 14	...	6 5	...	4 2	4 8	...	4 10
Bengal	5 4	...	4 13	2 13	...	...	...	4 0
United Provinces	6 14	...	4 0	2 7	2 8	3 1	2 8	2 5
Punjab	...	3 0	3 10	2 6	2 8	3 0	2 8	2 14
Burma	...	3 1	4 6	...	...	...	2 0	3 5
Bihar and Orissa	4 12	...	5 2	3 8	...	...	3 3	3 8
Central Provinces and Berar	5 12	...	4 2	...	3 5	...	...	3 0
Assam	4 13	2 14	...	...	...	...	...	...
North-West Frontier Province	...	3 4	3 9	2 4	3 1	2 14	2 8	2 10
*Average for British India	5 12	3 0	4 4	2 7	3 3	3 1	2 8	3 2

Province	Sugar raw (gur)	Cotton (cleaned)	Jute	Linseed	Rape and Mustard	Sesamum	Groundnut	Tobacco
	℟ a.	℟ a.	℟ a.	℟ a.	℟ a.	℟ a.	℟ a.	℟ a.
Madras	...	...	...	...	...	...	...	...
Bombay	10 0	58 0	...	...	...	...	...	27 12
Bengal	9 6	32 8	9 0	8 0	8 4	...	...	13 5
United Provinces	...	...	...	...	...	...	...	...
Punjab	5 8	...	...	...	6 7	...	...	...
Burma	...	...	...	...	...	11 0	6 10	13 11
Bihar and Orissa	8 0	40 0	7 14	7 5	8 0	...	...	16 12
Central Provinces and Berar	...	57 5	...	7 11	...	11 8	...	...
Assam	8 12	...	...		6 1	...	...	...
North-West Frontier Province	7 10	...	...	...	5 0	...	...	...
*Average for British India	8 6	48 10	8 7	7 11	6 7	11 4	6 10	15 3

* Excludes Delhi, Coorg, Ajmer-Merwara and Manpur Pargana.

Summary Tables—*concluded*

No. 8—COMPARATIVE STATEMENT SHOWING ACREAGE UNDER CERTAIN CROPS IN VARIOUS COUNTRIES OF THE WORLD IN 1924.

Countries	Rice	Wheat	Barley	Maize	Cotton	Linseed
	Acres	Acres	Acres	Acres	Acres	Acres
India*	80,787,000	30,304,000	8,412,000	7,850,000	22,094,000	3,300,000
Algeria	...	3,491,000	3,156,000	24,000	5,000	1,000
Argentine	...	17,785,000	679,000	9,158,000	258,000	6,320,000
Australia	...	10,833,000	...	...	50,000	...
Austria	...	482,000	341,000	147,000	...	9,000
Brazil	...	...		...	1,573,000	...
Bulgaria	10,000	2,461,000	525,000	1,464,000	5,000	1,000
Canada	...	22,046,000	3,406,000	295,000	...	1,276,000
Denmark	...	149,000	745,000	...	...	...
Egypt	(b)231,000	1,415,000	372,000	...	1,855,000	2,000
Formosa	1,310,000	...	...	...	...	...
France(a)	...	13,614,000	1,764,000	845,000	...	30,000
Italy	340,000	11,279,000	572,000	3,805,000	9,000	51,000
Germany	...	3,622,000	3,572,000	...	...	...
Hungary	...	3,618,000	1,047,000	2,478,000	...	6,000
Indo-China	11,782,000	...	...	...	...	...
Japan	7,699,000	1,149,000	2,482,000	...	...	37,000
Luxemburg	...	22,000	9,000	...	...	...
Netherlands	...	118,000	63,000	..	...	31,000
New Zealand	...	170,000	...	...	...	...
Norway	...	21,000	136,000	...	...	...
Poland	...	2,650,000	3,009,000	190,000	...	262,000
Roumania	...	7,835,000	4,571,000	8,945,000	...	51,000
Spain	116,000	10,375,000	4,342,000	1,162,000	...	...
Sweden	...	322,000	428,000	...	...	...
Switzerland	...	104,000	16,000	4,000	...	...
Tunis	...	1,107,000	692,000	(c)41,000	...	5,000
Union of South Africa	...	...	...	...	...	...
United Kingdom	...	1,599,000	1,467,000	...	...	5,000
United States of America	892,000	54,186,000	7,083,000	104,968,000	41,343,000	3,288,000
Uruguay	...	988,000	5,000	...	...	124,000

(a) Including the territory of Alsace Lorraine. (b) Sefi crop only. (c) Maize and Sorghum.

* Including figures for Indian States, namely, 3,587,000 acres for rice, 6,009,000 acres for wheat, 1,231,000 acres for barley, 2,008,000 acres for maize, 6,712,000 acres for cotton, and 654,000 acres for linseed. The figures for rice, barley, maize and linseed for Indian States are, however, not complete, as returns for those crops are not furnished by a number of States.

Note.—The figures for foreign countries have been taken from the International Yearbook of Agricultural Statistics, 1924-25, published by the International Institute of Agriculture, Rome.

Table I

No. 9—AREA (IN ACRES) OF EACH PROVINCE IN BRITISH INDIA.

Province	Area according to professional survey	Deduct		Net area by professional survey	Corresponding area in village papers
		Indian States	Area for which no returns exist		
1	2	3	4	5	6
Madras					
1919-20	97,851,028	6,802,773	...	91,048,255	89,759,979
1920-21	97,894,634	6,846,368	.....	91,048,266	89,774,877
1921-22	97,890,641	6,846,368	.....	91,044,273	89,683,043
1922-23	97,890,633	6,846,368	.....	91,044,265	89,805,947
1923-24	(e)91,719,712	...	.....	91,719,712	90,351,958
Bombay					
1919-20	112,737,650	40,878,400	.. ..	78,859,250	78,859,250
1920-21	119,738,489	40,877,760	.. ...	78,860,729	78,860,729
1921-22	119,741,824	40,877,760	.....	78,864,064	78,864,064
1922-23	119,753,325	40,891,200	.....	78,862,125	78,862,125
1923-24	119,761,824	40,891,840	.....	78,869,984	78,869,984
Bengal					
1919-20	53,824,158	3,476,638	.....	50,347,520	50,347,520
1920-21	53,824,158	3,476,638	.....	50,347,520	50,347,520
1921-22	53,824,158	3,476,638	.....	50,347,520	50,347,520
1922-23	52,086,875	2,911,360	.....	49,175,515	49,175,515
1923-24	52,043,436	2,911,360	.....	49,132,076	49,132,076
United Provinces					
1919-20	72,648,741	4,348 232	.....	68,300,509	68,201,574
1920-21	72,648,741	4,348,232	.....	68,300,509	68,188,073
1921-22	72,648,741	4,348.232	.....	68,300,509	68,100,179
1922-23	72,648,741	4,348,232	.....	68,300,509	68,101,451
1923-24	72,648,741	4,348,232	... ..	68,300,509	68,106,425
Punjab					
1919-20	86,367,319	24,511,384	.....	61,855,935	60,270,221
1920-21	(a)86,771,120	24,511,384	.....	(a)62,259,886	60,270,438
1921-22	(e)65,474,908	(e)3,215,022	.....	62,259,886	60,287,074
1922-23	65,474,908	3,215,022	.....	62,259,886	60,293,304
1923-24	65,474,908	3,215,022	.....	62,259,886	60,327,193
Burma					
1919-20	118,345,866	3,375,130	.....	114,970,736	114,970,736
1920-21	118,345,866	(b)8,148,890	.....	(b)110,196,976	(b)110,196,976
1921-22 (c)	155,668,427	(d)	.....	155,668,427	155,668,427
1922-23	155,652,667	(d)	.....	155,652,667	155,652,667
1923-24	155,652,667	(d)	.....	155,652,667	155,652,667

Column 2.—The professional survey is that carried out by the Survey of India in Northern India, and by the corresponding Departments in the Southern Presidencies. The provincial areas in this column exclude Indian States in direct political relations with the Government of India, but include States politically controlled by Local Governments, with the exception of the Tribal areas in the North-West Frontier Province.

Column 3.—In this column is entered the area of Indian States included in column 2.

Column 4.—Prior to 1908-09 this column showed the entire area (exclusive of Indian States) for which the statistics required for Tables II, III and IV were not forthcoming in whole or in part. This area comprised chiefly estates held in permanent settlement or on privileged tenure, which were not surveyed or which possessed no agency for the annual collection of agricultural statistics. But arrangements have since been made to prepare statistics, for the whole of this area, based either on regular returns or on estimates as has been found practicable. There is therefore no longer any unreturned area to be shown in this column.

Columns 5 and 6.—Column 5 is a check on the accuracy of column 6. In the latter "village papers" mean "the papers prepared by the village accountants." The village papers do not in several provinces relate to the whole area included in column 5; for instance, the village returns sometimes do not include the forest areas. There are also tracts in many provinces for which no village papers exist and for which estimates have to be made to complete the statistics. In all such cases, column 6 must be taken to be the total area corrected by the village papers in respect of the areas for which such papers exist. The areas of provinces and districts, which are calculated from village papers, are necessarily somewhat different from those given by the Survey Department, (*a*) because, while the survey area of a district or province is calculated in block, the area by village papers represents the added total of field and village areas; and (*b*) because the system followed as regards the inclusion or exclusion of areas covered by water, buildings, roads, and railroads, is not uniform in the two sets of returns. In provinces where no village papers exist, the figures in column 5 have been repeated in column 6. In that case they represent the area of which the details are stated in columns 2 to 6 of Table II.

(*a*) Differences due to revised figures being reported by the Survey Department.

(*b*) Differences due to the partition of the Ruby Mines district in 1920-21, a portion of which was transferred to the Shan States, and the whole area was treated as Indian States in that year.

(*c*) Include for the first time Hkamti Long, Putao, Southern Shan States and Karenni.

(*d*) Areas which were shown in this column in previous years have been treated as British districts from 1921-22.

(*e*) Variation due to administrative changes whereby certain States which were formerly under local Government have been placed under direct political relationship with the Government of India.

NOTE.—For detailed information, *see* notes in Appendix B.

Table I—*continued*

No. 9—AREA (IN ACRES) OF EACH PROVINCE IN BRITISH INDIA—*continued*

Province	Area according to professional survey	Deduct		Net area by professional survey	Corresponding area in village papers
		Indian States	Area for which no returns exist		
1	2	3	4	5	6
Bihar and Orissa					
1919-20	71,184,523	18,334,720	.....	52,849,803	52,849,803
1920-21	71,444,480	18,334,720	.....	53,109,760	53,109,760
1921-22	71,446,560	18,334,720	.....	53,111,840	53,111,840
1922-23	71,446,560	18,334,720	.....	53,111,840	53,111,840
1923-24	71,446,560	18,334,720	.....	53,111,840	53,111,840
Central Provinces and Berar					
1919-20	83,926,772	19,960,343	.....	63,966,429	64,124,523
1920-21	83,926,878	19,960,343	.....	63,966,535	64,185,923
1921-22	83,926,892	19,960,727	.....	63,966,165	64,174,091
1922-23	83,926,901	19,960,727	.....	63,966,174	64,192,841
1923-24	83,926,648	19,960,727	.....	63,965,921	64,115,086
Assam					
1919-20	39,300,454	7,969,920	.....	31,330,534	31,330,534
1920-21	39,485,372	7,969,920	.....	31,515,452	31,515,452
1921-22	39,487,713	7,969,920	.....	31,517,793	31,517,793
1922-23(*a*)	41,229,440	8,061,440	.....	33,168,000	33,168,000
1923-24	41,229,440	8,061,440	.....	33,168,000	33,168,000
North-West Frontier Province					
1919-20	8,578,606	140,800	.....	8,437,806	8,571,461
1920-21	8,578,654	140,800	.....	8,437,854	8,571,552
1921-22	8,578,661	140,800	.....	8,437,861	8,571,512
1922-23	8,524,252	140,800	.....	8,383,452	8,515,417
1923-24	8,524,252	140,800	.....	8,383,452	8,515,347
Ajmer-Merwara and Manpur Pargana					
1919-20	1,802,267	.....	.....	1,802,267	1,802,267
1920-21	1,802,267	.....	.....	1,802,267	1,802,267
1921-22	1,802,267	.....	.....	1,802,267	1,802,267
1922-23	1,802,267	.....	.....	1,802,267	1,802,267
1923-24	1,802,267	.....	.....	1,802,267	1,802,267
Coorg					
1919-20					
1920-21					
1921-22	1,012,260	.....	.....	1,012,260	1,012,260
1922-23					
1923-24					
Delhi					
1919-20	368,138	.....	.....	368,138	368,138
1920-21	368,051	.....	.....	368,051	368,051
1921-22	367,692	.....	.....	367,692	367,692
1922-23	367,632	.....	.....	367,632	367,632
1923-24	368,103	.....	.....	368,103	368,103
Total					
1919-20	754,947,782	129,798,340	.....	625,149,442	622,468,276
1920-21	755,841,120	134,615,055	.....	621,226,065	618,203,578
1921-22	771,870,744	105,170,187	.....	666,700,557	663,507,782
1922-23	771,816,461	104,709,869	.....	667,106,592	664,061,266
1923-24	765,610,818	97,864,141	.....	667,746,677	664,533,206

See explanations given in footnotes (page 14).

(*a*) Figures have been revised by the Director of Surveys, except for Sadiya and Balipara Frontier tracts for which figures have been taken from the Census report of 1921.

Table II

No. 10—CLASSIFICATION OF THE AREA (IN ACRES) OF EACH PROVINCE IN BRITISH INDIA.

Province	Forests	Not available for cultivation	Culturable waste other than fallow	Current fallows	Net area sown	Total
1	2	3	4	5	6	7
Madras						
1919-20	12,970,827	21,934,515	12,030,785	9,758,275	33,065,577	89,759,979
1920-21	13,038,544	21,772,624	12,011,588	9,878,419	33,073,702	89,774,877
1921-22	13,004,846	21,454,745	12,149,465	10,032,332	33,041,655	89,683,043
1922-23	13,105,368	21,321,860	12,170,371	10,211,233	32,997,115	89,805,947
1923-24	13,157,794	21,405,097	12,419,459	11,087,961	32,281,647	90,351,958
Bombay						
1919-20	9,251,722	19,914,960	7,010,141	11,766,020	30,916,407	78,859,250
1920-21	9,233,110	19,907,005	7,084,532	14,495,472	28,140,610	78,860,729
1921-22	9,261,104	19,637,083	7,151,510	11,915,820	30,898,547	78,864,064
1922-23	9,288,607	19,753,788	7,071,034	12,069,262	30,679,434	78,862,125
1923-24	9,291,552	19,750,083	7,044,359	11,860,202	30,923,788	78,869,984
Bengal						
1919-20	4,272,411	11,064,766	5,689,905	4,850,638	24,469,800	50,347,520
1920-21	4,271,471	11,152,879	5,952,446	5,011,324	23,959,400	50,347,520
1921-22	4,269,531	11,533,235	5,816,260	5,027,994	23,700,500	50,347,520
1922-23	4,286,833	10,943,097	5,943,631	4,359,854	23,642,100	49,175,515
1923-24	4,509,242	10,775,081	6,263,175	4,778,878	22,805,700	49,132,076
United Provinces						
1919-20	9,303,797	9,932,169	10,184,772	3,217,589	35,563,247	68,201,574
1920-21	9,302,748	9,903,335	10,387,107	4,293,713	34,301,170	68,188,073
1921-22	9,302,536	9,919,808	10,450,378	2,616,541	35,810,916	68,100,179
1922-23	9,329,793	9,971,754	10,374,447	2,810,480	35,614,977	68,101,451
1923-24	9,325,251	9,985,530	10,411,570	2,734,886	35,649,188	68,106,425
Punjab						
1919-20	2,197,160	12,498,705	16,013,517	3,883,985	25,676,854	60,270,221
1920-21	2,176,071	12,493,356	16,264,567	(a)7,547,966	21,788,478	60,270,438
1921-22	2,179,795	12,525,591	16,088,683	3,531,179	25,961,826	60,287,074
1922-23	2,190,462	12,528,090	15,888,731	2,725,366	26,960,655	60,293,304
1923-24	1,901,568	12,515,918	16,004,459	3,329,190	26,576,058	60,327,193
Burma						
1919-20	22,006,144	48,017,077	24,770,834	4,987,184	15,189,497	114,970,736
1920-21	21,887,819	43,562,182	24,604,474	5,161,507	14,980,994	110,196,976
1921-22 (b)	19,255,040	55,378,454	61,112,080	3,909,281	16,013,572	155,668,427
1922-23	19,397,729	54,823,034	61,332,720	3,784,549	16,314,635	155,652,667
1923-24	19,754,274	54,765,273	60,952,577	3,926,902	16,253,611	155,652,667

Column 2.—"Forests" mean "any land classed or administered as forest under any legal enactment dealing with forests. Any cultivated areas existing within such forests may be excluded and entered in column 6 (net area sown). The forest areas do not agree in most cases with those stated in the reports on the administration of the Forest Department for various reasons the chief amongst which are these: (1) because the Forest Administration Reports and the statements of agricultural statistics relate in many cases to different periods, (2) because the administration reports relate exclusively to forests worked by the Forest Department, while the tables of agricultural statistics exhibit in addition forest areas administered by district officers, and (3) because, on the other hand, certain village lands worked and returned as forests by the Forest Department are not treated as forests in the returns of agricultural statistics and are therefore excluded from this column.

Column 3 includes all land absolutely barren, and also all land covered by buildings, water, roads, or otherwise appropriated to uses other than agriculture.

Column 4 includes groves not classed in the sown area. Areas under bamboos and thatching grass, when not forming parts of forest areas, are included in this column.

NOTE.—(1) The variations in the areas shown in different years under the same item in the same province do not necessarily represent an actual increase or decrease on the area in question. In many cases, a revised classification or the correction of a faulty estimate is responsible for the change.

(2) For detailed information, see notes in Appendix B.

(*a*) Increase due to insufficiency of rainfall in several districts.

(*b*) See footnotes (*c*) and (*d*) on page 14.

Table II—*continued*

No. 10—CLASSIFICATION OF THE AREA (IN ACRES) OF EACH PROVINCE IN BRITISH INDIA—*continued*

Province	Forests	Not available for cultivation	Culturable waste other than fallow	Current fallows	Net area sown	Total
1	2	3	4	5	6	7
Bihar and Orissa						
1919-20	7,110,631	8,127,226	6,803,752	5,192,194	25,616,000	52,849,803
1920-21	7,100,641	8,395,466	6,949,541	5,881,912	24,782,200	53,109,760
1921-22	7,100,631	8,396,747	6,826,185	5,404,877	25,383,400	53,111,840
1922-23	7,102,589	8,394,768	6,896,384	5,078,999	25,639,100	53,111,840
1923-24	7,102 589	8,394,768	7,010,084	5,930,099	24,674,300	53,111,840
Central Provinces and Berar						
1919-20	16,861,733	4,898,598	13,950,162	4,744,743	23,669,297	64,124,533
1920-21	16,850,131	4,893,255	14,489,443	4,820,969	23,132,125	64,185,923
1921-22	16,641,769	4,911,472	14,920,589	4,112,063	23,588,198	64,174,091
1922-23	16,538,651	4,869,879	15,090,507	3,457,500	24,236,304	64,192,841
1923-24	16,449,303	4,841,622	15,013,289	3,427,978	24,382,894	64,115,086
Assam						
1919-20	3,518,960	5,510,500	13,762,158	2,898,300	5,640,616	31,330,534
1920-21	3,554,685	5,510,500	13,858,001	2,837,233	5,755,033	31,515,452
1921-22	3,573,514	5,510,500	13,729,940	3,001,936	5,701,903	31,517,793
1922-23	3,522,148	5,510,500	(e)16,574,263	(e)1,723,296	5,837,793	33,168,000
1923-24	3,658,601	5,510,500	16,388,612	1,743,003	5,867,284	33,168,000
North-West Frontier Province						
1919-20	360,301	2,626,920	2,812,422	459,453	2,312,365	8,571,461
1920-21	360,302	2,657,379	2,864,454	997,625	1,691,792	8,571,552
1921-22	360,726	2,654,536	2,546,440	590,747	2,419,063	8,571,512
1922-23	360,138	2,641,487	2,700,196	473,271	2,340,325	8,515,417
1923-24	359,534	2,645,391	2,679,513	434,070	2,396,839	8,515,347
Ajmer-Merwara and Manpur Pargana						
1919-20	112,449	839,425	309,196	192,819	348,378	1,802,267
1920-21	112,434	851,548	304,838	211,417	321,930	1,802,267
1921-22	113,434	851,380	305,118	229,666	303,669	1,802,267
1922-23	112,422	851,942	311,328	208,037	318,538	1,802,267
1923-24	112,419	852,068	340,113	187,641	310,026	1,802,267
Coorg						
1919-20	357,185	334,045	11,690	164,866	144,474	1,012,260
1920-21	357,185	334,045	11,690	168,163	141,237	1,012,260
1921-22 (a)(b)(c)(d)	357,185	334,045	11,690	169,035	140,305	1,012,260
1922-23	357,185	334,045	11,690	169,724	139,616	1,012,260
1923-24	357,185	334,045	11,690	170,724	138,616	1,012,260
Delhi						
1919-20	...	71,063	65,374	18,726	212,975	368,138
1920-21	...	71,044	65,309	40,863	190,835	368,051
1921-22	...	70,843	64,702	12,053	220,094	367,692
1922-23	...	70,777	63,856	8,102	224,897	367,632
1923-24	...	71,241	63,397	8,169	225,296	368,103
Total						
1919-20	88,323,320	145,769,969	113,414,708	52,134,792	222,825,487	622,468,276
1920-21	88,245,141	141,504,618	114,848,090	61,346,523	212,259,506	618,203,878
1921-22	85,419,111	153,178,439	151,173,040	50,553,524	223,183,648	663,507,762
1922-23	85,591,925	152,015,021	154,429,158	47,079,673	224,945,489	664,061,266
1923-24	85,979,312	151,846,617	154,602,297	49,619,703	222,485,277	664,533,206

See explanations given in the footnotes (page 16).

(*a*) Includes reserved and protected forests only. The management of the latter having been transferred to the revenue authorities, the figures shown in the Forest Administration Report represent the areas of reserved forests, which slightly differ from those adopted for this table because the periods embraced are different.

(*b*) Includes unculturable Government waste and unculturable *banés*.

(*c*) States the estimated area of culturable Government waste.

(*d*) Shows (1) the estimated area of culturable *banés*, and (2) the difference between the net area sown and the gross area of the actual holdings (exclusive of *banés*). It thus includes the uncultivable lands within the actual holdings, the area of which cannot be ascertained.

(*e*) Difference due to revision (see footnote (*a*) on page 15).

Table III

No. 11—AREA (IN ACRES) IRRIGATED AND CROPS IRRIGATED

Province	Area irrigated from						Area		
	Government canals	Private canals	Tanks	Wells	Other sources	Total	Rice	Wheat	Barley
1	2	3	4	5	6	7	8	9	10
Madras									
1919-20	3,754,972	191,956	3,720,613	1,537,590	506,490	9.711.621	8,571,144	3,186	15
1920-21	3,636,101	186,010	3,402,835	1,685,962	458,008	9,368.916	7,825,207	4,667	89
1921-22	3,747,239	203,343	3,476,738	1,700,216	434,555	9,562,091	8,027,526	5,561	16
1922-23	3,537,128	234,984	3,564,443	1,776,674	396,010	9,509,239	7,996,639	5,668	14
1923-24	3,474,261	178,350	3,189,125	1,732,068	426,618	9,000,422	7,360 280	4,068	30
Bombay									
1919-20	3,195,026	63,789	109,460	671,595	210,405	4,250,275	1,286,043	579,479	42,213
1920-21	2,926,384	64,540	118,040	707,532	146,761	3,963,257	1,403,464	424,755	25,918
1921-22	3,021,512	55,714	107,073	588,334	191,200	3,963.833	1,219,151	485,267	30,220
1922-23	3,204,767	57,231	96,381	567,806	158,869	4,085,054	1,322,643	556,567	26,872
1923-24	3,116,048	63,161	87,831	587,379	153,677	4,008,096	1,319,518	452,044	25,190
Bengal									
1919-20	128,614	178,932	833,311	11,848	674,173	1,826,878	1,612,151	11,747	3,232
1920-21	191,609	149,273	979,957	33,368	471,631	1,825,838	1,500,169	16,021	10,219
1921-22	179,566	96,232	827,510	10,421	650.653	1,764,382	1,530,761	13,872	10,917
1922-23	187,865	113,707	755,104	11,355	702,459	1,770,490	1,768,395	30,920	2,040
1923-24	155,645	110,815	598,703	24.973	536,347	1,426,483	1,232 633	15,429	2,567
United Provinces									
1919-20	2,673,779	18,981	67,450	5,870,111	2,226,067	10,856,388	429,687	3,931,671	2,332,515
1920-21	2,630,226	20,736	57,741	6.866,426	1,619,970	11,195,099	605,651	4,060,970	2,413,606
1921-22	2,240,216	16,317	60,911	5,261.485	2,289,580	9,868,509	348,467	3,612,713	2,142,248
1922-23	2,260,272	38,236	64,791	4,888,920	2,631,595	9,883,814	311,446	3,464,234	1,975,487
1923-24	1,612,589	23,276	63,376	4,252,443	2,430,474	7,982,158	348,218	2,347,016	1,606,129
Punjab									
1919-20	8,704,431	489,577	17,816	3,536,265	180,782	12,928,871	745,117	4,876,745	368,537
1920-21	8,495,129	448,553	16,487	3,875,627	118,248	12,954,044	711,079	4,992,619	391,3.1
1921-22	8,997,363	546,654	15,207	3,587,018	146,969	13,293,211	625,476	4,905,324	394,782
1922-23	9,621,730	543,197	14,330	3,215,987	115,707	13,510,951	735,855	5 049,410	327,526
1923-24	9,293,959	439,617	12,248	3,213,760	110,687	13,070,271	691,176	5,005,208	305,627
Burma									
1919-20	528,489	251,495	161,786	17,474	289,914	1,249,158	1,231,482	13	...
1920-21	520,647	235,953	117,665	20,705	278,749	1,173,719	1,115,185	604	...
1921-22	583,030	265,776	154,708	13,944	291,672	1,315,130	1,262,877	1,239	...
1922-23	588,801	279,845	203,114	15,103	288,477	1,375,840	1,338,069	1,343	...
1923-24	615,453	280,510	227,022	17,650	300,242	1,440,877	1,398,359	108	...
Bihar and Orissa									
1919-20	947,558	861,421	1,797,071	748,998	1,452,980	5,808,028	3,795,276	300,210	145,703
1920-21	1,041,923	904,335	1,782,132	733,177	1,551,879	6,013,446	3,822,119	347,515	155,150
1921-22	992,277	875,168	1,711,485	643,153	1,306,336	5,528,419	3,700,764	299,551	79,620
1922-23	906,592	878,629	1,702,982	639,220	1,172,446	5,299,869	3.616,306	288,892	117,937
1923-24	970,053	954,211	1,704,981	639,299	1,167,722	5,436,266	3,551,264	309,650	87,340

Columns 2 to 7 state the area actually irrigated during the year, areas sown more than once being counted once only.

NOTE.—For detailed information, see notes in Appendix B.

IN EACH PROVINCE IN BRITISH INDIA.

OF CROPS IRRIGATED

Jowar	Bajra	Maize	Other cereals and pulses	Sugarcane	Other food crops	Cotton	Other non-food crops	Total	Province
11	12	13	14	15	16	17	18	19	20
									Madras
581,469	348,708	4,091	1,395,964	78,631	336,692	131,130	629,520	12,080,550	1919-20
545,699	331,782	4,480	1,418,303	84,322	297,807	132,958	531,369	11,176,683	1920-21
600,505	303,912	3,657	1,443,381	107,121	271,246	132,158	522,959	11,418,042	1921-22
622,638	309,920	4,197	1,390,389	123,505	294,686	170,882	488,680	11,407,218	1922-23
689,376	294,272	7,360	1,440,508	103,183	321,921	233,464	579,425	11,033,887	1923-24
									Bombay
734,162	590,742	46,425	301,086	51,336	189,768	319,533	389,658	4,530,445	1919-20
632,794	590,581	58,809	229,803	61,261	211,101	275,066	324,027	4,232,579	1920-21
605,649	683,497	40,002	333,556	56,929	198,836	143,147	464,932	4,261,186	1921-22
643,342	588,599	32,819	309,931	63,495	192,977	273,140	373,951	4,384,336	1922-23
590,047	559,905	33,142	371,360	73,379	171,757	357,931	377,448	4,331,621	1923-24
									Bengal
100	300	550	111,069	63,760	154,271	427	135,876	2,033,483	1919-20
100	100	4,570	102,747	62,450	155,151	402	71,953	1,923,822	1920-21
110	710	11,687	147,032	61,505	118,166	1,040	98,252	1,994,052	1921-22
100	100	4,818	97,505	61,641	159,865	700	115,100	2,241,184	1922-23
130	65	4,014	68,975	30,618	116,361	664	97,867	1,569,323	1923-24
									United Provinces
48,315	7,727	173,493	2,392,254	1,039,746	286,440	461,456	487,604	11,626,808	1919-20
79,579	22,936	316,203	2,512,385	971,558	315,576	472,122	387,387	12,193,873	1920-21
28,474	3,917	73,602	2,342,535	853,065	252,367	200,201	410,887	* 10,305,376	1921-22
24,343	2,711	89,017	2,554,827	997,324	273,213	193,323	388,545	10,310,360	1922-23
35,120	7,126	156,064	1,843,038	1,112,704	284,051	236,673	349,709	8,361,748	1923-24
									Punjab
201,735	259,534	525,116	1,027,237	387,985	178,107	1,935,913	2,808,425	13,214,449	1919-20
230,295	227,735	478,484	1,023,873	378,702	208,420	1,716,729	2,929,976	13,289,283	1920-21
266,323	416,527	517,980	1,470,433	325,560	239,112	1,053,777	3,391,690	13,606,984	1921-22
207,402	387,213	513,317	1,439,350	436,342	228,467	1,152,806	3,322,541	13,800,229	1922-23
190,670	305,503	451,658	1,193,271	403,767	226,694	1,542,409	3,036,576	13,352,559	1923-24
									Burma
...	...	...	9,140	2,291	62,228	...	7,314	1,312,468	1919-20
...	...	...	5,767	3,613	68,568	...	2,959	1,196,696	1920-21
...	...	...	5,904	6,063	66,717	...	3,926	1,346,726	1921-22
...	...	...	3,708	2,311	48,912	...	16,899	1,411,242	1922-23
...	...	...	3,497	1,824	55,591	...	18,436	1,477,815	1923-24
									Bihar and Orissa
1,550	1,857	84,598	959,066	190,232	217,722	6,700	105,114	5,808,028	1919-20
1,000	1,100	84,458	1,058,753	208,619	206,041	7,839	121,452	6,014,046	1920-21
1,001	957	61,676	967,682	150,516	156,978	1,509	119,858	5,540,112	1921-22
11,960	806	108,627	732,421	155,086	142,538	2,580	112 776	5,299,869	1922-23
500	555	59,455	998,025	144,915	148,841	3,203	136,849	5,440,597	1923-24

Columns 8 to 19 state the gross area of irrigated crops, areas sown more than once being counted as separate areas for each crop. The excess in some cases of the total area of crops irrigated (column 19) over the total area irrigated (column 7) is thus due to the inclusion in column 19 of the area irrigated at both harvests.

* Includes 35,900 acres in Naini Tal, Almora, and Garhwal for which details are not available.

Table III—*continued*

No. 11—AREA (IN ACRES) IRRIGATED AND CROPS IRRIGATED

Province	Area irrigated from						Area		
	Government canals	Private canals	Tanks	Wells	Other sources	Total	Rice	Wheat	Barley
1	2	3	4	5	6	7	8	9	10
Central Provinces and Berar									
1919-20	216,440	961	591,034	114,846	40,667	963,948	815,825	44,255	2,495
1920-21	263,861	1,857	727,864	136,117	52,986	1,182,685	1,013,449	55,157	2,897
1921-22	330,824	2,102	609,977	147,858	42,232	1,132,993	948,994	69,137	2,725
1922-23	326,896	2,347	571,933	106,307	41,373	1,058,856	921,753	39,660	2,855
1923-24	(a)	933,430	(a)	124,974	43,238	1,101,642	944,716	55,012	2,100
Assam									
1919-20	120	161,255	...	...	42,250	203,625	191,417	20	...
1920-21	120	162,778	2	...	42,250	205,150	192,651	20	
1921-22	120	194,441	...	...	42,250	236,811	229,105	20	
1922-23	120	180,663	650	...	100,967	282,400	272,453	20	
1923-24	120	193,845	650	...	238,585	433,200	423,253	...	
North-West Frontier Province									
1919-20	360,558	429,094	...	68,605	113,221	971,478	36,292	318,913	111,031
1920-21	333,809	390,823	...	69,161	94,835	888,628	36,659	309,766	92,929
1921-22	355,968	423,006	...	68,176	112,335	959,485	24,083	332,811	102,231
1922-23	381,176	402,873	...	131,692	47,104	962,845	23,552	378,884	91,410
1923-24	359,419	400,419	...	81,445	40,921	882,204	25,507	339,063	53,516
Ajmer-Merwara and Manpur Pargana									
1919-20	...	...	36,259	95,554	89	131,902	122	18,924	48,069
1920-21	...	...	31,766	88,230	5	120,001	110	12,426	40,909
1921-22	...	...	33,571	85,310	7	118,888	69	11,587	42,651
1922-23	...	...	17,110	70,472	...	87,582	72	9,140	30,368
1923-24	...	...	30,202	67,673	3	97,878	45	8,820	27,582
Coorg									
1919-20	2,294	...	1,555	...	....	3,849	3,849	...	...
1920-21	2,148	...	1,483	...		3,631	3,631		
1921-22	2,565	...	1,345	...	...	(b) 3,910	3,910		
1922-23	2,565	...	1,447	...	...	4,012	4,012		
1923-24	2,594	...	1,421	...	...	4,015	4,015		
Delhi									
1919-20	37,613	...	422	18,977	...	57,012	93	20,538	5,230
1920-21	36,310	...	499	25,588	...	62,397	63	23,837	9,518
1921-22	26,348	...	544	15,125	...	42,017	51	17,922	3,422
1922-23	28,263	...	659	14,830	...	43,752	36	18,755	3,052
1923-24	24,738	...	208	16,168	...	41,114	19	15,171	3,752
Total									
1919-20	20,549,894	2,647,461	7,336,777	12,691,863	5,737,038	48,963,033	18,718,498	10,105,701	3,059,040
1920-21	20,078,267	2,564,858	7,236,471	14,241,893	4,835,822	48,956,811	18,229,377	10,248,557	3,142,006
1921-22	20,477,028	2,678,753	6,999,069	12,127,040	5,507,789	47,789,679	17,922,234	9,755,064	2,808,832
1922-23	21,056,175	2,731,712	6,922,944	11,438,866	5,655,007	47,804,704	18,311,231	9,853,483	2,577,561
1923-24	19,624,879	3,577,634	5,915,767	10,757,832	5,048,514	44,924,626	17,299,003	8,551,589	2,113,833

See explanation given in the footnote (page 18).

(a) Included under Private "canals".

(b) Figures of land partly irrigated from springs and mountain streams are not available.

IN EACH PROVINCE IN BRITISH INDIA—*continued.*

OF CROPS IRRIGATED									
Jowar	Bajra	Maize	Other cereals and pulses	Sugarcane	Other food crops	Cotton	Other non-food crops	Total	Province
11	12	13	14	15	16	17	18	19	20
									Central Provinces and Berar
298	1	203	4,321	16,843	72,503	373	6,831	963,948	1919-20
2,607	6	222	7,758	18,050	75,948	514	6,077	1,182,685	1920-21
1,079	5	190	6,947	15,976	81,991	174	5,830	1,133,048	1921-22
95	2	80	2,763	18,005	68,390	334	6,283	1,060,220	1922-23
441	3	175	4,787	20,234	70,454	1,195	4,322	1,103,439	1923-24
									Assam
...	...	...	3,807	...	7,740	...	641	203,625	1919-20
			3,886		7,943		650	205,150	1920-21
			1,704		4,177		1,865	236,811	1921-22
			1,825		6,894		1,208	282,400	1922-23
			1,845		6,894		1,208	433,200	1923-24
									North-West Frontier Province
26,370	8,021	242,429	23,077	33,639	25,866	40,835	107,398	973,871	1919-20
21,142	6,647	213,631	22,126	36,277	26,339	20,622	105,679	891,817	1920-21
26,627	15,307	253,530	26,619	34,425	27,369	12,740	108,359	963,501	1921-22
18,331	7,840	244,557	30,818	39,184	29,179	11,018	91,686	966,459	1922-23
19,983	7,205	231,024	20,686	42,845	27,881	14,784	104,314	886,808	1923-24
									Ajmer Merwara and Manpur Pargana
5,733	794	25,375	7,813	415	9,662	27,588	5,475	149,970	1919-20
1,717	585	34,980	12,210	279	5,279	35,730	2,072	146,297	1920-21
1,123	475	38,142	10,436	212	7,157	23,077	2,118	137,047	1921-22
929	305	21,704	4,135	232	6,261	18,246	875	92,267	1922-23
751	164	28,286	12,601	81	10,137	22,545	877	111,889	1923-24
									Coorg
...	...	...	...	...	...	...	...	3,849	1919-20
								3,631	1920-21
								3,910	1921-22
								4,012	1922-23
								4,015	1923-24
									Delhi
1,682	255	977	4,804	5,625	4,142	3,416	10,399	57,161	1919-20
538	1,024	649	4,424	7,519	4,426	2,530	7,977	62,505	1920-21
534	188	276	887	6,438	4,280	610	7,459	42,017	1921-22
164	48	268	1,298	7,737	4,370	561	7,463	43,752	1922-23
227	74	363	2,942	7,784	4,258	721	5,803	41,114	1923-24
									Total
1,601,414	1,217,939	1,103,257	6,239,638	1,870,503	1,545,141	2,827,371	4,694,253	53,018,655	1919-20
1,515,471	1,182,496	1,191,486	6,402,035	1,832,650	1,582,599	2,664,512	4,491,578	52,519,067	1920-21
1,531,425	1,425,445	1,000,742	6,756,516	1,617,810	1,428,396	1,568,433	5,138,075	50,988,812	1921-22
1,529,244	1,297,544	1,019,404	6,568,970	1,904,862	1,455,752	1,823,590	4,926,007	51,303,548	1922-23
1,527,245	1,174,772	971,541	5,961,535	1,941,334	1,444,840	2,413,589	4,712,834	48,148,015	1923-24

See explanation given in the footnote (page 19).

Table IV

No. 12—AREA (IN ACRES) UNDER CROPS, AND SPECIFICATION OF CROPS

Province	Food-grains										Oil	
	Rice	Wheat	Barley	Cholum or jowar (millet)	Cumbu or bajra (millet)	Ragi or marua	Maize	Gram (pulse)	Other food-grains, including pulses	Total	Linseed	Sesamum (Til or jinjili)
1	2	3	4	5	6	7	8	9	10	11	12	13
Madras												
1919-20	11,648,286	17,398	2,375	5,501,790	3,269,970	2,472,754	106,710	117,033	6,728,382	29,864,698	9,695	880,850
1920-21	11,102,035	19,816	3,491	5,224,841	3,017,474	2,547,536	122,394	93,789	7,017,075	29,148,451	8,792	752,622
1921-22	11,279,503	23,274	2,539	5,572,510	3,197,487	2,493,421	104,041	112,017	6,737,724	29,522,516	7,252	778,447
1922-23	11,285,924	30,127	3,331	5,255,463	3,077,568	2,582,618	127,147	126,804	6,454,897	28,943,879	6,505	732,631
1923-24	10,517,532	18,577	3,274	4,647,085	2,645,076	2,592,199	138,576	105,943	6,643,411	27,311,673	4,793	695,758
Bombay												
1919-20	3,044,061	1,981,162	57,660	8,407,868	5,461,292	593,396	226,556	668,824	2,809,249	23,250,118	119,314	217,168
1920-21	3,141,121	1,452,303	37,124	8,810,366	3,763,604	597,154	229,259	477,300	2,344,456	20,852,687	103 599	205,732
1921-22	3,000,148	1,933,222	43,302	8,615,032	6,113,092	628,255	212,373	662,669	2,775,232	25,983,325	112,822	259,278
1922-23	3,058,388	2,028,426	42,369	8,720,166	4,943,720	635,269	212,104	787,986	2,744,816	23,173,244	148,073	224,183
1923-24	3,001,765	1,563,155	33,745	7,902,019	5,362,607	604,124	207,937	624,642	2,816,260	22,116,254	112,317	231 381
Bengal												
1919-20	20,940,000	116,100	92,500	4,300	2,800	7,400	88,000	147,300	1,177,900	22,576,300	137,000	209,900
1920-21	20,883,800	116,900	96,000	4,100	2,900	6,600	83,900	161,500	1,085,760	22,441,400	126,300	199,200
1921-22	21,832,300	124,100	83,400	3,800	2,900	5,500	90,400	141,600	1,058,100	23,342,100	132,900	207,700
1922-23	21,773,300	124,800	83,500	4,400	2,700	5,600	78,400	140,600	1,036,000	23.249,300	126,700	156,100
1923-24	20,346,300	120,400	81,700	5,000	2,500	5,300	81,900	130,460	964,700	21,738,200	122,000	157,500
United Provinces												
1919-20	6,573,917	7,100,910	4,429,601	2,329,630	2,695,364	240,629	2,433,564	4,946,957	6,840,605	37,591,177	230,426	167,646
1920-21	6,842,385	6,556,697	3,921,445	2,312,520	2,385,058	213,771	2,097,770	3,961,074	6,544,289	34,835,009	121,022	276,247
1921-22	6,847,401	6,873,462	4,456,050	2,683,556	2,662,093	192,003	2,077,925	6,058,194	6,986,351	38,737,035	282,906	250,299
1922-23	7,016,142	7,056,676	4,338,427	2,270,313	2,346,585	168,942	1,876,019	7,121,417	6,665,097	38,858,718	281,711	197,960
1923-24	7,014,686	7,246,242	4,277,650	2,478,659	2,332,540	173,335	1,838,224	6,355,575	6,784,890	38,501,801	340,160	201,589
Punjab												
1919-20	963,441	8,812,803	1,203,925	1,020,014	2,675,056	25,897	1,155,515	4,125,000	1,259,051	21,240,702	31,108	110,200
1920-21	921,187	7,751,103	931,122	921,906	2,421,541	18,240	1,063,280	2,228,601	1,220,769	17,177,749	27,497	107,576
1921-22	821,185	8,788,992	1,111,950	1,213,704	3,322,587	26,756	1,112,169	5,147,160	1,591,438	23,135,941	37,147	156,068
1922-23	928,736	9,620,291	1,172,880	951,439	3,118,881	27,867	1,123,167	5,427,576	1,367,015	23,737,852	31,859	156,325
1923-24	885,183	9,671,513	1,245,858	985,417	2,850,028	19,935	1,050,284	4,201,680	1,436,263	22,346,111	29,588	116,450
Burma												
1919-20	10,651,727	67,592	1	611,035	...	500	179,032	81,832	150,275	11,741,994	324	1,188,862
1920-21	10,433,882	33,670	..	718,902	3	500	191,726	63,375	165,798	11,606,856	2,969	1,148,687
1921-22	11,001,367	69,195	...	865,088	...	...	233,405	164,371	276,838	12,610,264	419	1,053,674
1922-23	11,287,873	84.652	...	893,194	..	...	216,452	207 058	257,901	12,947,130	479	885,443
1923-24	11,561,731	52,321	...	782,024	...	...	188,412	111,997	232,084	12,928,569	515	1,035,355
Bihar and Orissa												
1919-20	15,260,400	1,144,600	1,353,600	88,200	64,800	844,700	1,773,000	1,515,400	5,224,600	27,269,300	727,100	192,600
1920-21	14,942,800	1,097,200	1,322,400	75,900	63,100	819,300	1,764,400	1,498,300	5,026,400	26,519,800	647,500	167,300
1921-22	15,220,400	1,133,800	1,372,500	84,000	70,000	857,700	1,800,300	1,481,200	5.151,500	27,151,800	701,100	189,900
1922-23	15,350,100	1,265,900	1,406,100	74,500	53,900	820,500	1,639,400	1,541,500	5,213,800	27,365,700	745,800	187,700
1923-24	13,996,800	1,226,100	1,290,800	79,300	68,500	807,100	1,679,800	1,426,800	5,043,400	25,618,600	724,100	193,300
Central Provinces and Berar												
1919-20	5,071,351	3,199,349	16,089	4,364,805	141,138	15,752	161,380	1,046,634	4,535,318	18,551,816	977,689	489,151
1920-21	5,125,922	2,568,252	8,363	4,492,144	138,288	16,011	156,728	899,161	3,833,564	17,238,433	447,079	698,376
1921-22	5,071,348	2,447,670	11,638	4,983,413	174,254	23,128	162,084	898,727	4,723,060	18,495.322	767,238	776,956
1922-23	5,143,582	3,007,323	17,514	4,526,597	146,071	18,085	160,014	1,103,725	4,841,373	18,964,094	1,019,496	576,861
1923-24	5,170,283	3,276,713	16,127	4,081,732	151,389	14,414	154,597	1,188,451	4,777,305	18,831.011	1,299,528	561,926

NOTE—(*i*) This table shows the areas actually sown, whether the crop comes to maturity or not, except in cases where fields, owing to the failure of the first sowings, have been devoted to other crops: in such cases the area first sown is omitted. In cases where two or more crops are grown together, an estimate is made of the area covered by each and the areas so estimated are separately returned. The estimate is made by the village accountant or is subsequently determined on formulæ prescribed by the provincial authorities.

(*ii*) The variations in the areas shown in different years under the same crop in the same tract do not in all cases represent an actual increase or decrease in the area under that crop. In certain cases a revised classification or the correction of a faulty estimate is responsible for the change.

(*iii*) For detailed information, see notes in Appendix B.

Column 10 (other food-grains including pulses).—Arhar (pigeon pea), barbati, iobia or chowli (asparagus), mung (green gram), kulth (horse gram), urad (black gram), field gram, cheik (job's tear), lentils, cheena (common millet), kangni (Italian millet), kodo or varagu, kutki (little millet), kuhudi, peas, pigeon or bottle grass, swank or shama, chickling vetch, buck wheat, waddlu or barti.

IN EACH PROVINCE IN BRITISH INDIA.

SEEDS						Condiments and spices	SUGAR		FIBRES				PROVINCE
Rape and mustard	Groundnut	Coconut *	Castor †	Others	Total		Sugarcane	Others	Cotton	Jute	Others	Total	
14	15	16	17	18	19	20	21	22	23	24	25	26	27
													Madras
40,751	1,144,071	...	...	609,738	2,685,105	772,063	92,722	83,531	2,339,296	...	170,430	2,509,726	1919-20
10,547	1,599,738	549,446	390,668	182,726	3,494,539	668,780	103,323	83,616	2,121,628	..	155,864	2,277,492	1920-21
39,887	1,459,122	559,404	380,629	147,850	3,372,591	703,074	119,313	76,408	1,782,981	...	144,724	1,927,705	1921-22
40,992	1,754,334	543,263	327,131	152,092	3,556,948	744,706	131,095	80,300	2,322,928	...	162,203	2,485,131	1922-23
43,576	1,807,353	546,960	339,020	139,909	3,577,369	714,782	121,298	81,207	2,627,890	...	173,600	2,801,490	1923-24
													Bombay
218,277	136,137	...		251,304	942,200	209,427	53,121	3,219	4,337,636	...	112,046	4,449,682	1919-20
136,196	204,675	35,720	81,380	164,698	932,000	169,532	63,178	3,591	3,805,971	...	81,874	3,887,845	1920-21
337,485	272,847	38,049	73,992	183,554	1,278,027	194,414	57,220	3,964	2,976,560	...	104,426	3,080,986	1921-22
266,108	329,679	50,676	63,343	188,824	1,270,886	198,934	63,896	3,837	3,977,158	..	107,819	4,084,977	1922-23
219,047	359,404	50,689	60,314	176,234	1,209,386	186,924	73,049	3,741	4,888,991	...	120,868	5,099,859	1923-24
													Bengal
1,100,000	...	...	...	28,800	1,475,700	152,800	217,900	56,300	50,100	2,458,900	48,800	2,557,800	1919-20
881,700	100	...	...	27,700	1,235,000	142,900	218,800	56,100	52,300	2,169,200	78,700	2,300,200	1920-21
895,200	300	700	...	30,200	1,267,000	160,800	220,900	55,700	48,300	1,316,000	79,400	1,443,700	1921-22
752,700	500	600	...	24,900	1,061,500	174,800	200,600	61,000	54,500	1,196,500	77,800	1,328,800	1922-23
732,700	...	600	...	27,200	1,040,000	161,600	207,900	57,600	55,000	1,986,100	76,900	2,118,000	1923-24
													United Provinces
155,716	4,081	...	...	21,010	578,879	128,569	1,414,212	...	1,271,471	...	183,518	1,454,989	1919-20
199,880	6,670	...	...	25,220	629,038	81,263	1,285,678	...	1,140,651	...	176,541	1,317,195	1920-21
158,056	7,589	...	3,734	15,701	718,285	88,222	1,152,255	...	807,543	...	164,797	972,340	1921-22
121,294	6,729	...	3,567	14,766	626,027	113,737	1,349,188	...	645,938	...	124,610	770,548	1922-23
167,981	6,322	...	7,180	28,033	751,256	162,525	1,543,902	...	638,698	...	151,957	790,655	1923-24
													Punjab
890,913	...	...	...	3,133	1,035,354	47,111	481,525	...	2,070,527	...	49,459	2,119,986	1919-20
583,452	...	...	...	1,630	720,155	26,420	456,967	...	1,957,016	...	46,193	2,003,209	1920-21
1,464,024	...	...	430	7,151	1,664,820	25,142	373,371	...	1,148,845	...	47,917	1,196 762	1921-22
1,286,029	...	...	162	3,292	1,477,667	29,958	496,595	...	1,273,051	...	48,911	1,321,962	1922-23
1,141,299	...	...	197	13,263	1,300,797	42,937	483,161	...	1,749,328	...	44,471	1,793,799	1923-24
													Burma
7,993	280,564	...	...	40	1,477,783	129,366	21,794	22,219	437,053	...	1,092	438,145	1919-20
3,271	302,955	12,741	...	72	1,469,795	95,586	25,550	21,346	367,514	...	1,180	368,694	1920-21
3,295	305,789	11,674	...	7,560	1,382,411	80,836	35,032	22,468	325,291	...	1,270	326,561	1921-22
2,504	332,477	12,611	304	7,525	1,241,343	112,718	31,542	21,522	283,631	...	1,963	285,594	1922-23
3,487	390,129	11,820	308	7,500	1,449,114	106,417	28,483	21,609	300,790	...	1,921	302,711	1923-24
													Bihar and Orissa
827,100	...	...	...	335,800	2,082,600	80,500	274,800	200	78,300	203,700	32,700	314,700	1919-20
774,100	200	28,500	36,500	284,900	1,939,000	61,300	286,800	200	78,000	179,100	40,100	297,200	1920-21
787,100	200	28,500	34,800	275,900	2,017,500	64,500	305,900	200	78,700	108,700	39,600	227,000	1921-22
817,700	200	28,500	37,200	299,100	2,116,200	64,600	305,500	200	79,900	160,000	33,200	273,100	1922-23
804,700	200	28,500	36,100	278,700	2,065,600	55,800	307,300	200	80,900	223,200	29,500	333,600	1923-24
													Central Provinces and Berar
49,748	7,390	...	...	330,537	1,854,515	86,323	19,124	445	4,599,575	...	146,616	4,746,191	1919-20
13,204	9,624	...	51,988	299,136	1,519,407	79,426	20,083	...	4,477,500	...	146,934	4,624,434	1920-21
40,229	15,352	...	41,522	294,281	1,935,578	83,692	17,252	...	4,414,148	...	99,906	4,514,054	1921-22
55,388	18,024	...	45,081	325,814	2,040,664	84,473	19,278	...	4,856,871	...	99,226	4,956,097	1922-23
61,470	22,934	...	39,966	337,608	2,323,432	85,837	21,963	...	4,932,877	...	102,434	5,035,311	1923-24

Column 18 (*other oilseeds*).—Dill or sowa, mast wood, neerali, niger seed, sunflower, unda.

Column 20 (*condiments and spices*).—Ajmud or randhuni, ajwan (bishop's weed), amada, anise-seed, caraway, cardamom, cinnamon, chillies, cloves, coriander, cumin, fennel, fenugreek, garlic, ginger, karuvapilai, marjoram, mint, nutmeg, onion, pepper, sage, tamarind, tejpat, turmeric.

Column 22 (*other sugar*).—Date palm, palmyra palm.

Column 25 (*other fibres*).—Agave, sunn hemp, Deccan hemp, sisal hemp, kapok, korai or Indian matting sedge, rhea, sabai grass, swallow-wort.

* Figures for 1919-20 are included under "Fruits and vegetables" (Column 40).

† Figures for 1919-20 are included under "others" (Column 18).

[*Continued on page 26.*

Table IV—*continued*

No. 12—AREA (IN ACRES) UNDER CROPS, AND SPECIFICATION

Province	Food-grains										Oil
	Rice	Wheat	Barley	Cholum or jowar (millet)	Cumbu or bajra (millet)	Ragi or marua	Maize	Gram (pulse)	Other food grains, including pulses *	Total	Linseed
1	2	3	4	5	6	7	8	9	10	11	12
Assam											
1919-20 .	4,431,007	...	...	...	...	15,000	980	...	(a)167,765	4,614,752	12,005
1920-21 .	4,604,951	...	...	...	...	15,000	1,244	...	(a)162,930	4,784,125	11,691
1921-22 .	4,516,982	...	...	...	...	...	947	...	(a)181,259	4,699,188	11,490
1922-23 .	4,624,064	...	...	...	...	...	....	...	(a)183,033	4,807,097	11,488
1923-24 .	4,596,197	...	...	...	...	...	...	...	(a)184,427	4,780,624	11,389
North-West Frontier Province											
1919-20 .	36,376	1,025,479	269,177	75,096	169,336	...	453,878	239,552	88,714	2,357,608	73
1920-21 .	36,683	721,725	177,933	57,832	128,797	...	417,911	143,919	84,180	1,768,980	12
1921-22 .	24,106	937,940	297,911	107,554	262,295	...	462,368	269,114	83,933	2,445,221	9
1922-23 .	23,785	1,122,913	270,195	60,345	142,548	...	449,908	220,678	71,011	2,361,383	54
1923-24 .	25,528	1,054,637	158,196	76,578	180,219	...	438,424	228,385	78,757	2,240,724	23
Ajmer-Merwara and Manpur Pargana											
1919-20 .	1,315	24,273	74,901	47,323	41,513	132	73,581	21,624	30,799	315,461	571
1920-21 .	564	19,259	56,858	48,605	25,373	116	73,496	16,535	34,377	275,183	578
1921-22 .	476	20,000	57,093	54,340	30,980	41	76,100	17,987	39,220	296,237	575
1922-23 .	386	17,263	48,677	53,001	28,691	78	69,812	14,526	40,341	272,775	484
1923-24 .	436	13,715	46,699	67,729	30,674	125	61,358	10,463	35,460	266,659	707
Coorg											
1919-20 .	84,127	...	...	8	...	6,194	...	120	1,921	92,370	...
1920-21 .	84,870	...	...	7	...	4,723	...	329	2,212	92,141	...
1921-22 .	84,587	...	...	3	...	4,250	...	222	2,235	91,297	...
1922-23 .	84,602	...	...	...	...	3,896	...	241	1,090	89,829	...
1923-24 .	84,238	...	...	...	...	3,905	...	41	1,075	89,259	...
Delhi											
1919-20 .	95	40,134	18,907	38,180	61,186	12	3,920	30,183	8,281	200,898	...
1920-21 .	70	30,862	13,435	23,195	55,885	6	3,812	10,549	11,415	149,229	...
1921-22 .	67	51,904	19,646	31,263	65,141	13	2,593	101,594	8,341	280,562	...
1922-23 .	44	49,308	18,227	25,610	63,005	85	2,230	84,825	13,003	256,337	...
1923-24 .	32	51,274	27,095	32,629	51,137	5	2,181	53,585	12,739	230,677	...
Total											
1919-20 .	78,706,103	23,529,800	7,518,736	22,488,249	14,582,455	4,222,336	6,656,116	12,940,459	29,022,910	199,667,194	2,245,305
1920-21 .	78,120,270	20,367,787	6,268,171	22,690,318	12,002,023	4,238,957	6,205,920	9,463,432	27,533,165	186,890,043	1,496,139
1921-22 .	79,699,870	22,403,559	7,356,429	24,214,263	15,900,829	4,211,067	6,334,705	15,054,855	29,615,231	204,790,808	2,053,858
1922-23 .	80,576,926	24,407,679	7,401,220	22,834,938	13,923,669	4,262,040	5,954,653	16,776,936	28,889,277	205,027,338	2,372,649
1923-24 .	77,260,711	24,294,647	7,181,144	21,138,172	13,674,670	4,220,442	5,841,693	14,437,912	29,010,771	197,060,162	2,645,120

* See explanations given in the footnotes (page 22).
(a) Includes gram.

OF CROPS, IN EACH PROVINCE IN BRITISH INDIA—*continued*

SEEDS							Condiments and spices	SUGAR		FIBRES				PROVINCE
Sesamum (Til or jinjili)	Rape and mustard	Groundnut	Coconut *	Castor *	Others*	Total		Sugarcane	Others *	Cotton	Jute	Others*	Total	
13	14	15	16	17	18	19	20	21	22	23	24	25	26	27
														Assam
10,673	314,813	...	...	...	...	337,491	...	32,210	...	31,960	137,337	...	169,297	1919-20
13,844	311,197	...	...	5,177	...	341,909	...	35,212	...	39,216	124,638	...	163,854	1920-21
15,048	307,509	...	...	5,298	...	339,345	...	40,972	...	39,659	80,827	...	120,486	1921-22
17,774	315,002	..	...	5,100	...	349,364	...	42,472	...	40,211	89,927	...	130,138	1922-23
18,533	319,480	...	...	4,874	...	384,276	...	41,972	...	39,299	119,932	...	159,231	1923-24
														N-W. Frontier Province
3,185	67,245	..	...	...	2,491	72,994	4,852	33,787	...	50,657	...	1,207	51,864	1919-20
2,297	59,243	...	...	...	557	62,109	1,517	36,332	...	26,977	...	486	27,463	1920-21
3,757	193,375	...	...	...	411	197,552	864	34,439	...	15,312	...	410	15,722	1921-22
3,575	144,533	...	...	2	13	148,177	1,478	39,242	...	15,108	...	595	15,703	1922-23
3,071	114,884	...	...	...	252	118,230	1,388	42,874	...	23,440	...	581	24,021	1923-24
														Ajmer-Merwara and Manpur Pargana
20,305	358	...	...	...	133	21,367	3,483	420	...	46,572	...	96	46,668	1919-20
19,524	451	...	...	29	...	20,582	2,380	300	...	41,990	...	106	42,096	1920-21
15,736	396	...	...	...	178	16,885	3,641	222	...	26,503	...	121	26,624	1921-22
16,429	677	...	...	...	328	17,918	3,489	237	...	36,436	...	207	36,643	1922-23
20,272	149	...	...	...	346	21,474	2,851	229	...	41,325	...	114	41,439	1923-24
														Coorg
278	23	...	...	...	50	351	3,789	105	...	35	...	13	48	1919-20
369	27	...	...	...	17	413	3,960	63	...	166	...	6	172	1920-21
150	21	...	...	...	13	184	4,325	50	...	5	...	344	349	1921-22
410	12	...	...	...	15	437	3,770	39	...	4	...	344	348	1922-23
46	10	...	...	...	14	70	3,387	33	...	5	...	352	357	1923-24
														Delhi
46	6,852	...	...	...	67	6,965	1,286	5,804	...	4,907	...	528	5,435	1919-20
145	6,216	...	...	...	83	6,444	1,037	8,634	...	5,347	...	828	6,175	1920-21
54	6,245	...	...	...	94	6,393	849	6,510	...	1,548	...	606	2,154	1921-22
51	6,247	...	...	...	128	6,426	1,116	8,948	...	2,084	...	767	2,851	1922-23
77	13,257	...	...	...	178	13,512	1,298	8,190	...	2,904	...	734	3,638	1923-24
														Total
3,290,864	3,679,789	1,572,243	...	...	1,583,103	12,571,304	1,619,569	2,647,524	165,904	15,318,089	2,799,937	746,505	18,864,537	1919-20
3,691,919	2,979,484	2,123,962	626,407	565,742	986,739	12,370,392	1,334,101	2,540,920	164,853	14,114,276	2,472,938	728,815	17,316,029	1920-21
3,707,067	4,232,822	2,061,199	638,327	540,405	962,893	14,196,571	1,412,359	2,363,436	158,740	11,665,395	1,505,527	683,521	13,854,443	1921-22
3,155,442	3,809,186	2,441,943	635,650	481,890	1,016,797	13,913,557	1,533,779	2,688,632	166,859	13,587,820	1,446,427	657,645	15,691,892	1922-23
3,235,249	3,652,040	2,586,342	638,569	487,959	1,009,237	14,254,516	1,525,746	2,880,354	164,357	15,381,447	2,329,232	703,432	18,414,111	1923-24

* See explanations given in the footnotes (page 23)

[*Continued on page 28.*

Table IV—*continued*

No. 12—AREA (IN ACRES) UNDER CROPS, AND SPECIFICATION OF

Province	Dyes and tanning materials		Drugs and narcotics							
	Indigo	Others	Opium	Coffee	Tea	Tobacco	Cinchona	Indian hemp	Others	Total
28	29	30	31	32	33	34	35	36	37	38
Madras										
1919-20	101,300	1,626	...	53,893	44,598	228,222	2,787	221	136,494	466,215
1920-21	112,246	8,941	...	54,108	46,250	201,062	2,957	580	147,919	452,876
1921-22	147,282	2,620	...	55,798	44,762	203,088	3,410	1,207	151,268	459,533
1922-23	141,316	4,990	...	55,979	46,089	213,689	4,115	129	127,735	447,686
1923-24	89,380	8,439	...	55,626	46,849	219,841	3,986	372	128,605	455,279
Bombay										
1919-20	1,493	468,065	...	96	112	106,563	...	375	25,673	132,819
1920-21	2,096	468,552	...	45	23	114,561	...	331	26,056	141,006
1921-22	2,675	510,530	...	45	22	120,120	...	328	27,827	148,342
1922-23	2,790	578,812	...	48	21	102,433	...	325	28,179	131,006
1923-24	2,131	506,331	...	38	20	104,958	...	386	28,450	133,852
Bengal										
1919-20	11,700	...	...	...	173,200	342,500	2,800	900	600	520,600
1920-21	9,700	..	...	...	172,500	258,100	3,100	900	1,600	436,200
1921-22	10,600	...	...	...	177,000	298,100	3,100	900	900	480,000
1922-23	7,300	...	...	...	176,900	298,600	3,000	800	900	480,200
1923-24	900	...	...	...	180,700	287,700	2,900	1,000	800	473,100
United Provinces										
1919-20	48,838	561	163,103	...	7,915	81,774	...	20	2,995	255,807
1920-21	45,320	796	122,005	...	6,632	64,539	...	...	1,715	194,891
1921-22	44,570	1,433	121,554	...	6,559	89,382	...	22	2,514	220,031
1922-23	39,073	765	145,199	...	6,276	89,427	...	5	3,463	244,370
1923-24	20,590	1,819	140,441	...	5,971	72,033	...	11	2,391	220,847
Punjab										
1919-20	22,019	5,043	1,660	...	9,799	53,617	...	4	1,510	66,590
1920-21	27,014	3,872	1,591	...	9,757	39,941	...	6	1,284	52,579
1921-22	33,121	3,426	1,334	...	9,797	90,013	...	5	1,410	102,559
1922-23	50,492	4,418	1,992	...	9,801	55,520	...	7	1,606	68,926
1923-24	36,452	4,832	1,711	...	9,881	62,358	...	13	1,417	75,380
Burma										
1919-20	310	42	16,993	87	50,645	126,049	...	36	37,547	231,357
1920-21	607	...	200	75	2,251	100,857	...	36	37,522	140,941
1921-22	601	...	...	66	54,264	86,251	...	...	67,439	208,020
1922-23	709	...	...	75	55,433	111,339	...	...	67,265	234,112
1923-24	684	10	...	101	55,061	119,022	...	...	68,114	242,298
Bihar and Orissa										
1919-20	57,100	7,100	...	...	2,100	120,300	...	...	...	122,400
1920-21	44,400	5,600	...	...	2,100	117,300	...	...	...	119,400
1921-22	39,900	7,100	...	...	2,100	118,400	...	...	...	120,500
1922-23	35,400	7,100	...	...	2,100	119,300	...	...	...	121,400
1923-24	24,800	3,700	...	...	2,100	117,000	...	...	...	119,100
Central Provinces and Berar										
1919-20	44	75	...	...	...	23,026	...	184	...	23,210
1920-21	27	126	...	...	...	16,378	...	182	1,849	18,409
1921-22	47	123	...	...	...	24,308	...	111	2,676	27,095
1922-23	13	166	...	...	...	23,964	...	100	2,457	26,521
1923-24	9	104	...	...	...	20,311	...	145	1,932	22,388

Column 30 (other dyes and tanning materials).—Arnatto, chayroot, divi-divi, henna, madder, morinda, safflower, saffron.

Column 33.—In certain cases, notably in Madras, the areas stated under "Tea" differ from those given in the special report on Indian Tea Statistics published separately. The principal reason is that the special report is prepared from returns received from managers and owners of estates; and these returns, especially in Southern India, are in many cases inaccurate and defective. Minor discrepancies are also due to the fact that the figures in this table deal with the agricultural year; while those in the special report deal with the calendar year.

Column 37 (other drugs and narcotics).—Aloes, areca nut, sweet basil, betel-vine, country borage, bogoda brinjal or nela mulaka, datura, purple flea-bane, isfagul, kolinji or vempali, senna, soap nut, sweet flag.

CROPS, IN EACH PROVINCE IN BRITISH INDIA—*continued.*

Fodder crops	Fruits and vegetables including root crops	Miscellaneous crops		Total area sown during the year	Area sown more than once	Net area sown during the year	Province
		Food	Non-food				
39	40	41	42	43	44	45	46
							Madras
313,338	1,113,685	33,694	153,770	(*a*)38,200,904	5,135,327	33,065,577	1919-20
298,872	632,137	41,819	283,363	37,606,455	4,532,753	33,073,702	1920-21
306,449	654,881	50,028	168,219	37,562,619	4,520,964	33,041,655	1921-22
347,573	676,892	48,403	153,552	37,762,471	4,765,356	32,997,115	1922-23
370,794	651,674	72,019	156,621	36,412,025	4,130,378	32,281,647	1923-24
							Bombay
1,971,751	618,771	2,678	28,759	32,132,103	1,215,696	30,916,407	1919-20
1,924,461	467,929	3,584	32,118	28,948,579	807,969	28,140,610	1920-21
2,041,395	621,381	9,222	36,682	31,968,163	1,069,616	30,898,547	1921-22
1,989,096	554,308	3,456	40,145	32,095,387	1,415,953	30,679,434	1922-23
2,110,077	615,927	4,613	49,752	31,921,896	998,108	30,923,788	1923-24
							Bengal
114,400	606,400	345,600	165,400	28,800,300	4,330,500	24,469,800	1919-20
99,100	660,200	293,600	143,800	28,037,000	4,077,600	23,959,400	1920-21
103,600	673,300	282,900	120,400	28,161,000	4,460,500	23,700,500	1921-22
103,000	660,800	302,000	120,300	27,749,600	4,107,500	23,642,100	1922-23
104,600	642,500	270,900	116,300	26,925,600	4,119,900	22,805,700	1923-24
							United Provinces
1,165,770	431,754	94,343	6,629	(*b*)43,513,920	7,950,673	35,563,247	1919-20
1,163,301	462,103	81,423	6,502	(*c*)40,445,637	6,144,467	34,301,170	1920-21
1,267,404	442,398	98,589	6,861	(*d*)44,092,638	8,281,722	35,810,916	1921-22
1,218,289	469,229	127,311	7,025	(*e*)44,167,546	8,552,569	35,614,977	1922-23
1,278,310	453,797	104,686	6,457	(*f*)44,179,917	8,530,729	35,649,188	1923-24
							Punjab
3,772,742	246,032	51,685	22,896	29,111,685	3,434,831	25,676,854	1919-20
3,796,426	245,564	43,434	7,980	24,561,369	2,772,891	21,788,478	1920-21
4,092,973	262,677	132,282	2,722	31,025,796	5,063,970	25,961,826	1921-22
4,230,591	296,781	69,488	4,127	31,788,857	4,828,202	26,960,655	1922-23
4,111,960	290,728	115,957	3,292	30,605,406	4,029,348	26,576,058	1923-24
							Burma
224,596	1,290,536	12,623	178,525	15,769,290	579,793	15,189,497	1919-20
225,511	1,370,230	39,507	180,505	15,545,128	564,134	14,980,994	1920-21
212,555	1,528,146	25,272	187,568	16,619,734	606,162	16,013,572	1921-22
228,461	1,496,517	23,844	194,557	16,818,049	503,414	16,314,635	1922-23
172,629	1,356,599	22,723	196,128	16,827,974	574,333	16,253,641	1923-24
							Bihar and Orissa
33,700	760,600	615,100	295,900	31,914,000	6,298,000	25,616,000	1919-20
33,700	722,700	572,700	300,500	30,903,300	6,121,100	24,782,200	1920-21
34,000	729,400	589,100	307,600	31,594,500	6,211,100	25,383,400	1921-22
43,500	724,900	549,100	302,500	31,914,200	6,275,100	25,639,100	1922-23
42,500	670,500	581,700	307,700	30,131,100	5,456,800	24,674,300	1923-24
							Central Provinces and Berar
496,275	113,416	3,132	640	25,895,206	2,225,909	23,669,297	1919-20
457,144	115,351	2,377	431	24,075,648	943,523	23,132,125	1920-21
434,239	117,595	2,574	650	25,628,221	2,040,023	23,588,198	1921-22
439,555	114,346	2,742	722	26,648,671	2,412,367	24,236,304	1922-23
458,960	113,842	2,128	817	26,895,802	2,512,908	24,382,894	1923-24

Column 39 (*fodder crops*).—Carob or locust-tree, fodder cholam, lucerne, guinea grass, oats, field vetch.

Column 40 (*fruits and vegetables including root crops*).—Agasi, wood apple, cashew nut, custard apple, rose apple, artichoke, arum, beans, beetroot, bilimbi, bimb, brinjal, cabbage, carrot, cassava, cauliflower, celery, chicory, citron, cress, cucumber, drumsticks or horse radish, elephantfoot, fig, garmal, cape gooseberry, country star gooseberry, goosefoot, gourd, gourd melon, grape, guava, gumberry, edible hibiscus, jack fruit, jujube, kanda, kankrol, kamranga, karola, kavali, kavathu, koorka, lettuce, mango, mangosteen, mankachu, marians, Indian medlar, melon, oranges, papay, parvar or patol, peach, pineapple, plantain, black plum, hog plum, pomegranate, pomelo, ponnagantikura, potato, puliyavara, sweet potato, pumpkin, radish, raspberry, roselle, sankalu, sapodilla sebestan, sorrell, water caltrop, spinach, strawberry, manila tamarind, tomato, turnip, uchhe, yams, elephant yams.

Column 41 (*miscellaneous food crops*).—Amaranths, arrowroot, kirni, mahua.

Column 42 (*miscellaneous non-food crops*).—Chrysanthemum, dani (*nipfruticans*), dhaincha (*sesbania aculeata*), flowers margosa or neem tree, mulberry chaplash, thetké (grass).

(*a*) Includes 9,441 acres in North Arcot for which details of crops are not available.
(*b*) „ 342, 392 „ „ Almora and Nainital in Agra for which details are not available.
(*c*) „ 343,117 „ „ „ „ „ „ „ „ „ „ „ „ „
(*d*) „ 343,215 „ „ „ „ „ „ „ „ „ „ „ „ „
(*e*) „ 343,266 „ „ „ „ „ „ „ „ „ „ „ „ „
(*f*) „ 343,272 „ „ „ „ „ „ „ „ „ „ „ „ „

NOTE.—The total in column 43 differs in some cases from the sum of the preceding columns (*vide* footnotes *a, b, c, d, e, f*, above).

Table IV—*continued.*

No. 12—AREA (IN ACRES) UNDER CROPS; AND SPECIFICATION OF

Province	Dyes and tanning materials		Drugs and narcotics							
	Indigo	Others *	Opium	Coffee	Tea *	Tobacco	Cinchona	Indian hemp	Others *	Total
28	29	30	31	32	33	34	35	36	37	38
Assam										
1919-20	...	...	...	...	411,999	9,985	...	...	...	421,984
1920-21	...	...	...	...	420,163	10,074	...	...	...	430,237
1921-22	...	...	...	...	417,800	10,768	..	...	...	428,568
1922-23	...	...	...	...	412,599	8,756	...	...	...	421,355
1923-24	...	...	...	...	411,907	9,122	...	...	...	421,029
North-West Frontier Province										
1919-20	6	13	...	...	...	8,061	...	...	80	8,141
1920-21	35	...	...	...	...	8,804	...	...	...	8,804
1921-22	14	16	...	...	...	8,958	...	...	...	8,958
1922-23	20	...	...	...	...	8,532	...	...	...	8,532
1923-24	...	18	...	...	...	12,407	...	...	20	12,427
Ajmer-Merwara and Manpur Pargana										
1919-20	2	...	31	...	...	72	...	...	...	103
1920-21	12	...	38	...	...	61	...	...	...	99
1921-22	15	...	...	...	...	62	...	...	...	62
1922-23	16	...	...	...	...	58	...	...	...	58
1923-24	17	...	...	...	...	62	...	...	...	62
Coorg										
1919-20	...	...	...	41,739	1,075	95	...	...	237	43,146
1920-21	...	...	...	41,273	1,075	79	...	...	237	42,664
1921-22	...	...	...	40,702	1,075	27	...	2	237	42,043
1922-23	...	...	...	40,904	1,075	13	...	...	237	42,229
1923-24	...	...	...	40,230	672	6	...	...	237	41,145
Delhi										
1919-20	4	...	...	...	...	967	...	...	...	967
1920-21	4	2	...	...	...	736	...	...	...	736
1921-22	4	...	...	...	...	1,208	...	...	...	1,208
1922-23	3	...	...	...	...	1,056	...	...	...	1,056
1923-24	3	...	...	...	...	654	...	...	...	654
Total										
1919-20	242,816	482,525	181,787	95,815	701,443	1,101,231	5,587	1,740	205,136	2,292,739
1920-21	241,461	487,889	123,834	95,501	660,751	932,482	6,057	2,035	218,182	2,038,842
1921-22	328,829	525,248	122,888	96,611	713,379	1,050,685	6,510	2,575	254,271	2,246,919
1922-23	277,132	596,351	147,191	97,006	710,244	1,032,687	7,115	1,366	231,842	2,227,451
1923-24	174,966	525,253	142,152	95,995	713,161	1,025,474	6,886	1,927	231,966	2,217,561

* See explanations given in the footnotes (page 26).

CROPS, IN EACH PROVINCE IN BRITISH INDIA—*concluded*

Fodder crops *	Fruits and vegetables including root crops *	Miscellaneous crops: Food *	Miscellaneous crops: Non-food *	Total area sown during the year	Area sown more than once	Net area sown during the year	Province
39	40	41	42	43	44	45	46
							Assam
...	453,563	(a)	153,214	6,182,511	541,895	5,640,616	1919-20
...	459,029		124,721	6,339,087	584,054	5,755,033	1920-21
...	464,393		134,438	6,227,390	525,487	5,701,903	1921-22
...	476,546		136,026	6,362,998	525,205	5,837,793	1922-23
...	479,145		131,544	6,397,821	530,537	5,867,284	1923-24
							North-West Frontier Province
92,487	26,841	25,395	1,153	2,675,141	362,776	2,312,365	1919-20
80,928	25,089	19,061	4,940	2,035,258	343,466	1,691,792	1920-21
91,451	31,399	49,402	1,118	2,876,156	457,093	2,419,063	1921-22
72,488	38,224	33,765	1,231	2,720,243	379,918	2,340,325	1922-23
88,727	23,687	38,173	2,349	2,592,618	195,779	2,396,839	1923-24
							Ajmer-Merwara and Manpur Pargana
4,345	1,256	5,222	5,727	404,054	55,676	348,378	1919-20
1,040	1,017	6,663	4,244	353,616	31,686	321,930	1920-21
4,728	1,198	5,220	4,083	358,915	55,246	303,669	1921-22
4,624	1,024	6,522	3,623	346,929	28,391	318,538	1922-23
2,042	847	5,338	1,976	342,934	32,908	310,026	1923-24
							Coorg
...	7,341	...	...	147,150	2,676	144,474	1919-20
...	5,645	...	...	145,058	3,821	141,237	1920-21
...	5,447	...	...	143,695	3,390	140,305	1921-22
...	4,880	...	...	141,532	1,916	139,616	1922-23
...	5,270	...	...	139,521	905	138,616	1923-24
							Delhi
16,882	5,068	352	611	244,272	31,297	212,975	1919-20
27,533	4,989	207	379	205,369	14,534	190,835	1920-21
19,425	5,347	381	903	323,636	103,542	220,094	1921-22
29,465	5,232	344	560	312,338	87,441	224,897	1922-23
23,734	5,328	303	1,657	288,994	63,698	225,296	1923-24
							Total
8,206,286	5,675,263	1,189,824	1,013,224	254,990,536	32,165,049	222,825,487	1919-20
8,108,016	5,171,983	1,104,375	1,089,483	239,201,504	26,941,998	212,259,506	1920-21
8,608,219	5,537,462	1,244,970	971,244	256,582,463	33,398,815	223,183,648	1921-22
8,711,642	5,519,679	1,166,975	964,368	258,828,821	33,883,332	224,945,489	1922-23
8,764,333	5,209,844	1,218,540	968,593	253,661,608	31,176,331	222,485,277	1923-24

* See explanations given in the footnotes (page 27).

(a) Included under miscellaneous Non-food crops.

Table V

No. 13—LIVE-STOCK, PLOUGHS, AND CARTS IN

PROVINCE AND YEAR OF ENUMERATION	OXEN				BUFFALOES			SHEEP
	Bulls	Bullocks	Cows	Young stock (calves)	Male buffaloes	Cow buffaloes	Young stock (buffalo calves)	
1	2	3	4	5	6	7	8	9
Madras								
1914-15 . .	6,748,684		5,381,525	5,878,807	1,370,540	2,380,846	(*a*)	10,765,543
1919-20 . .	2,714,558	4,460,621	5,700,110	3,661,007	1,418,818	2,561,193	1,778,021	11,118,500
Bombay								
1915-16 . .	3,828,108		2,655,093	3,308,109	258,523	1,335,254	(*a*)	2,213,659
1919-20 . .	503,509	3,108,566	2,253,676	1,900,183	227,190	1,246,382	762,118	2,000,456
Bengal								
1912-13 . .	8,902,404		7,095,696	(*c*) 8,375,099	668,656	274,000	(*a*)	(*b*)
1919-20 . .	1,124,604	8,229,750	8,118,235	(*d*) 6,225,836	639,143	260,084	126,574	502,867
United Provinces								
1914-15 . .	10,613,640		6,853,614	9,603,089	834,068	3,836,418	(*a*)	2,794,605
1919-20 . .	27,623	9,873,874	6,210,968	6,183,527	834,109	3,596,226	3,037,437	2,320,731
Punjab								
1919-20 . .	12,016	3,947,326	2,740,775	3,095,195	430,283	2,432,507	1,750,684	4,030,638
1922-23 . .	12,594	4,178,218	2,793,401	3,063,196	441,835	2,641,680	2,106,175	4,266,338
Burma								
1919-20 . .	594,770	1,885,933	1,295,126	1,042,344	441,637	413,958	309,343	38,719
1920-21 .	607,672	1,759,375	1,288,317	994,803	373,966	407,694	298,859	51,953
1921-22 . .	610,378	1,797,901	1,318,384	967,550	374,084	408,794	292,751	64,277
1922-23 . .	629,200	1,806,974	1,337,045	954,965	373,380	404,818	289,730	75,348
1923-24 .	639,427	1,806,369	1,356,624	962,020	380,177	398,704	283,954	79,470
Bihar and Orissa								
1913-14 . .	6,504,139		5,744,877	5,510,628	776,924	1,485,192	(*a*)	1,157,888
1919-20 . .	141,177	6,256,310	5,617,449	4,482,405	802,570	1,515,301	1,038,169	1,029,232

Note.—(*i*) Live-stock in cities and cantonments are included wherever it is possible to secure their enumeration. Oxen, buffaloes, horses and ponies not old enough for work or to produce young are treated as "young stock".

(*ii*) For detailed information see notes in Appendix B.

(*a*) Included under "Young stock (calves)".
(*b*) Figures not available.
(*c*) Revised in 1918-19
(*d*) ,, ,, 1920-21.

EACH PROVINCE IN BRITISH INDIA.

Goats	Horses and Ponies			Mules	Donkeys	Camels	Ploughs	Carts	Province and year of enumeration
	Horses	Mares	Young stock (colts and fillies)						
10	11	12	13	14	15	16	17	18	19
									Madras
7,426,828		49,339		1,161	138,123	....	4,291,300	998,302	1914-15
5,396,574	31,519	13,795	3,571	1,298	130,464	14	4,286,713	1,036,846	1919-20
									Bombay
3,439,965		210,655		560	200,478	119,184	1,399,528	674,247	1915-16
2,480,872	103,325	73,497	26,790	1,832	180,240	119,160	1,357,598	681,388	1919-20
									Bengal
(a)		(a)		(a)	(a)	(a)	(a)	(a)	1912-13
3,893,199	79,133	35,690	(e)9,097	882	1,154	148	4,448,228	736,749	1919-20
									United Provinces
9,881,611		515,697		17,255	290,544	22,121	5,110,915	859,384	1914-15
3,779,480	207,062	188,890	66,819	14,736	266,394	19,791	4,871,816	841,464	1919-20
									Punjab
3,055,884	118,695	212,897	65,034	30,028	605,984	232,342	2,244,460	302,243	1919-20
4,471,972	106,272	213,572	63,368	30,478	617,316	261,890	2,323,954	314,157	1922-23
									Burma
215,842	38,153	(b)57,382	17,381	2,261	16	...	665,422	668,572	1919-20
248,741	37,687	42,209	16,819	1,517	34	...	662,214	668,457	1920-21
280,776	37,598	41,170	14,370	1,344	12	....	685,041	678,759	1921-22
289,120	37,864	40,836	13,834	1,002	6	...	698,657	681,312	1922-23
282,511	38,345	40,536	13,610	1,010	3	...	710,697	693,284	1923-24
									Bihar and Orissa
5,429,305		169,625		467	(d) 34,184	227	3,233,790	457,489	1913-14
3,110,260	(c)95,988	53,630	18,613	303	29,606	133	3,053,668	493,640	1919-20

(a) Figures not available.
(b) Includes horses and young stock (colts and fillies) for the Northern Shan States.
(c) Includes mares and ponies in Palamau.
(d) Includes mules in Ranchi, Palamau and Manbhum.
(e) Revised in 1920-21.

Table V—*continued*

No. 13—LIVE-STOCK, PLOUGHS, AND CARTS IN

Province and year of enumeration	Oxen				Buffaloes			Sheep
	Bulls	Bullocks	Cows	Young stock (calves)	Male buffaloes	Cow buffaloes	Young stock (buffalo calves)	
1	2	3	4	5	6	7	8	9
Central Provinces and Berar								
1919-20	268,733	3,665,240	3,173,728	2,569,781	515,554	841,616	591,799	316,783
1920-21	(e) 179,302	3,591,742	3,108,653	2,374,324	487,588	817,140	562,337	303,943
1921-22	241,945	3,520,089	2,980,307	2,377,294	461,197	811,142	565,446	301,177
1922-23	232,334	3,621,501	3,097,604	2,465,195	450,955	834,696	611,580	317,961
1923-24	235,234	3,698,660	3,113,544	2,557,863	459,291	839,313	641,474	339,949
Assam								
1914-15	1,167,136		975,340	1,086,380	160,298	187,022	(c)	11,650
1919-20	300,144	1,529,522	1,575,953	1,479,886	192,578	246,867	147,392	45,607
North-West Frontier Province								
1913-14	437,319		357,768	300,958	14,400	160,615	(c)	604,004
1919-20	1,650	395,694	286,044	202,004	13,402	159,385	73,702	419,418
Ajmer-Merwara and Manpur Pargana (a)								
1919-20	425	92,322	112,423	38,807	4,311	34,128	16,663	205,793
1920-21	496	86,203	116,511	50,130	4,538	41,107	21,673	243,331
1921-22	452	93,378	131,670	47,242	5,128	43,460	21,032	241,560
1922-23	(f) 12,292	81,156	130,527	50,689	5,800	44,142	22,921	233,296
1923-24	(f) 12,207	80,581	126,646	69,856	5,892	42,196	29,247	209,503
Coorg (d)								
1914-15	45,556		35,644	33,147	12,727	6,950	(c)	110
1919-20	4,823	44,054	39,551	33,425	11,845	6,700	4,280	174
Delhi								
1914-15 (b)	37,978		32,777	55,013	675	21,188	(c)	9,504
1919-20	312	34,847	27,169	34,397	742	21,424	16,639	7,716
Total								
1919-20	5,694,593	43,527,509	37,157,701	31,179,017	5,532,030	13,381,446	9,693,594	22,011,202
1920-21	5,617,886	43,317,884	37,083,411	30,717,122	5,436,772	13,312,010	9,617,985	22,074,566
1921-22	5,683,191	43,291,932	37,000,291	30,689,951	5,411,089	13,309,465	9,614,345	22,082,353
1922-23	5,704,820	43,621,087	37,187,732	30,736,715	5,412,367	13,538,898	10,014,838	22,337,644
1923-24	5,717,862	43,697,066	37,219,370	30,855,605	5,427,592	13,535,455	10,045,282	22,339,961

(*a*) An annual census is taken on the 15th March in Manpur.
(*b*) Statistics based on a census taken in 1913-14. Figures for columns 8, 17 and 18 were revised in 1914-15.
(*c*) Included under "Young stock (calves)".
(*d*) In Coorg a census is taken every five years. The last Census was taken in March 1920 by the circle shanbags and the particulars entered in a register maintained under Rule 73 of the Rules framed under the Coorg Land and Revenue Regulation, 1899. Animals in Municipal Towns are included.
(*e*) Figures for Berar under this head are included under "Bullocks".
(*f*) Includes uncastrated bullocks for Ajmer-Merwara.

EACH PROVINCE IN BRITISH INDIA—*concluded.*

Goats	Horses and Ponies			Mules	Donkeys	Camels	Ploughs	Carts	Province and year of enumeration
	Horses	Mares	Young stock (colts and fillies)						
10	11	12	13	14	15	16	17	18	19
									Central Provinces and Berar
851,830	63,081	55,482	26,768	422	36,983	308	1,430,769	907,967	1919-20
933,044	60,750	52,840	24,036	782	34,643	326	1,385,357	888,863	1920-21
940,522	55,976	49,394	22,851	787	32,255	357	1,381,242	902,190	1921-22
1,042,954	53,778	47,686	22,744	776	32,458	356	1,415,016	908,693	1922-23
1,195,891	56,866	46,246	21,776	621	32,395	277	1,401,588	932,790	1923-24
									Assam
509,742		14,982		10	12	...	593,625	39,383	1914-15
750,915	10,745	6,818	2,361	219	96	...	942,129	47,817	1919-20
									North-West Frontier Province
543,308		30,936		13,958	118,760	47,522	226,427	5,128	1913-14
414,304	15,300	13,672	2,048	23,711	109,158	36,073	212,994	9,600	1919-20
									Ajmer-Merwara and Manpur Pargana
200,614	1,083	1,141	403	3	7,620	1,391	40,531	11,685	1919-20
204,737	1,189	1,329	368	...	7,138	1,848	38,460	11,329	1920-21
204,184	1,425	1,235	409	1	7,310	1,379	40,670	12,387	1921-22
206,991	1,620	1,185	359	5	7,074	1,497	46,974	12,455	1922-23
215,567	1,551	1,067	362	33	6,891	1,395	38,431	12,386	1923-24
									Coorg
3,929		189		6	96	...	34,309	979	1914-15
3,224	201	69	22	15	133	...	30,610	1,447	1919-20
									Delhi
22,129		4,879		717	7,000	348	15,626	8,102	1914-15
22,639	2,377	1,584	277	380	5,570	277	16,851	6,439	1919-20
									Total
24,140,898	763,916	714,578	239,200	76,090	1,373,418	409,637	23,584,544	5,746,233	1919-20
24,293,873	763,971	696,920	235,855	75,703	1,370,614	409,612	23,551,098	5,726,291	1920-21
24,335,133	759,344	692,341	232,262	75,536	1,368,376	409,674	23,572,020	5,750,978	1921-22
25,862,504	745,184	695,924	229,903	75,637	1,379,669	439,339	23,705,208	5,772,016	1922-23
26,017,408	748,684	694,066	228,714	75,518	1,379,420	439,158	23,695,277	5,808,016	1923-24

Table VI

No. 14—INCIDENCE OF THE LAND REVENUE ASSESSMENT(§) ON THE AREA AND

PROVINCE, NATURE OF TENURE, AND YEAR OF COLLECTION OF STATISTICS	Total area by survey, less feudatories [col. 2 of table I, minus col. 3 of same table]	DEDUCT		BALANCE, THAT IS, FULLY ASSESSED AREA FOR WHICH FIGURES ARE AVAILABLE		Total revenue from land (excluding cesses) of province (col. 2)	Population of province (col. 2)
		Area not fully assessed	Area for which the figures required for this table are not available	Total	Cultivated		
1	2	3(*a*)	3(*b*)	4(*a*)	4(*b*)	5	6
	Acres	Acres	Acres	Acres	Acres	₹	No.
Madras — *Raiyatwari*							
1918-19	61,461,888	31,997,285	791,200	28,673,403	22,170,926	5,97,17,018	29.426,065
1923-24	62,091,336	29,686,385	1,771,471	30,633,480	23,562,489	6,42,33,856	30,394,039
Zamindari, permanently settled							
1918-19	24,524,010	13,816,991	906,060	9,800,959	6,991,865	68,44,736	9.210,089
1923-24	24,162,073	13,129,730	1,091,011	9,941,332	7,189,392	70,64,478	9,110,536
Whole inam villages							
1918-19	5,062,459	5,062,459	...	...	..	14,95,094	2,769,250
1923-24	5,466,303	5,466,303	...	...	...	15,41,142	2,814,410
Total							
1918-19	91,048,357	50,876,735	1,697,260	38,474,362	29,162,791	6,80,56,848	41,405,404
1923-24	91,719,712	48,282,418	2,862,482	40,574,812	30,751,881	7,28,39,476	42,318,985
Bombay — *Raiyatwari*							
1915-16	74,830,506	29,023,415	19,425,138	26,381,953	22,646,790	...	...
1920-21	74,946,150	47,227,948	972,497	26,745,705	20,456,543	...	...
Zamindari and village communities, temporarily settled							
1915-16	3,910,279	1,225,105	216,096	2,469,078	1,739,880	...	...
1920-21	3,912,380	1,375,961	30,917	2,505,502	571,248	...	...
Total							
1915-16	78,740,785	30,248,520	19,641,234	28,851,031	24,386,670	*4,30,31,634	*18,647,032
1920-21	78,858,530	(*b*)48,603,909	(*c*)1,003,414	29,251,207	(*d*)21,027,791	*4,38,37,570	*18,115,805
Bengal — *Zamindari, permanently settled*							
1917-18	39,302,591	1,440,284	583,736	37,278,571	18,623,563	2,25,49,822	...
1922-23	37,864,841	1,082,627	408,471	36,373,743	16,184,514	2,26,75,321	...
Zamindari, temporarily settled							
1917-18	11,152,275	4,326,195	2,492,495	4,333,585	2,880,363	53,72,601	...
1922-23	11,310,674	3,895,869	779,552	6,635,253	3,053,716	61,34,789	...
Miscellaneous revenue							
1917-18	...	...	...	...	...	14,33,273	...
1922-23	...	...	...	...	...	(*f*)3,47,562	...
Total							
1917-18	50,454,866	5,766,479	3,076,231	41,612,156	(*a*)24,911,107	2,93,55,696	*44,588,115
1922-23	49,175,515	4,978,496	1,188,023	43,008,996	(*e*)24,910,234	2,91,57,672	*45,787,685

Note.—(1) The varieties of tenure are included as far as possible, under one or other of the following heads, namely, (1) raiyatwari, (2) zamindari and village communities (temporarily settled), and (3) zamindari (permanently settled). Areas under forests are included under the prevailing tenure of the province. In the Central Provinces and Berar, however, areas under Government forests are shown separately.

(2) For detailed information, see notes in Appendix B.

Column 3.—Areas held revenue-free or at privileged rates are deducted, but the deduction need not be made where such areas are in any case less than an entire village and where there is any difficulty in estimating the corresponding deduction to be made in the population (*column* 11). In Madras, Bombay, and Berar all land on which a full assessment has not been leviable during the year (for instance, assessed unoccupied land) is classed for the purposes of this column as "area not fully assessed." Area should not be entered under this head merely because the assessment due from them has been suspended or remitted on account of short crops or for other special reasons.

Column 4.—This head is sub-divided into (*a*) total fully assessed area for which returns are available, and (*b*) area cultivated out of the area given in head (*a*). The latter head should be equal to the former after deducting current fallows and fully assessed waste, and should be either equal to or less than the net sown area as shown in column 6 of Table II.

(§) The land revenue assessment necessarily differs from the land revenue collections which include collections on account of former balances and exclude so much of the assessment as has not been collected during the year.

* No details

(*a*) Includes 3,407,181 acres in Dinajpur, Rangpur, and Pabna, for which details are not available.

(*b*) Returns were not available for certain areas in 1915-16. In 1920-21 they were available and hence the increase.

(*c*) Variation due to transfer from column 3(*b*) to column 3(*a*) of area for which returns were formerly not available, but for which information has since been supplied.

(*d*) Difference due to increase of fallow lands in consequence of unfavourable rain.

(*e*) Includes 5,672,004 acres in Burdwan, Bankura, Murshidabad, Dinajpur, Rangpur, and Pabna, for which details are not available.

(*f*) Decrease due to non-receipt of Survey and Settlement cost of major operations.

POPULATION OF EACH PROVINCE IN BRITISH INDIA

Total revenue from land per head of population (cols. 5 and 6)	Land revenue assessed on fully assessed area [col. 4(*a*)]	Incidence per acre of land revenue (col. 8) on fully assessed area (col. 4)		Population of fully assessed area	Land revenue assessment per head of population of fully assessed area (cols. 8 and 11)	Towns of over 10,000 inhabitants		Province, nature of tenure, and year of collection of statistics	
		For total area	For cultivated area			Number of towns	Aggregate population		
7	8	9	10	11	12	13	14	15	
R a. p.	*R*	*R a. p.*	*R a. p.*	No.	*R a. p.*	No.	No.		
								Raiyatwari	
2 — 6	5,45,29,583	1 14 5	2 7 4	29,426,065	1 13 8	119	3,263,742	1918-19 . . .	
2 1 9	5,99,73,338	1 15 4	2 8 9	30,394,039	1 15 7	136	3,682,031	1923-24 . . .	
								Zamindari, permanently settled	
— 11 11	62,61,133	— 10 3	— 14 4	9,210,089	— 10 11	25	495,148	1918-19 . . .	
— 12 5	66,69,043	— 10 9	— 14 10	9,110,536	— 11 9	24	441,690	1923-24 . . .	
								Whole inam villages	Madras
— 8 8	...	...	...	...	...	2	54,099	1918-19 . . .	
— 8 9	...	...	...	...	...	2	54,985	1923-24 . . .	
								Total	
1 10 4	6,07,90,716	1 9 3	2 1 4	38,636,154	1 9 2	146	3,812,989	1918-19 . . .	
1 11 6	6,66,42,331	1 10 3	2 2 8	39,504,575	1 11 0	162	4,178,706	1923-24 . . .	
								Raiyatwari	
...	3,59,83,933	1 5 10	1 9 5	(*a*)12,526,444	(*a*)2 1 7	...	...	1915-16 . . .	
...	3,65,14,942	1 5 10	1 12 7	15,013,272	2 6 11	...	...	1920-21 . . .	
								Zamindari and village communities, temporarily settled	Bombay
...	12,58,904	— 8 2	— 11 7	1,109,438	1 2 2	....	...	1915-16 . . .	
...	12,56,827	— 8 —	2 3 2	1,075,572	1 2 8	....	...	1920-21 . . .	
								Total	
*2 4 11	3,72,42,837	1 4 8	1 8 5	13,635,882	2 11 8	*68	*1,983,558	1915-16 . . .	
*2 6 9	3,77,71,769	1 4 8	1 12 9	16,088,844	2 5 7	*76	*2,466,514	1920-21 . . .	
								Zamindari, permanently settled	
...	2,10,29,010	— 9 —	1 2 —	...	...	...	....	1917-18 . . .	
...	2,09,07,952	— 10 —	1 4 8	...	...	...	....	1922-23 . . .	
								Zamindari, temporarily settled	
...	50,92,298	1 2 9	1 12 3	...	...	...	...	1917-18 . . .	
...	60,74,012	— 14 8	1 15 10	...	...	...	...	1922-23 . . .	Bengal
								Miscellaneous revenue	
...	...	...	..	...	...	...	..	1917-18 . . .	
...	...	...	...	...	...	...	...	1922-23 . . .	
								Total	
—10 6*	†2,76,40,267	— 10 9	1 1 9	*40,920,845	— 10 9*	*70	*1,713,406	1917-18 . . .	
— 10 2*	‡2,87,43,518	— 10 8	1 2 6	*44,038,938	— 10 5*	*75	*1,951,237	1922-23 . . .	

Column 5.—Where the land revenue includes the zamindar's share, the net demand is entered, and the table states the payments due by the zamindars to Government, and not those due by raiyats to the zamindars. The actual realisable demand on account of the year is entered after excluding arrears for past years. This column includes all the heads classed as "Land Revenue" in the Civil Accounts. The heads are :—(1) ordinary revenue comprising fixed collections, revenue from canals in Sind, fluctuating collections (including nazarana), over collections (Bombay), surplus collections, collections from Government estates, kyun tax (Burma); (2) sale of Government estates; (3) sale proceeds of waste lands, and redemption of land tax; (4) redemption of summary settlement cess; (5) moturpha (house tax) collections; (6) assessment of alienated lands less quit rent; (7) recoveries on account of survey and settlement charges (Bengal); (8) rents, etc., of fisheries; (9) receipts for the improvement of Government estates; (10) 12 per cent on collections from Government estates (Bengal); and (11) miscellaneous, comprising receipts on account of land registration fees, receipts from quarries and minor mineral products in forests and lands not under the management of the Forest Department, water mills rent, huccoba tax (Sind), malikana or allowances to excluded proprietors, fines and forfeitures of revenue Courts (except in Bengal and Assam), receipts under Madras Act II of 1864, capitation tax (Burma), petroleum well revenue, jade and amber revenue, thathameda tax (Burma), receipts from ruby mines (Burma), recoveries in India of law charges in England on account of appeals from India, miscellaneous receipts, rents of railway class C land and rents of buildings situated on such lands.

Column 6.—The population is that of the last general census.

Entry 8.—As in entry 5, but only ordinary land revenue on fully assessed areas is entered.

Entry 9.—To be entry 8, divided by entry 4 (*a*).

Entry 10.—To be entry 8, divided by entry 4 (*b*).

* No details.

† Includes R15,18,959 for Dinajpur for which details are not available.

‡ Includes R17,61,554 for Dinajpur and Darjeeling for which details are not available.

(*a*) Excluding Sind from which no information is available.

Table VI—*continued*

No. 14--INCIDENCE OF THE LAND REVENUE ASSESSMENT ON THE AREA AND

PROVINCE, NATURE OF TENURE, AND YEAR OF COLLECTION OF STATISTICS	Total area by survey, less feudatories [col. 2 of table I, minus col. 3 of same table]	DEDUCT		BALANCE, THAT IS, FULLY ASSESSED AREA FOR WHICH FIGURES ARE AVAILABLE		Total revenue from land (excluding cesses) of province (col. 2)	Population of province (col. 2)
		Area not fully assessed	Area for which the figures required for this table are not available	Total	Cultivated		
1	2	3(*a*)	3(*b*)	4(*a*)	4(*b*)	5	6
	Acres	Acres	Acres	Acres	Acres	₹	No.
United Provinces. — *Zamindari and village communities, temporarily settled*							
1916-17	60,767,140	2,974,600	7,755,995	50,036,545	32,945,148	6,15,61,781	41,580,860
1921-22	60,391,499	2,905,714	7,692,790	49,792,995	32,127,229	6,41,81,132	40,169,322
United Provinces. — *Zamindari, permanently settled*							
1916-17	7,536,567	505,386	1,098,677	5,932,504	3,808,132	57,20,850	5,590,939
1921-22	7,431,680	505,386	1,098,677	5,827,617	3,634,687	57,76,888	5,206,465
United Provinces. — *Total*							
1916 17	68,303,707	3,479,986	8,854,672	55,969,049	36,753,280	6,72,82,631	47,171,799
1921-22	67,823,179	3,411,100	8,791,467	55,620,612	35 761,916	6,99,58,020	45,375,787
Punjab — *Zamindari, temporarily settled*							
1919-20	56,303,895	1,960,232	8,048,669	46,294,994	26,287,831	4,97,73,351	19,549,599
1920-21	56,308,575	1,975,232	8,040,345	46,292,998	24,069,406	4,69,00,104	20,271,795
1921-22	56,319,678	1,972,498	8,075,671	46,271,509	26,255,300	4,90,48,568	20,691,008
1922-23	56,325,404	1,948,126	7,975,336	46,401,942	27,076,636	5,32,15,048	20,655,695
1923-24	56,326,449	1,940,472	8,005,949	46,380,028	26,806,263	5,74,57,235	20,661,970
Burma — *Raiyatwari*							
1919-20	110,196,976	163,642	86,103,479	23,929,855	13,712,796	5,13,34,749	10,584,171
1920-21	108,850,148	163,070	84,555,468	24,131,610	13,640,705	5,14,87,117	11,389,683
1921-22	155,668,427	...	135,775,574	19,892,853	15,983,572	‡5,37,14,202	13,212,192
1922-23	155,652,667	...	135,553,483	20,099,184	16,314,635	‡5,53,98,163	13,212,192
1923-24	155,652,667	...	135,472,124	20,180,543	16,253,641	‡5,32,08,853	13,212,192
Bihar and Orissa. — *Zamindari, permanently settled*							
1916-17	41,510,591	1,824,202	296,615	39,389,774	21,090,305	1,07,54,623	...
1921-22	41,889,122	1,650,415	296,615	39,942,092	21,319,062	1,07,15,771	...
Bihar and Orissa. — *Zamindari, temporarily settled*							
1916-17	11,292,194	5,026,675	855,480	5,410,039	3,803,702	44,02,877	...
1921-22	11,222,718	4,716,193	854,260	5,652,265	4,395,301	45,70,416	...
Bihar and Orissa. — *Miscellaneous revenue*							
1916-17	...	...	...	...	...	11,49,575	...
1921-22	...	...	...	...	...	3,74,350	...
Bihar and Orissa. — *Total*							
1916-17	52,802,785	6,850,877	1,152,095	44,799,813	24,894,007	1,63,07,075	†34,490,038
1921-22	53,111,840	6,366,608	1,150,875	45,594,357	25,714,363	1,56,60,537	†34,002,189
Central Provinces and Berar — *Raiyatwari*							
1919-20	11,153,111	1,528,159	...	9,624,952	6,903,772	*90,68,655	*3,067,153
1920-21	11,154,599	1,542,274	...	9,612,325	6,734,002	*88,23,477	*3,067,153
1921-22	11,164,235	1,543,064	...	9,621,171	7,007,549	*88,43,729	*3,067,153
1922-23	11,179,922	1,544,755	...	9,635,167	7,078,941	*90,11,685	*3,122,836
1923-24	11,189,882	1,545,964	...	9,643,918	7,105,122	*90,50,150	*3,122,836

* Figures relate to Berar only. † No details.

‡ Excluding certain districts for which figures for revenue are not available.

POPULATION OF EACH PROVINCE IN BRITISH INDIA—*continued*

Total revenue from land per head of population (cols. 5 and 6)	Land revenue assessed on fully assessed area [col. 4(*a*)]	Incidence per acre of land revenue (col. 8) on fully assessed area (col. 4)		Population of fully assessed area	Land revenue assessment per head of population of fully assessed area (cols. 8 and 11)	Towns of over 10,000 inhabitants		Province, nature of tenure and year of collection of statistics	
		For total area	For cultivated area			Number of towns	Aggregate population		
7	8	9	10	11	12	13	14	15	
R a. p.	*R*	*R a. p.*	*R a. p.*	No.	*R a. p.*	No.	No.		
								Zamindari and village communities temporarily settled	
1 7 8	6,04,27,244	1 3 4	1 13 4	35,525,507	1 11 3	90	2,978,654	1916-17 . . .	
1 9 7	6,34,75,315	1 4 5	1 15 7	(*a*)19,142,870	(*c*)3 5 1	87	2,911,414	1921-22 . . .	
								Zamindari, permanently settled	
1 — 4	54,99,133	— 14 10	1 7 2	4,954,312	1 1 9	8	366,171	1916-17 . . .	United Provinces.
1 1 9	55,09,240	— 15 2	1 8 3	(*a*)3,148,389	(*c*)1 12 —	7	355,060	1921-22 . . .	
								Total	
1 6 10	6,59,26,377	1 2 10	1 12 8	40,479,819	1 10 1	98	3,344,825	1916-17 . . .	
1 8 8	6,89,84,555	1 3 10	1 14 10	(*a*)22,291,259	(*c*)3 1 6	94	3,266,474	1921-22 . . .	
								Zamindari, temporarily settled	
2 8 9	4,47,68,730	— 15 6	1 11 3			40	1,431,132	1919-20 . . .	
2 5 —	4,33,16,490	— 15 —	1 12 9			40	1,431,132	1920-21 . . .	
2 5 11	4,67,73,287	1 — 2	1 12 6	†	†	40	1,431,132	1921-22 . . .	Punjab
2 9 3	4,89,98,328	1 — 11	1 12 11			45	1,645,265	1922-23 . . .	
2 12 6	4,86,30,498	1 — 9	1 13 —			45	1,645,265	1923-24 . . .	
								Raiyatwari	
4 13 7	3,61,74,482	1 8 2	2 10 3	9,796,872	3 11 1	25	875,170	1919-20 . . .	
4 8 4	3,64,47,428	1 8 2	2 10 9	10,783,570	3 6 1	24	938,737	1920-21 . . .	
(*b*)4 10 3	(*b*)3,54,51,766	(*b*)1 13 6	(*b*)2 5 —	13,212,192	(*b*)3 1 —	24	947,014	1921-22 . . .	Burma
(*b*)4 12 7	(*b*)3,56,39,466	(*b*)1 13 5	(*b*)2 4 7	13,212,192	(*b*)3 1 4	24	947,014	1922-23 . . .	
(*b*)4 9 2	(*b*)3,35,99,520	(*b*)1 11 7	(*b*)2 2 7	13,212,192	(*b*)2 14 3	24	947,014	1923-24 . . .	
								Zamindari, permanently settled	
...	1,07,17,695	— 4 4	— 8 1	...	...	.	..	1916-17 . . .	
...	1,06,99,403	— 4 4	— 8 1	...	...	...	...	1921-22 . . .	
								Zamindari, temporarily settled	
...	43,92,928	— 13 —	1 2 6	...	...	...	...	1916-17 . .	
...	45,35,151	— 12 10	1 — 6	...	...	...	...	1921-22 . . .	Bihar and Orissa
								Miscellaneous Revenue	
...	6,484	...	...	...	...	...	...	1916-17 . . .	
...	4,295	...	...	...	...	...	...	1921-22 . . .	
								Total	
*— 7 7	1,51,17,107	— 5 5	— 9 9	*28,254,049	*— 8 7	*38	*1,081,985	1916-17 . . .	
*— 7 4	1,52,38,849	— 5 5	— 9 6	*28,203,223	*— 8 8	*38	*1,114,559	1921-22 . . .	
								Raiyatwari	
‡2 15 4	89,75,742	— 14 11	1 4 10	‡2,829,784	‡3 — 3	‡10	‡159,849	1919-20 . . .	
‡2 14 —	90,14,640	— 15 —	1 5 5	‡2,829,784	‡3 — 5	‡10	‡159,849	1920-21 . . .	Central Provinces and Berar
‡2 14 2	90,17,204	— 15 —	1 4 7	‡2,829,784	‡3 — 5	‡14	‡254,335	1921-22 . . .	
‡2 14 2	90,27,891	— 15 —	1 6 8	‡2,783,193	‡3 1 3	‡14	‡254,335	1922-23 . . .	
‡2 14 4	90,85,928	— 15 1	1 4 5	‡2,783,193	‡3 1 6	‡14	‡254,335	1923-24 . . .	

* No details. † No information.
‡ Relate to Berar only.
(*a*) Incomplete owing to lack of information. (*b*) Excluding districts for which figures for revenue are not available.
(*c*) Defective owing to incomplete data.

Table VI—*continued*

No. 14—INCIDENCE OF THE LAND REVENUE ASSESSMENT ON THE AREA AND

Province, nature of tenure, and year of collection of statistics		Total area by survey less feudatories [col. 2 of table I, minus col. 3 of same table]	Deduct		Balance, that is, fully assessed area for which figures are available		Total revenue from land (excluding cesses) of province (col. 2)	Population of province (col. 2)
			Area not fully assessed	Area for which the figures required for this table are not available	Total	Cultivated		
1		2	3(*a*)	3(*b*)	4(*a*)	4(*b*)	5	6
		Acres	Acres	Acres	Acres	Acres	*R*	No.
Central Provinces and Berar—*continued*	*Zamindari and village communities, temporarily settled*							
	1919-20	40,447,222	13,644,283	...	26,802,939	13,703,484	†	†
	1920-21	40,448,603	13,629,598	...	26,819,005	13,377,002		
	1921-22	40,436,560	13,618,291	...	26,818,269	13,518,034		
	1922-23	40,436,749	13,557,685	...	26,879,064	13,973,337		
	1923-24	40,431,095	13,564,716	...	26,866,379	13,991,806		
	Government Forests							
	1919-20	12,524,200	12,524,200					
	1920-21	12,582,721	12,582,721					
	1921-22	12,573,296	12,573,296	...	...	...	...	...
	1922-23	12,576,166	12,576,166					
	1923-24	12,494,109	12,494,109					
	Total							
	1919-20	(*a*)64,124,533	27,696,642	...	36,427,891	20,607,256	2,11,12,678	13,939,925
	1920-21	(*a*)64,185,923	27,754,593	...	36,431,330	20,111,004	2,10,58,005	13,939,925
	1921-22	(*a*)64,174,091	27,734,651	...	36,439,440	20,525,583	2,12,11,907	13,939,925
	1922-23	(*a*)64,192,841	27,678,610	..	36,514,231	21,052,278	2,15,45,293	13,960,280
	1923-24	(*a*)64,115,086	27,604,789	...	36,510,297	21,096,928	2,17,12,476	13,960,280
Assam	*Raiyatwari*—							
	1919-20	25,688,231	22,193,350	...	3,494,881	2,337,079	73,84,171	..
	1920-21	25,812,708	22,375,341	...	3,437,365	2,397,426	75,72,503	...
	1921-22‡	25,767,563	22,540,583	...	3,226,980	*	80,37,829	...
	1922-23	27,388,268	24,056,780	...	3,331,488	*	79,28,773	...
	1923-24	27,559,070	24,137,704	...	3,431,366	2,010,313	85,97,458	...
	Zamindari and village communities, temporarily settled—							
	1919-20	1,711,921	1,624,465	...	87,456	...	8,09,842	...
	1920-21	1,745,955	1,656,522	...	89,433	...	8,33,814	...
	1921-22‡	1,818,920	1,447,067	...	371,853	...	11,66,231	...
	1922-23	1,848,453	1,450,082	...	398,371	...	12,09,339	...
	1923-24	1,677,652	1,258,216	...	419,436	241,058	10,85,726	...
	Zamindari, permanently settled—							
	1919-20	3,930,382	175	...	3,930,207	323,934	3,76,570	...
	1920-21	3,931,355	...	...	3,931,355	298,812	3,76,527	...
	1921-22‡	3,931,310	...	...	3,931,310	*	3,76,515	...
	1922-23	3,931,279	...	...	3,931,279	*	3,76,497	...
	1923-24	3,931,278	..	...	3,931,278	2,750,379	3,76,496	...
	Total —							
	1919-20	31,330,534	23,817,990	...	7,512,544	2,661,013	85,70,583	6,713,635
	1920-21	31,490,016	24,031,863	...	7,458,153	2,696,238	87,82,844	6,713,635
	1921-22‡	31,517,793	23,987,650	..	7,530,143	*	95,80,575	(*b*) 7,462,050
	1922-23	33,168,000	25,506,862	...	7,661,138	*	95,14,609	7,469,398
	1923-24	33,168,000	25,395,920	...	7,772,080	5,001,750	1,00,59,680	7,469,395
North-West Frontier Province	*Zamindari, temporarily settled*—							
	1919-20	8,437,806	822,425	370,910	7,244,471	2,319,610	26,14,535	2,255,078
	1920-21	8,437,854	822,010	365,013	7,250,831	2,277,092	24,34,198	2,257,502
	1921-22	8,437,861	821,911	365,013	7,250,937	2,301,339	26,86,275	2,339,383
	1922-23	8,383,452	878,807	364,455	7,140,190	2,315,407	26,12,227	2,276,010
	1923-24	8,383,452	810,819	364,029	7,208,604	2,381,365	25,23,962	2,276,010

* No information. † Not available.

‡ Most of these figures are revised, having been compiled on the basis of the Land Revenue Administration Report and the revised population figures according to the census of 1921.

(*a*) Total area (in acres) by village papers (that is, column 6 of Table I, No. 9).
(*b*) Details not available.

POPULATION OF EACH PROVINCE IN BRITISH INDIA—*continued*

Total revenue from land per head of population (cols. 5 and 6)	Land revenue assessed on fully assessed area [col. 4 (a)]	Incidence per acre of land revenue (col. 8) on fully assessed area (col. 4)		Population of fully assessed area	Land revenue assessment per head of population of fully assessed area (cols. 8 and 11)	Towns of over 10,000 inhabitants		Province, nature of tenure, and year of collection of statistics	
		For total area	For cultivated area			Number of towns	Aggregate population		
7	8	9	10	11	12	13	14	15	
R a. p.	R	R a. p.	R a. p.	No.	R a. p.	No.	No.		
								Zamindari and village communities, temporarily settled	
	1,07,30,645	— 6 5	— 12 6					1919-20	
	1,08,32,594	— 6 6	— 12 11					1920-21	
†	1,08,49,838	— 6 6	— 12 10	†	†	†	†	1921-22	
	1,09,43,016	— 6 6	— 12 6					1922-23	
	1,09,43,382	— 6 6	— 12 6					1923-24	
								Government Forests	
								1919-20	
								1920-21	
...	...	...	...	...	...	...	...	1921-22	Central Provinces and Berar—*continued*
								1922-23	
								1923-24	
								Total	
1 8 2	1,97,06,387	— 8 8	— 15 4	11,709,571	1 10 11	30	690,877	1919-20	
1 8 2	1,98,47,234	— 8 9	— 15 9	11,709,571	1 11 1	30	690,877	1920-21	
1 8 3	1,98,67,042	— 8 9	— 15 5	11,709,571	1 11 2	38	920,504	1921-22	
1 8 8	1,99,70,907	— 8 9	— 15 2	11,537,173	1 11 8	38	922,036	1922-23	
1 8 8	2,00,29,310	— 8 9	— 15 2	11,549,544	1 11 9	38	922,036	1923-24	
								Raiyatwari	
...	68,78,618	1 15 6						1919-20	
...	70,25,487	2 — 8						1920-21	
...	66,83,904	2 1 2	†	†	†	...	...	1921-22‡	
...	69,16,483	2 1 3						1922-23	
...	70,79,935	2 1 1						1923-24	
								Zamindari and village communities, temporarily settled	
...	1,10,166	1 4 2						1919-20	
...	1,15,237	1 4 8						1920-21	
...	5,59,544	1 8 1	†	†	†	...	...	1921-22‡	
...	5,93,128	1 7 10						1922-23	
...	6,15,481	1 7 6						1923-24	Assam
								Zamindari, permanently settled	
...	3,76,570	— 1 6						1919-20	
...	3,76,527	— 1 6						1920-21	
...	3,76,515	— 1 6	†	†	†	...	...	1921-22‡	
...	3,76,497	— 1 6						1922-23	
...	3,76,496	— 1 6						1923-24	
								Total	
1 4 5	73,65,354	— 15 8	†	†	†	*3	*41,501	1919-20	
1 5 —	75,17,351	1 — 2	†	†	†	*3	*41,501	1920-21	
*1 4 7	76,18,963	1 — 2	†	†	†	*6	*88,536	1921-22‡	
1 4 5	78,86,108	1 — 6	†	†	†	*6	*88,536	1922-23	
1 5 7	80,71,912	1 — 7	†	†	†	*6	*88,536	1923-24	
								Zamindari, temporarily settled	
1 2 6	23,30,741	— 5 2	1 — 1	†	†	8	233,554	1919-20	
1 1 3	22,04,297	— 4 10	— 15 6	†	†	8	233,554	1920-21	
1 2 4	24,44,517	— 5 5	1 — 3	†	†	10	253,780	1921-22	North-West Frontier Province
1 2 4	23,81,756	— 5 4	1 — 1	†	†	10	253,780	1922-23	
1 2 5	23,97,975	— 5 4	1 — 1	†	†	9	241,568	1923-24	

* Details not available.

† Not available.

‡ Most of the figures are revised having been compiled on the basis of the Land Revenue Administration Report and the revised population figures according to the census of 1921.

Table VI—*concluded*

No. 14—INCIDENCE OF THE LAND REVENUE ASSESSMENT ON THE AREA AND

Province, nature of tenure, and year of collection of statistics		Total area by survey, less feudatories [col. 2 of table I minus col. 3 of same table]	Deduct		Balance, that is, fully assessed area for which figures are available		Total revenue from land (excluding cesses) of province (col. 2)	Population of province (col. 2)
			Area not fully assessed	Area for which the figures required for this table are not available	Total	Cultivated		
1		2	3(*a*)	3(*b*)	4(*a*)	4(*b*)	5	6
		Acres	Acres	Acres	Acres	Acres	₹	No.
Ajmer-Merwara	*Zamindari and village communities, temporarily settled*							
	1919-20	797,226	...	...	797,226	167,907	2,42,891	...
	1920-21	797,226	...	...	797,226	162,829	2,29,988	...
	1921-22	797,226	...	...	797,226	160,237	2,27,710	...
	1922-23	797,226	...	...	797,226	164,181	2,27,710	...
	1923-24	797,226	...	...	797,226	171,048	2,39,085	...
	Zamindari, permanently settled							
	1919-20	973,695	154,321	...	819,374	142,534	1,18,897	...
	1920-21	973,695	154,321	...	819,374	152,276	1,18,897	....
	1921-22	973,695	154,321	...	819,374	136,589	1,18,897	...
	1922-23	973,695	154,321	...	819,374	147,459	1,18,897	...
	1923-24	973,695	154,321	...	819,374	132,090	1,14,734	...
	Total							
	1919-20	1,770,921	154,321	...	1,616,600	310,441	3,61,788	†501,395
	1920-21	1,770,921	154,321	...	1,616,600	315,105	3,48,885	†495,271
	1921-22	1,770,921	154,321	...	1,616,600	296,826	3,46,607	†495,271
	1922-23	1,770,921	154,321	...	1,616,600	311,640	3,46,607	†495,271
	1923-24	1,770,921	154,321	...	1,616,600	303,138	3,53,819	†495,271
Pargana Manpur (Central India)	*Raiyatwari*							
	1919-20	31,346	...	21,173	10,173	6,989	15,803	6,609
	1920-21	31,346	...	21,152	10,194	6,825	15,863	4,565
	1921-22	31,346	...	21,153	10,193	6,843	15,865	4,565
	1922-23	31,346	...	21,101	10,245	6,897	15,952	4,565
	1923-24	31,346	...	21,083	10,263	6,889	15,997	6,185
Coorg	*Raiyatwari*							
	1917-18	1,012,260	‡891,773	...	120,487	*	§{3,80,261	174,976
	1922-23	1,012,260	897,343	...	114,917	*	§{3,89,782	163,838
Delhi	*Zamindari, temporarily settled*							
	1919-20	368,138	4,878	...	363,260	231,701	4,06,070	412,821
	1920-21	368,051	4,878	...	363,173	231,698	3,80,722	488,188
	1921-22	367,692	4,878	...	362,814	232,147	3,81,247	488,188
	1922-23	367,632	4,878	...	362,754	232,999	3,86,908	488,188
	1923-24	368,103	4,878	...	363,225	228,827	4,50,846	488,188

* No information. † Details not available. ‡ Includes bané and cardamom lands.
§ Shows ordinary revenue, sale proceeds of waste lands and miscellaneous land revenue.

POPULATION OF EACH PROVINCE IN BRITISH INDIA—*concluded*

Total revenue from land per head of population (cols. 5 and 6)	Land revenue assessed on fully assessed area [col. 4 (*a*)]	Incidence per acre of land revenue (col. 8) on fully assessed area (col. 4)		Population of fully assessed area	Land revenue assessment per head of population of fully assessed area (cols. 8 and 11)	Towns of over 10,000 inhabitants		Province, nature of tenure, and year of collection of statistics	
		For total area	For cultivated area			Number of towns	Aggregate population		
7	8	9	10	11	12	13	14	15	
R a. p.	*R*	*R a. p.*	*R a. p.*	No.	*R a. p.*	No.	No.		
								Zamindari and village communities, temporarily settled	
...	2,42,891	— 4 10	1 7 2	...	...	1	22,800	1919-20	
...	2,29,988	— 4 7	1 6 7	...	...	2	121,903	1920-21	
...	2,27,710	— 4 7	1 6 9	...	...	2	121,903	1921-22	
...	2,27,710	— 4 7	1 6 2	...	...	2	121,903	1922-23	
...	2,39,085	— 4 10	1 6 4	...	...	2	121,903	1923-24	
								Zamindari, permanently settled	Ajmer-Merwara
...	1,18,897	— 2 4	— 13 4	...	...	2	106,463	1919-20	
...	1,18,897	— 2 2	— 12 6	...	...	1	5,698	1920-21	
...	1,18,897	— 2 4	— 13 11	...	...	1	5,698	1921-22	
...	1,18,897	— 2 4	— 12 11	...	...	1	5,698	1922-23	
...	1,14,734	— 2 3	— 13 11	...	...	1	5,698	1923-24	
								Total	
*— 11 6	3,61,788	— 3 7	1 2 8	*501,395	*— 11 6	3	129,263	1919-20	
*— 11 3	3,48,885	— 3 6	1 1 9	*495,271	*— 11 3	3	127,601	1920-21	
*— 11 2	3,46,607	— 3 5	1 2 8	*495,271	*— 11 2	3	127,601	1921-22	
*— 11 3	3,46,607	— 3 5	1 1 10	*495,271	*— 11 3	3	127,601	1922-23	
*— 11 5	3,53,819	— 3 6	1 2 8	*495,271	*— 11 5	3	127,601	1923-24	
								Raiyatwari	
2 6 3	15,803	1 8 10	2 4 2	6,094	2 9 5			1919-20	Pargana Manpur (Central India)
3 7 7	15,863	1 8 10	2 5 2	6,193	2 9 —			1920-21	
3 7 7	15,865	1 9 —	2 5 —	6,195	2 9 —	...	...	1921-22	
3 7 11	15,952	1 8 11	2 5 —	6,200	2 9 2			1922-23	
2 9 —	15,997	1 9 —	2 5 —	3,947	4 1 —			1923-24	
								Raiyatwari	
2 2 9	2,83,491	2 5 8	†	†	†	...	...	1917-18	Coorg.
2 6 1	2,81,790	2 7 3	†	†	†	...	...	1922-23	
								Zamindari, temporarily settled	
— 15 9	4,06,070	1 1 11	1 12 —	412,821	— 15 9	1	232,837	1919-20	Delhi
— 12 6	3,80,722	1 — 10	1 10 3	488,188	— 12 6	3	297,021	1920-21	
— 12 6	3,81,247	1 — 10	1 10 3	488,188	— 12 6	3	297,021	1921-22	
— 12 8	3,86,908	1 1 1	1 10 7	488,188	— 12 8	3	297,021	1922-23	
— 14 9	4,50,846	1 3 10	2 — —	488,188	— 14 9	3	297,021	1923-24	

* Details not available.

† No information.

Table VII

No. 15—HARVEST PRICES OF CERTAIN IMPORTANT CROPS PER

Province		Winter Rice (cleaned)	Rice (unhusked)	Wheat	Barley	Cholum or Jowar	Cumbu or Bajra	Maize	Gram
1		2	3	4	5	6	7	8	9
		₹ a.	₹ a.	₹ a.	₹ a.	₹ a.	₹ a.	₹ a.	₹ a.
Madras	1919-20	8 14	...	...	...	6 7	6 12	...	...
	1920-21	7 8	...	...	...	4 11	6 3	...	...
	1921-22	7 4	...	...	...	5 0	5 2	...	...
	1922-23	7 0	...	...	...	4 5	4 13	...	...
	1923-24	6 12	...	...	...	4 5	4 11	...	...
Bombay	1919-20	8 0	...	8 8	...	6 6	6 7	...	8 8
	1920-21	9 4	...	7 15	...	6 7	7 4	...	7 1
	1921-22	9 15	...	9 3	...	6 10	7 8	...	8 1
	1922-23	8 7	...	6 1	...	3 14	4 9	...	5 1
	1923-24	7 14	...	6 5	...	4 2	4 8	...	4 10
Bengal	1919-20	7 0	...	7 8	3 8	...	...	...	6 4
	1920-21	6 8	...	5 12	3 8	...	...	...	5 3
	1921-22	6 0	...	7 0	4 0	...	...	...	7 0
	1922-23	5 8	...	5 4	3 12	...	...	...	5 0
	1923-24	5 4	...	4 13	2 13	...	...	...	4 0
United Provinces	1919-20	8 0	...	5 5	3 10	5 2	5 11	4 11	4 9
	1920-21	9 9	...	6 3	4 3	4 12	5 10	4 14	5 4
	1921-22	8 14	...	6 6	4 3	4 15	5 14	5 0	5 0
	1922-23	7 10	...	4 9	2 14	3 4	3 9	3 10	2 13
	1923-24	6 14	...	4 0	2 7	2 8	3 1	2 8	2 5
Punjab	1919-20	...	4 6	4 12	3 10	4 9	5 5	4 7	4 11
	1920-21	...	4 9	6 11	5 0	4 13	5 11	4 11	6 9
	1921-22	...	5 0	5 8	3 13	5 12	6 11	6 3	5 0
	1922-23	...	3 3	3 12	2 3	3 6	3 5	3 0	2 12
	1923-24	...	3 0	3 10	2 6	2 8	3 0	2 8	2 14
Burma	1919-20	...	2 14	5 2	...	...	...	2 2	4 13
	1920-21	...	2 10	4 3	...	...	...	2 8	4 6
	1921-22	...	3 1	4 11	...	...	...	2 10	4 4
	1922-23	...	3 0	3 13	...	...	...	2 2	2 11
	1923-24	...	3 1	4 6	...	...	...	2 0	3 5
Bihar and Orissa	1919-20	6 8	...	6 15	4 7	...	...	4 12	6 0
	1920-21	6 0	...	6 3	4 3	...	...	4 4	4 14
	1921-22	5 13	...	7 7	4 8	...	...	4 5	5 14
	1922-23	4 14	...	5 13	3 11	...	...	3 14	4 2
	1923-24	4 12	...	5 2	3 8	...	...	3 3	3 8
Central Provinces and Berar.	1919-20†	8 1	...	6 5	...	5 11	...	...	6 3
	1920-21†	7 0	...	7 4	...	5 6	...	...	6 8
	1921-22†	6 6	...	7 4	...	4 7	...	...	5 15
	1922-23†	5 3	...	4 6	...	2 10	...	...	3 3
	1923-24†	5 12	...	4 2	...	3 5	...	...	3 0
Assam	1919-20	6 5	3 8	...	...	...	...	...	...
	1920-21	5 10	3 1	...	...	...	...	...	...
	1921-22†	5 5	2 11	...	...	...	...	...	...
	1922-23†	4 5	2 9	...	...	...	...	...	...
	1923-24†	4 13	2 14	...	...	...	...	...	...
N.-W. F. Province	1919-20	...	5 6	4 15	3 5	4 11	4 13	4 1	4 4
	1920-21	...	4 12	7 10	5 7	5 11	5 12	4 9	7 13
	1921-22	...	6 10	5 4	3 5	6 4	7 15	6 11	3 11
	1922-23	...	3 8	3 6	2 3	3 0	3 12	3 7	2 5
	1923-24	...	3 4	3 9	2 4	3 1	2 14	2 8	2 10
*Average for British India**	1919-20	8 0	3 15	5 13	3 10	5 6	5 11	4 7	5 6
	1920-21	7 0	3 13	6 7	4 3	5 1	5 12	4 9	5 14
	1921-22	6 6	4 0	6 11	4 0	5 6	6 11	5 0	5 7
	1922-23	5 8	3 1	4 7	2 14	3 2	3 12	3 7	3 0
	1923-24	5 12	3 0	4 4	2 7	3 3	3 1	2 8	3 2

* Represents median average.
† Wholesale market prices.

MAUND (82⅔ lbs) IN BRITISH INDIA

Sugar, raw (*gur*)	Cotton (cleaned)	Jute	Linseed	Rape and Mustard	Sesamum	Groundnut	Tobacco	Province	
10	11	12	13	14	15	16	17	18	
₹ a.	₹ a.	₹ a.	₹ a.	₹ a.	₹ a.	₹ a.	₹ a.		
...	...	...	...	...	...	...	...	1919-20	*Madras*
...	...	...	...	...	...	...	...	1920-21	
...	...	...	...	...	...	...	...	1921-22	
...	...	...	...	...	...	...	...	1922-23	
...	...	...	...	...	...	...	...	1923-24	
15 12	42 9	...	...	...	...	...	32 0	1919-20	*Bombay*
14 1	24 10	...	...	...	...	...	32 0	1920-21	
14 14	35 11	...	...	...	...	...	30 9	1921-22	
12 7	43 0	...	...	...	...	...	30 9	1922-23	
10 0	58 0	...	...	...	...	...	27 12	1923-24	
9 15	37 0	7 14	9 0	10 8	...	...	12 6	1919-20	*Bengal*
9 7	26 4	6 0	8 0	8 8	...	...	12 8	1920-21	
8 7	30 0	6 0	8 4	8 12	...	...	13 3	1921-22	
9 10	33 6	10 0	8 5	8 0	...	...	13 8	1922-23	
9 6	32 8	9 0	8 0	8 4	...	...	13 5	1923-24	
...	...	...	...	...	...	...	...	1919-20	*United Provinces*
...	...	...	...	...	...	...	...	1920-21	
...	...	...	...	...	...	...	...	1921-22	
...	...	..	..	...	...	...	...	1922-23	
...	...	...	...	...	...	...	...	1923-24	
7 9	...	...	...	9 11	...	...	...	1919-20	*Punjab*
9 9	...	...	...	9 11	...	...	...	1920-21	
9 8	...	...	...	7 0	...	...	...	1921-22	
5 14	...	...	...	6 3	...	...	...	1922-23	
5 8	...	...	...	6 7	...	...	...	1923-24	
...	...	...	...	...	9 10	5 14	18 13	1919-20	*Burma*
...	...	...	...	...	10 4	4 4	15 8	1920-21	
...	...	...	...	...	10 5	5 10	16 11	1921-22	
...	...	...	...	...	12 2	6 8	17 11	1922-23	
...	...	...	...	...	11 0	6 10	13 11	1923-24	
8 12	48 0	5 0	9 2	10 8	...	...	13 9	1919-20	*Bihar and Orissa*
8 0	32 8	5 0	7 3	7 14	...	...	15 2	1920-21	
8 7	32 0	5 6	7 13	8 7	...	...	16 9	1921-22	
7 8	35 2	7 5	7 9	8 0	...	...	16 7	1922-23	
8 0	40 0	7 14	7 5	8 0	...	...	16 12	1923-24	
...	37 5	..	10 9	...	15 8	...	...	1919-20†	*Central Provinces and Berar*
...	19 6	...	9 2	...	16 10	...	...	1920-21†	
...	33 11	...	10 0	...	8 0	...	...	1921-22†	
...	42 11	..	8 7	...	9 13	...	...	1922-23†	
...	57 5	...	7 11	...	11 8	...	...	1923-24†	
10 10	...	...	...	5 6	...	...	...	1919-20	*Assam*
10 0	...	...	...	9 8	...	...	...	1920-21	
9 4	...	...	...	6 14	...	...	...	1921-22†	
8 15	...	...	...	7 15	...	...	...	1922-23†	
8 12	...	..	...	6 1	...	...	...	1923-24†	
9 11	...	...	...	8 13	...	...	...	1919-20	*N.-W. F. Province*
12 5	...	...	...	8 12	...	...	...	1920-21	
11 10	...	...	...	6 5	...	...	...	1921-22	
7 12	...	...	...	4 5	...	...	...	1922-23	
7 10	...	...	...	5 0	...	...	...	1923-24	
9 13	39 15	6 7	9 2	9 11	12 9	5 14	16 3	1919-20	*Average for British India**
9 12	25 7	5 8	8 0	8 12	10 7	4 4	15 5	1920-21	
9 6	32 13	5 11	8 4	7 0	9 2	5 10	16 10	1921-22	
8 5	38 14	8 10	8 5	7 15	10 15	6 8	17 1	1922-23	
8 6	48 10	8 7	7 11	6 7	11 4	6 10	15 3	1923-24	

* Represents median average.
† Wholesale market prices.

APPENDICES

APPENDIX A

The Average Yield per Acre of Principal Crops in India.

A provisional return of the yield per acre of principal crops cultivated in India was first compiled in 1892 from various statistical publications available at the time, such as agricultural and settlement reports, crop forecasts, gazetteers, replies to the enquiries of the Famine Commission, etc. To provide for the periodical revision of the estimates, a system of experimental crop cuttings was prescribed in 1893 by the Government of India, the results of which are reported by Local Governments and Administrations at the close of each quinquennium. The returns for the last quinquennium ending 1921-22 have been received and scrutinised, and tabulated in the appended tables.* These outturns per acre are of extreme importance since these will generally be used during the present quinquennium (ending 1926-27) in estimating the production of crops for which forecasts are prepared.

2. The estimate given is the average outturn on average soil in a year of average character, as deduced from the information obtained from experiments made up to the period under review. When, therefore, this average is multiplied by the average area sown, it should give as near an approximation as possible to the outturn of the crop in an average year. The Departments of Agriculture or Land Records of each province maintain standard estimates of the average yield of land of average quality (usually under the two major heads of irrigated and unirrigated land) for several crops in each district. The object of the experiments or investigations annually made is to test the accuracy of these estimates and to enable the head of the Department in each province to revise his provincial estimates, when necessary. Should it happen that the period has been one of exceptionally favourable or unfavourable conditions which have affected the experiments reported, this would not necessarily involve a change in the standard estimates for the district or for the province, unless there were other reasons for believing that, as estimates of average yield in an average year, they have been pitched too high or too low.

3. On an examination of the returns for the quinquennium ending 1911-12, it was recognised that the results of the experiments as conducted by the district revenue staff were generally unreliable. A change in the system was therefore considered necessary; and in 1915 the Government of India, with a view to improve the returns, issued instructions to employ as far as possible the expert officers of the provincial Agricultural Department for carrying out experiments on a well-ordered plan in each agricultural tract and for the investigation of average crop outturns in the various provinces. The new system was introduced in the quinquennium ending 1916-17 in some of the provinces mainly as an experimental measure, as explained in the previous report. It appears from the present reports that during the quinquennium under review the new system was not fully carried into effect in most of the provinces. In Bengal, for instance, only cuttings of jute were made by trained officers of the Agricultural Department under expert supervision. In Madras the experiments conducted by the Agricultural Department are too few to admit of the results being accepted as representative. In Bombay the new system of experiments conducted by officers of the Agricultural Department continued, but in certain districts, where the kind and value of the land varies widely from field to field, the old method had to be adopted. In Bihar and Orissa crop tests were carried out by the Agricultural Department on a small scale in thirteen districts. In the Central Provinces and Berar the experiments made are stated to be still of doubtful value. In the Punjab officers of the Agricultural Department were only consulted in revising the standards. In Burma, according to the revised instructions, the work was entrusted to the Agricultural Department from the beginning of the quinquennium under review; but as a result of the recommendations of a conference held in 1920 (which were accepted by the Local Government) the work was transferred to the Settlement Officers, on the ground that the cuttings made by them supply sufficiently reliable data for ascertaining the actual average outturns of crops. In the North-West Frontier Province, the work was entrusted to the Agricultural Department

* For district figures, reference should be made to the separate Blue Book styled "Quinquennial report on the Average Yield per acre of principal crops in India for the period ending 1921-22."

APPENDIX A—*contd.*

in the quinquennium under review; but the system, it is stated, has not proved satisfactory on account of inadequate staff. In Mysore results of crop experiments conducted by the Agricultural Department were utilised for checking and revising those of the Revenue Department.

4. As a result of the experiments conducted or investigations made during the quinquennium under review, considerable changes have been made in the averages previously adopted, except in the United Provinces, Bombay, and the Central Provinces and Berar. In Bengal, the yield of autumn rice has been raised from 871 to 888 lbs, of jute from 1,300 to 1,330 lbs, and of sugarcane from 2,963 to 3,004 lbs. In Madras, the average outturn of sugarcane has been raised from 5,040 to 6,420 lbs, of rice from 1,047 to 1,065 lbs, and of cotton from 66 to 78 lbs. In Sind rice has been raised from 1,316 to 1,341 lbs and cotton from 170 to 190 lbs. In the Punjab, the yield of wheat has been raised from 791 to 856 lbs, of gram from 615 to 671 lbs, and of sugarcane from 1,933 to 2,191 lbs. In Assam, the yield of jute has been increased from 1,320 to 1,400 lbs and of sugarcane from 2,016 to 2,128 lbs. In the North-West Frontier Province, the yield of sugarcane has been raised from 2,660 to 2,721 lbs. On the other hand, the standards have been lowered in certain cases. The yield of winter rice has been decreased from 1,036 to 1,029 lbs in Bengal, from 1,234 to 987 lbs in Bihar and Orissa, and from 952 to 896 lbs in Assam. Autumn rice in Bihar and Orissa has been lowered from 800 to 741 lbs. In Madras jowar has been reduced from 696 to 569 lbs, bajra from 624 to 488 lbs, and ragi from 1,092 to 927 lbs. In the Punjab maize has been lowered from 1,040 to 962 lbs and jowar from 470 to 434 lbs. Wheat, barley and bajra in the North-West Frontier Province have been put at lower figures, *viz.* 614 lbs, 880 lbs, and 436 ibs, as against 676 lbs, 907 lbs, and 552 lbs, respectively, in the preceding quinquennium.

5. The statement below compares the average outturns of the major crops in the different provinces. The relative importance of each province in respect of each crop has also been shown by percentages representing the proportion of the total area under each crop in British India cultivated in each province. Tea has been included in this statement, although this crop is not dealt with in the quinquennial returns, the average outturns having been calculated from the special tea returns for the five calendar years ending 1921.

Province	Rice		Wheat		Barley.		Jowar.		Bajra.	
	Percentage area to total area	Outturn per acre	Percentage area to total area	Outturn per acre	Percentage area to total area	Outturn per acre	Percentage area to total area	Outturn per acre	Percentage area to total area	Outturn per acre
		lbs		lbs		lbs		lbs		lbs
Madras	14·2	1,065	...	...	...	...	23·7	569	23·8	488
Bombay	2·4	1,230	6·1	575	...	...	35·7	(*d*)1,550 (*e*) 670	27·7	400
Sind	1·4	1,341	2·1	(*d*)1,032 (*e*) 711	0·3	(*d*) 842 (*e*)1,069	2·3	(*d*) 816 (*e*) 392	6·7	(*d*) 591 (*e*) 319
Bengal	26·8	(*a*)1,029 (*b*)1,156 (*c*)888	0·5	688	...	...	...	...	...	...
United Provinces	8·7	900	29·6	1,050	60·2	1,150	10·0	600	19·5	550
Punjab	1·1	777	38·5	856	14·6	825	4·2	434	18·9	425
Burma	13·5	970	0·2	540	...	...	3·0	430	...	...
Bihar and Orissa	19·4	(*a*) 987 (*b*) 800 (*c*) 741	5·0	(*f*) 984 (*g*) 451	18·3	881	...	...	...	...
Central Provinces and Berar	6·5	624	13·4	600	...	...	20·1	664	...	...
Assam	5·8	(*a*) 896 (*b*)1,008 (*c*) 706	...	...	...	...	...	...	...	...
North-West Frontier Province	0·1	862	4·2	614	3·5 0·9	880 1,396	0·3 0·2	500 252	1·1 ...	436 ...
Ajmer-Merwara	...	...	...	...						
Delhi	...	...	0·2	792	0·3	830	0·1	588	0·5	529
Coorg	0·1	1,420	...	...	...	...	...	...	...	...

(*a*) Winter (*b*) Spring (*c*) Autumn (*d*) Irrigated (*e*) Unirrigated (*f*) Bihar (*g*) Chota Nagpur

APPENDIX A—*contd.*

Province	Ragi		Maize		Gram		Linseed		Sesamum	
	Percentage area to total area	Outturn per acre	Percentage area to total area	Outturn per acre	Percentage area to total area	Outturn per acre	Percentage area to total area	Outturn per acre	Percentage area to total area	Outturn per acre.
		lbs.		lbs.		lbs.		lbs.		lbs.
Madras	59·2	927	1·6	636	0·9	400(*h*) 160(*i*)	...	...	17·8	300
Bombay	14·3	(*d*)1,400 (*e*)1,060	...	...	4·1	1,200(*d*) 410(*e*)	4·9	360	3·7	400
Sind	...	...	...	...	1·0	784(*d*) 491(*e*)	...	...	0·7	320
Bengal	...	...	...	...	1·3	826	5·4	467	4·5	503
United Provinces	...	...	34·1	1,100	38·9	800	29·6	500	25·9	280
Punjab	...	...	17·9	962	31·6	671	...	...	...	...
Burma	...	...	3·0	700	...	...	...	...	26·2	160
Bihar and Orissa	20·1	820	27·7	820	11·3	881	26·8	492	...	...
Central Provinces and Berar	...	...	...	...	7·9	532	31·1	226	13·0	224
Assam	...	...	...	...	...	...	0·5	336	...	...
North-West Frontier Province	...	...	7·1	1,118	1·7	420	...	...	...	...
Ajmer-Merwara	...	...	1·1	917	...	...	...	...	...	...
Delhi	...	...	0·1	728	0·4	555	...	...	...	...
Coorg	...	...	...	...	...	...	...	...	...	...

Province	Rape and Mustard		Sugarcane		Cotton		Jute		Tea	
	Percentage area to total area.	Outturn per acre	Percentage area to total area	Outturn per acre	Percentage area to total area	Outturn per acre	Percentage area to total area	Outturn per acre	Percentage area to total area	Outturn per acre.
		lbs.		lbs.		lbs.		lbs.		lbs.
Madras	...	...	4·3	6,420	16·8	78	...	...	6·2	279
Bombay	0·1	625	2·6	6,950	26·7	102	...	...	...	...
Sind	4·1	(*d*)348 (*e*)375	...	...	1·8	190	...	...	...	...
Bengal	17·5	485	8·2	3,064	0·4	155	88·2	1,330	26·8	479
United Provinces	40·6	600	52·1	2,600	7·6	170	...	...	1·1	250
Punjab	16·4	440	17·3	2,191	11·6	138	...	...	1·4	164
Burma	...	...	..	...	2·5	90	...	...	...	...
Bihar and Orissa	13·2	492	10·6	2,460	0·5	155	7·2	1,200	0·3	149
Central Provinces and Berar	...	...	0·9	2,569	31·4	86	...	...	...	...
Assam	5·0	504	1·3	2,128	0·2	153	4·6	1,400	64·2	561
North-West Frontier Province	1·7	322	1·3	2,721	0·2	92	...	...	...	...
Ajmer-Merwara	...	...	...	...	0·3	136	...	...	...	...
Delhi	0·1	317	0·3	2,391	...	100	...	...	...	...
Coorg	...	...	...	...	...	...	...	...	...	...

(*d*) Irrigated.
(*e*) Unirrigated.
(*h*) Bengal gram.
(*i*) Horse gram.

APPENDIX A—*contd.*

No. 1.—AVERAGE YIELD (lb per acre) of PRINCIPAL CROPS in each PROVINCE of BRITISH

Province	Quinquennium ending	Rice (husked) (*Oryza sativa*)			Wheat (*Triticum sativum*)			Barley (*Hordeum vulgare*)			Jowar (*Sorghum vulgare*)		
		Irrigated	Unirrigated	Both	Irrigated	Unirrigated	Both	Irrigated	Unirrigated	Both	Irrigated	Unirrigated	Both
Bengal	1901-02(a)	..	..	(c) 1,234 (d) 823 (e) 823	..	..	(f) 984 (g) 861 (h) 451	..	..	881	..	..	..
	1906-07(b)	..	..	(c) 1,234 .. (e) 800	..	..	(f) 984 (g) 861 (h) 451	..	..	881	..	..	..
	1911-12	..	..	(c) 983 (d) 1,104 (e) 807	..	..	861	..	..	..	..	..	..
	1916-17	..	..	(c) 1,036 (d) 1,179 (e) 871	..	..	693	..	..	..	..	..	..
	1921-22	..	..	(c) 1,029 (d) 1,156 (e) 888	..	..	**688**	..	..	..	..	..	..
Madras	1901-02	1,061	866	..	..	..	..	..	..	..	1,065	679	..
	1906-07	1,115	926	..	..	..	..	..	..	..	1,118	647	..
	1911-12	1,193	887	..	..	..	..	..	..	..	1,379	721	..
	1916-17	..	..	1,047	..	..	..	..	..	..	..	..	696
	1921-22	**1,166**	**804**	**1,065**	..	..	..	..	..	..	**1,241**	**493**	**569**
Bombay	1901-02	..	1,230	..	1,250	510	575	..	..	..	1,550	670	..
	1906-07	..	1,230	..	1,250	510	575	..	..	..	1,550	670	..
	1911-12	..	1,230	..	1,250	510	575	..	..	..	1,550	670	..
	1916-17	..	1,230	..	1,250	510	575	..	..	..	1,550	670	..
	1921-22	..	**1,230**	..	**1,250**	**510**	**575**	..	..	..	**1,550**	**670**	..
Sind	1901-02	..	..	..	1,066	..	..	..	965	..	1,798	..	..
	1906-07	..	..	..	1,229	..	..	..	1,076	..	1,238	..	..
	1911-12	..	..	..	1,340	..	..	..	1,076	..	1,396	..	..
	1916-17	1,316	..	..	1,366	874	..	..	1,279	..	866	..	..
	1921-22*	**1,341**	..	..	**1,032**	**711**	..	**842**	**1,069**	..	**816**	**392**	..
United Provinces	1901-02	1,050	800	850	1,250	800	1,050	1,350	900	1,150	..	600	..
	1906-07	1,050	800	850	1,250	850	1,050	1,300	900	1,100	..	650	..
	1911-12	1,100	850	900	1,250	850	1,050	1,300	900	1,100	..	650	..
	1916-17	1,100	850	900	1,250	850	1,050	1,350	900	1,150	..	600	..
	1921-22	**1,100**	**850**	**900**	**1,250**	**850**	**1,050**	**1,350**	**900**	**1,150**	..	**600**	..
Bihar and Orissa	1911-12	..	..	(c) 1,234 (d) 800 (e) 800	..	..	(f) 984 (h) 451	..	..	881	..	..	..
	1916-17	..	..	(c) 1,234 (d) 800 (e) 800	..	..	(f) 984 (h) 451	..	..	881	..	..	..
	1921-22	..	..	(c) **987** (d) **800** (e) **741**	..	..	(f) **984** (h) **451**	..	..	**881**	..	..	..
Punjab	1901-02(i)	1,126	734	979	935	642	770	903	520	617	552	388	426
	1906-07(i)	1,183	771	1,060	994	619	816	1,053	652	786	561	447	479
	1911-12(i)	782	474	688	898	555	726	1,018	592	716	488	381	406
	1916-17	881	515	782	964	606	791	1,056	679	809	541	449	470
	1921-22	**862**	**508**	**777**	**1,020**	**640**	**856**	**1,066**	**694**	**825**	**545**	**402**	**434**
Upper Burma†	1901-02	1,250	1,000	1,060	..	635	..	..	..	..	..	400	..
	1906-07	1,117	932	1,028	..	575	..	..	..	..	..	300	..
	1911-12	1,094	891	997	..	322	..	..	..	..	..	264	..
	1916-17	..	..	1,034	..	..	545	..	..	..	..	..	448
Lower Burma†	1901-02	..	1,200	..	..	..	..	..	..	..	..	..	..
	1906-07	..	1,176	..	..	..	..	..	..	..	..	..	..
	1911-12	..	1,140	..	..	..	..	..	..	..	..	..	..
	1916-17	..	..	1,083	..	..	..	..	..	..	..	..	..
Burma	**1921-22**	..	..	**970**	..	..	**540**	..	..	..	..	..	**430**
Central Provinces and Berar	1901-02	..	..	..	..	(a) 687	..	..	..	..	..	(k) 888	..
	1906-07	..	..	580	..	..	600	..	..	..	..	638	..
	1911-12	..	..	624	..	..	600	..	..	..	..	664	..
	1916-17	..	..	624	..	..	600	..	..	..	..	664	..
	1921-22	..	..	**624**	..	..	**600**	..	..	..	..	**664**	..
Assam	1901-02	..	910	..	..	..	..	..	..	..	..	..	..
	1906-07(j)	..	(c) 1,064 (d) 1,120 (e) 672	..	..	784	..	..	672	..	..	..	..
	1911-12	..	(c) 1,008 (e) 672	..	..	..	..	..	..	..	..	..	..
	1916-17	..	(c) 952 (d) 1,008 (e) 706	..	..	..	..	..	..	..	..	..	..
	1921-22	..	(c) **896** (d) 1,008 (e) **706**	..	..	..	..	..	..	..	..	..	..
North-West Frontier Province	1901-02	843	..	..	883	563	669	1,033	651	799	..	602	..
	1906-07	1,202	..	..	842	540	618	1,214	689	818	823	326	478
	1911-12	1,205	..	..	874	559	633	1,189	736	876	..	436	..
	1916-17	1,203	..	..	914	588	676	1,141	746	907	..	399	..
	1921-22	**862**	..	**862**	**793**	**522**	**614**	**1,140**	**685**	**880**	**663**	**399**	**500**
Ajmer-Merwara	1901-02	..	..	..	..	..	..	1,305	..	..	..	316	..
	1906-07	..	..	..	..	..	..	1,107	763	1,046	562	424	429
	1911-12	..	..	..	..	..	..	1,248	550	1,168	..	137	..
	1916-17	..	..	..	..	..	..	1,086	..	..	..	322	..
	1921-22	..	..	..	..	..	..	**1,429**	**1,300**	**1,396**	..	**252**	..
Delhi	1916-17	..	..	..	1,148	656	..	984	870	..	..	400	..
	1921-22	..	..	..	**1,148**	**576**	**792**	**1,056**	**672**	**830**	**720**	**576**	**588**
Coorg	1901-02	..	1,446	..	..	..	..	..	..	..	..	..	..
	1906-07	..	1,507	..	..	..	..	..	..	..	..	..	..
	1911-12	..	1,483	..	..	..	..	..	..	..	..	..	..
	1916-17	..	1,425	..	..	..	..	..	..	..	..	..	..
	1921-22	..	**1,420**	..	..	..	..	..	..	..	..	..	..
Average for British India	**1921-22**	..	..	**957**	..	..	**845**	..	..	**1,042**	..	..	**775**
Mysore	1901-02	880	..	..	..	..	..	..	..	..	..	..	..
	1906-07	879	..	..	..	..	..	..	..	..	..	..	..
	1911-12	841	..	..	..	..	..	..	..	..	..	..	..
	1916-17*	1,185	..	..	..	..	..	..	..	..	..	..	..
	1921-22	**822**	..	..	..	..	..	..	..	..	..	..	..

NOTE—(1) For district figures, reference should be made to the separate Blue Book styled "Quinquennial report on the Average Yield per acre of principal crops in India for the period ending 1921-22."

(2) Average yield of both irrigated and unirrigated land is ascertained by multiplying the yield of irrigated land by the irrigated area cropped, and the yield of unirrigated land multiplied by the unirrigated area cropped, and dividing the sum of these products by the total area cropped.

(3) The superseded figures of the previous quinquennium have been inserted merely to show the trend of the revision made in each period.

* The variations in the figures of yield of crops now reported as compared with previous ones are due to the fact that the averages have been worked out approximately as before, but accurately.

† The averages for Burma for 1916-17 are based on the normal outturns per acre given in the Season and Crop Report of Burma for 1916-17.

(a) As constituted before 1906.
(b) As constituted before 1912.
(c) Winter.
(d) Spring.
(e) Autumn.
(f) Bihar.
(g) Bengal.
(h) Chota Nagpur.
(i) Includes Delhi.
(j) Relates to Eastern Bengal and Assam.
(k) Berar.

INDIA and in the MYSORE STATE.

BAJRA (*Pennisetum typhoideum*)			RAGI (*Eleusine coracana*)			MAIZE (*Zea Mays*)			PEAS AND BEANS			Quinquennium ending	PROVINCE
Irrigated	Unirrigated	Both	Irrigated	Unirrigated	Both	Irrigated	Unirrigated	Both	Irrigated	Unirrigated	Both		
..	..	..	..	..	820	..	..	820	..	..	881	1901-02	Bengal
..	..	..	..	..	820	..	..	820	..	..	..	1906-07	
..	..	..	..	..	..	..	..	..	..	..	..	1911-12	
..	..	..	..	..	..	..	..	..	..	..	..	1916-17	
..	..	..	..	..	..	..	..	..	..	..	..	1921-22	
766	545	..	1,296	798	..	..	..	..	..	..	..	1901-02	Madras
1,020	611	..	1,405	955	..	..	..	..	..	..	..	1906-07	
1,020	659	..	1,419	1,075	..	..	..	..	..	..	..	1911-12	
..	..	624	..	..	1,092	..	..	..	..	..	..	1916-17	
960	440	488	1,341	639	927	..	..	636	..	..	..	1921-22	
..	400	..	1,400	1,080	..	..	..	..	..	..	..	1901-02	Bombay
..	400	..	1,400	1,060	..	..	..	..	..	..	..	1906-07	
..	400	..	1,400	1,060	..	..	..	..	..	..	..	1911-12	
..	400	..	1,400	1,060	..	..	..	..	..	..	..	1916-17	
..	400	..	1,400	1,060	..	..	..	..	..	..	..	1921-22	
763	..	..	..	..	..	..	..	..	..	..	..	1901-02	Sind
776	..	..	..	..	..	..	..	..	..	..	..	1906-07	
971	..	..	..	..	..	..	..	..	..	..	..	1911-12	
624	..	..	..	..	..	..	..	..	..	..	..	1916-17	
591	319	..	..	..	..	..	..	..	..	..	..	1921-22	
..	500	..	..	..	..	..	950	..	(*l*)1,150	(*l*) 600	(*l*)1,000	1901-02	United Provinces
..	550	..	..	..	..	..	1,050	..	(*l*)1,150	(*l*) 600	(*l*)1,000	1906-07	
..	550	..	..	..	..	..	1,100	..	(*l*)1,150	(*l*) 600	(*l*)1,000	1911-12	
..	550	..	..	..	..	..	1,100	..	(*l*)1,150	(*l*) 600	(*l*)1,000	1916-17	
..	550	..	..	..	..	..	1,100	..	(*l*)1,150	(*l*) 600	(*l*)1,000	1921-22	
..	..	..	..	..	820	..	..	820	..	..	..	1911-12	Bihar and Orissa
..	..	..	..	..	820	..	..	820	..	..	..	1916-17	
..	..	..	..	..	820	..	..	820	..	..	..	1921-22	
635	378	407	..	..	..	1,133	841	943	..	..	..	1901-02	Punjab
595	445	462	..	..	..	1,170	850	1,001	..	..	..	1906-07	
521	365	379	..	..	..	1,112	763	808	..	..	..	1911-12	
568	416	429	..	..	..	1,324	822	1,040	..	..	..	1916-17	
556	409	425	..	..	..	1,261	745	962	..	..	..	1921-22	
..	..	..	..	..	..	..	..	..	..	..	..	1901-02	Upper Burma
..	..	..	..	..	..	..	..	..	..	..	824	1906-07	
..	..	..	..	..	..	..	..	..	..	(*m*) 478 / (*n*) 855	..	1911-12	
..	..	..	..	..	..	..	..	..	..	..	(*m*)732 / (*n*) 746	1916-17	
..	..	..	..	..	..	..	..	..	..	..	..	1901-02	Lower Burma
..	..	..	..	..	..	..	..	..	..	..	..	1906-07	
..	..	..	..	..	..	..	..	..	..	..	..	1911-12	
..	..	..	..	..	..	..	..	..	..	..	..	1916-17	
..	..	..	..	..	..	..	..	700	..	..	(*m*)570 / (*n*) 750 / (*o*) 710	1921-22	Burma
..	..	..	..	..	..	..	..	..	..	..	..	1901-02	Central Provinces and Berar
..	..	..	..	..	..	..	..	..	..	..	..	1906-07	
..	..	..	..	..	..	..	..	..	..	..	..	1911-12	
..	..	..	..	..	..	..	..	..	..	..	..	1916-17	
..	..	..	..	..	..	..	..	..	..	..	..	1921-22	
..	..	..	..	..	..	..	..	..	..	..	..	1901-02	Assam
..	..	..	..	..	..	..	..	..	..	..	..	1906-07	
..	..	..	..	..	..	..	..	..	..	..	..	1911-12	
..	..	..	..	..	..	..	2,128	..	..	..	..	1916-17	
..	..	..	..	..	..	..	2,128	..	..	..	..	1921-22	
762	381	402	..	..	..	1,665	583	1,159	..	..	..	1901-02	North-West Frontier Province
693	482	497	..	..	..	1,841	745	1,342	..	..	..	1906-07	
704	489	502	..	..	..	1,356	735	1,292	..	..	..	1911-12	
784	540	552	..	..	..	1,770	735	1,276	..	..	..	1916-17	
571	427	436	..	..	..	1,449	740	1,118	..	..	..	1921-22	
..	..	..	..	..	..	956	1,428	1,021	..	..	..	1901-02	Ajmer-Merwara
..	..	..	..	..	..	965	960	714	..	..	..	1906-07	
..	..	..	..	..	..	946	835	868	..	..	..	1911-12	
..	..	..	..	..	..	998	827	934	..	..	..	1916-17	
..	..	..	..	..	..	1,090	400	917	..	..	..	1921-22	
..	360	..	..	..	..	..	..	840	..	..	..	1916-17	Delhi
600	528	529	..	..	..	912	648	728	..	..	..	1921-22	
..	..	..	..	..	..	..	..	..	..	..	..	1901-02	Coorg
..	..	..	..	..	..	..	..	..	..	..	..	1906-07	
..	..	..	..	..	..	..	..	..	..	..	..	1911-12	
..	..	..	..	..	..	..	..	..	..	..	..	1916-17	
..	..	..	..	..	..	..	..	..	..	..	..	1921-22	
..	..	461	..	..	950	..	..	968	..	..	838	1921-22	Average for British India
..	..	..	..	578	..	..	..	..	..	..	..	1901-02	Mysore
..	..	..	..	562	..	..	..	..	..	..	..	1906-07	
..	..	..	..	581	..	..	..	..	..	..	..	1911-12	
..	..	..	..	728	..	..	..	..	..	..	..	1916-17	
..	..	..	..	723	..	..	..	..	..	..	..	1921-22	

(*l*) Pisum sativum.

(*m*) Dolichos lablab (large white).

(*n*) Phaseolus lunatus (red).

(*o*) Phaseolus lunatus (small white).

APPENDIX A—*concld.*

No. 1.—AVERAGE YIELD (lb per acre) of PRINCIPAL CROPS in each PROVINCE of BRITISH

PROVINCE	Quinquennium ending	ARHAR (*Cajanus indicus*)			GRAM (*Cicer Arietinum*)			LINSEED (*Linum usitatissimum*)			TIL OR JINJILI (SESAMUM) (*Sesamum indicum*)		
		Irrigated	Unirrigated	Both	Irrigated	Unirrigated	Both	Irrigated	Unirrigated	Both	Irrigated	Unirrigated	Both
Bengal	1901-02(a)	..	..	881	..	..	881	..	..	492	..	..	..
	1906-07(b)	..	..	881	..	..	881	..	..	492	..	..	..
	1911-12	..	..	..	..	..	881	..	..	492	..	..	..
	1916-17	..	..	..	..	..	867	..	..	443	..	..	504
	1921-22	..	..	..	..	..	826	..	..	467	..	..	503
Madras	1901-02	..	..	..	..	..	..	..	..	..	374	299	..
	1906-07	..	..	..	..	..	..	..	..	..	444	270	..
	1911-12	..	..	..	..	..	..	..	..	..	373	238	..
	1916-17	..	..	..	..	..	..	..	..	..	..	..	299
	1921-22	..	..	..	..	..	(f)400 160*	..	..	..	..	..	300
Bombay	1901-02	..	..	..	1,200	410	..	..	360	..	..	400	..
	1906-07	..	..	..	1,200	410	..	..	360	..	..	400	..
	1911-12	..	..	..	1,200	410	..	..	360	..	..	400	..
	1916-17	..	..	..	1,200	410	..	..	360	..	..	400	..
	1921-22	..	..	..	1,200	410	..	..	360	..	..	400	..
Sind	1901-02	..	..	..	..	469	..	..	..	..	448	..	..
	1906-07	..	..	..	..	469	..	..	..	..	448	..	..
	1911-12	..	..	..	..	476	..	..	..	..	394	..	..
	1916-17	..	..	..	..	604	..	..	..	..	242	..	..
	1921-22	..	..	..	784	491	..	..	..	..	320	..	..
United Provinces	1901-02	..	750	..	950	800	800	..	500	..	..	280	..
	1906-07	..	750	..	950	800	800	..	500	..	..	280	..
	1911-12	..	750	..	950	800	800	..	500	..	..	280	..
	1916-17	..	800	..	950	800	800	..	500	..	..	280	..
	1921-22	..	800	..	950	800	800	..	500	..	..	280	..
Bihar and Orissa	1911-12	..	..	881	..	..	881	..	..	492	..	..	..
	1916-17	..	..	881	..	..	881	..	..	492	..	..	..
	1921-22	..	..	881	..	..	881	..	..	492	..	..	..
Punjab	1901-02(c)	..	..	..	835	634	659	..	..	..	..	..	..
	1906-07 (c)	..	..	..	884	656	701	..	..	..	..	..	..
	1911-12(c)	..	..	..	625	534	549	..	..	..	..	..	..
	1916-17	..	..	..	725	588	615	..	..	..	..	..	..
	1921-22	..	..	..	768	644	671	..	..	..	..	..	..
Upper Burma	1901-02	..	..	..	..	645	..	..	..	..	..	200	..
	1906-07	..	..	..	..	778	..	..	..	..	..	224	..
	1911-12	..	..	..	..	414	..	..	..	..	..	229	..
	1916-17	..	..	..	..	..	..	..	..	..	..	..	(g)225
Lower Burma	1901-02	..	..	..	..	..	..	..	..	..	..	..	..
	1906-07	..	..	..	..	..	..	..	..	..	..	..	..
	1911-12	..	..	..	..	..	..	..	..	..	..	..	..
	1916-17	..	..	..	..	..	..	..	..	..	..	..	..
Burma	1921-22	..	..	..	..	..	..	..	..	..	..	..	160
Central Provinces and Berar	1901-02	..	..	..	..	(e) 662	..	..	(e) 456	..	..	(e) 389	..
	1906-07	..	..	..	..	525	..	..	205	..	..	230	..
	1911-12	..	..	..	..	532	..	..	226	..	..	224	..
	1916-17	..	..	..	..	532	..	..	226	..	..	224	..
	1921-22	..	..	..	..	532	..	..	226	..	..	224	..
Assam	1901-02	..	..	..	..	..	..	..	450	..	..	..	..
	1906-07(d)	..	..	..	..	840	..	..	448	..	..	448	..
	1911-12	..	..	..	..	..	..	..	448	..	..	448	..
	1916-17	..	..	..	..	..	..	..	448	..	..	..	..
	1921-22	..	..	..	..	..	..	..	336	..	..	..	..
North-West Frontier Province	1901-02	..	..	..	632	406	407	..	..	..	..	..	..
	1906-07	..	..	..	884	438	439	..	..	..	..	..	..
	1911-12	..	..	..	730	449	449	..	..	..	..	..	..
	1916-17	..	..	..	726	488	489	..	..	..	..	..	..
	1921-22	..	..	..	625	417	420	..	..	..	..	..	..
Ajmer-Merwara	1901-02	..	..	..	..	..	..	..	..	..	..	..	..
	1906-07	..	..	..	..	..	..	..	..	..	..	..	..
	1911-12	..	..	..	..	..	..	..	..	..	..	..	..
	1916-17	..	..	..	..	..	..	..	..	..	..	..	..
	1921-22	..	..	..	..	..	..	..	..	..	..	..	..
Delhi	1916-17	..	..	..	..	650	..	..	..	..	..	..	..
	1921-22	..	..	..	720	552	555	..	..	..	..	..	317
Coorg	1901-02	..	..	..	..	..	..	..	..	..	..	..	..
	1906-07	..	..	..	..	..	..	..	..	..	..	..	..
	1911-12	..	..	..	..	..	..	..	..	..	..	..	..
	1916-17	..	..	..	..	..	..	..	..	..	..	..	..
	1921-22	..	..	..	..	..	..	..	..	..	..	..	..
Average for British India	1921-22	..	..	840	..	..	733	..	..	402	..	..	259
Mysore	1901-02	..	..	..	..	212*	..	..	..	..	..	231	..
	1906-07	..	..	..	..	229*	..	..	..	..	..	215	..
	1911-12	..	..	..	..	257*	..	..	..	..	..	199	..
	1916-17	..	..	..	..	386*	..	..	..	..	..	252	..
	1921-22	..	..	..	..	389*	..	..	..	..	..	238	..

* Relates to horse gram.
(*a*) As constituted before 1906.
(*b*) As constituted before 1912.
(*c*) Includes Delhi.
(*d*) Relates to Eastern Bengal and Assam.
(*e*) Berar.
(*f*) Relates to Bengal gram.
(*g*) Average of both Upper and Lower Burma.

INDIA and in the MYSORE STATE—continued.

RAPE AND MUSTARD (*Brassica sp.*)			SUGARCANE (GUR) (*Saccharum officinarum*)			COTTON (CLEANED) (*Gossypium sp.*)			JUTE (*Corchorus sp.*)			Quinquennium ending	PROVINCE
Irrigated	Unirrigated	Both	Irrigated	Unirrigated	Both	Irrigated	Unirrigated	Both	Irrigated	Unirrigated	Both		
..	..	492	..	..	2,460	..	..	75	..	..	..	1901-02	Bengal
..	..	492	..	..	2,460	..	..	155	..	..	..	1906-07	
..	..	492	..	..	2,905	..	..	155	..	..	1,271	1911-12	
..	..	480	..	..	2,963	..	..	155	..	..	1,300	1916-17	
..	..	485	..	..	3,004	..	..	155	..	..	1,330	1921-22	
..	..	..	5,127	..	..	..	45	..	..	..	..	1901-02	Madras
..	..	..	6,089	..	..	66	44	..	..	..	..	1906-07	
..	..	..	6,701	..	..	87	55	..	..	..	..	1911-12	
..	..	..	5,040	..	..	..	..	66	..	..	..	1916-17	
..	..	..	6,420	..	..	250	68	78	..	..	..	1921-22	
..	625	..	6,950	..	..	..	100	..	..	..	..	1901-02	Bombay
..	625	..	6,950	..	..	..	100	..	..	..	..	1906-07	
..	625	..	6,950	..	..	..	100	..	..	..	..	1911-12	
..	625	..	6,950	..	..	..	102	..	..	..	..	1916-17	
..	625	..	6,950	..	..	..	102	..	..	..	..	1921-22	
653	..	..	4,315	..	..	102	..	..	..	..	..	1901-02	Sind
590	..	..	4,233	..	..	102	..	..	..	..	..	1906-07	
602	..	..	4,233	..	..	125	..	..	..	..	..	1911-12	
393	379	..	8,142	..	..	170	..	..	..	..	..	1916-17	
348	375	..	(*b*)	..	..	190	..	..	..	..	..	1921-22	
..	600	..	2,500	..	..	190	130	150	..	..	..	1901-02	United Provinces
..	600	..	2,600	..	..	220	130	160	..	..	..	1906-07	
..	600	..	2,600	..	..	220	130	160	..	..	..	1911-12	
..	600	..	2,600	..	..	230	130	170	..	..	..	1916-17	
..	600	..	2,600	..	..	230	130	170	..	..	..	1921-22	
..	..	492	..	..	2,460	..	..	155	..	..	1,200	1911-12	Bihar and Orissa
..	..	492	..	..	2,460	..	..	155	..	..	1,200	1916-17	
..	..	492	..	..	2,460	..	..	155	..	..	1,200	1921-22	
380	330	331	1,727	1,390	1,655	109	80	103	..	..	..	1901-02	Punjab
404	205	254	1,607	1,288	1,534	78	64	74	..	..	..	1906-07	
498	330	396	1,748	1,467	1,686	126	95	118	..	..	..	1911-12	
540	339	429	2,038	1,520	1,933	143	104	135	..	..	..	1916-17	
550	354	440	2,344	1,669	2,191	144	105	138	..	..	..	1921-22	
..	..	..	..	..	..	..	80	..	..	..	..	1901-02	Upper Burma
..	..	..	..	..	..	..	88	..	..	..	..	1906-07	
..	..	..	..	..	..	..	122	..	..	..	..	1911-12	
..	..	..	..	..	..	..	..	84	..	..	..	1916-17	
..	..	..	..	..	..	..	..	..	..	..	..	1901-02	Lower Burma
..	..	..	..	..	..	..	..	..	..	..	..	1906-07	
..	..	..	..	..	..	..	..	..	..	..	..	1911-12	
..	..	..	..	..	..	..	..	..	..	..	..	1916-17	
.	..	..	..	..	..	..	..	90	..	..	..	1921-22	Burma
..	..	..	..	..	..	..	(*c*) 144	..	..	..	..	1901-02	Central Provinces and Berar
..	..	..	..	..	2,390	..	100	..	..	..	..	1906-07	
..	..	..	..	..	2,569	..	86	..	..	..	..	1911-12	
..	..	..	..	..	2,569	..	86	..	..	..	..	1916-17	
..	..	..	..	..	2,569	..	86	..	..	..	..	1921-22	
..	520	..	..	2,200	..	..	..	..	..	..	..	1901-02	Assam
..	448	..	..	2,688	..	..	126	..	..	..	..	1906-07	
..	504	..	..	1,904	..	..	154	..	..	1,200	..	1911-12	
..	504	..	..	2,016	..	..	153	..	..	1,320	..	1916-17	
..	504	..	..	2,128	..	..	153	..	..	1,400	..	1921-22	
450	381	388	1,813	..	..	183	72	142	..	..	..	1901-02	North-West Frontier Province
516	398	407	2,673	..	..	169	73	142	..	..	..	1906-07	
544	411	418	2,430	..	..	173	142	160	..	..	..	1911-12	
622	435	450	2,660	..	..	191	115	164	..	..	..	1916-17	
457	297	322	2,721	..	..	102	58	92	..	..	..	1921-22	
..	..	..	..	..	..	192	..	..	..	..	..	1901-02	Ajmer-Merwara
..	..	..	..	..	..	169	30	110	..	..	..	1906-07	
..	..	..	..	..	..	180	127	170	..	..	..	1911-12	
..	..	..	..	..	..	324	93	201	..	..	..	1916-17	
..	..	..	..	..	..	176	18	136	..	..	..	1921-22	
400	230	..	2,000	1,440	..	120	70	..	..	..	..	1916-17	Delhi
..	..	317	2,496	1,344	2,391	120	70	100	..	..	..	1921-22	
..	..	..	..	..	..	..	..	..	..	..	..	1901-02	Coorg
..	..	..	..	..	..	..	..	..	..	..	..	1906-07	
..	..	..	..	..	..	..	..	..	..	..	..	1911-12	
..	..	..	..	..	..	..	..	..	..	..	..	1916-17	
.	..	..	..	..	..	..	..	..	..	..	..	1921-22	
..	..	519	..	..	2,820	..	..	104	..	..	1,320	1921-22	Average for British India
..	..	..	3,399	..	..	..	52	..	..	..	..	1901-02	Mysore
..	..	..	3,279	..	..	..	89	..	..	..	..	1906-07	
..	..	..	3,138	..	..	..	79	..	..	..	..	1911-12	
..	..	..	2,559	..	..	..	122	..	..	..	..	1916-17	
..	..	..	2,621	..	..	..	147	..	..	..	..	1921-22	

(*b*) The figures of yield of sugarcane crop have not been shown in the present return as no figures had been reported by district officers owing to the fact that it is not a staple crop in Sind.

APPENDIX B.

EXPLANATORY NOTES.

Table I.—Area.

Madras (Page 14)

Column 2 states the area as ascertained by the provincial Survey Department, supplemented, for tracts which have not come under the operations of that Department, by areas obtained with the computing scale from the Survey of India Atlas sheets of the localities concerned.

Columns 5 and 6.—The statistics for the major portion of the zamindari estates and certain raiyatwari and whole inam villages are based on estimates, owing to the absence of adequate agency for the collection of statistics in these tracts. Of the total area (90,351,958 acres) entered in column 6 for 1923-24 (page 14), 68,269,015 acres are based on actual returns and 22,082,943 acres on estimates.

The total area in column 5 includes the unaccounted-for difference in the Ramnad district between the Atlas sheet scale and traverse area on the one hand, and the estimated areas in the village accounts of unsurveyed areas on the other. The difference in 1922-23 and 1923-24 was about 952,000 acres. The matter is under correspondence with the Collector.

Bombay (Page 14)

Column 2 states the area as returned by the provincial Revenue Survey and Settlement Department, supplemented in the case of Indian States by the return of the Topographical Survey. In Sind, the revenue survey being incomplete the exact area is not known: the column states the area of surveyed tracts *plus* the estimated area of unsurveyed tracts.

Columns 5 and 6.—The figures of column 5 are repeated in column 6, because the areas in village papers are derived from the Revenue Survey records. The figures for all unsurveyed villages are based on estimates. Of the total area (78,869,984 acres) entered in columns 5 and 6 for 1923-24 (page 14), 74,724,431 acres are based on actual returns and 4,145,553 acres on estimates.

Bengal (Page 14)

The area cadastrally surveyed up to 1923-24 comprises 31,477,691 acres or about 65·77 per cent of the total area of the province (exclusive of Indian States and the Chittagong Hill Tracts). The figures for the remaining area of the province are based more or less on estimates.

United Provinces (Page 14)

Columns 5 and 6.—For tracts which possess no agency for collecting statistics, the figures are based on estimates. Of the total area (68,106,425 acres) entered in column 6 for 1923-24 for the provinces, 60,715,425 acres are based on actual returns and 7,391,000 acres on estimates.

Punjab (Page 14)

Column 6.—Figures for area in river beds in Gurgaon not accounted for in the revenue papers and for high mountainous tracts in Simla and Kangra are based more or less on estimates. (See also notes to column 3 in Table II, page 56.)

Burma (Page 14)

Columns 2, 5 and 6.—In districts where there has been no professional survey, estimates framed in the best manner possible are accepted subject to revision from time to time as survey extends.

Approximate figures for the Chin Hills and for the Kachin Hills (in the Bhamo, Myitkyina and Katha districts) have been included from 1906-07 and for the Pakokku Hill Tracts from 1907-08. Feudatory States in Upper Chindwin and Yamethin and the Northern Shan States, which were formerly included in columns 2 and 3 and excluded from columns 5 and 6, are shown, from 1921-22, in columns 2, 5 and 6 and excluded from column 3. Putao, the Southern Shan States and Karenni have been included from 1921-22.

APPENDIX B—*continued.*

EXPLANATORY NOTES—*continued.*

Table I.—Area—*continued.*

Of the total area (155,652,667 acres) for the whole province, 32,105,195 acres are based on actual survey and the balance (123,547,472 acres) on estimates. Burma—*contd.* (Page 14)

The area cadastrally surveyed is 50,588,197 acres, which is 95·25 per cent of the total area of the province (exclusive of Indian States). The figures for the remaining area of the province are based more or less on estimates. Bihar and Orissa (Page 15)

Columns 2, 5 and 6.—For the unsurveyed areas of zamindari estates and waste land grants for which accurate statistics are not available, the figures are based on estimates. In the Central Provinces the zamindars are chiefs of minor importance (or their successors) who, while holding large and compact estates on privileged tenure, have been restricted to the rank of ordinary subjects. For Berar *column 2* states the area as ascertained by the local Survey and Settlement Department. Central Provinces and Berar (Page 15)

The figures have been very carefully extracted from the most recent existing maps by the Director of Survey, Assam, and may be taken as approximately accurate to within something under ·5 per cent. Assam (Page 15)

Column 2 states the area as given in the settlement records. The area for the Manpur Pargana excludes *jagir* and *inam* villages. Ajmer-Merwara and Manpur (Page 15)

Table II.—Classification of Area.

Column 2 includes the area cultivated within forests. The area cultivated with coffee, tea and rubber within forests is, however, excluded from this column and is shown under column 6, since the year 1918-19. Madras (Page 16)

Column 4 includes areas occupied by *babul* and casuarina trees when they do not form parts of forest areas.

Column 5 includes all occupied waste, that is to say, waste portions of land for which revenue is paid.

Column 6.—Of the total net sown area for 1923-24 (32,281,647 acres) stated in this column, 27,216,446 acres are based on actual returns and 5,065,201 acres on estimates.

Figures for unsurveyed villages are based on estimates.

Column 2, so far as Bombay proper is concerned, includes land administered by the Forest Department whether formally declared forest under an Act or not, and differs from the area stated in the forest reports, because in certain localities, where the settlement is incomplete, the original areas are still returned by the Forest Department, while revised areas are returned in this table; also because the revenue records do not always state the most recent revisions. The figures in Sind also do not agree with those in the Forest Administration Report, because the revenue records do not state the most recent alterations of area due to erosion by the Indus which the forest report does, and because, on the other hand, the forest report does not always exhibit the most recent alteration of area effected by the revision of survey, which the revenue records do. Bombay (Page 16)

Column 3 includes all land recorded at the Survey and Settlement as unculturable, lthough at times a very small quantity of this land is cultivated.

APPENDIX B—*continued.*

EXPLANATORY NOTES—*continued.*

Table II.—Classification of Area—*continued.*

Bombay—*contd.* (Page 16)

Column 5.—The maximum period for which land thrown out of cultivation is reckoned as fallow is ten years.

Column 6.—Of the total net sown area (26,910,647 acres) in Bombay proper entered in this column for 1923-24, 25,678,511 acres are based on actual returns and 1,232,136 acres on estimates.

Bengal (Page 16)

Column 2.—The figures represent Government forests and estimates of other forest areas furnished by district officers.

United Provinces (Page 16)

Column 2 includes forest areas administered by the district officers of some districts. Hence the figures do not agree with those in the Forest Administration Report which excludes these areas. This column also includes the Siwalik Range in the Dehra Dun district.

Column 5.—The maximum period for which land left untilled is reckoned as fallow is three years.

Column 6.—Of the total net sown area (35,649,188 acres) entered in this column for 1923-24 for the provinces, 35,045,188 acres are based on actual returns and 604,000 acres on estimates.

Punjab (Page 16)

Column 2 includes all lands specially allotted to forest growth under the control of Government or any Local Board or Municipality.

Column 3.—This column includes 23,680 acres of river beds in Gurgaon, 15,360 acres of mountain tracts in Simla, and 3,896,960 acres of mountain tracts in Kangra. These areas are not accounted for in the village papers, and the figures are based more or less on estimates.

Column 4 includes large areas of Government waste not allotted for cultivation.

Column 5.—The maximum period for which land is reckoned as fallow is two years; but as a change in classification is not generally made until the year for quadrennial statements comes round, the old classification may be retained from one to three years longer than the prescribed period. In certain districts in the south-west of the province, however, the classification is amended annually.

Burma (Page 16)

For tracts outside the surveyed area the figures are based on estimates.

Column 2.—The area classed as forests comprises only those areas which are administered by the Forest Department as reserved forests or fuel reserves.

Column 3.—Land not available for cultivation includes all land absolutely barren and all lands covered by buildings, roads, water or otherwise appropriated to uses other than agriculture. In settled tracts the unculturable area is taken from settlement registers, but in the unsettled tracts it is obtained from the best source available.

Column 4 includes land thrown out of cultivation and abandoned and any land under palms and bamboos and thatching grass which is not shown in column 2, 3, 5 or 6.

Column 5 includes all land occupied for agricultural purposes which is left uncultivated. In Lower Burma (excluding the Thayetmyo district) such lands are assessed at privileged rates, but in Upper Burma and in Thayetmyo no assessment is levied on land left uncultivated.

Column 6.—Of the total net area sown (16,253,641 acres) entered in this column for 1923-24 for the whole province, 14,512,551 acres are based on actual returns and 1,741,090 acres on estimates.

APPENDIX B—*continued.*

EXPLANATORY NOTES—*continued.*

Table II.—Classification of Area—*continued.*

Column 2.—The figures represent Government forests and estimates of other forest areas furnished by district officers. Bihar and Orissa (Page 17)

Column 2 shows the areas administered by the Forest Department; but the figures differ from those in the Forest Administration Report, because the actual area of the forest is not known owing to incomplete survey, also because excisions made have not yet been taken note of in the forest registers, and because in many cases raiyatwari villages settled, thikadari villages surveyed, clearance leased villages earned in proprietary rights, and villages purchased under the waste-land sale rules, have not as yet been finally disforested and struck off the forest registers. In the case of the Chanda, Drug, Raipur and Bilaspur districts, this column also includes all areas in the zamindars' estates which fall outside the surveyed villages of those estates. These areas are almost wholly under forest and include only a negligible proportion of sparse and shifting cultivation. In Berar, the forest area includes those administered by the Forest Department, but excludes a large area of cultivated land in the Melghat taluk in Amraoti shown as forest in the forest report. Central Provinces and Berar (Page 17)

Column 3 states areas covered with water, hill or rock, and land occupied by buildings and roads. For Berar, it includes village sites, tanks, and land taken up for public purposes or devoted to uses other than agriculture; it also includes unculturable portions of culturable fields.

Column 4 states (1) the waste area within holdings (including fallows of more than three years), (2) land under tree forest which is not administered under any Act dealing with forests, (3) land under scrub jungle or grass, and (4) groves not included in holdings. For Berar, it includes land available for cultivation but not given out.

Column 5.—Land which has been fallow for not more than three years is reckoned as current fallow. For Berar, it includes occupied culturable land left fallow for private reasons such as grazing, rotation, etc.

Column 2.—The figures represent reserved forests, but exclude the areas of forest villages within the reserves which are entered under the appropriate heads of this table. Assam (Page 17)

Columns 3 and 4.—The figures for unsurveyed tracts in Cachar and for permanently settled tracts in Sylhet are based on estimates. In the Assam Valley unsurveyed waste is divided into culturable and unculturable on the assumption that their proportion in the surveyed area holds good.

Column 5 includes generally all lands which are thrown out of cultivation or not cultivated for three years, but which remain in the occupation of leaseholders. Figures for the hill districts (except the plains portion of the Garo Hills) and Sadiya Frontier Tract, are rough estimates.

Column 6.—The figures are obtained from the abstract crop statement for districts which have been cadastrally surveyed. The figures for the permanently settled estates of Sylhet and Goalpara and for the hill districts and the Sadiya Frontier Tract are based on estimates. The figure for the Balipara Frontier Tract represents the area under tea only.

Column 2 includes all lands specially allotted to forest growth under the control of Government or any Local Board or Municipality, and protected village waste in Hazara administered by the district officer and other waste lands in Peshawar. North-West Frontier Province (Page 17)

Column 4 includes large areas of Government waste not allotted for cultivation.

Column 5.—The maximum period for which land is reckoned as fallow is two years; but, as a change in classification is not generally made until the year for quadrennial statements comes round, the old classification may be retained from one to three years longer than the prescribed period. In Dera Ismail Khan classification is amended according to area of each class of soil actually cultivated each year.

APPENDIX B—*continued.*

EXPLANATORY NOTES—*continued.*

Table II.—Classification of Area—*concluded.*

Ajmer-Merwara and Manpur Pargana (Page 17)

Column 2.—The forest area in Ajmer-Merwara relates to khalsa, jagir and minor istamrar villages, but excludes village lands managed by the Forest Department, which do not technically constitute Government forests.

Table III.—Area irrigated and Crops irrigated.

Madras (Pages 18-19)

Column 4.—The term " tanks " refers to a particular kind of dammed reservoirs. These reservoirs are formed by enclosing depressions or throwing dams across the valleys of small rivulets and streams to intercept water during the rains.

Column 7.—Of the total area (9,000,422 acres) irrigated in 1923-24, 7,497,886 acres are based on actual returns and 1,502,536 acres on estimates.

Bengal (Pages 18-19)

Columns 2 to 19.—Areas irrigated from all sources are only estimates, except in the case of areas irrigated from Government canals.

United Provinces (Pages 18-19)

Columns 2 to 6.—Government canals include private canals except in Dehra Dun, Naini Tal, Budaun, and Basti for which districts separate figures for private canals are obtained. There are very few private canals in the United Provinces.

Column 7.—Of the total area (7,982,158 acres) irrigated in 1923-24, 7,946,258 acres are based on actual returns and 35,900 acres on estimates.

Punjab (Pages 18-19)

Columns 8 to 19 state the gross area irrigated, that is, land irrigated in both seasons is counted twice.

Burma (Pages 18-19)

Columns 8 to 19 include only crops actually irrigated ; for instance, where an unirrigated crop of sesamum is taken off land which is afterwards irrigated and planted with paddy, the area grown with sesamum is not included in this column.

Bihar and Orissa (Pages 18-19)

Columns 2 to 19.—The figures are only estimates, except in the case of areas irrigated from Government canals.

Assam (Pages 20-21)

Columns 2 to 19.—Estimates of areas irrigated are available for Sylhet, Kamrup, Darrang, Sibsagar, the Khasi and Jaintia Hills, the Naga Hills, the Garo Hills, the Lushai Hills and the Sadiya Frontier Tract. In the case of the last five districts, however, the estimates are somewhat incomplete.

North-West Frontier Province (Pages 20-21)

Columns 8 to 19 state the gross area irrigated, that is, land irrigated in both seasons is counted twice, but areas irrigated more than once in a single harvest are included only once in columns 2—7.

Table IV.—Area under Crops.

Madras (Pages 22-23, 26-27)

Column 39 (fodder crops) states the areas sown with grass and crops solely for fodder. Lands left waste for grazing and on which grass grows spontaneously are not included in this column. It shows crops that in normal times are used only as fodder.

APPENDIX B—*continued.*

EXPLANATORY NOTES—*continued.*

Table IV.—Area under Crops—*continued.*

Figures for unsurveyed villages are based on estimates. Bombay (Pages 22-23, 26-27)

Statistics are not prepared by village or circle officers. The figures entered in this table are estimates. Statistics for jute only are collected through the agency of *panchayats* (village unions). Bengal (Pages 22-23, 26-27)

The area sown with unimportant mixed crops, for which no separate heading is provided in the provincial crop statements, is assigned to the principal crop by the village accountants. The areas of important mixed crops, namely, wheat and barley, wheat and gram, barley and gram, jowar and arahar, bajra and arahar, and cotton and arahar, for which separate headings are provided in the crop statements, are distributed in accordance with prescribed formulæ and entered under the crops of which they are composed. United Provinces (Pages 22-23, 26-27)

Columns 3, 4, 5, 6, 9 and 10.—The whole of the area of the land planted with food grains wheat, barley, etc., mixed with oilseeds, is shown under food-grains in this table. The area sown under food-grains which was really planted with oilseeds (as a mixed crop) is roughly estimated to have been 4,160,000 acres in the whole of the United Provinces of Agra and Oudh in 1923-24.

Columns 12, 13 and 14.—The figures shown in these columns represent areas under "pure" oilseeds, *i.e.*, oilseeds sown unmixed with any other crop. Besides these, the oilseeds are thinly sown in combination with wheat, barley, gram, and other crops. If the areas occupied by the scattered plants were added up, it is estimated very roughly that they would amount in 1923-24 for the whole of the United Provinces of Agra and Oudh to 690,000 acres of linseed, 920,000 acres of sesamum, and 2,550,000 acres of rapeseed.

There is no agency for the collection of statistics in Almora, Garhwal, and the hill tracts of Naini Tal. Estimates have, however, been made for Garhwal and included in the table.

For tracts outside the surveyed area the figures are based on estimates framed in the best manner possible. Burma (Pages 22-23, 26-27)

No statistics are at present prepared by village or circle officers, except in the Sambalpur district. The figures for all other districts entered in this table are estimates. The estimates for Patna, Gaya, Shahabad, Saran, Champaran, Muzaffarpur, Darbhanga, Monghyr, Bhagalpur, Purnea, Puri, Cuttack (exclusive of small permanently-settled areas), Balasore, Angul, the Santhal Parganas, Hazaribagh, Ranchi, Palamau and Singhbhum are, however, based on the figures collected during the cadastral survey. Bihar and Orissa (Pages 22-23, 26-27)

The areas of crops except cotton and tea are collected by the Land Records Staff for the temporarily settled plains districts and plains portion of Garo Hills, and those for the Hills are based on estimates revised quinquennially by the District Officers except in case of forecast crops for which estimates have to be made annually. In the permanently settled tracts of Sylhet and Goalpara the areas of Jute are reported by the village Chaukidari Panchayats. For other crops except cotton and tea the areas are estimated in Sylhet by the Deputy Commissioner on the basis of the population figures and the surveyed areas of the temporarily settled parts of the district, and in Goalpara they are obtained from Zamindars. Tea statistics in all districts are supplied by the tea-garden Managers and Proprietors. The areas of cotton are obtained in Cachar from Patwaris for the plains subdivisions and for the North Cachar Hills estimate is made by the Sub-Divisional Officer; in Sylhet information is obtained from the Collector of *dao*-tax, in the Garo Hills from hill Mauzadars, in Nowgong from the Supervisor Kanungo of hill Sub-Circle, in Sibsagar and Goalpara from Mandals or other village officers, in Khasi and Jaintia Hills from Dolois and Sirdars, and in the Naga and Lushai Hills from intelligent chiefs. Assam (Pages 24-25, 28-29)

Column 40.—The area under fruits and vegetables includes village sites.

APPENDIX B—*continued.*

EXPLANATORY NOTES—*continued.*

Table V.—Live-stock.

Madras (Pages 30-31)

The last quinquennial census was taken in October, 1919, in all villages, Government inam, and Zamindari, and stock in cities, cantonments, and that employed in Government Departments and Municipalities were included. Oxen, buffaloes, horses and ponies not old enough for work or breeding were treated as young stock.

Bombay (Pages 30-31)

The figures are collected once in five years. The last quinquennial census was taken in 1919-20.

Bengal (Pages 30-31)

Figures for 1912-13 are based on a cattle census taken in 1912; the figures for most of the districts in columns 2 to 4 have, however, subsequently been revised. The census did not take into account the animals named in columns 9 to 16, nor ploughs and carts (columns 17 and 18). Figures for 1919-20 under all the heads are based on a cattle census taken in 1920.

United Provinces (Pages 30-31)

The table is prepared quinquennially on a census in each district taken every five years. The census which was due in 1913-14 but could not be taken in that year, owing to famine in some of the districts, was taken in 1914-15 in all the districts except Almora, Garhwal, and the hill tracts of Naini Tal. In these latter districts the census was taken in 1912. The last census was taken in 1920, except in Almora, Garhwal, and the hill tracts of Naini Tal.

Punjab (Pages 30-31)

A census for the whole province is taken every fifth year in the first week of February. The last census was taken in 1923. All cattle in cantonments and Municipalities as also those belonging to Government are included.

Burma (Pages 30-31)

Annual returns of agricultural stock are prepared by village headmen, revenue surveyors, and *taikthugyis*, the enumeration taking place from end of February to middle of March in each year. The figures include all animals in towns and also those employed in each district by Government departments, such as transport, military, police, and by municipalities.

Bihar and Orissa (Pages 30-31)

The figures for 1913-14 shown in the table for all the districts of the province, except Hazaribagh, Ranchi, Palamau, and Manbhum, were arrived at by a census of live-stock held in these districts towards the end of 1913. For Palamau, Hazaribagh, and Ranchi the figures were based on information collected during survey operations, while the figures for Manbhum were based on police reports. Corrections were made in the figures for Hazaribagh in 1915-16 and for Palamau in 1917-18. The figures for 1919-20 were for the most part ascertained by a census held in January 1920. In Manbhum the available settlement figures were supplemented by a census. In Hazaribagh and Ranchi, the previous settlement figures were brought up to date by a census in one per cent of the villages. In Palamau the settlement figures were accepted. The 1919-20 figures were finally corrected in 1922 when a review of the census was published.

Central Provinces and Berar (Pages 32-33)

The figures are collected annually, between the 1st January and the 15th March, by the patwaris in each village for the areas in their respective charges. The total figure is recorded in the tahsil by the kanungo in a village register. The patwari takes into account all animals including those temporarily sent elsewhere (*e.g.*, for grazing), which belong to residents of the village, and excludes animals which are temporarily in the village for grazing or other purposes, but do not belong to residents. Stock in cities, large towns, cantonments, and in forest villages are included. In Berar, a census is made annually by the village officers. All cattle belonging to one owner are entered against his name even though the animals are

APPENDIX B—*continued.*

EXPLANATORY NOTES—*continued.*

Table V.—Live-stock—*continued.*

temporarily absent from the village. When an owner cultivates land in more than one village, the actual number in each particular village on the night of enumeration is entered in the statement for that village. Cattle belonging to other villages, but temporarily in the village for grazing, are not entered in the statement for that village.

Assam (Pages 32-33)

The statistics for 1919-20 are based on a cattle census held in 1920 except in the plains portion of Garo Hills for which the figures are those obtained at a census taken in 1913. No information is available for Garo Hills (hill portions), Naga Hills, Khasi and Jaintia Hills Lushai Hills, and the Balipara Frontier tract.

North-West Frontier Province (Pages 32-33)

A census for the whole province is taken every fifth year in the first week of February. The last census was taken in 1920. All cattle belonging to Government are included.

Table VI.—Land Revenue.

Madras (Pages 34-35)

The table is prepared quinquennially. The figures were last collected in 1923-24.

Column 3 (*a*).—In the case of raiyatwari tracts this column states the areas of unoccupied assessed lands, of all unassessed porambokes, of minor inam lands in Government villages held rent-free or subject to quit-rent, and of forest lands, excluding portions of the first mentioned two classes occupied under "miscellaneous"; and in the case of zamindari tracts the areas of hills, porambokes, and minor inams are entered. The entire area of whole inam villages is deducted from this column.

Column 3 (*b*).—Raiyatwari includes the area of certain Agency tracts in Ganjam, Vizagapatam, and Godavari, and also the difference between the area by professional survey and the area according to village papers.

Column 4 (*a*).—The figures for the raiyatwari tenures in this column represent the total occupied area stated in village papers which differ in some cases from the resultant of preceding columns.

Column 4 (*b*).—For certain districts areas actually cultivated and for certain others estimates, or actuals supplemented by estimates, are shown in this column.

Column 5 includes all the items falling under the head "Land Revenue" in the Civil Accounts.

Column 8 shows only the "ordinary revenue", as defined in the Civil Accounts, on area fully assessed.

Column 10.—The cultivated area is, in the case of raiyatwari and zamindari lands, the net cropped area out of the area given in column 4 (*a*).

Column 11 states the entire population of raiyatwari and zamindari villages, respectively.

Bombay (Pages 34-35)

This return is prepared quinquennially.

Column 1.—Lands held under special tenures, such as talukari, mehwasi, udhad-jama bandi, narvadari, and bhagdari in Gujarat and khoti and izafat in the Konkan, are classed as "zamindari and village communities (temporarily settled)".

Column 3 (*a*) includes alienated area and the area held free of revenue or the revenue of which has been reduced by special agreement, and also the fully assessed unoccupied area. For Sind, it includes fallows and fully assessed unoccupied area.

Column 3 (*b*) includes alienated cultivated and zamindari cultivated (estimated) land.

APPENDIX B—*continued.*

EXPLANATORY NOTES—*continued.*

Table VI.—Land Revenue—*continued.*

Bombay—*contd.* (Pages 34-35)

Column 4 includes land under temporary cultivation, also pot inams paying full assessment. For Sind it excludes fallows and fully assessed unoccupied area [see note to column 3].

Column 5 states ordinary and miscellaneous land revenue appearing in the Civil Accounts. On the average of the last five years about 2·5 per cent of the total revenue entered in this column for Bombay Presidency was remitted on account of assessed unoccupied lands, short crops, etc.; in Sind 6·3 per cent of the total revenue entered in this column was remitted on account of assessed unoccupied lands, short crops, etc.

Column 10.—The incidence is calculated from the occupied area, which, in the Presidency proper, is treated as the cultivated area for the purposes of this table, and the assessment on that area. In Sind the incidence is calculated from the cultivated area (excluding fallows) and the assessment on that area.

Column 11 includes population of pot inams and the like scattered areas for the Bombay Presidency, which cannot be distinguished from the population of the fully assessed area.

Bengal (Pages 34-35)

The table is prepared quinquennially, and the figures were last collected in 1922-23.

Column 1.—The following classification of estates has been adopted :—

(1) *Zamindari* (*permanently settled*) including estates managed for proprietors by Government.

(2) *Zamindari* (*temporarily settled*) comprising (*a*) all temporarily settled estates, namely, those settled for periods with proprietors and estates leased to farmers for periods; and (*b*) all estates owned by Government as proprietor.

Column 4 (*b*) includes in certain cases fully assessed current fallows.

Column 5 includes all the items falling under the head "Land Revenue" in the Civil Accounts.

United Provinces (Pages 36-37)

The table is prepared quinquennially, and the figures were last collected in 1921-22.

Columns 3 (*a*) *and 3* (*b*) exclude small revenue-free plots, for which details are not forthcoming.

Column 5 states (1) "ordinary revenue," comprising (*a*) fixed collections (including land revenue on account of resumed *Gorait Jagirs*), (*b*) fluctuating collection, (*c*) surplus collections, (*d*) collections from Government estates (including collections from Dudhi, Tarai, and Bhabar estates, and receipts from forest estates); (2) sale of Government estates; (3) sale-proceeds of waste lands and redemption of land tax; (4) miscellaneous, comprising (*a*) receipt from quarries and mineral products in forest and land not under the management of the Forest Department, (*b*) water mills rent, (*c*) malikanas or allowance to excluded proprietors, (*d*) fines and forfeitures of revenue courts, (*e*) recoveries in India of law charges in England on account of appeals from India, (*f*) miscellaneous receipts, namely (i) patwari miscellaneous receipts (revenue record room), (ii) mutation fees, (iii) mutation fines, (iv) sale of waste paper, and (v) partition fees, (*g*) rents of railway class "C" land and rents of buildings situated on such land. On the average of the last five years about 2·13 per cent of the total revenue entered in this column was remitted on account of unoccupied lands, short crops, etc.

Column 6.—The total population of the province includes the population of the Benares State.

Column 11 includes population of revenue-free lands when the area of such lands is less than an entire village. The inclusion does not materially affect the incidence entered in column 12.

Columns 13 and 14.—The figures are taken from the Census Reports of 1921.

APPENDIX B – *continued.*

EXPLANATORY NOTES—*continued.*

Table VI.—Land Revenue—*continued.*

Column 2 states the total area by last settlement survey.

Columns 3 (a) and 3 (b) include villages receiving frontier remissions, tracts which are entirely unassessed (such as the Kulu Mountains) and istamrari tenures. **Punjab (Pages 36-37)**

Column 5 shows all the items falling under the head "Land Revenue" in the Civil Accounts, including assigned revenue.

Column 10.—The cultivated area taken for calculating the incidence is exclusive of current fallows.

Column 2 includes tracts outside the surveyed area for which the figures are mostly based on estimates. **Burma (Pages 36-37)**

Column 3 (a).—No deduction is made for areas held revenue-free or at privileged rates as they are ordinarily less than an entire village and as it is difficult to estimate the corresponding deductions to be made in the population (column 11).

Column 3 (b) includes the whole area except that occupied for cultivation.

Column 4 (a) includes the area occupied for cultivation including land wholly or partly exempted or remitted from assessment on account of fallow or short crops.

Column 4 (b) represents the area actually sown whether assessed or exempted or remitted from assessment.

Column 5 comprises ordinary land revenue (including water rate), capitation tax *thathameda* tax, fishery revenue and miscellaneous revenue (petroleum, rubies, other minerals, etc.). Sums remitted on account of uncultivated land or short crops, etc., are excluded.

Column 6 represents the population at the last census with no allowance for subsequent increase.

Column 8 represents the ordinary land revenue (including water rate) actually collected or due for collection within the year excluding remissions and exemptions.

The table is prepared quinquennially.

Column 1.—The following classification of estates has been adopted :— **Bihar and Orissa (Pages 36-37)**

(1) *Zamindari* (*permanently settled*) including estates managed for proprietors by Government;

(2) *Zamindari* (*temporarily settled*) comprising (*a*) all temporarily settled estates, namely, those settled for periods with proprietors, and estates leased to farmers for periods and (*b*) all estates owned by Government as proprietor.

Column 5 includes all the items falling under the head "Land Revenue" in the Civil Accounts. On the average of the last five years about 0·3 per cent of the total revenue entered in this column was remitted on account of unoccupied lands, short crops, etc.

Column 1.—Zamindari (temporarily settled) includes malguzari and thekadari. **Central Provinces and Berar (Pages 36-37, 38-39)**

Column 2 states the area by village papers (column 6 of table I, No. 9).

Column 3 (a).—Zamindari estates properly so-called (that is, excluding malguzari) are classed as not fully assessed in the Central Provinces. In Berar, this column states jagir, izara, and palampat villages, all unassessed lands, forest areas, village sites, roads, rivers, etc.

APPENDIX B—*concluded.*

EXPLANATORY NOTES—*concluded.*

Table VI.—Land Revenue—*concluded.*

Central Provinces and Berar—*contd.* (Pages 36—37, 38—39)

Column 4 (*a*).—In Berar *Pot Kharab* lands are excluded from this column, which includes only, occupied lands available for cultivation.

Column 4 (*b*) excludes fallows in the Central Provinces. In Berar, it states the cultivated area in khalsa villages only.

Column 5.—The figures for the Central Provinces represent different items of land revenue for different districts, no uniform practice having been followed throughout the province. In Berar, the figures include the revenue derived from jagir, palampat, and izara villages. As regards the items of land revenue included, the practice has not been uniform, different districts having entered different items.

Column 8 for Berar shows assessment on occupied lands only, as stated in column 4 (*a*).

Column 10.—The cultivated area included for the Central Provinces in this column is the fully assessed portion of the net sown area. In Berar, the incidence is calculated on the area entered in column 4 (*b*), that is, the cultivated area in khalsa villages only.

Column 11 excludes population of jagir and izara villages of Berar.

Assam (Pages 38-39)

Column 1.—Raiyatwari includes, besides raiyatwari tenures, all unsettled Government waste and forest lands and areas in which house-tax or poll-tax is levied; it also includes certain temporarily settled estates in Sylhet which were formerly (before 1902-03) included under Zamindari (temporarily settled). *Zamindari (temporarily settled)* includes, besides temporarily settled Zamindari estates, fee-simple grants, wholly or partially revenue-free tenures, and grants under progressive assessment.

Column 5 includes all the items falling under the head "Land Revenue" in the Civil Accounts. On the average of the last five years about 1·164 per cent of the total revenue entered in this column was remitted on account of unoccupied lands, short crops, etc.

Column 10.—The incidence has been calculated on the cultivated portion of the fully assessed area.

Column 11.—The figures of population of fully assessed areas are estimates based upon village census registers.

North-West Frontier Province (Pages 38-39)

Columns 3 (*a*) *and 3* (*b*) include villages receiving frontier remissions and istamrari tenures.

Column 4 (*b*) includes fully assessed current fallows which bore any crop in the preceding year.

Column 5 shows all the items falling under the head "Land Revenue" in the Civil Accounts, including assigned revenue.

Column 10.—The incidence is calculated on the cultivated area excluding current fallows.

Ajmer-Merwara (Pages 40-41)

The table is prepared annually.

Column 1.—The khalsa area has been classed as "Zamindari and village communities (temporarily settled)" and the jagir and istamrari areas as "Zamindari (permanently settled)."

Column 4 includes in the case of the khalsa villages the assessed cultivated area including assessed fallows.

Column 5 states ordinary and miscellaneous land revenue appearing in the Civil Accounts.

Column 10.—The cultivated area is in the case of "Zamindari (temporarily settled)," the crop portion of the fully assessed area.

Column 11 excludes population of jagir villages.

APPENDIX C.

VERNACULAR TERMS USED IN VOLUME I OF AGRICULTURAL STATISTICS OF INDIA.

Agasi, agati, or avati (*Sesbania grandiflora*)—A vegetable crop.

Ajmud (*Carum Roxburghianum*)—A kind of spice.

Ajwan (*Carum copticum*)—A kind of spice, "Bishop's weed."

Akurkura or jevandi (*Chrysanthemum coronarium*)—A non-food crop.

Amada or mamidi allam (*Curcuma amada*)—A condiment.

Ampazham (*spondius magnifera*)—The hog plum.

Arhar (*Cajanus indicus*)—The pigeon pea.

Arunelli (*Phyllanthus distichus*)—Country star gooseberry.

Bajra (*Pennisetum typhoideum*)—The spiked millet.

Bané (Coorg)—Forest land granted for the service of the holding of rice-fields to which it is allotted, to be held free of revenue for grazing, leaf manure, firewood, and for timber required for the farm.

Barbati (*Vigna catjang*)—Asparagus, a food grain.

Barti (*see* Wudalu).

Bel (*Ægle Marmelos*)—A fruit.

Bhagdari (*see Narvadari*).

Bilimbi (*Averrhoa Bilimbi*)—A fruit.

Bimb (*Cephalandra indica*)—A fruit.

Chaplash (*Artocarpus Chaplasha*)—A tree grown mainly for timber.

Chayroot (*Oldenlandia umbellata*)—A dye.

Cheena (*Panicum miliaceum*)—The common millet.

Cheik (*Coix lachryma-jobi*)—A food grain, "Job's Tear."

Chikkudukayalu (*Dolichos lablab*)—The Indian or popat bean.

Cholam (*see* Jowar).

Cholanathu (*Andropogon sorghum*)—Fodder jowar.

Chowli (*see* Barbati).

Cumbu (*see* Bajra).

Dani (*Nipa fruticans*)—A soboliferous palm, the leaves of which are used for thatching purposes, also for matting.

Dao-tax—(Assam)—A tax levied in Sylhet upon male Tepperas who cultivate by jhamming.

Dhaincha (*Sœsbania aculeata*)—A plant cultivated mainly for green manure.

Dhatura (*Datura alba*)—A drug.

Dividivi (*Cæsalpinia coriara*)—A tanning material.

Dolois—(Assam)—The Headman of a group of villages in the Jowai Subdivision of the Khasi and Jaintia Hills district.

Gajar—Carrot.

Garmal (*Coleus barbatus*)—A fruit.

Gondli (*see* Kutki).

Gorait (United Provinces)—Village watchman.

Henna (*Lawsonia alba*)—A dye.

Inám (Madras)—Alienated villages or lands granted rent-free. *Whole inám* villages are *entire* villages held on such tenure; *minor ináms* are portions of villages, generally a number of fields, held on *inám* tenure.

——(*Coorg*)—A grant of land by Government as a reward for services rendered or for religious or charitable purposes.

Isfagul (*Plantago ovata*)—A drug.

Istamrári (Punjab, Ajmer-Merwara)—A tenure which, though the revenue is assigned is charged with a permanently fixed quit-rent.

Izáfat (Bombay)—A form of service tenure.

Izára (Berar)—Land leased under the waste-land rules on stipulated terms.

Jagir (Berar)—Alienated villages or lands granted as rewards for service either rent-free or on payment of a quit-rent; such lands are hereditary.

——(Ajmer-Merwara)—Land granted revenue-free on condition of military service or as a charitable endowment.

——(Bombay)—Estates held hereditarily or for one or more generations on political considerations, no condition of service being attached to them.

——(Coorg)—Lands granted rent-free (1) to individuals on account of services rendered to the State by themselves or their ancestors, and (2) to some religious institutions.

Jambo or naval—Black plum.

APPENDIX C—*continued.*

VERNACULAR TERMS USED IN VOLUME I OF AGRICULTURAL STATISTICS OF INDIA—*continued.*

Jamma (Coorg)—A tenure under which lands are held on half the ordinary assessment on condition that the holders should perform certain services to Government if required, such as escorting Government treasure and rendering assistance to revenue officers on tour. These lands are inalienable without special sanction.

Jenugulu—Asparagus.

Jinjili (*Sesamum indicum*)—An oilseed.

Jira—Caraway.

Jodi (Madras)—Portion of the assessment reserved or left unalienated when lands were originally granted on favourable assessment. It is distinguished from quit-rent, which represents an additional charge (generally a certain proportion—one-eighth, one-fourth, one-half, or five-eighths—of the full assessment, *minus* the *jodi*) imposed when the tenures were enfranchised or converted into free-holds.

Jowar (*Sorghum vulgare*)—The great millet.

Kalpayaru—Kidney bean.

Kangni (*Panicum Italicum*)—Italian millet.

Kamranga (*Averrhoa Carambola*)—A fruit.

Kanda (*Dracontium*)—A vegetable crop.

Kankrol (*Momordica cochinchinensis*)—A vegetable crop.

Karola (*Momordica Charantia*)—A vegetable crop.

Karuvapilai (*Murraya Koenigii*)—A condiment.

Kavali (*Sterculia urens*)—The Indian katura, a fruit.

Kavathu (*Dioscorea alata*)—A tuber used as a food stuff.

Khálsa (Bombay)—Government occupancy or raiyatwari tenure.

——(Central Provinces)—Areas settled on malguzari or thekadari tenure, in contradistinction to zamindari.

——(Berar, Ajmer-Merwara)—Land paying full revenue to Government.

Khatedar (Berar)—A registered occupant whose name is entered by authority in the Government records as holding unalienated land.

Khiraj (Assam)—Land assessed to full revenue.

Khoti (Bombay)—A form of tenure, found chiefly in the Konkan, the holder of which is, in return for certain semi-proprietary rights, held responsible for payment of assessment on the area held.

Kirni (*Mimusops hexandra*)—A large tree cultivated chiefly in north-western India. It produces an olive-shaped yellow berry which is eaten chiefly during times of scarcity, and in the hot weather.

Kodo or *Kutki* (*Paspalum Scrobiculatum*)—A kind of millet.

Kolinji (*Tephrosia purpurea*)—A drug.

Koorka (*Strobilanthes*)—A vegetable crop.

Korai—The Indian matting sedge.

Kuhudi (*Panicum trypheron*)—A food grain.

Kulthi (*Dolichos biflorus*)—Horse gram.

Kutki (*see* Kodo).

Kwin (Burma)—An area averaging about one square mile selected as a survey unit on account of some natural features or administrative boundaries.

Lakhiraj (Assam)—Revenue-free land.

Lobia (*see* Barbati).

Madder (*Rubia tinctorum* and *R. cordifolia*)—A dye.

Mahalkari (Bombay)—A revenue and police officer in charge of a sub-division of a taluk.

Makhan sim—The sword bean.

Malguzari (Central Provinces)—A form of tenure, the holder of which is responsible for the payment of the revenue assessed on a village.

Mamlatdar (Bombay)—The chief revenue and police officer (native) in charge of a taluk.

Mankachu (*Alocasia indica*)—A root crop.

Marua (*Elusine coracana*)—A kind of millet.

Marukkolundu (*Artemisia vulgaris*)—The Indian worm wood.

Mehwasi (Bombay)—A proprietary tenure assessable to revenue at a lump sum.

Muafi (Manpur)—Any kind of land held revenue-free either for a fixed period or in perpetuity, but the term does not ordinarily apply to jagirs.

Mung (*Phaseolus Mungo*)—Green gram.

APPENDIX C—*continued*

VERNACULAR TERMS USED IN VOLUME I OF AGRICULTURAL STATISTICS OF INDIA—*continued*

Munsarim (Berar)—A head native revenue officer.

Narvadari, Bhagdari (Bombay)—Forms of proprietary tenure involving joint responsibility for the assessment: the revenue in the former case being fixed in the lump and in the latter distributed by rates over fields.

Neem or Margosa (*Melia azadirachta*)—A non-food crop.

Neerali (*Gynocordia odorata*)—An oilseed.

Nela mulaka (*Solanum xanthocarpum*)—The bogoda brinjal, a drug.

Nisfkhiraj (Assam)—Land liable to pay half the revenue which is ordinarily payable for the term of settlement.

Odamula (*Ochalandra Rheedii*)—A reed.

Ol or zaminkand—The elephant foot, a root crop.

Palampat (Berar)—Land held on payment of a quit-rent, but not necessarily hereditary.

Panchayat (Bengal)—A committee of five respectable persons nominated or appointed by local officers of Government in a village or group of villages for the settlement of petty disputes among the people and for dealing with other small local matters, such as caste, occupation, sanitation, etc.

Papay (*Carica papaya*)—A fruit.

Parpattigar (Coorg)—A revenue officer in charge of a sub-division of a taluk.

Parvar (*see* Patol).

Patel (Coorg)—Village headman appointed by Government.

Patol (*Trichosanthes dioica*)—A vegetable crop.

Peshkash (Madras)—The fixed land revenue payable to Government on all permanently-settled estates.

Pimakottai or pouna—The mast wood.

Ponnagantikura (*Alternanthera sessilis*)—A vegetable crop.

Poramboke (Madras)—Lands reserved for public or village communal purposes.

Pót ináms (Bombay)—Plots of alienated land in Khalsa villages.

Pót kharáb (Berar)—The unculturable area included in a survey number.

Puliyavara (*Oxalis corniculata*)—A vegetable crop.

Ragi (*see* Marua).

Randhuni (*see* Ajmud).

Rayatwari—State lands leased to cultivators for a fixed term. A form of tenure in which the settlement of revenue is made by Government with each individual occupant or cultivator of the land for a given term, without the intervention of a third party.

Sabai grass (*Ischœmum Augustifolium*)—A fibre plant.

Sank-alu (*Pachyrhizus angulatus*)—A root crop.

Sapodilla (*Achras Sapota*)—A fruit.

Sebestan (*Cordia Myxa*)—A fruit.

Shanbóg (Coorg)—A village accountant appointed by Government.

Shrotriem (Madras)—Village held on grant (originally to Brahmins), wholly or partially revenue-free.

Siris tree or vagai (*Albizzia Lebbek*)—A non-food crop.

Sorrell (*Rumex vesicarius*)—A vegetable crop.

Sother.—Radish.

Swank (*Panicum frumentaceum*)—A food grain.

Talukdari (Bombay)—A form of proprietary right in force in the northern districts of Bombay.

Tejpat (*Cinnamonum Tamala* and *C. obtusifolium*)—A spice.

Thathameda (Upper Burma)—Household tax.

Thattan payara (*see* Barbati).

Thekadar (Central Provinces)—A farmer, a leaseholder, a middleman; one who receives the rents from the cultivators and pays a stipulated sum to the proprietor.

Thetke grass (*Imperata arundinacea*)—A small perennial grass used chiefly for thatching purposes.

Thuggi (Burma)—A village headman.

APPENDIX C—*concluded.*

VERNACULAR TERMS USED IN VOLUME I OF AGRICULTURAL STATISTICS OF INDIA—*concluded*

Til (*Sesamum indicum*).—An oilseed.

Uchhe (*Momordica muricata*).—A vegetable crop.

Udai (*Acacia eburnea*).—A thorny tree used as fuel or for fencing purposes.

Udhad-jamabandi (Bombay).—A proprietary tenure subject to fixed assessment.

Umbli (Coorg).—Lands granted on reduced rates to individuals on account of services rendered to the State by themselves or their ancestors.

Unda (*Pongamia glabra*).—An oilseed.

Urad (*Phaseolus radiatus*).—Black gram.

Wudalu or barti Panicum flavidum).—A food grain.

Zamindar.—The holder of an estate on a fixed assessment under a deed of permanent ownership granted by Government.

——— (Central Provinces).—A chief of minor importance who, while usually holding a large and compact estate on privileged tenure, has been restricted to the rank of an ordinary subject.

Zamindari.—An estate held on a fixed assessment under a deed of permanent ownership granted by Government.

——— (United Provinces).—An undivided estate held in joint tenure.

APPENDIX D

ALPHABETICAL LIST OF CROPS CULTIVATED IN INDIA AND THEIR CLASSIFICATION IN TABLE IV

Name of Crop		Heads of classification in Table IV
English or Vernacular	Botanical	
Agasi, agati or avati	Sesbania grandiflora	40. Fruits and Vegetables including root crops.
Agave	Agave spp.	25. Fibres—others.
Ajmud or Randhuni	Carum Roxburghianum	20. Condiments and spices.
Ajwan or Bishop's weed	Carum Copticum	20. ,, ,, ,,
Akurkura (*see* Chrysanthemum)	.....	.....
Al (*see* Morinda)	.....	.....
Aloes	Aloe vera	37. Drugs and Narcotics—others.
Alya (*see* Cress)	.....	.....
Amada or Mamidi allam	Curcuma Amada	20. Condiments and spices.
Amaranths	Amarantus	41. Misc. food crops.
Ampazham (*see* Plum)	.....	.....
Anise seed	Pimpinella Anisum	20. Condiments and spices.
Apple, wood	Feronia elephantum	40. Fruits and Vegetables including root crops.
,, Rose	Eugenia Jambos	40. ,, ,, ,,
,, Custard	Anona squamosa and A. reticulata.	40. ,, ,, ,,
Areca nut or Betel nut	Areca Catechu	37. Drugs and Narcotics—others.
Arhar or pigeon pea	Cajanus indicus	10. Other food grains, etc.
Arnatto or Arnotto	Bixa Orellana	30. Dyes and Tanning Materials—others.
Arrowroot, West Indian	Maranta arundinacea	41. Misc. food crops.
,, Wild or East Indian	Curcuma augustifolia	41. ,, ,, ,,
Artichoke	Cynara Scolymus or Centauria Carduneulus.	40. Fruits and Vegetables including root crops.
Arum (edible), Kachu or Kachalu	Colocasia Antiquorum	40. ,, ,, ,,
Arunelli (*see* Gooseberry, country star)	.....	.....
Bajra (*see* Millet)	.....	.....
Barbati, Lobia, Jenugulu, Thattan-payara or Chowli (Asparagus)	Vigna Catjang	10. Other food grains, etc.
Barley	Hordeum vulgare	4. Barley.
Barti (*see* Wudalu)	.....	.....
Basil, sweet	Ocimum Basilicum	37. Drugs and Narcotics—others.
Beans	Phaseolus lunatus	40. Fruits and Vegetables including root crops.
,, Asparagus (*see* Barbati)	.....	.....
,, Sword or Makhan Sim	Canavalia ensiformis, C. gladiata.	40. Fruits and Vegetables including root crops.
,, French	Phaseolus vulgaris	40. ,, ,, ,,
,, Goa	Psophocarpus tetragonolobus	40. ,, ,, ,,
,, Indian, Chikkudukayalu, or Popat	Dolichos lablab	40. ,, ,, ,,
,, Kidney, Moth, or Kalpayaru	Phaseolus aconitifolius	40. ,, ,, ,,
,, Soy	Glycine hispida	40. ,, ,, ,,
Beetroot	Beta vulgaris	40. ,, ,, ,,
Bel	Ægle Marmelos	40. ,, ,, ,,
Betel vine	Piper Betle	37. Drugs and Narcotics—others.
,, nut (*see* Arecanut)	.....	.....
Bhindi (*see* Hibiscus, edible)	.....	.....
Bilimbi	Averrhoa Bilimbi	40. Fruits and Vegetables including root crops.
Bimb	Cephalandra indica	40. ,, ,, ,,
Bishop's weed (*see* Ajwan)	.....	.....
Borage, country	Coleus aromaticus	37. Drugs and Narcotics—others.
Brinjal	Solanum Melongena, S. longum.	40. Fruits and Vegetables including root crops.
,, bogoda or nela mulaka	Solanum xanthocarpum	37. Drugs and Narcotics—others.
Buck wheat (*see* Wheat)	.....	.....

APPENDIX D—*continued.*

ALPHABETICAL LIST OF CROPS—*contd.*

Name of Crop		Heads of classification in Table IV
English or Vernacular	Botanical	
Cabbage	Brassica oleracea	40. Fruits and Vegetables including root crops.
Caraway or Jira	Carum Carui	20. Condiments and spices.
„ Black or Shahjira	Carum Bulbocastanum	20. „ „ „
Cardamom Aromatic	Amomum aromaticum	20. „ „ „
„ greater	„ subulatum	20. „ „ „
„ lesser	Elettaria Cardamomum	20. „ „ „
Carob or Locust tree	Ceratonia Siliqua	39. Fodder crops.
Carrot or Gajar	Daucus Carota	40. Fruits and Vegetables including root crops.
Cashew nut	Anacardium occidentale	40. „ „ „
Cassava	Manihot utilissima and M. palmata.	40. „ „ „
Castor	Ricinus communis	17. Castor.
Cauliflower	Brassica oleracea	40. Fruits and Vegetables including root crops.
Celery	Apium graveolens	40. „ „ „
Chaplash (*see* Sam tree)	.....	.....
Chayroot	Oldenlandia umbellata	30. Dyes and Tanning Materials—others.
Cheena (*see* Millet)	... ..	.....
Cheik (*see* Job's Tear)	.. ...	.....
Chicory	Cichorium Intybus	40. Fruits and Vegetables including root crops.
Chickling Vetch (*see* Vetch)	... ..	.....
Chillies	Capsicum sp.	20. Condiments and spices.
Chikkudukayalu (*see* Beans, Indian)	.....	.....
Cholum (*see* Millet)	.....	.....
Cholanathu (fodder Cholum)	Andropogon Sorghum	39. Fodder crops.
Chowli (*see* Barbati)	.....	.....
Chrysanthemum, Akurkura, or Jevandi	Chrysanthemum coronarium.	42. Miscellaneous non-food crops.
Cinchona	Cinchona sp.	35. Cinchona.
Cinnamon	Cinnamonum zeylanicum	20. Condiments and spices.
Citron or lime or lemon	Citrus medica	40. Fruits and Vegetables including root crops.
Cloves	Eugenia caryophyllata or Caryophyllus aromaticus.	20. Condiments and spices.
Coconut	Cocos nucifera	16. Coconut.
Coffee	Coffea arabica	32. Coffee.
Coriander	Coriandrum sativum	20. Condiments and spices.
Cotton	Gossypium sp.	23. Cotton.
Cress	Lepidium sativum	40. Fruits and Vegetables including root crops.
Cucumber	Cucumis sativus	40. „ „ „
Cumbu (*see* Millet)	.....	.....
Cumin	Cuminum Cyminum	20. Condiments and spices.
Custard Apple (*see* Apple)	.....	.....
Dani	Nipa fruticans	42. Miscellaneous non-food crops.
Date palm (*see* Palm)	.....	.....
Dhaincha	Sesbania aculeata	42. Miscellaneous non-food crops.
Dhatura	Datura alba	37. Drugs and Narcotics—others.
Dill or Sowa	Peucedanum graveolens	18. Oilseeds—others.
Dividivi	Cæsalpinia coriara	30. Dyes and Tanning Materials—others.
Drumsticks or Horse-radish	Moringa pterygosperma	40. Fruits and Vegetables including root crops.
Elephant foot, Zaminkand or Ol	Amorphophallus campanulatus.	40. „ „ „
Elephant yam	Tryphonium trilobatum	40. „ „ „
Fennel	Fœniculum vulgare	20. Condiments and spices.

APPENDIX D—*continued.*

ALPHABETICAL LIST OF CROPS—*contd.*

Name of Crop.		Heads of classification in Table IV.
English or Vernacular.	Botanical.	
Fenugreek	Trigonella fœnum grœcum	20. Condiments and spices.
Field Vetch (*see* Vetch)	.....	.....
Fig	Ficus Carica	40. Fruits and Vegetables including root crops.
Flea-bane, purple	Vernonia anthelmintica	37. Drugs and Narcotics—others.
Flowers	.....	42. Miscellaneous non-food crops.
Gajar (*see* Carrot)	.....	.....
Garlic	Allium sativum	20. Condiments and spices.
Garmal	Coleus barbatus	40. Fruits and Vegetables including root crops.
Gawar (see Vetch)	.....	.....
Ginger	Zingiber officinale	20. Condiments and spices.
Goa bean (*see* Bean)	.....	.....
Gondi (*see* Millet)	.....	.....
Gooseberry, Cape—or tepari	Physalis peruviana	40. Fruits and Vegetables including root crops.
,, Country star or Arunelli	Phyllanthus distichus	40. ,, ,, ,,
Goose foot	Chenopodium album	40. ,, ,, ,,
Gourd, Snake	Trichosanthes anguina	40. ,, ,, ,,
,, Bottle	Lagenaria vulgaris	40. ,, ,, ,,
,, Towel	Luffa acutangula	40. ,, ,, ,,
,, Red or melon pumpkin	Cucurbita maxima	40. ,, ,, ,,
,, Melon, white	Benincasa cerifera	40. ,, ,, ,,
Gram	Cicer arietinum	9. Gram.
,, Field	Phaseolus trilobus	10. Other food grains, etc.
,, Green or Mung	Phaseolus Mungo	10. ,, ,, ,,
,, Horse or Kulthi	Dolichos biflorus	10. ,, ,, ,,
,, Black or Urad (Matikalai)	Phaseolus radiatus	10. ,, ,, ,,
Grape	Vitis vinifera	40. Fruits and Vegetables including root crops.
Groundnut	Arachis hypogœa	15. Groundnut.
Guava	Psidium Guajava	40. Fruits and Vegetables including root crops.
Guinea grass	Panicum maximum	39. Fodder crops.
Gumberry	Cordia Rothii	40. Fruits and Vegetables including root crops.
Hemp, Indian, or Ganja	Cannabis sativa	36. Indian Hemp.
,, Sunn	Crotalaria juncea	25. Fibres—others.
,, Deccan	Hibiscus cannabinus	25. ,, ,,
,, Sisal	Agave sisalana	25. ,, ,,
Henna	Lawsonia alba	30. Dyes and Tanning Materials—others.
Hibiscus, edible or bhindi	Hibiscus esculentus	40. Fruits and Vegetables including root crops.
Horse-radish (see Drumsticks)	.....	.....
Indian Hemp (*see* Hemp)	.....	.....
Indian worm wood (*see* Marukkolundu)	.....	.....
Indigo	Indigofera sumatrana and I. arrecta.	29. Indigo.
Isafgul	Plantago ovata	37. Drugs and Narcotics—others.
Jack fruit	Artocarpus integrifolia	40. Fruits and Vegetables including root crops.
Jambotree (*see* Plum, black)	.....	.....
Jenugulu (*see* Barbati)	.....	.....
Jevandi (*see* Chrysanthemum)	.....	.....
Jinjili (*see* Sesamum)	.....	.....
Jira (*see* Caraway)	.....	.....
Job's Tear or Cheik	Coix lachryma-jobi	10. Other food grains, etc.
Jowar (*see* Millet)	.....	.....

APPENDIX D—*continued.*

ALPHABETICAL LIST OF CROPS—*contd.*

Name of Crop		Heads of classification in Table IV.
English or Vernacular	Botanical	
Jujube	Zizyphus Jujuba	40. Fruits and Vegetables including root crops.
Jute	Corchorus sp.	24. Jute.
Kachu or Kachalu (*see* Arum)	.....	.....
Kakri (*see* Melon)	...	.....
Kalpayaru (*see* Beans, Kidney)	.....	.....
Kamranga	Averrhoa Carambola	40. Fruits and Vegetables including root crops.
Kanda	Dracontium	40. ,, ,,
Kangni (*see* Millet)	...	.....
Kankrol	Momordica cochinchinensis	40. Fruits and Vegetables including root crops.
Kaon (*see* Millet)	.....	.....
Kapok	Eriodendron anfractuosum	25. Fibres—others.
Karola	Momordica Charantia	40. Fruits and Vegetables including root crops
Karuvapilai	Murraya Koenigii	20. Condiments and spices.
Kavali or Indian Katura	Sterculia urens	40. Fruits and Vegetables including root crops.
Kavathu, pannikkavathu, pallakavathu, kolkavathu	Dioscorea alata	40. ,, ,, ,,
Kharbuja (*see* Melon)	.....	.....
Khesari (*see* Vetch)	.....	.....
Khurfa (*see* Purslane)	.....	.....
Kidney bean (*see* Bean)	.....	.....
Kirni	Mimusops hexandra	41. Miscellaneous food crops.
Kodo (*see* Millet)	.....	.....
Korai (*see* Matting sedge, Indian)	.....	.....
Kokam (*see* Mangosteen)	.....	.....
Kolinji or vempali	Tephrosia purpurea	37. Drugs and Narcotics—others.
Koorka	Strobilanthes	40. Fruits and Vegetables including root crops.
Kuhudi	Panicum trypheron	10. Other food grains, etc.
Kulthi (*see* Gram)	.....	.....
Kutki (*see* Millet)	.....	.....
Lemon (*see* Citron)	.....	.....
Lentils	Lens esculenta or Ervam lens	10. Other food grains, etc.
Lettuce	Lactuca Scariola	40. Fruits and Vegetables including root crops.
Lime (*see* Citron)	.....	.....
Linseed	Linum usitatissimum	12. Linseed.
Lobia (*see* Barbati)	.....	.....
Locust tree (*see* Carob)	.....	.....
Lucerne	Medicago sativa	39. Fodder crops.
Madder	Rubia tinctorum and R. cordifolia.	30. Dyes and Tanning Materials—others.
Mahua	Bassia latifolia and B. longifolia.	41. Miscellaneous food crops.
Maize	Zea Mays	8. Maize.
Makham Sim (*see* Beans, Sword)	.....	.....
Mango	Mangifera indica	40. Fruits and Vegetables including root crops.
Mangosteen or Kokam	Garcinia indica	40. ,, ,, ,,
Mankachu	Alocasia indica	40. ,, ,, ,,
Margosa or Neem tree	Melia azadirachta	42. Miscellaneous non-food crops.
Marians	Bouea burmanica	40. Fruits and Vegetables including root crops.
Marjoram	Origanum vulgare	20. Condiments and spices.
Marua (*see* Millet)	.....	.....
Marukkolundu or Indian wormwood	Artemisia vulgaris	42. Miscellaneous non-food crops.

APPENDIX D—*continued.*

ALPHABETICAL LIST OF CROPS—*contd.*

Name of Crop.		Heads of classification in Table IV.
English or Vernacular.	Botanical.	
Mast wood	Calophyllum inophyllum	18. Oilseeds—others.
Mati kalai (*see* Black gram)	.....	.....
Matting sedge, Indian or Korai	Cyperus corymbosus, C. tegetum.	25. Fibres—others.
Medlar, Indian	Vangueria edulis	40. Fruits and Vegetables including root crops.
Melon, Kharbuja	Cucumis Melo	40. „ „ „
„ Kakri	Cucumis Melo var. momordica.	40. „ „ „
„ Musk	Cucurbita moschata	40. „ „ „
„ Water	Citrullus vulgaris	40. „ „ „
„ White Gourd (*see* Gourd)	.....	.....
Metha (Fenugreek)	Trigonella fœnum-græcum	20. Condiments and spices.
Millet, Bulrush, Bajra or Cumbu	Pennisetum typhoideum	6. Cumbu or Bajra.
„ (Sorghum) or jowar or cholum	Sorghum vulgare	5. Cholum or Jowar.
„ Italian, Kangni, or Kaon	Panicum Italicum or Setaria italica	10. Other food grains, etc.
„ Kodo or Varagu	Paspalum scrobiculatum	10. „ „
„ Little, Kutki or Gondli	Panicum miliare	10. „ „
„ Marua or Ragi	Elusine Coracana	7. Ragi or marua.
„ Common or Cheena	Panicum miliaceum	10. Other food grains, etc.
Mint or Pudina	Mentha arvensis	20. Condiments and spices.
Morinda or Al	Morinda tinctoria	30. Dyes and Tanning Materials—others.
Moth (*see* Bean)	.....	.....
Mulberry	Morus indica	42. Miscellaneous non-food crops.
Mung (*see* Gram)	.....	.....
Mustard	Brassica sp.	14. Rape and Mustard.
Naval (*see* Plum, black)	.....	.....
Neem tree (*see* Margosa)	.....	.....
Neerali	Gynocordia odorata	18. Oilseeds—others.
Niger Seed or Sorguja	Guizotia abyssinica	18. Oilseeds—others.
Nutmeg	Myristica fragrans	20. Condiments and spices.
Oats	Avena sativa	39. Fodder crops.
Odamula (reeds)	Ochalandra Rheedii	42. Miscellaneous non-food crops.
Ol (*see* Elephant foot)	.....	.....
Onion	Allium Cepa	20. Condiments and spices.
Opium	Papaver somniferum	31. Opium.
Orache, garden (*see* spinach)	.....	.....
Oranges	Citrus Aurantium	40. Fruits and Vegetables including root crops.
Palm, Date	Phœnix sylvestris	22. Sugar—others.
„ Palmyra	Borassus flabellifer	22. „ „
Papay	Carica papaya	40. Fruits and Vegetables including root crops.
Parvar or Patol	Trichosanthes dioica	40. „ „ „
Peach	Prunus persica	40. „ „ „
Peas	Pisum sativum or Pisum arvense.	10. Other food grains, etc.
Peanut (*see* Groundnut)	.....	.....
Pepper	Piper or Capsicum	20. Condiments and spices.
„ Black	Piper nigrum	20. „ „ „
„ Long	Piper longum	20. „ „ „
Pigeon or bottle grass	Setaria glauca	10. Other food grains, etc.
Pigeon pea (*see* Arhar)	.....	.....
Pimakottai, Pouna (*see* Mastwood)	.....	.....
Pine apple	Ananas sativa	40. Fruits and Vegetables including root crops.
Plantain	Musa sapientum	40. „ „ „
Plum, black, Jambo tree or Naval	Eugenia Jambolana	40. „ „ „
„ Hog, or Ampazham	Spondias mangifera	40. „ „ „
Poi (*see* Spinach)	.....	.....

APPENDIX D—*continued*.

ALPHABETICAL LIST OF CROPS—*contd.*

Name of Crop: English or Vernacular.	Botanical.	Heads of classification in Table IV.
Pomegranate	Punica granatum	40. Fruits and Vegetables including root crops.
Pomelo	Citrus decumana	40. „ „ „
Ponnagantikura	Alternanthera sessilis	40. „ „ „
Potato	Solanum tuberosum	40. „ „ „
„ Sweet	Ipomœa Batatas, Batatas edulis.	40. „ „ „
Pudina (*see* Mint)	.....	.....
Puliyavara	Oxalis corniculata	40. Fruits and Vegetables including root crops.
Pumpkin	Cucurbita pepo	40. „ „ „
Pumpkin Melon (*see* Gourd red)	.....	.....
Radish or Sother	Raphanus sativus	40. Fruits and Vegetables including root crops.
Ragi (*see* Millet)	.....	.....
Randhuni (*see* Ajmud)	.....	.....
Rapeseed	Brassica sp.	14. Rape and Mustard.
Raspberry	Rubus lasiocarpus	40. Fruits and Vegetables including root crops.
Rhea	Bœhmeria nivea	25. Fibres—others.
Rice	Oryza sativa	2. Rice.
Rose apple (*see* Apple)	.....	.....
Roselle	Hibiscus subdariffa	40. Fruits and Vegetables including root crops.
Rubber (India)	Hevea brasiliensis, manihot Glaziovii.	42. Miscellaneous non-food crops.
Sabai grass	Ischœmum augustifolium	25. Fibres—others.
Safflower	Carthamus tinctorius	30. Dyes and Tanning Materials—others.
Saffron	Crocus sativus	30. „ „
Sage	Salvia officinalis	20. Condiments and spices.
Sam tree or Chaplash	Artocarpus Chaplasha	42. Miscellaneous non-food crops.
Sank-alu	Pachyrhizus angulatus	40. Fruits and Vegetables including root crops.
Sapodilla	Achras Sapota	40. „ „ „
Sawan (*see* Swank)	.....	.....
Sebestan	Cordia myxa	40. Fruits and Vegetables including root crops.
Senna	Cassia angustifolia and C. ovata.	37. Drugs and Narcotics—others.
Sesamum, til or jinjili	Sesamum indicum	13. Sesamum.
Shahjira (*see* Caraway, black)	.....	.....
Shama (*see* Swank)	.....	.....
Singhara or water caltrop	Trapa bispinosa	40. Fruits and Vegetables including root crops.
Siris tree or vagai	Albizzia Lebbek	42. Miscellaneous non-food crops.
Sisal hemp (*see* Hemp)	.....	.....
Soapnut or Kumkudu-Kaya	Sapindus trifoliatus	37. Drugs and Narcotics—others.
Sorguja (*see* Niger seed)	.....	.....
Sorrell	Rumex vesicarius	40. Fruits and Vegetables including root crops.
Sowa (*see* Dill)	.....	.....
Sother (*see* Radish)	.....	.....
Soy bean (*see* Bean)	.....	.....
Spelt wheat (*see* Wheat)	.....	.....
Spinach	Spinacea oleracea	40. Fruits and Vegetables including root crops.
„ Indian or poi	Basella alba	40. „ „ „
„ Mountain, or Garden Orache	Atriplex hortensis	40. „ „ „
Strawberry	Fragaria vesca	40. „ „ „
Sugarcane	Saccharum officinarum	21. Sugarcane.

APPENDIX D—*concluded.*

ALPHABETICAL LIST OF CROPS—*concld.*

Name of Crop		Heads of classification in Table IV.
English or Vernacular	Botanical	
Sunflower	Helianthus Annuus	18. Oilseeds—others.
Swallow-wort	Calotropis sp.	25. Fibres—others.
Swank, Sawan, or Shama	Panicum frumentaceum	10. Other food grains, etc.
Sweet flag	Acorus Calamus	37. Drugs and Narcotics—others.
Sweet potato (*see* Potato)	.....	.....
Tamarind	Tamarindus indica	20. Condiments and spices.
„ Manila	Pithecolobium dulce	40. Fruits and Vegetables including root crops.
Taramira	Eruca sativa	14. Rape and Mustard.
Tea	Camelia Thea	33. Tea.
Tejpat	Cinnamonum Tamala and C. obtusifolium.	20. Condiments and spices.
Tepari (*see* Gooseberry)	.....	.....
Thattan-payara (*see* Barbati)	.....	.....
Thetkè (grass)	Imperata arundinacea	42. Miscellaneous non-food crops.
Til (*see* Sesamum)	.....	.....
Tobacco	Nicotiana Tabacum and N. Rustica.	34. Tobacco.
Tomato	Lycopersicum esculentum	40. Fruits and Vegetables including root crops.
Tori, Toria	Brassica Napus	14. Rape and Mustard.
Turmeric	Curcuma longa	20. Condiments and spices.
Turnip	Brassica Rapa	40. Fruits and Vegetables including root crops.
Uchhe	Momordica muricata	40. „ „ „
Udai	Acacia eburnea	42. Miscellaneous non-food crops.
Undà	Pongamia glabra	18. Oilseeds—others.
Urad (*see* Gram)	.....	.....
Varagu (*see* Millet)	.....	.....
Vagai (*see* Siris tree)	.....	.....
Vempali (*see* Kolinji)	.....	.....
Vetch, Field or gawar	Cyamopsis psoralioides	39. Fodder crops.
„ Chickling or khesari	Lathyrus sativus	10. Other food grains, etc.
Water caltrop (*see* Singhara)	.....	.....
„ melon (*see* Melon)	.....	.....
Wheat	Triticum sativum	3. Wheat.
„ Buck	Fagopyrum esculentum	10. Other food grains, etc.
„ Spelt	Triticum sativum var Spelta.	3. Wheat.
Wood apple (*see* Apple)	.....	.....
Wudalu or barti	Panicum flavidum	10. Other food grains, etc.
Yams	Dioscorea sp.	40. Fruits and Vegetables including root crops.
Zaminkand (*see* Elephant foot)	.....	.....

INDEX

	Introductory Note	Tables and Appendices
A	Page	Page
Agasi, Agati	...	27, 65, 69
Agave	...	23, 69
Ajmer-Merwara and Manpur—		
Area	...	4, 15
Area under crops	...	6—7, 24—25, 28—29
Area under irrigation	...	5, 20—21
Average yield of crops	...	48—53
Classification of area	...	4, 17
Land revenue	...	10—11, 40—41, 64
Live stock	...	8—9, 32—33
Proportion of sown to total area	iii	...
Proportion of irrigated to total sown area	iv	...
Ajmud or Randhuni	...	23, 65, 69
Ajwan	...	23, 65, 69
Akurkura	...	69
Al	...	69
Algeria, area under wheat and barley in—	...	13
Aloes	...	26, 69
Alya	...	69
Amada	...	23, 65, 69
Amaranths	...	27, 69
Ampazham	...	65, 69
Aniseed	...	23, 69
Apple, wood, custard, rose	...	27, 69
Area—		
Bajra or cumbu	v	2,3,5,6,22—24
Barley	v	2,3,5,6,22—24
Castor	...	2, 3, 6, 23—25
Cinchona	...	7, 26—28
Coconut	...	2, 3, 6, 23—25
Coffee	vi	2, 3, 7, 26—28
Condiments and spices	v, vi	6, 23—25
Cotton	vi	2, 3, 7, 23—25
Cultivated	...	4
Culturable waste	iii	2, 3, 4, 16—17
Drugs and narcotics	v, vi	7, 26—28
Dyes and Tanning Materials	v, vi	*ib*
Fallows	iii	2, 3, 4, 16—17
Fibres	v, vi	2, 3, 7, 23—25
Fodder crops	v, vi	2, 3, 7, 27—29
Food grains and pulses	v	2, 3, 6, 22—24
Food crops	v	2, 3, 5, 7, 27—29
Forest	iii	2, 3, 4, 16—17
Fruits and vegetables	v, vi	7, 27—29
Fully assessed to land revenue	...	10—11, 34—41
Gram	v	2, 3, 6, 22—24
Groundnut	...	2, 3, 6, 23—25
Indigo	vi	2, 3, 7, 26—28
Irrigated	iv	2, 3, 5, 18—21
Indian hemp	...	7, 26—28
Jowar or cholum	v	2, 3, 5, 6, 22—24
Jute	vi	2, 3, 7, 23—25
Linseed	v	2, 3, 6, 22—24
Maize	v	2, 3, 5, 6, 22—24
Non-food crops	v	2, 3, 5, 7, 27—29
Not available for cultivation	iii	2—4, 16—17
Not fully assessed to land revenue	...	10, 34—40
Oilseeds	v	2, 3, 6, 22—25
Opium	vi	2, 3, 7, 26—28
Professional survey	ii	2—4, 14—15
Ragi or marua	v	2, 3, 6, 22—24
Rape and mustard	v	2, 3, 6, 23—25
Rice	v	2, 3, 6, 22—24
Sesamum	v	2, 3, 6, 22—25
Sown	iii, iv, v	2—4, 7, 16—17, 27—29
Sown more than once	iii, iv, vi	7, 27—29
Sugar	v, vi	2, 3, 6, 23—25
Sugarcane	vi	2, 3, 5, 6, 23—25
Tea	vi	2, 3, 7, 26—28
Tobacco	vi	2, 3, 7, 26—28
Uncultivated	...	4
Village papers	ii	2, 3, 4, 14—15
Wheat	v	2, 3, 5, 6, 22—24

	Introductory Note	Tables and Appendices
A—*contd.*	Page	Page
Area and population of India	ii	...
Arecanut	...	26, 69
Argentina, area under wheat and barley in—	...	13
Arhar	...	22, 52, 65, 69
Arnatto	...	26, 69
Arrowroot	...	27, 69
Artichoke	...	*ib.*
Arum	...	*ib.*
Arunelli	...	65, 69
Asparagus	...	22
Assam—		
Area	...	4, 15
Area under crops	...	6—7, 24—25, 28—29
Area under irrigation	...	5, 20—21
Average yield of crops	...	48—53
Classification of area	...	4, 17
Harvest prices	...	12, 42—43
Land revenue	...	10—11, 38—39
Live stock	...	8—9, 32—33
Proportion of sown to total area	iii	...
Proportion of irrigated to total sown area	iv	...
Assessment, land revenue	vii—viii	2, 3, 10—11, 34—41
Australia, area under wheat and maize in—	...	13
Avati	...	*See* Agali
Average yield per acre of crops	ix	47—53
B		
Bajra or cumbu—		
Area	v	2, 3, 6, 22—24
Harvest prices	...	12, 42
Irrigated	...	5, 19—21
Yield per acre	...	48, 51
Barbati	...	22, 65, 69
Barley—		
Area	v	2, 3, 6, 22—24
Harvest prices	...	12, 42
Irrigated	...	5, 18—20
Yield per acre	...	48, 50
Barti	...	22, 65, 69
Basil, sweet	...	26, 69
Beans	...	27, 69
Beet root	...	*ib.*
Bel	...	*ib.*, 65
Bengal—		
Area	...	4, 14
Area under crops	...	6—7, 22—23, 26—27
Area under irrigation	...	5, 18—19
Average yield of crops	...	48—53
Classification of area	...	4, 16
Harvest prices	...	12, 42—43
Land revenue	...	10—11, 34—35
Live stock	...	8—9, 30—31
Proportion of sown to total area	iii	...
Proportion of irrigated to total sown area	iv	...
Betel nut	...	*See* Arecanut
Betel vine	...	26, 69
Bhindi	...	69
Bihar and Orissa—		
Area	...	4, 14
Area under crops	...	6—7, 22—23, 26—27
Area under irrigation	...	5, 18—19
Average yield of crops	...	48—53
Classification of area	...	4, 17
Harvest prices	...	12, 42—43
Land revenue	...	10—11, 36—37
Live stock	...	8—9, 30—31
Proportion of sown to total area	iii	...
Proportion of irrigated to total sown area	iv	...

INDEX.

	Introductory Note	Tables and Appendices
B—*contd.*	Page	Page
Bilimbi	...	27, 65, 69
Bimb	...	*ib.*
Bogoda brinjal	...	26, 69
Bombay—		
Area	...	4, 14
Area under crops	...	6—7, 22—23, 26—27
Area under irrigation	...	5, 18—19
Average yield of crops	...	48—53
Classification of area	...	4, 16
Harvest prices	...	12, 42—43
Land revenue	...	10—11, 34—35
Live stock	...	8—9, 30—31
Proportion of sown to total area	iii	...
Proportion of irrigated to total sown area	iv	...
Borage, country	...	26, 69
Brinjal	...	27, 69
British India—		
Area	...	4, 15
Area under crops	...	6—7, 24—25, 28—29
Area under irrigation	...	5, 20—21
Average yield of crops	...	50—53
Classification of area	...	4, 17
Harvest prices	...	12, 42—43
Land revenue	...	2—3, 10—11, 34—41
Live stock	...	32—33
Proportion of sown to total area	iii	...
Proportion of irrigated to total sown area	iv	...
Buck wheat	...	69, 75
Buffaloes	vii	2—3, 8, 30—32
Bulls and bullocks	vii	*ib*
Burma—		
Area	...	4, 14
Area under crops	...	6—7, 22—23, 26—27
Area under irrigation	...	5, 18—19
Average yield of crops	...	48—53
Classification of area	...	4, 16
Harvest prices	...	12, 42—43
Land revenue	...	10—11, 36—37
Live stock	...	8—9, 30—31
Proportion of sown to total area	iii	...
Proportion of irrigated to total sown area	iv	...
C		
Cabbage	...	27, 70
Caltrop, water	...	27, 75
Calves	vii	2, 3, 8, 30, 32
Camels	vii	9, 31, 33
Canals, area irrigated by	...	5, 18—20
Canada, area under wheat, barley and maize in—	...	13
Caraway	...	23, 70
Cardamom	...	*ib*
Carob	...	27, 70
Carrot	...	*ib*
Carts	vii	9, 31, 33
Cashew nut	...	27, 70
Cassava	...	*ib*
Castors	...	2, 3, 6, 23—25
Cattle census	vii	...
Cattle per 100 acres of cropped area each province	vii	...
Cattle per 100 of population in each province	vii	...
Cauliflower	...	27, 70
Celery	...	*ib*
Census, cattle	vii	...
Central Provinces and Berar—		
Area	...	4, 15
Area under crops	...	6—7, 22—23, 26—27

	Introductory Note	Tables and Appendices
C—*contd.*	Page	Page
Central Provinces and Berar—*contd.*		
Area under irrigation	...	5, 20—21
Average yield of crops	...	48—53
Classification of area	...	4, 17
Harvest prices	...	12, 42—43
Land revenue	...	10—11, 36—39
Live stock	...	8—9, 32—33
Proportion of sown to total area	iii	...
Proportion of irrigated to total sown area	iv	...
Chaplash	...	27, 65, 70
Charts, illustrating—		
Area sown and area under food crops	xi	...
Area under non-food crops and irrigated area sown	xi	...
Areas under selected crops	xi	...
Culturable waste and current fallows	xi	...
Total area sown with shares of food and non-food crops	xi	...
Live stock	xi	...
Shares of provinces in the areas under certain principal crops	xi	...
Uncultivable area and net area sown	xi	...
Total cultivable area	xi	...
Harvest prices of principal crops	xi	...
Chayroot	...	26, 65, 70
Cheik	...	22, 65, 70
Cheena	...	*ib*
Chicory	...	27, 70
Chickling vetch	...	22, 70
Chikkudukayalu	...	65, 70
Chile, area under wheat and barley in—	...	13
Chillies	...	23, 70
Cholam (see jowar)	...	...
Cholanathu	...	65, 70
Chrysanthemum	...	*ib*
Cinchona	...	26—28
Cinnamon	...	23, 70
Citron	...	27, 70
Classification of area	iii	2—3, 4, 16—17
Cloves	...	23, 70
Coconut	...	2—3, 6, 23—25
Coffee	vi	2, 3, 7, 26—28
Condiments and spices	v, vi	6, 23—25
Coriander	...	23, 70
Cotton—		
Area	vi	2, 3, 7, 23—25
Harvest prices	...	12, 43
Irrigated	...	5, 19, 21
Yield per acre	...	49, 53
Coorg—		
Area	...	4, 15
Area under crops	...	6—7, 24—25, 28—29
Area under irrigation	...	5, 20—21
Average yield of crops	...	48—53
Classification of area	...	4, 17
Land revenue	...	10—11, 40—41
Live stock	...	8—9, 32—33
Proportion of sown to total area	iii	...
Proportion of irrigated to total sown area	iv	...
Cress	...	27, 70
Crop-cutting experiments	ix	47—53
Crops, irrigated	...	5, 18—21
Crops, list of	...	69—75
Crops, specification of	...	22—29
Cucumber	...	27, 70
Culturable waste	iii	2—3, 4, 16—17
Cumbu (see Bajra)	...	...
Cumin	...	23, 70
Current fallows	iii, iv	2, 3, 4, 16—17

INDEX.

	Introductory Note	Tables and Appendices
D	Page	Page
Dani	...	27, 65, 70
Date palm	...	23, 70
Delhi—		
Area	...	4, 15
Area under crops	...	6—7, 24—25, 28—29
Area under irrigation	...	5, 20—21
Average yield of crops	...	48—53
Classification of area	...	4, 17
Land revenue	...	10—11, 40—41
Live stock	...	8—9, 32—33
Dhatura	...	26, 65, 70
Dhaincha	...	27, 65, 70
Dill or sowa	...	23, 70
Dividivi	...	26, 65, 70
Donkeys (see mules)	...	...
Drugs and narcotics	v, vi	7, 26—28
Drumsticks	...	27, 70
Dyes and Tanning Materials	v, vi	7, 26—28
E		
Elephant foot	...	27, 70
Elephant yam	...	*ib*
Egypt, area under rice, maize and cotton in—	...	13
Experiments, crop cutting	ix	47—53
F		
Fallow	iii, iv	2—4, 16—17
Fennel	...	23, 70
Fenugreek	...	23, 71
Feudatory and tributary States	ii	4, 14—15
Fibres	v, vi	2, 3, 7, 23—25
Fig	...	27, 71
Flea-bane	...	26, 71
Flowers	...	27, 71
Fodder crops	v, vi	2, 3, 7, 27—29
Food crops	v	2, 3, 7, 27—29
Food grains	v	2, 3, 6, 22—24
Foreign countries, area under certain crops in—	...	13
Forest	iii	2—4, 16—19
France, area under wheat, barley, and maize in—	...	13
Fruits and vegetables including root crops	v, vi	7, 27—29
Fully assessed area	...	10, 34—40
G		
Gajar	...	65, 71
Garlic	...	23, 71
Garmal	...	27, 65, 71
Gawar (see vetch)	...	...
Ginger	...	23, 71
Goats	vii	9, 31—33
Gooseberry (cape)	...	27, 71
——— (country star)	...	*ib*
Goose foot	...	*ib*
Gourd	...	*ib*
Gourd melon	...	*ib*
Gram—		
Area	v	2, 3, 6, 22—24
Harvest prices	...	12, 42
Yield per acre	...	49, 52
Kinds of—	...	71
Grape	...	27, 71
Groundnut—		
Area	...	2, 3, 6, 23—25
Harvest prices	...	12, 43
Guava	...	27, 71
Guinea grass	...	*ib*
Gum berry	...	*ib*

	Introductory Note	Tables and Appendices
H	Page	Page
Harvest prices	viii—ix	12, 42—43
Hemp, Indian		26—28
Hemp, Sann, Deccan, and Sisal	...	23, 71
Henna	...	26, 65, 71
Hibiscus (edible)	...	27, 71
Horses and ponies	vii	9, 31, 33
Horse-radish	...	27, 71
I		
India—		
Acreage under rice, wheat, barley, maize, and cotton in—	...	13
Area	ii	...
Population	ii	...
Indigo—		
Area	vi	2, 3, 7, 26—28
Irrigated area, proportion of — to total cropped area	iv	...
Irrigated areas	iv	2—3, 5, 18—21
Irrigation	iv	...
Isafgul	...	26, 65, 71
Italy, area under rice, wheat, barley and maize in —	...	13
J		
Jack fruit	...	27, 71
Jambo (see Plum)	...	...
Japan, area under rice, wheat, maize, and cotton in —	...	13
Jenugulu	...	66, 71
Jevandi	...	71
Jinjili (see sesamum)	...	...
Jira	...	66, 71
Job's Tear	...	22, 71
Jowar or Cholam—		
Area	v	2, 3, 6, 22—24
Harvest prices	...	12, 42
Irrigated	...	5, 19—21
Yield per acre	...	48, 50
Jujube	...	27, 72
Jute—		
Area	v	2, 3, 7, 23—25
Harvest prices	...	12, 43
Yield per acre	...	49, 53
K		
Kalpayaru	...	66, 72
Kamranga	...	27, 66, 72
Kanda	...	22, 66, 72
Kangni	...	27, 66, 72
Kankrol	...	*ib*
Kapok	...	23, 72
Karola	...	27, 66, 72
Karuvapilai	...	23, 66, 72
Kavali	...	27, 66, 72
Kavathu	...	*ib*
Kirni	...	*ib*
Kodo	...	22, 66, 72
Kolinji	...	26, 66, 72
Korai	...	23, 66, 72
Koorka	...	27, 66, 72
Kuhudi	...	22, 66, 72
Kulthi	...	*ib*
Kutki	...	*ib*
L		
Lakhiraj	...	66
Land revenue assessment	vii—viii	2—3, 10—11, 34—41
Land revenue per head of population	viii	10—11, 34—41
Lentils	...	22, 72
Lettuce	...	27, 72
Linseed—		
Area	v	2, 3, 6, 22—24
Harvest prices	...	12, 43
Yield per acre	...	49, 52

INDEX.

	Introductory Note	Tables and Appendices
	Page	Page
L—*contd.*		
List of crops	...	69—75
Live stock	vii	8—9, 30—33
Live stock per 100 acres of sown area in each province	vii	...
Live stock per 100 of population in each province	vii	...
Locust tree	...	27, 72
Lucerne	...	*ib*
Luxemburg, area under wheat and barley in —	...	13
M		
Madder	...	26, 66, 72
Madras—		
Area	...	4, 14
Area under crops	...	6—7—22—23, 26—27
Area under irrigation	...	5, 18—19
Average yield of crops	...	48—53
Classification of area	...	4, 16
Harvest prices	...	12, 42—43
Land revenue	...	10—11, 34—35
Live stock	...	8—9, 30—31
Proportion of sown to total area	iii	...
Proportion of irrigated to total sown area	iv	...
Mahua	...	27, 72
Maize—		
Area	v	2, 3, 6, 22—24
Harvest prices	...	12, 42
Irrigated	...	5, 19—21
Yield per acre	...	49, 51
Makhan Sim	...	66, 72
Malguzari	...	66
Mamlatdar	...	66
Mango	...	27, 72
Mangosteen	...	*ib*
Mankachu	...	*ib*
Manpur Pargana—		
Land revenue	...	10—11, 40—41
Mare	...	9, 31, 33
Margosa	...	27, 72
Marians	...	*ib*
Marjoram	...	23, 72
Marua (see Ragi)	...	22, 66, 72
Marukholandu	...	73
Mastwood	...	23, 73
Matikalai	...	73
Matting sedge	...	23, 73
Medlar	...	27, 73
Melon	...	*ib*
Metha	...	73
Mehwasi	...	66
Millet	...	22—24, 73
Mint	...	23, 73
Mixed crops	iv	...
Morinda	...	26, 73
Muafi	...	66
Mulberry	...	27, 73
Mules and donkeys	vii	9, 31—33
Mung	...	22, 66, 73
Mustard (see Rape)	...	...
N		
Narcotics (see Drugs)	...	...
Naval (see Plum, black)	...	...
Nela Mulaka (see Brinjal)	...	...
Neem (see Margosa)	...	...
Neerali	...	23, 67, 73
Netherlands, area under wheat and barley in —	...	13
New Zealand, area under wheat, barley and maize in —	...	13
Niger seed	...	23, 73
Non-food crops	v	2, 3, 7, 27—29
North-West Frontier Province—		
Area	...	4, 15
Area under crops	...	6—7, 24—25, 28—29
Area under irrigation	...	5, 20—21

	Introductory Note	Tables and Appendices
	Page	Page
N—*contd.*		
Average yield of crops	...	48—50—53
Classification of area	...	4, 17
Harvest prices	...	12, 42—43
Land revenue	...	10—11, 38—39
Live stock	...	8—9, 32—33
Proportion of sown to total area	iii	...
Proportion of irrigated to total sown area	iv	...
Nutmeg	...	23, 73
O		
Oats	...	27, 73
Odamula	...	67, 73
Ol (see Elephant foot)	...	67, 73
Oilseeds	v	2—3, 6, 22—25
Onion	...	23, 73
Opium	vi	2—3, 7, 26—28
Oranges	...	27, 73
P		
Palm, date and palmyra	...	23, 73
Papay	...	27, 67, 73
Parvar or patol	...	*ib*
Patel	...	67
Peach	...	27, 73
Peas	...	22, 73
Pepper	...	23, 73
Pigeon grass	...	22, 73
Pimakottai (see Mastwood)	...	...
Pine-apple	...	27, 73
Plantain	...	*ib*
Ploughs	vii	9, 31—33
Plum	...	27, 73
Pomegranate	...	27, 74
Pomelo	...	*ib*
Ponnagantikura	...	*ib*
Ponies (see Horses)	...	...
Population	ii	10, 11, 34—41
Potato	...	27, 74
Pudina	...	74
Professional survey	i	2—4, 14—15
Pulses (see food grains)	...	...
Puliyavara	...	27, 67, 74
Pumpkin	...	27, 74
Punjab—		
Area	...	4, 14
Area under crops	...	6—7, 22—23, 26—27
Area under irrigation	...	5, 18—19
Average yield of crops	...	48—53
Classification of area	...	4, 16
Harvest prices	...	12, 42—43
Land revenue	...	10—11, 36—37
Live stock	...	8—9, 30—31
Proportion of sown to total area	iii	...
Proportion of irrigated to total sown area	iv	...
R		
Radish	...	27, 74
Raiyatwari	viii	10, 11, 34—41
Ragi or marua—		
Area	v	2, 3, 6, 22—24
Yield per acre	...	49, 51
Rape and mustard—		
Area	v	2, 3, 6, 23—25
Harvest prices	...	12, 43
Yield per acre	...	49, 53
Raspberry	...	27, 74
Revenue, land	viii	2, 3, 10, 11, 34—41

INDEX.

	Introductory Note	Tables and Appendices
	Page	Page
R—*contd.*		
Rhea	...	23, 74
Rice—		
Area	v	2, 3, 6, 22—24
Harvest prices	...	12, 42
Irrigated	...	5, 18—20
Yield per acre	...	48, 50
Roselle		27, 74
Root crops (see Fruits)	...	...
Rubber (India)	...	74
S		
Sabai grass	...	23, 67, 74
Safflower	...	26, 74
Saffron	...	*ib*
Sage	...	23, 74
Sam tree	...	74
Sank-alu	...	27, 67, 74
Sapodilla	...	*ib*
Sebastan	...	*ib*
Senna	...	26, 74
Sesamum—		
Area	v	2, 3, 6, 22—25
Harvest prices	...	12, 43
Yield per acre	...	52
Sheep	vii	8, 30, 32
Siberia, area under rice, wheat, barley, and maize in—	...	13
Siris tree	...	67, 74
Soap nut	...	26, 74
Sorrell	...	27, 67, 74
Sother	...	67, 74
Source and scope of the statistics	i	...
Sown area	iii	2—4, 7, 16—17, 27—29
Sown area per 100 of population in each province	iii	...
Sown area proportion of — to total area	iii	...
Spain, area under rice, wheat, barley and maize in —	...	13
Spelt	...	74
Spices (see Condiments)	...	...
Spinach	...	27, 74
Strawberry	...	*ib*
Sugar cane—		
Area	iv	2, 3, 5, 6, 23—25
Harvest prices	...	12, 43
Irrigated	...	5, 19—21
Yield per acre	...	49, 53
Sunflower	...	23, 75
Survey, professional	ii	2—4, 14—15
Swallow-wort	...	23, 75
Swank	...	22, 67, 75
Sweet flag	...	26, 75
Switzerland, area under wheat, barley, and maize in —	...	13
T		
Talukdari	...	67
Tamarind	...	23, 27, 75
Tanks, area irrigated by	...	5, 18—20
Taramira	...	75
Tea	vi	2, 3, 7, 26—28
Tejpat	...	23, 67, 75
Tenures of land, forms of —	vii—viii	...
Tepara	...	75
Thattan-payara	...	67, 75
Thetke grass	...	27, 67, 75
Til (see Sesamum)	...	...
Tobacco	vi	2, 3, 7, 26—28
Tomato	..	27, 75
Towns, number and population of—	...	34—41
Tunis, area under wheat, barley, and maize in —	...	13
Turmeric	...	23, 75
Turnip	...	27, 75

	Introductory Note	Tables and Appendices
	Page	Page
U		
Uchhe	...	27, 68, 75
Udai	...	68, 75
Unda	...	23, 68, 75
United Kingdom, area under wheat, barley, and maize in the —	...	13
United Provinces —		
Area	...	4, 14
Area under crops	...	67, 22—23, 26—27
Area under irrigation	...	5, 18—19
Average yield of crops	...	48—53
Classification of area	...	4, 16
Harvest prices	...	12, 42—43
Land revenue	...	10—11, 36—37
Live stocks	...	8—9, 30—31
Proportion of sown to total area	iii	...
Proportion of irrigated to total sown area	iv	...
United States of America, area under rice, wheat, barley, maize, and cotton in the —	...	13
Urad	...	22, 68, 75
Uruguay, area under wheat, barley, and maize in—	...	13
V		
Vagai (see Siris tree)	...	...
Vegetables (see Fruits)	...	...
Vempali (see Kolinji)	...	...
Vernacular terms, meaning of —	...	65—68
Vetch	..	22, 27, 75
Village communities	vii—viii	10, 11, 34—41
Village papers, area by —	ii	2—3, 4, 14—15
W		
Waste, culturable	iii	2—4, 16—17
Wells, area irrigated by —	...	5, 18—20
Whole inam villages	...	10, 11, 34—41
Wheat—		
Area	v	2, 3, 5, 6, 22—24
Chart illustrating variations in area in last ten years	xi	...
Harvest prices	...	12, 42
Irrigated	iv	5, 18—20
Yield per acre	...	48, 50
World, areas under certain crops in various countries of the	...	13
Wormwood, Indian	...	71
Wudalu	...	22, 68, 75
Y		
Yams	...	27, 75
Yield per acre of crops	ix	47—53
Young stock (calves)	vii	2, 3, 8, 30, 32
Young stock (buffalo calves)	...	*ib*
Young stock (colts and fillies)	...	9, 31, 33
Z		
Zamindar	..	68
Zamindari	vii—viii	10, 11, 34—41, 68
Zaminkand	...	75

MGPIC—S4—II-1-213—9-8-26—750.

1. Classification of the Total Reported Area in 1923-24.

Total reported area . . . . . 134 million acres.



2. Total Area Sown in 1923-24.

Total area sown (including double sown area) . .	66	million acres.
Area under food crops	50	„ „
„ „ non-food crops	16	„ „

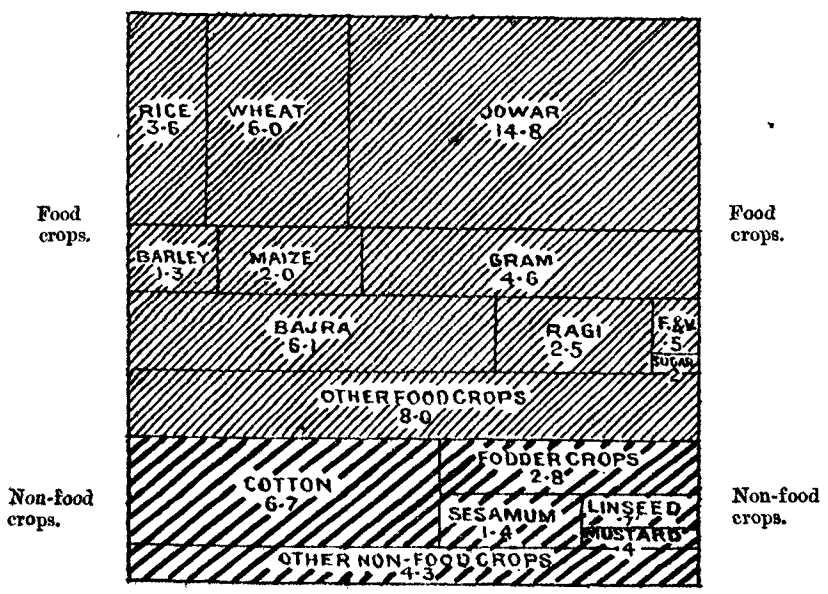

NOTE.—(1) Other food crops are minor food-grains, condiments and spices, and miscellaneous food crops.

(2) Other non-food crops are oilseeds other than sesamum, linseed, rape and mustard, fibres other than cotton, dyes, drugs and narcotics and miscellaneous non-food crops.

(3) See footnote (*d*) on page 2.

FORTIETH ISSUE

DEPARTMENT OF COMMERCIAL INTELLIGENCE AND STATISTICS, INDIA

Agricultural Statistics of India

1923-24

Volume II

Area, Classification of Area, Area under Irrigation, Area under Crops, Live-Stock, and Land Revenue Assessment in Certain Indian States.

Published by order of the Governor-General in Council

CALCUTTA: GOVERNMENT OF INDIA
CENTRAL PUBLICATION BRANCH
1926

[No. 2027.]

PRICE Re. 1 or 1s. 9d.

134311

CONTENTS

PAGE.

INTRODUCTORY NOTE . . . . . i—v

CHARTS ILLUSTRATING—

(1) Classification of area . . . . . } *Frontispiece*

(2) Total area sown with shares of food and non-food crops . . . }

SUMMARY TABLES.

No.

1. General Summary, 1906-07 to 1923-24 . . . . . 2—3

2. Area cultivated and uncultivated 4

3. Area under irrigation . . . . . 4—5

4. Area under different crops cultivated . . . . . 6—7

GENERAL TABLES.

I.—Area of each State, 1919-20 to 1923-24 . . . . . 8—14

II.—Classification of area of each State, 1919-20 to 1923-24 . . . 15—21

III.—Area under irrigation in each State, 1919-20 to 1923-24 . . . 22—35

IV.—Area under crops and specification of crops, 1919-20 to 1923-24 . . 36—59

V.—Live-stock, ploughs and carts in each State . . . . . 60—69

VI.—Incidence of the Land Revenue Assessment on Area and Population in each State . . . . . 70—77

APPENDICES.

A—Glossary of vernacular terms used in the Volume 79

B—Explanatory notes for different tables for States . . . . . 80—82

Index . . . . . 83—87

Agricultural Statistics of India

1923-24

VOLUME II—INDIAN STATES

Introductory Note

General

This volume deals with statistics for Indian States as far as reported. As in the previous issues, summary tables have been inserted to show the total figures relating to area, the classification of area, and the area under crops for each State or group of States, and the totals for all the reporting States. The total number of cattle as far as reported in each of the years 1906-07 to 1923-24 has also been included in the general summary table (No. 1). These statistics are defective for comparative purposes, as additions have been made in the number of reporting States from time to time. Two charts and an index for easy reference have, as usual, been added to the volume.

It should be noted that, for the reasons explained below, the agricultural statistics of Indian States are incomplete and are of far less accuracy than those of British Provinces published in Volume I. As these States comprise one-third of the total area of India, the importance of their statistics in the all-India returns can scarcely be over-estimated.

The total area of Indian States is 460 million acres (719,000 square miles), with a population of 72 millions according to the Census of 1921. These States are divided, for purposes of agricultural statistics, into two main classes, namely, (1) States within the jurisdiction of Local Governments and Administrations, and (2) States having direct political relations with the Government of India.

(*1*) *States within the jurisdiction of Local Governments and Administrations.*—The total area of these States is 114,043,000 acres, with a population of 19 millions. They are divided into the following main groups :—

	Area Thousand acres	Population Thousands
Bombay States	40,892	7,409
Punjab States	3,215	408
Bihar and Orissa States	18,335	3,960
Central Provinces States	19,961	2,067
North-West Frontier Province States (including Tribal areas)	16,320	2,825
United Provinces States	4,348	1,135
Bengal States	2,911	897
Assam States	8,061	384
Total	114,043	19,085

The total area of all these States (with the exception of the Tribal areas in the North-West Frontier Province) is included in the areas of the respective British Provinces stated in column 2 of Table I of Volume I (British India), but is shown separately in column 3 of that table in order to arrive at the net area of British territory (in column 5) dealt with in that volume. But the agricultural statistics dealt within this volume relate only to the following twenty-eight States in the Bombay Presidency, the Punjab, and the United Provinces, for which information is available :—

	Area Thousand acres	Population Thousands
Bombay States—		
Bhavnagar(*a*)	1,808	426
Dharampur	450	95
Jath	627	83
Phaltan	254	43
Aundh	321	65
Sachin	29	20

(*a*) Since come under direct political relationship with the Government of India.

	Area Thousand acres	Population Thousands
Punjab States—		
Kalsia	123	57
Pataudi	34	18
Dujana	57	26
Simla Hill States (comprising Bashahr, Jubbal, Theog, Kumbarsain, Khaneti, Baghal, Ghund, Mehlog, Baghat, Madhan, Koti, Keonthal, Bija, Dhami, Darkoti and Kuthar)	3,513	307
United Provinces States—		
Benares	574	363
Rampur	571	454
Tehri-Garhwal	2,880	318
Total	11,241	2,275

(*2*) *States having direct political relations with the Government of India.*— These are divided into the following main groups :—

	Area Thousand acres	Population Thousands
Hyderabad	52,927	12,472
Mysore	18,942	5,979
Baroda	5,264	2,127
Gwalior	16,511	3,186
Kashmir	53,925	3,320
Madras States	6,843	5,460
Central India States	33,205	5,997
Rajputana States	32,551	9,844
Punjab Agency States	23,077	4,008
Baluchistan (States)	51,462	379
Sikkim	1,804	82
Total	346,511	52,854

No agricultural statistics are at present available for Baluchistan (States) and Sikkim. Of the remainder, returns are received from the following thirty-seven States :—

	Area Thousand acres	Population Thousands
Hyderabad	52,927	12,472
Mysore	18,942	5,979
Baroda	5,264	2,127
Gwalior	16,511	3,186
Kashmir	53,925	3,320
Madras States—		
Travancore	4,880	4,006
Cochin	944	979
Pudukkottai	754	427
Banganapalle	164	37
Sandur	101	11
Central India States—		
Indore	6,080	1,152
Bhopal	4,657	692
Rajgarh	613	115
Narsingarh	469	101
Barwani	754	120
Nagod	321	68
Rajputana States—		
Jaipur	10,676	2,339
Bikaner	14,922	660
Marwar	22,410	1,849
Tonk	1,634	288
Alwar	2,040	701
Kishangarh	549	78
Bharatpur	1,263	496
Jhalawar	527	96
Kotah	3,638	630
Bundi	1,421	187
Dholpur	740	280

	Area Thousand acres	Population Thousands
Punjab Agency States—		
Patiala	3,795	1,500
Jind	853	308
Nabha	620	263
Bahawalpur	12,700	781
Sirmur (Nahan)	632	140
Kapurthala	432	284
Malerkotla	107	80
Faridkot	412	151
Loharu	143	21
Bilaspur	288	98
Total	247,108	45,972

The total area of all the sixty-five reporting States named above amounts to 258,349,000* acres with a population of 48 millions. These States, therefore, represent 56 per cent of the total area, and 67 per cent of the total population, of the Indian States.

The earliest years from which the statements of agricultural statistics have been received from these sixty-five reporting States are noted below :

Mysore	1886-87
Jaipur	1892-93
Gwalior	1896-97
Bikaner, Marwar, Tonk	1898-99
Alwar, Bharatpur, Kishangarh, Jhalawar, Kotah	1900-01
Indore, Rajgarh, Narsingarh, Nagod, Patiala, Jind, Nabha, Bahawalpur	1907-08
Pudukkottai, Banganapalle, Sandur, Cochin, Travancore, Bhopal, Barwani, Sirmur, Kalsia, Pataudi, Loharu, Dujana, Kapurthala, Malerkotla, Faridkot, Simla Hill States, Bilaspur	1908-09
Kashmir	1910-11
Baroda, Bundi, Phaltan, Aundh, Sachin, Jath	1918-19
Hyderabad, Benares, Bhavnagar, Dharampur	1919-20
Dholpur, Rampur and Tehri-Garhwal	1920-21

The returns for the different States relate to the years ending on the dates stated below, so far as information is now available :—

Bikaner, Sandur, and Banganapalle	year ended 31st March
Jath, Phaltan, Aundh, and Indore	„ „ June
Mysore, Baroda, Pudukkottai, Cochin, Travancore, Gwalior, Narsingarh, Nagod, Kishangarh, Bharatpur, Kotah, Patiala, Dharampur, Benares, and Tehri-Garhwal	„ „ 30th June
Bundi	„ „ 19th July
Sachin	„ „ 31st July
Jaipur	„ „ 31st August
Marwar, Jhalawar, Bhopal, Barwani, Rampur, and Dholpur	„ „ 30th September
Hyderabad	„ „ 5th October
Tonk, Rajgarh, Alwar	„ „ 31st October

From the total area of all the sixty-five reporting States (258,349,000 acres*), deduction must be made of 123,736,000 acres, comprising chiefly unsurveyed areas and lands held on jagir, muafi, and other privileged tenures, for which statistics are not available. The net area actually covered by these statistics is, therefore, only 134,613,000 acres by professional survey,† or 134,799,000 acres according to village papers.† Table I, Total area

* The difference between this figure and the total area as shown in column 2, Table I on page 14 is due to the inclusion here of complete area figures for Barwani and Simla Hill States as given in the Census of 1921.

† For explanation of the terms " professional survey " and " village papers," see footnotes to Table I (page 8) of this volume and the Note prefixed to Volume I.

Table II, Classification of area

This area is classified, for purposes of agricultural statistics, as shown in the margin. About 17,094,000 acres, or 12·8 per cent of the total, are occupied by forests; and the area not available for cultivation, that is, land absolutely barren, or unculturable, or covered by buildings, water, and roads, or otherwise appropriated to uses other than agriculture, amounts to 23,877,000 acres or 17·9 per cent. The balance, 92,562,000 acres or 69·3 per cent, represents the area available for cultivation. Of this area, 15,027,000 acres, or 11·3 per cent of the total area, represent culturable waste, *i.e.*, land available for cultivation but not taken up, and 13,675,000 acres, or 10·2 per cent, fallow in the year under report. The net area actually sown in the year was thus 63,860,000 acres (47·8 per cent of the total area). This net area sown, however, excludes areas sown more than once in the year. If areas sown more than once (as noted below) are taken as separate area for each crop, the gross area sown in the year of report amounts to 67,321,000 acres.

	Thousand acres	Per cent
Forests	17,094	12·8
Not available for cultivation	23,877	17·9
Culturable waste other than fallow	15,027	11·3
Current fallows	13,675	10·2
Net area sown	63,860	47·8
Total	133,533*	100

Table III, Area under irrigation

The total area irrigated in the reporting States during 1923-24 was 8,537,000 acres, as against 8,640,000 acres in the preceding year. Of this, 2,329,000 acres were irrigated from Government canals, 939,000 acres from private canals, 1,324,000 acres from tanks, 2,033,000 acres from wells, and the remaining 1,912,000 acres from other sources of irrigation. These figures, however, do not take into account areas sown more than once during the year with the help of irrigation, but indicate the extent of land actually irrigated. If areas sown more than once are counted as separate area for each crop, the gross area of irrigated crops amounts to 9,522,000 acres, of which 8,651,000 acres were under food crops.

Table IV, Area under crops

The gross area cultivated with crops in the reporting States was, as stated above, 67 million acres in 1923-24. The different classes of crops and the area occupied by each, so far as details are available,† are stated in the margin. Of the total area sown, food crops occupied about 49,599,000 acres or 75·3 per cent and non-food crops about 16,267,000 acres or 24·7 per cent. Of the food crops, food-grains (cereals and pulses) occupied as much as 46,484,000 acres, or 70·6 per cent of the total area sown, and other food crops (condiments and spices, sugar, fruits and vegetables, and miscellaneous food crops together) covered some 3,115,000 acres, or only 4·7 per cent of the total. Of the non-food crops, oilseeds occupied 5,071,000 acres or 7·7 per cent of the total area sown, fibres such as cotton, hemp, etc., 6,949,000 acres or 10·6 per cent, and fodder crops 2,843,000 acres or 4·3 per cent. The other non-food crops, namely, dyes and tanning materials, drugs and narcotics (tobacco, tea, coffee, opium, etc.) and miscellaneous non-food crops together covered some 1,404,000 acres or 2·1 per cent of the total.

	Thousand acres	Per cent of total
Food-grains	46,484	70·6
Condiments and spices	600	·9
Sugar	187	·3
Fruits and vegetables	476	·7
Miscellaneous food crops	1,852	2·8
Total food crops	49,599	75·3
Oilseeds	5,071	7·7
Fibres	6,949	10·6
Dyes and tanning materials	24	...
Drugs and narcotics	461	·7
Fodder crops	2,843	4·3
Miscellaneous non-food crops	919	1·4
Total non-food crops	16,267	24·7

The total extent of land on which more than one crop was raised during the year was 3,461,000 acres.

Table V, Live-stock

Table V is returned by forty-eight States, namely, Hyderabad, Mysore, Baroda, Gwalior, Kashmir, Pudukkottai, Banganapalle, Sandur, Cochin, Travancore, Indore, Bhopal, Rajgarh, Narsingarh, Barwani, Nagod, Bikaner, Marwar, Jaipur, Kishangarh, Alwar, Bharatpur, Jhalawar, Tonk, Kotah,

* See footnotes (*e*) *and* (*f*) on page 15 of the Tables.

† *Vide* footnote (*d*) on page 2.

Bundi, Dholpur, Jath, Phaltan, Aundh, Sachin, Bhavnagar, Dharampur, Benares, Rampur, Tehri-Garhwal, Jhabua, Jobat, Sailana, Ali-Rajpur, Piploda, Dewas (Junior), Maihar, Chhatarpur, Dhar, Rutlam, Panna, and Kapurthala. According to the latest statistics, the total number of live-stock of the bovine class (bulls, bullocks, cows, buffaloes, and young stock, *i.e.*, calves and buffalo calves) is 33,259,000, of the ovine class (sheep and goats) 19,983,000, and of horses and ponies, mules, donkeys, and camels 1,009,000. The numbers of ploughs and carts are 4,644,000 and 1,256,000 respectively.

Table VI (Land Revenue) is prepared by thirty-two States, namely, Hyderabad, Mysore, Gwalior, Kashmir, Pudukkottai, Banganapalle, Sandur, Cochin, Indore, Bhopal, Rajgarh, Narsingarh, Barwani, Naged, Bikaner, Marwar, Jaipur, Alwar, Bharatpur, Jhalawar, Tonk, Kotah, Bundi, Dholpur, Jath, Phaltan, Aundh, Sachin, Dharampur, Benares, Rampur, and Tehri-Garhwal. Table VI, Land Revenue

Appendix A explains the vernacular terms used in this volume. Appendix B contains some explanatory notes which are essential for the correct understanding of the different tables. The charts illustrate (1) the classification of the total area showing the proportion of cultivated and uncultivated lands, and (2) the total area sown in 1923-24 with shares of food and non-food crops.

P. M. JOSEPH,
Deputy Director (Statistics),
for *Director General*.

DEPARTMENT OF COMMERCIAL INTELLIGENCE AND STATISTICS, INDIA,

Calcutta, May 28, 1926.

TABLES

Summary

No. 1—GENERAL SUMMARY, *Classification of*

	1906-07	1907-08	1908-09	1909-10	1910-11	1911-12	1912-13	1913-14	1914-15
Area by professional survey(*a*)	47,238	60,666	71,664	72,101	79,930	82,466	82,188	82,720	81,783
Area according to village papers	47,284	60,712	71,577	72,130	80,707	82,490	81,875	82,449	81,875
Area under forest	3,833	4,726	5,899	5,823	9,861	9,108	9,716	10,026	10,195
Area not available for cultivation	13,799	15,283	17,557	17,481	19,009	20,512	19,946	20,124	19,507
Culturable waste	10,582	14,457	14,763	15,284	15,888	16,425	15,779	16,033	15,062
Fallow land	4,146	6,371	5,480	4,619	5,717	8,582	6,037	7,508	5,176
Net area sown	14,924	19,875	27,878	28,923	30,292	27,863	30,397	28,758	31,935
Irrigated area	1,983	4,045	5,418	5,539	5,902	5,858	5,933	5,736	6,049
Area under food									
Rice	777	954	1,944	2,280	2,620	2,483	2,478	3,518	2,384
Wheat	1,148	1,816	2,786	3,186	3,701	4,175	4,392	3,991	4,176
Barley	495	813	728	757	783	1,335	981	854	938
Jowar	2,889	3,613	4,305	4,648	4,242	3,035	3,640	3,685	4,088
Bajra	1,500	2,185	3,103	2,567	2,475	1,253	2,630	2,587	2,991
Ragi	2,202	2,313	2,277	2,346	2,345	2,262	2,394	2,240	2,302
Maize	302	494	691	702	1,181	979	1,063	1,059	1,065
Gram	1,727	1,790	3,485	3,533	3,664	4,041	3,522	2,794	3,928
Other food-grains and pulses	2,084	2,673	3,522	3,734	3,677	2,805	3,389	2,987	3,897
Total food-grains	*13,124*	*16,651*	*22,841*	*23,753*	*24,688*	*22,368*	*24,489*	*22,715*	*25,769*
Sugar	46	467	121	104	127	128	131	132	108
Other food crops(*b*)	561	540	1,742	1,713	1,852	1,793	1,773	1,707	2,234
Total food crops(*d*)	13,731	17,658	24,704	25,570	26,667	24,289	26,393	24,554	28,111
Area under non-food									
Linseed	38	67	150	146	288	436	433	281	229
Sesamum (til or jinjili)	444	627	698	804	789	593	786	734	819
Rape and Mustard	39	48	124	181	211	222	322	224	536
Groundnut (*f*)	...	...	...	...	...	...	2	2	2
Coconut (*g*)	...	...	...	...	...	...	...	...	...
Castor (*f*)	...	...	...	...	...	...	...	...	...
Other oilseeds	315	306	492	678	562	735	508	453	471
Total oilseeds	*836*	*1,048*	*1,464*	*1,809*	*1,850*	*1,986*	*2,051*	*1,694*	*2,057*
Cotton	626	1,144	1,100	1,290	1,549	1,551	1,473	1,787	1,716
Other fibres	31	87	113	67	65	46	61	60	91
Indigo	18	4	10	4	12	9	8	11	7
Opium	93	77	87	69	95	51	44	22	24
Coffee	108	104	109	107	109	120	124	118	133
Tea	...	...	40	30	43	70	39	39	63
Tobacco	32	26	35	37	47	50	69	37	49
Fodder crops	175	209	755	730	996	1,056	1,266	1,369	1,370
Other non-food crops (*c*)	143	220	637	542	501	278	380	396	568
Total non-food crops (*d*)	2,062	2,919	4,350	4,685	5,267	5,217	5,515	5,533	6,078
Number of									
Bulls Bullocks	2,664	3,071	3,284	3,448	3,710	3,744	3,930	3,955	4,008
Cows	2,667	3,008	3,350	3,499	3,989	4,122	4,250	4,403	4,311
Young stock (calves)	2,320	2,738	3,235	3,444	3,592	3,944	3,852	3,896	3,788
Male Buffaloes	151	151	180	192	244	259	270	246	248
Cow "	1,039	1,173	1,290	1,367	1,458	1,475	1,473	1,526	1,536
Young stock (buffalo calves)	(*e*)	(*e*)	(*e*)	(*e*)	(*e*)	(*e*)	(*e*)	(*e*)	(*e*)

Note.—The entries in this table regarding the classification of area and areas under food and non-food crops comprise figures which were added those for Indore, Rajgarh, Narsingarh, Nagod, Patiala, Jind, Nabha, and Bahawalpur from 1907-08; for Malerkotla, Faridkot, Simla Hill States, and Bilaspur from 1908-09; for Kashmir from 1910-11; for Baroda, Phaltan, Aundh, Rampur, and Tehri-Garhwal from 1920-21.

*The entries regarding cattle comprise Mysore, Jaipur, Gwalior, Bikaner, Marwar, Tonk, Alwar, Kishangarh, Bharatpur, Barwani, and Nagod from 1908-09; for Banganapalle and Cochin from 1910-11; for Pudukkottai from 1916-17; for Sandur, Jobat, Sailana, Ali-Rajpur, Piploda, Dewas (Junior), Maihar, Chhatarpur, Dhar, Rutlam, Panna, Travancore, and Kapurthala years are given in Table V (pages 60–69).

(*a*) Excluding areas for which no returns are available.

(*b*) Condiments and spices, fruits and vegetables, and miscellaneous food crops.

(*c*) Cinchona, Indian hemp, other dyes and tanning materials, other drugs and narcotics, and miscellaneous non-food crops.

(*d*) The total of food crops and non-food crops shown here does not agree with the total sown area shown in Summary Table No. 4 for the reasons stated in the footnotes to that table (page 7).

(*e*) Included in "Young stock (calves)."

(*f*) Figures for earlier years are included in "Other oilseeds."

(*g*) Figures for earlier years are included in "Fruits and vegetables" (Other food crops).

Tables

1906-07 TO 1923-24

area [***Thousand acres***

1915-16	1916-17	1917-18	1918-19	1919-20	1920-21	1921-22	1922-23	1923-24.	
80,964	81,661	82,299	89,090	129,845	132,749	134,198	134,388	134,613	Area by professional survey.(*a*)
80,881	81,775	82,274	88,839	128,837(*h*)	132,969(*i*)	134,496(*j*)	134,549(*k*)	134,799(*l*)	Area according to village papers.
9,413	9,791	9,887	10,167	16,151	17,569	17,603	17,593	17,094	Area under forest.
19,138	18,957	19,075	20,188	22,461	23,811	23,157	23,269	23,877	Area not available for cultivation.
14,700	13,973	13,682	15,413	16,812	18,032	17,800	15,002	15,027	Culturable waste.
8,124	5,641	6,613	13,702	14,128	19,615	12,525	13,635	13,675	Fallow land.
29,506	33,413	33,017	29,369	59,730	54,172	62,611	64,166	63,860	Net area sown.
6,218	6,565	6,487	6,200	8,309	8,048	8,286	8,640	8,537	Irrigated area.

crops [***Thousand acres***

2,540	2,760	2,593	2,244	3,489	3,499	3,481	3,595	3,587	Rice.
3,682	4,349	5,333	3,542	5,300	4,739	5,006	5,524	6,011	Wheat.
873	965	1,337	754	1,033	859	1,002	1,089	1,312	Barley.
4,746	4,947	3,329	5,805	16,634	14,748	16,089	15,708	14,792	Jowar.
2,548	3,232	2,648	2,001	5,789	5,294	7,384	6,769	6,071	Bajra.
2,252	2,405	2,380	2,015	2,857	2,450	2,377	2,436	2,500	Ragi.
1,120	1,214	1,101	1,130	1,859	1,887	2,276	2,216	2,009	Maize.
2,980	4,002	4,115	2,495	4,630	3,046	4,258	4,913	4,632	Gram.
3,163	3,850	5,037	2,572	5,645	5,091	6,036	5,779	5,570	Other food-grains and pulses.
23,904	*27,724*	*27,873*	*22,558*	*47,236*	*41,613*	*47,909*	*48,029*	*46,484*	*Total food-grains.*
118	116	160	163	195	181	177	189	187	Sugar.
2,185	2,410	2,314	1,315	2,211	2,129	2,743	3,308	2,928	Other food crops.(*b*)
26,207	30,250	30,347	24,036	49,642	43,923	50,829	51,526	49,599	Total food crops.(*d*).

crops [***Thousand acres***

316	353	623	171	467	479	417	487	654	Linseed.
687	835	537	519	1,194	1,362	1,519	1,497	1,392	Sesamum (til or jinjili).
336	318	399	120	311	157	340	556	374	Rape and Mustard.
7	21	78	61	133	199	306	332	370	Groundnut.(*f*)
...	...	48	...	...	575	597	606	652	Coconut.(*g*)
...	...	...	...	...	784	1,257	1,157	1,126	Castor.(*f*)
423	466	352	324	1,707	633	562	481	503	Other oilseeds.
1,769	*1,988*	*2,037*	*1,195*	*3,812*	*4,189*	*4,998*	*5,116*	*5,071*	*Total oilseeds.*
1,065	1,579	1,724	2,255	5,998	5,037	4,985	6,373	6,748	Cotton.
62	66	73	48	198	164	155	211	201	Other fibres.
5	15	21	6	40	50	74	36	20	Indigo.
14	34	35	21	41	48	48	62	45	Opium.
118	110	115	116	108	109	106	106	103	Coffee.
70	58	61	45	47	49	49	50	50	Tea.
44	51	51	56	195	216	297	299	251	Tobacco.
1,213	1,371	1,310	1,101	1,890	2,094	3,158	2,904	2,843	Fodder crops.
519	677	920	1,041	1,432	912	1,202	1,155	935	Other non-food crops.(*e*)
4,879	5,949	6,347	5,884	13,761	12,868	15,072	16,312	16,267	Total non-food crops.(*d*)

Cattle * [***Thousands***

4,095	4,646	4,244	4,753	1,331	1,329	1,200	958	1,005	Bulls.
				8,206	9,155	9,285	9,561	9,317	Bullocks.
4,958	4,567	4,559	4,874	8,231	9,264	9,323	9,789	9,981	Cows.
3,836	3,786	3,888	4,078	5,839	6,448	6,490	5,605	5,775	Young stock (calves).
251	260	239	297	939	1,029	1,048	1,109	1,120	Male Buffaloes.
1,565	1,542	1,624	1,944	3,429	3,916	4,552	4,025	4,063	Cow ,,
(*e*)	(*e*)	(*e*)	(*e*)	2,084	2,182	2,221	1,903	1,998	Young stock (buffalo calves).

for Mysore, Jaipur, Gwalior, Bikaner, Marwar, Tonk, Alwar, Kishangarh, Bharatpur, Jhalawar, and Kotah from 1906-07, to Pudukkottai, Banganapalle, Sandur, Cochin, Travancore, Bhopal, Barwani, Sirmur, Kalsia, Pataudi, Loharu, Dujana, Kapurthala, Sachin, Jath, and Bundi from 1918-19; for Hyderabad, Benares, Bhavnagar and Dharampur from 1919-20; and for Dholpur,

Jhalawar, and Kotah from 1906-07, to which were added those for Indore, Rajgarh, and Narsingarh from 1907-08; for Bhopal, Baroda, Aundh, Phaltan, Sachin, Jath, and Bundi from 1918-19; for Hyderabad, Benares, Bhavnagar, Dharampur, Jhabua, from 1919-20; and for Kashmir, Dholpur, Rampur, and Tehri-Garhwal from 1920-21. Detailed figures for the States for five

(*h*) See footnote (*a*) on page 15.
(*i*) ,, ,, (*b*) ,, ,, ,,
(*j*) ,, ,, (*c*) ,, ,, ,,
(*k*) ,, ,, (*d*) and (*f*) on page 15.
(*l*) ,, ,, (*e*) and (*f*) on page 15.

Summary Tables—*continued*

No. 2—AREA CULTIVATED AND UNCULTIVATED, IN 1923-24, IN EACH STATE OR GROUP OF STATES

States	Area according to survey	Deduct area for which no returns exist	Net area		Cultivated		Uncultivated		Forest
			According to survey	According to village papers	Net area actually sown	Current fallows	Culturable waste other than fallow	Not available for cultivation	
	Acres	Acres	Acres	Acres	Acres	Acres	Acres	Acres	Acres
Hyderabad State	52,926,720	12,944,644	39,982,076	39,982,076(*e*)	26,492,538	2,683,500	691,117	2,571,856	6,285,845
Mysore State	18,941,873	1,322,536	17,619,337	17,619,337	5,909,243	2,044,645	690,237	7,144,770	1,830,442
Baroda State	5,263,773	...	5,263,773	5,263,773	3,010,570	...	836,455	979,849	436,899
Gwalior State	16,510,810	3,706,081	12,804,729	12,804,729	4,267,838	2,321,769	1,295,991	3,491,511	1,427,620
Kashmir State	53,925,120	47,251,289	(*f*)6,673,831	6,673,831	1,802,014	270,465	818,876	1,840,725	1,941,751
Madras States	6,843,156	1,728,260	5,114,896	(*g*)5,372,076	2,931,282	354,486	971,601	607,653	498,695
Central India States (*a*)	12,545,944	2,603,419	9,942,525	9,976,343	3,987,383	1,928,107	1,169,863	1,144,750	1,746,240
Rajputana States (*b*)	59,820,032	40,696,304	19,123,728	19,136,227	6,853,474	2,734,638	5,171,326	3,458,210	918,579
Punjab Agency States*	19,982,294	9,409,161	10,573,133	10,567,223	5,849,494	886,222	1,859,342	1,505,371	466,794
Punjab States	812,753	...	812,753	831,908	321,549	25,986	289,801	52,612	141,960
Bombay States (*c*)	3,488,663	615,726	2,872,937	2,741,513	1,619,331	298,808	557,005	114,440	151,929
United Provinces States (*d*)	4,025,682	196,635	3,829,047	3,830,249	815,242	126,319	675,785	965,492	1,247,411
Total	255,086,820	120,474,055	134,612,765	134,799,285 (*h*)	63,859,958	13,674,945	15,027,399	23,877,239	17,094,165

No. 3—AREA UNDER IRRIGATION, IN 1923-24, IN EACH STATE OR GROUP OF STATES

States	Area Irrigated						Crops Irrigated		
	By canals		By tanks	By wells	Other sources	Total area irrigated	Rice	Wheat	Barley
	Government	Private							
	Acres	Acres	Acres	Acres	Acres	Acres	Acres	Acres	Acres
Hyderabad State	72,816	9,345	559,720	355,796	131,006	1,128,683	665,961	545,257	12,517
Mysore State	124,609	11,920	465,544	87,001	510,064	1,199,138	634,108	1,036	...
Baroda State	1,025	...	321	155,112	783	157,241	2,110	88,040	...
Gwalior State	...	31,791	21,284	149,027	2,031	204,133	12,365	85,185	26,461
Kashmir State	101,837	575,027	4,576	7,166	9,866	698,472	383,394	78,429	19,616
Madras States	389,925	107,431	203,371	19,314	1,079,751	1,799,792	252,757	34	2
Central India States (*a*)	...	...	5,581	75,019	8,018	88,618	931	41,399	4,045
Rajputana States (*b*)	59,428	9,512	56,985	619,171	117,687	862,783	1,107	218,849	88,915
Punjab Agency States*	1,552,692	127,254	139	392,206	26,290	2,098,581	108,603	756,452	92,181
Punjab States	5,210	16,127	3	9,531	11,794	42,665	1,008	12,845	3,065
Bombay States (*c*)	2,423	44	...	93,031	37	95,535	190	44,135	61
United Provinces States (*d*)	18,868	50,997	6,158	70,689	14,600	161,312	39,611	22,755	24,510
Total	2,328,833	939,448	1,323,682	2,033,063	1,911,927	8,536,953	2,102,145	1,894,416	271,373

* See explanation given in footnote (*e*) on page 12.
(*a*) Six States. (*b*) Eleven States. (*c*) Six States. (*d*) Three States.
(*e*) See footnote (*e*) on page 15. (*f*) See footnote (*a*) on page 8. (*g*) See footnote (*f*) on page 15.
(*h*) See footnotes (*e*) and (*f*) on page 15.

Summary Tables—*continued*

No. 3—AREA UNDER IRRIGATION, IN 1923-24, IN EACH STATE OR GROUP OF STATES—*continued*

States	Crops Irrigated								
	Jowar	Bajra	Maize	Other cereals and pulses	Sugarcane	Other food crops	Cotton	Other non-food crops	Total area of crops irrigated
	Acres	Acres	Acres	Acres	Acres	Acres	Acres	Acres	Acres
Hyderabad State	110,892	104,625	64,396	217,613	19,767	77,580	27,941	36,252	1,882,801
Mysore State	103,187	4,335	6,502	294,817	34,704	62,289	13,252	42,676	1,196,906
Baroda State	...	...	...	37,137	2,732	17,176	...	6,367	153,562
Gwalior State	151	2	2,093	20,241	9,203	9,402	4,362	45,913	215,378
Kashmir State	1,025	2,277	77,723	74,922	3,607	61,748	6,970	30,865	740,576
Madras States	1,523	300	23	602,131	677	802,877	175	133,181	1,793,680
Central India States (*a*)	15	5	561	8,836	6,905	16,873	1,855	10,725	92,150
Rajputana States (*b*)	14,195	10,284	15,933	335,400	2,676	109,390	26,444	67,883	891,076
Punjab Agency States*	96,299	79,087	58,953	428,141	22,733	169,599	111,107	292,411	(*e*)2,241,012
Punjab States	112	12	839	11,250	180	21,361	182	1,979	52,833
Bombay States (*c*)	6,689	1,458	920	15,117	872	22,452	32	6,880	98,806
United Provinces States (*d*)	4	2	58	28,669	13,103	1,450	27	3,449	(*f*)163,046
Total	334,092	202,387	228,001	2,074,274	117,159	1,372,197	192,347	678,581	(*g*)2,521,826

* See explanation given in footnote (*e*) on page 12.

(*a*) Six States. (*b*) Eleven States. (*c*) Six States. (*d*) Three States.

(*e*) Includes 25,446 acres for the Sirmur State for which details are not available.

(*f*) „ 29,408 „ „ the Tehri-Garhwal State for which details are not available.

(*g*) „ 54,854 „ „ which details are not available.

No. 4—AREAS UNDER DIFFERENT CROPS, IN 1923-24

States	Food-grains									
	Rice	Wheat	Barley	Jowar or cholum	Bajra or cumbu	Ragi or marua	Maize	Gram (pulse)	Other food-grains and pulses	Total
	Acres	Acres	Acres	Acres	Acres	Acres	Acres	Acres	Acres	Acres
Hyderabad State	826,332	686,879	18,432	9,717,917	2,385,930	256,513	736,966	842,058	1,829,504	17,300,531
Mysore State	648,872	2,344	164	601,845	124,880	2,162,685	270	678,029	730,447	4,949,536
Baroda State	165,981	99,158	...	562,443	560,250	...	...	15,926	447,822	1,851,580
Gwalior State	36,178	1,169,653	100,653	1,076,473	213,255	...	136,116	640,986	361,895	3,735,209
Kashmir State	415,049	472,640	86,627	5,389	108,586	11,279	540,083	21,174	255,068	1,915,895
Madras States	1,095,732	57	34	70,291	13,041	38,380	23	37,036	118,543	1,373,137
Central India States (*a*)	59,882	1,199,986	19,922	815,210	146,038	9,956	135,003	348,968	247,338	2,982,303
Rajputana States (*b*)	6,045	814,471	444,409	840,195	1,461,590	3,360	126,528	752,972	826,948	5,276,516
Punjab Agency States*	139,550	1,195,091	463,104	354,073	744,730	1,462	215,273	1,173,080	510,756	4,797,119
Punjab States	17,395	84,049	41,106	12,063	33,999	13,530	39,849	29,006	86,219	357,216
Bombay States (*c*)	25,832	168,316	82,005	694,172	234,873	310	3,347	19,312	29,494	1,257,661
United Provinces States (*d*)	149,980	118,349	55,838	41,393	44,043	2,178	75,951	73,233	126,374	687,339
Total	3,586,826	6,010,993	1,312,294	14,791,464	6,071,215	2,499,653	2,009,409	4,631,780	5,570,408	46,484,042

States	Fibres				Dyes and Tanning Materials		Drugs and		
	Cotton	Sann	Other fibres	Total	Indigo	Others	Opium	Tea	Coffee
	Acres	Acres	Acres	Acres	Acres	Acres	Acres	Acres	Acres
Hyderabad State	3,890,392	30,429	74,275	3,995,096	15,082	...	...	...	...
Mysore State	88,290	...	5,077	93,367	...	166	...	392	97,585
Baroda State	820,535	...	9,343	829,878	...	...	895	...	...
Gwalior State	463,238	29,081	1,873	494,192	108	...	17,662	...	...
Kashmir State	36,742	4,612	1,377	42,731	2	230	325	32	...
Madras States	33,411	...	513	33,924	26	4	...	49,275	5,555
Central India States (*a*)	778,881	17,260	652	796,793	3	4	7,089	...	...
Rajputana States (*b*)	197,636	10,753	984	209,373	2,509	2,390	15,796	..	...
Punjab Agency States*	186,438	6,165	1,915	194,518	2,520	405	131	..	...
Punjab States	4,571	193	14	4,778	41	2	2,220	...	...
Bombay States (*c*)	231,792	75	1,407	233,274	...	...	...	...	...
United Provinces States (*d*)	15,747	...	5,673	21,420	8	1	1,211	...	...
Total	6,747,673	98,568	103,103	6,949,344	20,299	3,202	45,329	49,699	103,140

* See explanation given in footnote (*e*) on page 12.
(*a*) Six States. (*b*) Eleven States. (*c*) Six States. (*d*) Three States.

Tables—*concluded*

IN EACH STATE OR GROUP OF STATES

Oilseeds								Condiments and spices	Sugar		States
Linseed	Sesamum (til or jinjili)	Rape and mustard	Ground-nut	Coconut	Castor	Other oil-seeds	Total		Sugar-cane	Others	
Acres	Acres	Acres	Acres	Acres	Acres	Acres	Acres	Acres	Acres	Acres	
252,216	636,472	14,267	193,871	...	898,208	265,277	2,260,311	310,428	31,805	...	Hyderabad State
1,380	74,860	6,818	102,345	122,414	116,982	50,814	475,613	140,521	34,866	866	Mysore State
101	84,293	34,208	...	...	107,822	1,990	228,414	12,525	2,706	...	Baroda State
112,462	158,137	35,678	4,836	...	...	20,617	331,730	8,632	9,837	...	Gwalior State
24,364	21,080	25,448	1	..	...	31,013	101,906	3,734	7,330	108	Kashmir State
6	10,518	...	58,896	529,461	2,623	1,287	602,791	50	6,953	...	Madras States
110,377	155,120	1,180	6,521	...	20	3,190	276,408	10,641	7,081	16	Central India States
142,015	171,796	159,069	519	...	526	5,512	479,437	91,217	5,858	32	Rajputana States
4,419	21,768	93,640	144	...	...	77,110	197,081	14,654	53,686	1,452	Punjab Agency States
397	2,267	1,621	...	...	...	2,755	7,040	833	1,904	2	Punjab States
1,136	52,865	...	3,447	...	162	43,214	100,824	2,695	2,363	...	Bombay States
5,012	2,783	1,673	4	...	...	90	9,562	4,224	20,100	...	United Provinces States
653,885	1,391,959	373,602	370,534	651,875	1,126,343	502,869	5,071,117	600,151	184,579	2,476	Total

Narcotics		Fodder crops	Fruits and vegetables including root crops	Miscellaneous crops		Total area sown	*Deduct* area sown more than once	Net area sown	States
Tobacco	Other drugs and narcotic.			Food	Non-food				
Acres	Acres	Acres	Acres	Acres	Acres	Acres	Acres	Acres	
158,778	...	1,327,712	195,950	1,009,604	352,538	26,957,835	465,297	26,492,538	Hyderabad State
26,289	9,494	48,696	61,535	76,863	129,021	6,144,810	235,567	5,909,243	Mysore State
27,833	68	80,561	13,446	...	18,876	3,066,872	56,302	3,010,570	Baroda State
8,376	34	10,873	11,931	90,649	20,771	4,740,004	472,166	4,267,838	Gwalior State
4,569	185	32,309	31,713	11,374	3,501	2,155,944	353,930	1,802,014	Kashmir State
737	241	83	81,426	429,296	114,711	2,996,186 (a)	64,904	2,931,282	Madras States
4,485	1,315	312,385	20,073	9,387	9,924	4,437,907	450,524	3,987,383	Central India States
10,820	102	274,513	26,581	43,764	21,977	7,286,153 (b)	432,679	6,853,474	Rajputana States
6,729	38	715,363	16,607	156,134	240,674	6,496,900 (c)	647,406	5,849,494	Punjab Agency States
439	965	12,965	2,251	1,719	1,059	393,434	71,885	321,549	Punjab States
376	...	7,257	8,580	19,059	5,418	1,637,507	18,176	1,619,331	Bombay States
1,387	3	20,449	5,308	4,376	195	1,007,491 (d)	192,249	815,242	United Provinces States
250,818	12,445	2,843,166	475,401	1,852,225	918,665	67,321,043 (e)	3,461,085	63,859,958	Total.

(*a*) Includes 297,977 acres for which details are not available.
(*b*) „ 825,268 „ „ „ „
(*c*) „ 99,789 „ „ „ „
(*d*) „ 231,911 „ „ „ „
(*e*) „ 1,454,945 „ „ „ „

Table I

No. 5—AREA (in acres) OF EACH STATE

State	Area according to professional survey	Deduct—Area for which no returns exist	Net area by professional survey	Corresponding area in village papers
1	2	3	4	5
Hyderabad				
1919-20	51,255,680	13,017,147	38,238,533	38,238,533
1920-21	51,255,680	13,013,352	38,242,328	38,242,328
1921-22	52,926,720	13,091,178	39,835,542	39,835,542
1922-23	52,926,720	13,010,527	39,916,193	39,916,193
1923-24	52,926,720	12,944,644	39,982,076	39,982,076
Mysore				
1919-20	18,865,085	1,416,181	17,448,904	17,448,904
1920-21	18,865,171	1,417,680	17,447,491	17,447,491
1921-22	18,861,890	1,418,511	17,443,379	17,443,379
1922-23	18,860,233	1,322,702	17,537,531	17,537,531
1923-24	18,941,873	1,322,536	17,619,337	17,619,337
Baroda				
1919-20	5,236,480	105,070	5,131,410	5,131,410
1920-21	5,116,544	...	5,116,544	5,116,544
1921-22	5,118,471	...	5,118,471	5,118,471
1922-23	5,153,336	...	5,153,336	5,153,336
1923-24	5,263,773	...	5,263,773	5,263,773
Gwalior				
1919-20	16,510,810	3,734,033	12,776,777	12,776,777
1920-21	16,510,810	3,740,918	12,769,892	12,769,892
1921-22	16,510,810	3,713,113	12,797,697	12,797,697
1922-23	16,510,810	3,701,650	12,809,160	12,809,160
1923-24	16,510,810	3,706,081	12,804,729	12,804,729
Kashmir (*a*)				
1919-20	54,036,480	47,327,454	6,709,026	6,709,026
1920-21	53,925,120	47,233,601	6,691,519	6,691,519
1921-22	53,925,120	47,239,596	6,685,524	6,685,524
1922-23	53,925,120	47,254,603	6,670,517	6,670,517
1923-24	53,925,120	47,251,289	6,673,831	6,673,831
Pudukkottai				
1919-20	754,291	...	754,291	720,634
1920-21	754,291	...	754,291	720,836
1921-22	754,291	...	754,291	721,357
1922-23	754,291	...	754,291	721,332
1923-24	754,291	...	754,291	721,568
Banganapalle				
1919-20	163,187	23,333	139,854	139,907
1920-21	163,904	24,041	139,863	139,911
1921-22	163,904	24,041	139,863	139,901
1922-23	163,904	24,041	139,863	139,898
1923-24	163,904	24,039	139,865	139,910
Sandur				
1919-20	101,395	76,854	24,541	24,541
1920-21	101,395	76,854	24,541	24,541
1921-22	101,395	76,854	24,541	24,541
1922-23	101,395	76,854	24,541	24,541
1923-24	101,395	76,849	24,546	24,546

Column 2.—The professional survey is that carried out by the Survey of India in Northern India, and by the corresponding departments in Southern India. In States where there has been no professional survey, the figures are based on the best available information.

Column 3.—In this column is deducted the entire area for which the statistics required for Tables II and IV are not forthcoming in whole or in part. This area comprises chiefly estates held on privileged tenures, which have not yet been surveyed and which possess at present no agency for the annual collection of agricultural statistics. As surveys extend and the organisation of village statistical establishments develops, the area in this column is reduced, and that entered in the next columns (4 and 5) and dealt with in Tables II and IV is correspondingly increased.

Columns 4 and 5.– Column 4 is a check on the accuracy of column 5. In the latter, "village papers" mean "the papers prepared by the village accountants." In States where no village papers exist, or where the source of information is the same for both the survey and the village papers, the figures in column 4 are necessarily repeated in column 5. The area in village papers may differ somewhat from that given by the Survey Department, (*a*) because, while the survey area is calculated in block, the area by village papers represents the added total of field and village areas, and (*b*) because the system followed as regards the inclusion or exclusion of areas covered by water, buildings, roads, and railroads is not always uniform in the two sets of returns.

(*a*) See notes in Appendix B (Table I).

Table I—*continued*

No. 5—AREA (in acres) OF EACH STATE—*continued*

STATE	Area according to professional survey	Deduct—Area for which no returns exist	Net area by professional survey	Corresponding area in village papers
1	2	3	4	5
Cochin (a)				
1919-20	897,367	260,940	636,427	636,427
1920-21	946,880	307,039	639,841	639,841
1921-22	946,880	307,039	639,841	639,841
1922-23	943,818	307,039	636,779	636,779
1923-24	943,837	307,040	636,797	636,797
Travancore				
1919-20	4,879,573	...	4,879,573	3,854,414
1920-21	4,416,003	809,780	3,606,223	3,809,807
1921-22	4,414,475	809,062	3,605,413	3,795,791
1922-23	4,436,798	882,535	3,554,263	3,819,498
1923-24	4,879,729	1,320,332	3,559,397	3,849,255
Total Madras States				
1919-20	*6,795,813*	*361,127*	*6,434,686*	*5,375,923*
1920-21	*6,382,473*	*1,217,714*	*5,164,759*	*5,334,936*
1921-22	*6,380,945*	*1,216,996*	*5,163,949*	*5,321,431*
1922-23	*6,400,206*	*1,290,469*	*5,109,737*	*5,342,048*
1923-24	*6,843,156*	*1,728,260*	*5,114,896*	*5, 372,076*
Indore				
1919-20	6,080,000	1,608,985	4,471,015	4,471,015
1920-21	6,080,000	1,616,020	4,463,980	4,463,980
1921-22	6,080,000	1,616,331	4,463,669	4,463,669
1922-23	6,080,000	1,607,094	4,472,906	4,472,906
1923-24	6,080,000	1,607,482	4,472,518	4,472,518
Bhopal				
1919-20	4,656,917	578,472	4,078,445	4,078,445
1920-21	4,656,917	584,317	4,072,600	4,072,600
1921-22	4,656,917	590,417	4,066,500	4,066,500
1922-23	4,656,917	961,339	3,695,578	3,695,578
1923-24	4,656,917	961,281	3,695,636	3,695,578
Rajgarh				
1919-20	613,030	...	613,030	613,030
1920-21	613,030	...	613,030	613,030
1921-22	613,030	...	613,030	613,030
1922-23	613,030	...	613,030	613,030
1923-24	613,030	...	613,030	613,030
Narsingarh (b)				
1919-20	469,121	780	468,341	468,341
1920-21	469,121	780	468,341	468,341
1921-22	469,121	780	468,341	468,341
1922-23	469,154	780	468,374	468,374
1923-24	469,154	780	468,374	468,374

See explanations given in the footnotes (page 8).

(*a*) *Column 3* states the area of unsurveyed forests.

(*b*) *Column 2* states the area of the State as ascertained by revenue survey. *Column 3* states the area of jagir villages for which returns or estimates are not available.

Table I—*continued*

No. 5—AREA (in acres) OF EACH STATE—*continued*

STATE	Area according to professional survey	Deduct—Area for which no returns exist	Net area by professional survey	Corresponding area in village papers
1	2	3	4	5
Barwani (a)				
1919-20	405,836	26,565	379,271	405,836
1920-21	405,910	26,640	379,270	405,910
1921-22	405,925	33,861	372,064	405,925
1922-23	405,940	33,876	372,064	405,940
1923-24	405,940	33,876	372,064	405,940
Nagod				
1919-20	320,903	...	320,903	320,903
1920-21	320,903	...	320,903	320,903
1921-22	320,903	...	320,903	320,903
1922-23	320,903	...	320,903	320,903
1923-24	320,903	...	320,903	320,903
Total Central India States				
1919-20	*12,545,807*	*2,214,802*	*10,331,005*	*10,357,570*
1920-21	*12,545,881*	*2,227,757*	*10,318,124*	*10,344,764*
1921-22	*12,545,896*	*2,241,389*	*10,304,507*	*10,338,358*
1922-23	*12,545,944*	*2,603,089*	*9,942,855*	*9,976,731*
1923-24	*12,545,944*	*2,603,419*	*9,942,525*	*9,976,343*
Bikaner				
1919-20	14,921,546	10,844,327	4,077,219	4,077,219
1920-21	14,921,546	10,843,802	4,077,744	4,077,744
1921-22	14,921,546	10,820,152	4,101,394	4,101,394
1922-23	14,921,546	10,791,906	4,129,640	4,129,640
1923-24	14,921,546	10,791,906	4,129,640	4,129,640
Marwar				
1919-20	22,410,240	19,053,979	3,356,261	3,356,261
1920-21	22,410,240	19,053,979	3,356,261	3,356,261
1921-22	22,410,240	19,053,979	3,356,261	3,356,261
1922-23	22,410,240	19,053,979	3,356,261	3,356,261
1923-24	22,410,240	19,053,979	3,356,261	3,356,261
Jaipur (b)				
1919-20	9,970,560	7,700,428	2,270,132	2,270,132
1920-21	10,676,480	8,406,348	2,270,132	2,270,132
1921-22	10,676,480	8,406,348	2,270,132	2,270,132
1922-23	10,676,480	8,406,348	2,270,132	2,270,132
1923-24	10,676,480	8,406,348	2,270,132	2,270,132
Kishangarh (c)				
1919-20	549,120	491,018	58,102	58,102
1920-21	549,120	483,320	65,800	65,800
1921-22	549,120	491,555	57,565	57,565
1922-23	549,120	490,868	58,252	58,252
1923-24	549,120	481,783	67,337	67,337

See explanations given in the footnotes (page 8).

(*a*) *Column 2* excludes forest areas, the area of forest villages managed by the Forest Department, and about 6,980 acres of unsettled jagir villages.

(*b*) See notes in Appendix B (Table I).

(*c*) *Column 3* states the areas of jagir and other alienated lands.

Table I—*continued*

No. 5—AREA (in acres) OF EACH STATE—*continued*

State	Area according to professional survey	Deduct—Area for which no returns exist	Net area by professional survey	Corresponding area in village papers
1	2	3	4	5
Alwar (a)				
1919-20	2,037,223	283,406	1,753,817	1,753,817
1920-21	2,037,223	285,114	1,752,109	1,752,109
1921-22	2,036,388	285,232	1,751,156	1,751,156
1922-23	2,038,332	285,983	1,752,349	1,752,349
1923-24	2,039,720	357,838	1,681,882	1,681,882
Bharatpur				
1919-20	1,263,408	...	1,263,408	1,275,916
1920-21	1,263,408	...	1,263,408	1,275,916
1921-22	1,263,408	...	1,263,408	1,275,916
1922-23	1,263,408	...	1,263,408	1,275,916
1923-24	1,263,408	...	1,263,408	1,275,907
Jhalawar (b)				
1919-20	527,210	162,013	365,197	365,197
1920-21	527,210	161,702	365,508	365,508
1921-22	527,210	164,377	362,833	362,833
1922-23	527,210	154,260	372,950	372,950
1923-24	527,185	150,061	377,124	377,124
Tonk				
1919-20	1,634,130	359,344	1,274,786	1,274,786
1920-21	1,634,130	356,672	1,277,458	1,277,458
1921-22	1,634,035	361,327	1,272,708	1,272,708
1922-23	1,634,038	350,890	1,283,148	1,283,148
1923-24	1,634,038	358,079	1,275,959	1,275,959
Kotah				
1919-20	3,637,760	559,689	3,078,071	3,078,071
1920-21	3,637,760	555,703	3,082,057	3,082,057
1921-22	3,637,760	555,634	3,082,126	3,082,126
1922-23	3,637,760	552,418	3,085,342	3,085,342
1923-24	3,637,760	549,690	3,088,070	3,088,070
Bundi				
1919-20	1,420,800	559,646	861,154	861,154
1920-21	1,420,800	558,400	862,400	862,400
1921-22	1,420,800	558,400	862,400	862,400
1922-23	1,420,800	559,700	861,100	861,100
1923-24	1,420,800	546,620	874,180	874,180
Dholpur				
1920-21	739,735	...	739,735	739,735
1921-22	739,735	...	739,735	739,735
1922-23	739,735	...	739,735	739,735
1923-24	739,735	...	739,735	739,735
Total Rajputana States				
1919-20	*58,371,997*	*40,013,850*	*18,358,147*	*18,370,655*
1920-21	*59,317,652*	*40,705,040*	*19,112,612*	*19,125,120*
1921-22	*59,316,722*	*40,697,004*	*19,119,718*	*19,132,226*
1922-23	*59,318,669*	*40,646,352*	*19,172,317*	*19,184,825*
1923-24	*59,320,032*	*40,696,304*	*19,123,728*	*19,136,227*
Patiala				
1919-20	3,794,780	...	3,794,780	3,794,780
1920-21	3,794,780	...	3,794,780	3,794,780
1921-22	3,794,788	...	3,794,788	3,794,788
1922-23	3,794,795	...	3,794,795	3,794,795
1923-24	3,794,795	...	3,794,795	3,794,795

See explanations given in the footnotes (page 8).

(*a*) *Column 2.*—As there has been no revenue survey so far, this column states the area of the State according to the best available information. *Column 3* states the areas of jagir and muafi villages, the boundaries of which have been demarcated, but for which the statistics required for other tables are not available. *Columns 4 and 5.*—In the absence of any revenue survey data, the figures in column 5 are repeated in column 4.

(*b*) *Column 3* states the area held by jagirdars and udakdars, as well as the muafi plots in khalsa villages for which no separate record is maintained.

Table I—*continued*

No. 5—AREA (in acres) OF EACH STATE—*continued*

State	Area according to professional survey	Deduct—Area for which no returns exist	Net area by professional survey	Corresponding area in village papers
1	2	3	4	5
Jind				
1919-20	852,613	...	852,613	852,613
1920-21	852,613	...	852,613	852,613
1921-22	852,613	...	852,613	852,613
1922-23	852,613	...	852,613	852,613
1923-24	852,613	...	852,613	852,613
Nabha				
1919-20	620,437	...	620,437	620,437
1920-21	620,437	...	620,437	620,437
1921-22	620,491	...	620,491	620,491
1922-23	620,492	...	620,492	620,492
1923-24	620,492	...	620,492	620,492
Bahawalpur (a)				
1919-20	12,700,000	9,409,155	3,290,845	3,290,845
1920-21	12,700,000	9,405,706	3,294,294	3,294,520
1921-22	12,700,000	9,404,671	3,295,329	3,295,329
1922-23	12,700,000	9,409,597	3,290,403	3,290,403
1923-24	12,700,000	9,409,161	3,290,839	3,290,839
Sirmur				
1919-20	631,571	...	631,571	631,571
1920-21	631,701	...	631,701	631,701
1921-22	632,054	...	632,054	632,054
1922-23	632,163	...	632,163	632,163
1923-24	632,188	...	632,188	632,188
Kapurthala				
1919-20	415,762	...	415,762	415,762
1920-21	420,367	...	420,367	420,367
1921-22	420,692	...	420,692	420,692
1922-23	420,690	...	420,690	420,690
1923-24	431,690	...	431,690	431,690
Malerkotla (b)				
1919-20	106,955	...	106,955	106,357
1920-21	106,955	...	106,955	106,357
1921-22	106,955	...	106,955	106,357
1922-23	106,955	...	106,955	106,357
1923-24	106,955	...	106,955	106,362
Faridkot				
1919-20	411,520	...	411,520	405,249
1920-21	411,520	...	411,520	405,249
1921-22	411,520	...	411,520	405,249
1922-23	411,520	...	411,520	405,267
1923-24	411,520	...	411,520	405,267
Loharu				
1919-20	143,365	...	143,365	143,365
1920-21	143,375	...	143,375	143,375
1921-22	143,375	...	143,375	143,375
1922-23	143,376	...	143,376	143,376
1923-24	143,376	...	143,376	143,376
Bilaspur(d)				
1919-20	...	...	...	...
1920-21	...	...	...	...
1921-22	...	...	...	...
1922-23	288,665	...	288,665	289,470
1923-24	288,665	...	288,665	289,601
Total Punjab Agency States (e)				
1919-20	(c)	(c)	(c)	(c)
1920-21	(c)	(c)	(c)	(c)
1921-22	(c)	(c)	(c)	(c)
1922-23	*19,971,269*	*9,409,597*	*10,561,672*	*10,555,626*
1923-24	*19,982,294*	*9,409,161*	*10,573,133*	*10,567,223*

See explanations given in the footnotes (page 8).

(*a*) *Column 3* states unsurveyed areas.

(*b*) *Column 2* states the area of the State according to Settlement records.

(*c*) Included in "Total Punjab States."

(*d*) Formerly included in the Simla Hill States.

(*e*) Constituted out of the Punjab States as a separate agency having direct political relationship with the Government of India.

Table I—*continued*

No. 5—AREA (in acres) OF EACH STATE—*continued*

STATE	Area according to professional survey	Deduct—Area for which no returns exist	Net area by professional survey	Corresponding area in village papers
1	2	3	4	5
Kulsia				
1919-20	122,630	...	122,630	122,639
1920-21	122,633	...	122,633	122,633
1921-22	122,651	...	122,651	122,65[illegible]
1922-23	122,560	...	122,560	122,569
1923-24	122,573	...	122,573	122,573
Pataudi				
1919-20	33,925	...	33,925	33,705
1920-21	33,925	...	33,925	33,705
1921-22	33,925	...	33,925	33,705
1922-23	33,925	...	33,925	33,705
1923-24	33,925	...	33,925	33,705
Dujana				
1919-20	56,742	2,304	54,438	56,742
1920-21	56,663	...	56,663	56,410
1921-22	56,663	..	56,663	56,739
1922-23	56,663	...	56,663	56,739
1923-24	56,663	..	56,663	56,986
Simla Hill States (a)				
1919-20	768,373	...	768,373	784,616
1920-21	768,304	...	768,304	785,305
1921-22	598,032	...	598,032	615,681
1922-23	599,592	...	599,592	618,022
1923-24	599,592	...	599,592	618,644
Total Punjab States				
1919-20	*20,658,673*	*9,411,459*	*11,247,214*	*11,258,672*
1920-21	*20,663,273*	*9,405,706*	*11,257,567*	*11,267,452*
1921-22	*20,493,759*	*9,404,671*	*11,089,088*	*11,099,724*
1922-23 (b)	*812,740*	...	*812,740*	*831,026*
1923-24	*812,753*	...	*812,753*	*831,908*
Jath				
1919-20	570,893	...	570,893	570,893
1920-21	570,893	...	570,893	570,893
1921-22	570,893	...	570,893	570,893
1922-23	627,452	...	627,452	627,452
1923-24	627,452	...	627,452	627,452
Phaltan				
1919-20	254,038	...	254,038	254,038
1920-21	254,038	...	254,038	254,038
1921-22	254,038	...	254,038	254,038
1922-23	254,038	...	254,038	254,038
1923-24	254,038	...	254,038	254,038

See explanations given in the footnotes (page 8).

(*a*) Statistics are furnished by certain States of this group, namely, Bashahr, Jubbal, Theog, Kumbarsain, Khaneti, Bagha, Ghund, Mehlog, Baghat, Madhan, Koti, Keonthal, Bija, Dhami, Darkoti and Kuthar. These represent about 86 per cent. of the aggregate area of all the States comprised in the group. The returns, however, relate generally to the settled portions of the reporting States.

(*b*) Difference due to the exclusion of figures of certain States which have been shown under "Total Punjab Agency States" owing to administrative changes.

Table I—*concluded*

No. 5—AREA (in acres) OF EACH STATE—*concluded*

State	Area according to professional survey	Deduct—Area for which no returns exist	Net area by professional survey	Corresponding area in village papers
1	2	3	4	5
Aundh				
1919-20	320,967	9,065	311,902	311,902
1920-21	320,967	9,065	311,902	311,902
1921-22	320,967	9,065	311,902	311,902
1922-23	320,967	9,065	311,902	311,902
1923-24	320,967	9,065	311,902	311,902
Sachin				
1919-20	28,498	...	28,498	28,498
1920-21	28,641	...	28,641	28,641
1921-22	28,641	...	28,641	28,641
1922-23	28,641	...	28,641	28,641
1923-24	28,639	...	28,639	28,639
Bhavnagar				
1919-20	1,807,810	546,607	1,261,203	1,261,203
1920-21	1,807,810	542,937	1,264,873	1,264,873
1921-22	1,807,810	541,105	1,266,705	1,348,808
1922-23	1,807,810	539,469	1,268,341	1,136,917
1923-24 (*a*)	1,807,810	539,469	1,268,341	1,136,917
Dharampur				
1919-20	449,757	84,636	365,121	365,121
1920-21	449,757	80,565	369,192	369,192
1921-22	449,757	70,709	379,048	379,048
1922-23	449,757	67,144	382,613	382,613
1923-24	449,757	67,192	382,565	382,565
Total Bombay States				
1919-20	*3,431,963*	*640,308*	*2,791,655*	*2,791,655*
1920-21	*3,432,106*	*632,567*	*2,799,539*	*2,799,539*
1921-22	*3,432,106*	*620,879*	*2,811,227*	*2,893,330*
1922-23	*3,488,665*	*615,678*	*2,872,987*	*2,741,563*
1923-24	*3,488,663*	*615,726*	*2,872,937*	*2,741,513*
Benares				
1919-20	574,456	196,914	377,542	377,542
1920-21	574,456	196,884	377,572	377,572
1921-22	574,456	196,846	377,610	377,610
1922-23	574,456	196,742	377,714	377,714
1923-24	574,456	196,635	377,821	377,821
Rampur				
1920-21	571,226	...	571,226	572,253
1921-22	571,226	...	571,226	572,428
1922-23	571,226	...	571,226	572,427
1923-24	571,226	...	571,226	572,428
Tehri Garhwal				
1920-21	2,880,000	...	2,880,000	2,880,000
1921-22	2,880,000	...	2,880,000	2,880,000
1922-23	2,880,000	...	2,880,000	2,880,000
1923-24	2,880,000	...	2,880,000	2,880,000
Total United Provinces States				
1919-20	*574,456*	*196,914*	*377,542*	*377,542*
1920-21	*4,025,682*	*196,884*	*3,828,798*	*3,829,825*
1921-22	*4,025,682*	*196,846*	*3,828,836*	*3,830,038*
1922-23	*4,025,682*	*196,742*	*3,828,940*	*3,830,141*
1923-24	*4,025,682*	*196,635*	*3,829,047*	*3,830,249*
Total				
1919-20	248,283,244	118,438,345	129,844,899	128,836,667
1920-21	252,540,392	119,791,219	132,749,173	132,969,410
1921-22	254,038,121	119,840,183	134,197,938	134,495,730
1922-23	254,439,394	120,051,409	134,387,985	134,548,697
1923-24	255,086,820	120,474,055	134,612,765	134,799,285

(*a*) Repeated from last year's return, later information not being available.

Table II

No. 6—CLASSIFICATION OF THE AREA (in acres) OF EACH STATE

STATE	Forests	Not available for cultivation	Culturable waste other than fallow	Current fallows	Net area sow n	Total
1	2	3	4	5	6	7
Hyderabad						
1919-20	6,075,157	2,716,080	1,289,650	5,155,405	23,447,744	38,238,533(*a*)
1920-21	6,075,157	2,675,971	1,653,307	7,313,612	20,253,907	38,242,328(*b*)
1921-22	6,118,516	2,494,130	1,038,038	2,980,525	26,404,255	39,835,542(c)
1922-23	6,116,516	2,750,819	696,466	3,083,266	26,393,842	39,916,193(*d*)
1923-24	6,285,845	2,571,856	691,117	2,683,500	26,492,538	39,982,076(*e*)
Mysore						
1919-20	2,212,377	6,616,524	758,883	1,662,713	6,198,407	17,448,904
1920-21	2,311,215	6,530,530	747,017	1,906,631	5,952,098	17,447,491
1921-22	2,373,676	6,477,268	748,413	1,789,412	6,054,610	17,443,379
1922-23	2,432,017	6,406,230	788,979	1,786,307	6,123,998	17,537,531
1923-24	1,830,442	7,144,770	690,237	2,044,645	5,909,243	17,619,337
Baroda						
1919-20	436,517	800,574	867,020	...	3,027,299	5,131,410
1920-21	436,536	853,130	788,477	...	3,038,401	5,116,544
1921-22	436,921	833,837	789,252	...	3,058,461	5,118,471
1922-23	436,943	850,272	726,928	...	3,139,193	5,153,336
1923-24	436,899	979,849	836,455	...	3,010,570	5,263,773
Gwalior						
1919-20	1,046,893	3,768,106	2,998,465	766,211	4,197,102	12,776,777
1920-21	1,275,258	3,555,982	3,102,379	729,877	4,106,396	12,769,892
1921-22	1,323,031	3,550,708	3,109,050	576,136	4,238,772	12,797,697
1922-23	1,351,984	3,533,429	1,329,743	2,309,360	4,284,644	12,809,160
1923-24	1,427,620	3,491,511	1,295,991	2,321,769	4,267,838	12,804,729
Kashmir						
1919-20	1,984,489	1,819,503	779,462	361,501	1,764,071	6,709,026
1920-21	1,973,925	1,816,839	811,960	374,632	1,714,163	6,691,519
1921-22	1,970,570	1,824,909	847,657	445,291	1,597,097	6,685,524
1922-23	1,983,616	1,805,445	848,905	359,083	1,673,468	6,670,517
1923-24	1,941,751	1,840,725	818,876	270,465	1,802,014	6,673,831
Pudukkottai						
1919-20	18,595	196,853	37,519	106,191	361,476	720,634
1920-21	26,007	191,494	35,983	83,479	383,873	720,836
1921-22	23,642	193,280	34,868	133,267	336,300	721,357
1922-23	24,043	192,901	33,504	90,808	380,076	721,332
1923-24	23,810	192,648	32,849	146,646	325,615	721,568
Banganapalle						
1919-20	...	18,876	7,507	11,746	101,778	139,907
1920-21	...	18,576	7,594	12,917	100,824	139,911
1921-22	...	18,551	7,860	10,709	102,781	139,901
1922-23	...	18,488	8,162	11,346	101,902	139,898
1923-24	...	18,383	7,957	9,650	103,920	139,910
Sandur						
1919-20	5,028	3,915	1,782	2,503	11,313	24,541
1920-21	5,027	3,920	1,838	2,595	11,161	24,541
1921-22	5,027	3,918	1,964	2,525	11,107	24,541
1922-23	540	3,510	830	2,510	8,792	24,541(*f*)
1923-24	540	3,518	908	2,375	8,846	24,546(*f*)

Column 2.—The definition of the term "forests" is as follows:—"Any land classed or administered as forest under any legal enactment dealing with forests." Any cultivated areas existing within such forests may be excluded and entered in column 6 (net area sown), an explanation being given in a note.

Column 3 includes all land absolutely barren, and also all land covered by buildings, water, roads, or otherwise appropriated to uses other than agriculture.

Column 4 includes groves not classed in the area sown Areas under bamboos and thatching grass, when not forming parts of forest areas, are included in this column.

(*a*) The difference of 445,453 acres between this figure and the sum of those in the preceding columns is due to the overlapping of areas in columns 3, 4, 5 and 6 with column 2 in Mahbubnagar and Warangal districts.

(*b*) The difference of 229,626 acres between this figure and the sum of those in the preceding columns is due to the overlapping of areas in columns 3, 4, 5 and 6 with column 2 in Mahbubnagar and Warangal districts.

(*c*) The difference of 929,842 acres between this figure and the sum of those in the preceding columns is due to the overlapping of areas in columns 3, 4, 5 and 6 with column 2 in Mahbubnagar and Warangal districts and includes 1,729,920 acres in Atrafi Balda districts for which details are not available.

(*d*) The difference of 854,639 acres between this figure and the sum of those in the preceding columns is due to the overlapping of areas in columns 3, 4, 5 and 6 with column 2 in Mahbubnagar and Warangal districts and includes 1,729,920 acres in Atrafi Balda districts for which details are not available.

(*e*) The difference of 472,700 acres between the figure and the sum of those in the preceding columns is due to the overlapping of areas in columns 3, 4, 5 and 6 with column 2 in Warangal district and includes 1,729,920 acres in Atrafi Balda district for which details are not available.

(*f*) The figure includes 8,359 acres for which details are not available.

Table II—*continued*

No. 6—CLASSIFICATION OF THE AREA (in acres) OF EACH STATE—*continued*

State	Forests	Not available for cultivation	Culturable waste other than fallow	Current fallows	Net area sown	Total
1	2	3	4	5	6	7
Cochin(a)						
1919-20	65,520	68,713	1,372	11,564	489,258	636,427
1920-21	63,390	68,603	1,445	9,550	493,853	639,841
1921-22	67,390	67,853	1,249	8,739	494,610	639,841
1922-23	65,287	65,663	1,229	6,065	498,535	636,779
1923-24	64,697	63,725	1,227	6,229	500,919	636,797
Travancore						
1919-20	641,128	283,496	913,836	110,639	1,905,315	3,854,414
1920-21	448,899	271,826	987,924	149,386	1,951,772	3,809,807
1921-22	439,586	332,324	964,864	123,232	1,935,785	3,795,791
1922-23	458,141	325,661	923,936	221,170	1,890,590	3,819,498
1923-24	409,648	329,379	928,660	189,586	1,991,982	3,849,255
Total Madras States						
1919-20	*730,271*	*571,853*	*962,016*	*242,643*	*2,869,140*	*5,375,923*
1920-21	*546,323*	*554,419*	*1,034,784*	*257,927*	*2,941,483*	*5,334,936*
1921-22	*535,645*	*615,926*	*1,010,805*	*278,472*	*2,880,583*	*5,321,431*
1922-23	*548,011*	*606,223*	*967,661*	*331,899*	*2,879,895*	*5,342,048*
1923-24	*498,695*	*607,653*	*971,601*	*354,486*	*2,931,282*	*5,372,076*
Indore						
1919-20	499,807	693,535	509,044	809,291	1,959,338	4,471,015
1920-21	505,830	675,834	496,536	883,645	1,902,135	4,463,980
1921-22	505,026	672,292	485,749	849,888	1,950,714	4,463,669
1922-23	527,130	648,585	464,998	830,234	2,001,959	4,472,906
1923-24	527,347	641,952	448,676	842,934	2,011,609	4,472,518
Bhopal						
1919-20	1,299,283	242,791	470,912	746,453	1,319,006	4,078,445
1920-21	1,250,823	238,996	864,812	415,144	1,302,825	4,072,600
1921-22	1,257,883	223,241	865,322	431,275	1,288,779	4,066,500
1922-23	1,080,244	206,671	422,812	740,757	1,245,094	3,695,578
1923-24	1,077,241	208,567	412,933	765,256	1,231,581	3,695,578
Rajgarh						
1919-20	25,248	29,020	314,511	38,467	205,784	613,030
1920-21	25,248	29,692	313,750	39,161	205,179	613,030
1921-22	25,248	29,692	314,105	32,514	211,471	613,030
1922-23	25,248	29,683	310,503	32,456	215,140	613,030
1923-24	29,191	29,692	223,284	115,562	215,301	613,030
Narsingarh(b)						
1919-20	2,732	108,111	43,171	134,512	179,815	468,341
1920-21	2,732	108,111	42,993	138,872	175,633	468,341
1921-22	2,732	106,414	39,168	143,805	176,222	468,341
1922-23	2,732	106,022	33,735	147,154	178,731	468,374
1923-24	2,732	108,001	29,579	148,721	179,341	468,374

See explanations given in the footnotes (page 15).

(*a*) *Column 2* states the area of reserved forests within surveyed villages.

(*b*) *Column 2* states the areas of forests left unassessed. Forests in this State not having been demarcated, figures in columns 3 and 4 also include some forest areas. *Column 4* states areas of land left uncultivated for over three years of *bir* (grass lands) and of pasture lands. *Column 5.*—The maximum period for which land thrown out of cultivation is reckoned as fallow is three years.

Table II—*continued*

No. 6—CLASSIFICATION OF THE AREA (in acres) OF EACH STATE—*continued*

STATE	Forests	Not available for cultivation	Culturable waste other than fallow	Current fallows	Net area sown	Total
1	2	3	4	5	6	7
Barwani						
1919-20	694	122,268	13,341	34,666	234,867	405,836
1920-21	694	122,253	13,207	42,305	227,451	405,910
1921-22	694	122,132	13,294	40,015	229,790	405,925
1922-23	694	122,052	13,306	34,381	235,507	405,940
1923-24	694	121,954	13,258	31,567	238,467	405,940
Nagod						
1919-20	109,035	34,584	51,485	28,588	97,211	320,903
1920-21	109,035	34,584	59,157	23,753	94,374	320,903
1921-22	109,035	34,584	51,960	24,028	101,296	320,903
1922-23	109,035	34,584	50,890	22,486	103,908	320,903
1923-24	109,035	34,584	42,133	24,067	111,084	320,903
Total Central India States						
1919-20	*1,936,799*	*1,230,309*	*1,402,464*	*1,791,977*	*3,996,021*	*10,357,570*
1920-21	*1,894,362*	*1,209,470*	*1,790,455*	*1,542,880*	*3,907,597*	*10,344,764*
1921-22	*1,900,618*	*1,188,355*	*1,769,598*	*1,521,525*	*3,958,272*	*10,338,368*
1922-23	*1,745,083*	*1,147,597*	*1,296,244*	*1,807,468*	*3,980,339*	*9,976,731*
1923-24	*1,746,240*	*1,144,750*	*1,169,863*	*1,928,107*	*3,987,383*	*9,976,343*
Bikaner						
1919-20	...	103,929	2,089,759	516,266	1,367,265	4,077,219
1920-21	...	101,874	2,084,300	1,143,702	747,868	4,077,744
1921-22	...	114,841	2,054,678	789,475	1,142,400	4,101,394
1922-23	...	115,301	2,055,385	703,202	1,255,752	4,129,640
1923-24	3,725	115,301	2,030,668	173,938	1,806,008	4,129,640
Marwar						
1919-20	186,527	425,961	522,862	1,514,918	705,993	3,356,261
1920-21	186,527	425,961	522,862	1,505,644	715,267	3,356,261
1921-22	186,527	425,961	522,862	1,545,220	674,991	3,356,261
1922-23	186,527	425,961	522,862	1,118,643	1,102,268	3,356,261
1923-24	186,527	425,961	522,862	1,510,865	710,046	3,356,261
Jaipur						
1919-20	148,055	457,348	480,773	413,409	770,547	2,270,132
1920-21	148,055	457,348	480,773	490,402	693,554	2,270,132
1921-22	148,055	457,348	480,773	421,008	762,948	2,270,132
1922-23	148,055	457,348	481,273	408,525	774,931	2,270,132
1923-24	148,055	457,348	481,273	386,942	796,514	2,270,132
Kishangarh(a)						
1919-20	30,867	...	...	...	27,235	58,102
1920-21	30,967	...	...	...	34,833	65,800
1921-22	30,967	...	...	...	26,598	57,565
1922-23	30,967	...	...	...	27,285	58,252
1923-24	30,867	...	...	...	36,470	67,337
Alwar						
1919-20	248,993	404,474	159,148	86,299	854,903	1,753,817
1920-21	247,773	406,749	165,960	240,540	691,087	1,752,109
1921-22	248,946	406,576	174,991	138,748	781,895	1,751,156
1922-23	248,863	408,629	182,128	107,960	804,769	1,752,349
1923-24	189,111	400,067	185,588	105,066	802,050	1,681,882
Bharatpur						
1919-20	113,533	143,769	162,503	78,694	777,417	1,276,916
1920-21	113,852	142,985	172,594	318,913	527,572	1,275,916
1921-22	113,480	144,273	189,823	109,882	718,458	1,275,916
1922-23	114,038	142,798	189,028	88,808	741,244	1,275,916
1923-24	113,526	143,677	220,993	82,695	715,016	1,275,907

(*a*) *Column 2* states the preserved forests in the khalsa areas exclusive of the jagir and other alienated lands.

Table II—*continued*

No. 6—CLASSIFICATION OF THE AREA (in acres) OF EACH STATE—*continued*

State	Forests	Not available for cultivation	Culturable waste other than fallow	Current fallows	Net area sown	Total
1	2	3	4	5	6	7
Jhalawar						
1919-20	4,227	86,575	165,393	12,432	96,570	365,197
1920-21	4,227	86,477	168,740	13,294	92,770	365,508
1921-22	4,227	86,366	168,667	9,630	93,943	362,833
1922-23	4,227	87,133	172,454	7,197	101,939	372,950
1923-24	4,227	87,139	175,214	8,327	102,217	377,124
Tonk						
1919-20	52,533	334,357	346,288	146,518	395,090	1,274,786
1920-21	49,200	318,107	391,642	136,451	382,058	1,277,458
1921-22	51,814	316,076	394,082	126,433	384,303	1,272,708
1922-23	53,589	317,068	401,733	114,394	396,364	1,283,148
1923-24	53,388	313,772	403,418	115,070	390,311	1,275,959
Kotah						
1919-20	(a)	977,162	944,135	95,860	1,060,914	3,078,071
1920-21		972,335	957,973	97,978	1,053,771	3,082,057
1921-22		970,391	971,043	85,437	1,055,255	3,082,126
1922-23		969,335	979,899	65,767	1,070,341	3,085,342
1923-24		969,146	987,369	67,698	1,063,857	3,088,070
Bundi						
1919-20	211,349	182,989	164,957	146,846	155,013	861,154
1920-21	189,053	186,315	162,516	152,945	164,571	862,400
1921-22	189,053	185,915	163,734	153,943	169,755	862,400
1922-23	189,053	185,440	168,222	143,072	175,313	861,100
1923-24	189,153	186,353	138,249	164,838	195,587	874,180
Dholpur						
1920-21	...	361,892	23,431	129,633	224,779	739,735
1921-22	...	359,766	23,721	120,671	235,577	739,735
1922-23	...	359,712	24,065	110,390	245,568	739,735
1923-24	...	359,446	25,692	119,199	235,398	739,735
Total Rajputana States						
1919-20	*996,084*	*3,116,564*	*5,035,818*	*3,011,242*	*6,210,947*	*18,370,655*
1920-21	*969,654*	*3,460,043*	*5,130,791*	*4,236,502*	*5,328,130*	*19,125,120*
1921-22	*973,069*	*3,467,513*	*5,144,374*	*3,501,147*	*6,046,123*	*19,132,226*
1922-23	*975,319*	*3,468,725*	*5,177,049*	*2,867,958*	*6,695,774*	*19,184,825*
1923-24	*918,579*	*3,458,210*	*5,171,326*	*2,734,638*	*6,853,474*	*19,136,227*
Patiala						
1919-20	68,583	263,050	535,912	299,470	2,627,765	3,794,780
1920-21	68,583	262,784	579,612	1,033,780	1,850,021	3,794,780
1921-22	68,583	287,018	526,146	489,995	2,423,046	3,794,788
1922-23	68,583	317,897	466,851	183,463	2,758,001	3,794,795
1923-24	68,529	262,531	502,945	284,790	2,676,000	3,794,795
Jind						
1919-20	3,027	42,444	56,249	103,284	647,609	852,613
1920-21	3,027	42,437	55,657	243,617	507,875	852,613
1921-22	3,027	42,595	56,831	90,651	659,509	852,613
1922-23	3,027	42,245	61,925	94,863	650,553	852,613
1923-24	3,027	42,587	60,028	118,366	628,605	852,613
Nabha						
1919-20	16,237	36,162	61,684	98,345	408,009	620,437
1920-21	16,233	36,238	61,342	249,405	257,219	620,437
1921-22	16,233	36,206	61,361	152,075	354,616	620,491
1922-23	16,235	35,891	61,380	64,659	442,327	620,492
1923-24	15,522	36,013	62,233	84,429	422,265	620,492

(a) Included in column 3.

Table II—*continued*

No. 6—CLASSIFICATION OF THE AREA (in acres) OF EACH STATE—*continued*

State	Forests	Not available for cultivation	Culturable waste other than fallow	Current fallows	Net area sown	Total
1	2	3	4	5	6	7
Bahawalpur						
1919-20	147,671	754,221	943,680	408,305	1,036,968	3,290,845
1920-21	140,728	752,113	955,666	514,191	931,822	3,294,520
1921-22	138,455	760,205	975,791	278,000	1,142,878	3,295,329
1922-23	139,927	743,192	754,211	387,997	1,265,076	3,290,403
1923-24	152,000	736,474	909,480	352,472	1,140,413	3,290,839
Sirmur						
1919-20	203,047	282,884	46,990	2,124	96,526	631,571
1920-21	196,371	289,679	47,102	2,223	96,326	631,701
1921-22	196,394	289,345	47,474	2,110	96,431	632,054
1922-23	196,112	289,732	47,826	1,967	96,526	632,163
1923-24	195,579	289,935	47,952	1,898	96,824	632,188
Kapurthala						
1919-20	5,515	102,839	36,776	48,854	221,778	415,762
1920-21	5,389	98,430	36,560	45,822	234,166	420,367
1921-22	6,393	82,524	52,201	24,654	254,920	420,692
1922-23	6,393	80,922	53,132	22,914	257,329	420,690
1923-24	1,004	78,272	70,941	21,808	259,665	431,690
Malerkotla						
1919-20	...	6,582	8,972	10,559	80,244	106,357
1920-21	...	6,598	9,183	22,863	67,713	106,357
1921-22	...	6,604	9,579	8,884	81,290	106,357
1922-23	...	6,635	9,066	7,817	82,839	106,357
1923-24	...	6,607	9,262	3,167	87,326	106,362
Faridkot						
1919-20	...	19,096	15,098	32,074	338,981	405,249
1920-21	...	19,096	15,098	102,220	268,835	405,249
1921-22	...	19,096	15,003	67,129	304,021	405,249
1922-23	...	18,523	13,979	6,714	366,051	405,267
1923-24	...	18,607	13,792	3,089	363,879	405,267
Loharu						
1919-20	...	2,690	33,866	9,685	97,124	143,365
1920-21	...	2,690	89,010	9,688	41,987	143,375
1921-22	..	2,689	76,215	9,688	54,783	143,375
1922-23	...	2,692	40,717	9,678	90,289	143,376
1923-24	...	2,694	42,171	9,690	88,821	143,376
Bilaspur (c)						
1919-20	...	...	...	...	...	...
1920-21	...	...	...	...	...	...
1921-22	..	...	...	...	...	...
1922-23	31,133	30,859	141,708	517	85,253	289,470
1923-24	31,133	31,621	140,538	613	85,696	289,601
Total Punjab Agency States (a)						
1919-20						
1920-21	(b)	(b)	(b)	(b)	(b)	(b)
1921-22						
1922-23	*461,410*	*1,568,588*	*1,650,795*	*780,589*	*6,094,244*	*10,555,626*
1923-24	*466,794*	*1,505,371*	*1,859,342*	*886,222*	*5,849,494*	*10,567,223*

(*a*) See explanation given in the footnote (*e*) on page 12.
(*b*) Included in total Punjab States.
(*c*) See footnote (*d*) on page 12.

Table II-*continued*

No. 6—CLASSIFICATION OF THE AREA (in acres) OF EACH STATE—*continued*

State	Forests	Not available for cultivation	Culturable waste other than fallow	Current fallows	Net area sown	Total
1	2	3	4	5	6	7
Kalsia						
1919-20	12,650	22,142	18,294	6,178	63,366	122,630
1920-21	12,650	22,039	17,961	11,738	58,245	122,633
1921-22	12,797	21,791	17,101	4,103	66,859	122,651
1922-23	12,797	21,697	16,705	3,596	67,765	122,560
1923-24	12,797	21,662	16,322	3,827	67,965	122,573
Pataudi						
1919-20	...	2,448	3,695	1,572	25,990	33,705
1920-21	...	2,471	3,717	5,319	22,198	33,705
1921-22	...	2,441	3,954	1,539	25,771	33,705
1922-23	...	2,439	3,655	769	26,842	33,705
1923-24	...	2,421	3,250	1,265	26,769	33,705
Dujana						
1919-20	419	1,941	15,794	...	38,588	56,742
1920-21	...	1,941	3,709	38,746	12,014	56,410
1921-22	...	1,941	6,973	2,561	45,264	56,739
1922-23	...	1,986	4,709	1,448	48,596	56,739
1923-24	...	2,297	4,675	3,160	46,854	56,983
Simla Hill States(a)						
1919-20	122,794	49,951	359,157	11,633	241,081	784,616
1920-21	122,795	50,026	359,120	11,852	241,512	785,305
1921-22	129,115	25,837	263,652	17,587	179,490	615,681
1922-23	129,140	26,194	265,059	17,669	179,960	618,022
1923-24	129,163	26,232	265,554	17,734	179,961	618,644
Total Punjab States						
1919-20	*579,943*	*1,586,450*	*2,136,167*	*1,032,083*	*5,924,029*	*11,258,672*
1920-21	*565,776*	*1,586,542*	*2,233,737*	*2,291,464*	*4,589,933*	*11,267,452*
1921-22	*570,997*	*1,578,592*	*2,112,281*	*1,148,976*	*5,688,878*	*11,099,724*
1922-23(b)	*141,937*	*52,316*	*290,128*	*23,482*	*323,163*	*831,026*
1923-24	*141,960*	*52,612*	*289,801*	*25,986*	*321,549*	*831,908*
Jath						
1919-20	38,014	31,072	2,573	12,799	486,435	570,893
1920-21	38,051	31,068	2,385	22,703	476,686	570,893
1921-22	37,824	31,143	2,066	18,703	481,157	570,893
1922-23	37,760	33,996	1,930	17,203	536,563	627,452
1923-24	37,129	34,424	2,583	141,057	412,259	627,452
Phaltan						
1919-20	13,248	26,225	68	42,134	172,363	254,038
1920-21	13,247	26,225	68	43,086	171,412	254,038
1921-22	13,245	26,081	68	43,671	170,973	254,038
1922-23	13,246	26,163	68	42,213	172,348	254,038
1923-24	13,227	26,182	68	46,649	167,912	254,038
Aundh						
1919-20	3,248	29,377	2,123	...	277,154	311,902
1920-21	3,248	29,377	2,096	79,939	197,242	311,902
1921-22	3,248	29,377	2,160	72,237	204,880	311,902
1922-23	3,248	29,377	2,291	76,361	200,625	311,902
1923-24	3,248	29,377	2,230	94,706	182,341	311,902
Sachin						
1919-20	...	2,104	4,620	754	21,020	28,498
1920-21	...	1,825	4,825	724	21,267	28,641
1921-22	...	1,843	4,833	722	21,243	28,641
1922-23	...	1,843	4,832	722	21,244	28,641
1923-24	..	1,886	4,811	662	21,280	28,639

(*a*) See explanations given in the footnote (*a*) on page 13.
(*b*) See footnote (*b*) on page 13.

Table II—*concluded*

No. 6—CLASSIFICATION OF THE AREA (in acres) OF EACH STATE—*concluded*

State	Forests	Not available for cultivation	Culturable waste other than fallow	Current fallows	Net area sown	Total
1	2	3	4	5	6	7
Bhavnagar						
1919-20	6,968	59,671	398,122	24,954	771,488	1,261,203
1920-21	6,968	59,671	405,115	40,739	752,380	1,264,873
1921-22	6,968	59,671	405,051	17,579	859,539	1,348,808
1922-23	6,968	9,546	405,049	15,734	699,620	1,136,917
1923-24 (*g*)	6,968	9,546	405,049	15,734	699,620	1,136,917
Dharampur						
1919-20	90,857	10,652	140,608	(*a*)	122,004	365,121
1920-21	90,857	10,837	...	139,958	127,540	369,192
1921-22	90,857	12,766	139,181	(*a*)	136,244	379,048
1922-23	91,357	13,083	138,726	(*a*)	139,447	382,613
1923-24	91,357	13,025	142,264	(*a*)	135,919	382,565
Total Bombay States						
1919-20	*152,335*	*159,101*	*548,114*	*80,641*	*1,851,464*	*2,791,655*
1920-21	*152,371*	*159,003*	*414,489*	*327,149*	*1,746,527*	*2,799,539*
1921-22	*152,142*	*160,881*	*553,359*	*152,912*	*1,874,036*	*2,893,330*
1922-23	*152,579*	*114,008*	*552,896*	*152,233*	*1,769,847*	*2,741,563*
1923-24	*151,929*	*114,440*	*557,005*	*298,808*	*1,619,331*	*2,741,513*
Benares						
1919-20	...	75,538	34,120	23,935	243,949	377,542
1920-21	...	74,810	17,248	50,363	235,151	377,572
1921-22	...	74,087	17,076	43,026	243,421	377,610
1922-23	...	74,337	16,943	43,682	242,752	377,714
1923-24	...	74,363	16,863	42,275	244,320	377,821
Rampur						
1920-21	1,442	126,231	7,452	83,937	353,191	572,253
1921-22	1,442	126,314	7,728	78,901	358,043	572,428
1922-23	1,442	127,195	7,692	79,629	356,463	572,427
1923-24	1,442	127,283	7,592	73,995	362,116	572,428
Tehri Garhwal						
1920-21	1,367,320	1,207,680	299,954	(*a*)	5,046	2,880,000
1921-22	1,245,969	763,846	652,441	9,009	208,735	2,880,000
1922-23	1,245,969	763,846	651,330	10,049	208,806	2,880,000
1923-24	1,245,969	763,846	651,330	10,049	208,806	2,880,000
Total United Provinces States						
1919-20	...	*75,538*	*34,120*	*23,935*	*243,949*	*377,542*
1920-21	*1,368,762*	*1,408,721*	*324,654*	*134,360*	*593,388*	*3,829,825*
1921-22	*1,247,411*	*964,247*	*677,245*	*130,936*	*810,199*	*3,830,038*
1922-23	*1,247,411*	*965,378*	*675,971*	*133,360*	*808,021*	*3,830,141*
1923-24	*1,247,411*	*965,492*	*675,785*	*126,319*	*815,242*	*3,830,249*
Total						
1919-20	16,150,865	22,460,552	16,812,179	14,128,351	59,730,173	128,836,667(*b*)
1920-21	17,569,339	23,810,650	18,032,050	19,614,974	54,172,023	132,969,410(*c*)
1921-22	17,602,596	23,156,366	17,800,072	12,525,332	62,611,286	134,495,730(*d*)
1922-23	17,592,826	23,269,030	15,001,765	13,635,008	64,166,428	134,548,697(*e*)
1923-24	17,094,165	23,877,239	15,027,399	13,674,945	63,859,958	134,799,285(*f*)

(*a*) Included under "Culturable waste other than fallow."
(*b*) See explanations given in footnote (*a*) on page 15.
(*c*) See explanations given in footnote (*b*) on page 15.
(*d*) See explanations given in footnote (*c*) on page 15.
(*e*) See explanations given in footnotes (*d*) and (*f*) on page 15.
(*f*) See explanations given in footnotes (*e*) and (*f*) on page 15.
(*g*) See footnote on page 14.

Table III

No. 7—AREA (in acres) IRRIGATED AND CROPS IRRIGATED IN EACH STATE

State	Area irrigated from						Area	
	Government canals	Private canals	Tanks	Wells	Other sources	Total	Rice	Wheat
1	2	3	4	5	6	7	8	9
Hyderabad								
1919-20	61,571	28,945	573,105	290,802	212,562	1,166,985	532,166	91,481
1920-21	46,976	24,305	345,591	262,395	129,313	808,580	392,653	25,625
1921-22	45,573	22,220	344,592	268,081	108,469	788,935	382,495	25,836
1922-23	62,386	7,740	490,140	328,561	109,667	998,494	512,518	81,713
1923-24	72,816	9,345	559,720	355,796	131,006	1,128,683	665,961	545,257
Mysore								
1919-20	113,027	3,595	540,644	50,326	208,187	915,779	...	2,498
1920-21	117,109	2,115	513,832	61,857	194,645	889,558	644,023	1,216
1921-22	117,250	1,789	519,654	69,949	187,558	896,200	674,561	1,430
1922-23	125,057	1,728	523,558	80,432	435,760	1,166,535	686,756	2,244
1923-34	124,609	11,920	465,544	87,001	510,064	1,199,138	634,108	1,036
Baroda								
1919-20	1,710	...	2,977	122,233	1,981	128,901	5,712	79,570
1920-21	999	...	2,150	131,038	1,324	135,511	4,526	85,857
1921-22	2,379	...	3,409	139,346	3,051	148,185	6,140	92,382
1922-23	1,624	...	2,468	139,753	3,074	146,919	5,967	85,300
1923-24	1,025	...	321	155,112	783	157,241	2,110	88,040
Gwalior								
1919-20	...	14,496	25,800	152,574	2,793	195,663	15,165	81,599
1920-21	...	44,921	13,503	160,079	4,123	222,626	8,929	90,744
1921-22	...	29,758	13,206	137,737	1,946	182,647	6,204	75,865
1922-23	...	37,577	17,429	146,654	2,012	203,672	9,252	84,797
1923-24	...	31,791	21,284	149,027	2,031	204,133	12,365	85,185
Kashmir								
1919-20	117,120	519,576	3,445	5,059	40,687	685,887	...	80,835
1920-21	121,797	489,556	4,534	8,398	70,580	694,865	372,395	80,994
1921-22	134,347	477,307	4,559	7,027	67,649	690,889	345,924	80,520
1922-23	48,152	572,250	4,576	7,208	9,888	642,074	374,826	82,427
1923-24	101,837	575,027	4,576	7,166	9,866	698,472	383,394	78,429
Pudukkottai								
1919-20	778	29	140,294	73	...	141,174	134,198	...
1920-21	367	35	147,025	62	...	147,489	142,522	...
1921-22	217	7	115,695	55	...	115,974	109,396	...
1922-23	314	34	137,854	55	...	138,257	133,798	...
1923-24	279	30	111,898	55	...	112,262	109,369	...
Banganapalle								
1919-20	...	...	212	583	564	1,359	...	14
1920-21	...	...	98	633	463	1,194	171	14
1921-22	...	...	176	681	486	1,343	226	30
1922-23	...	...	...	663	348	1,011	31	23
1923-24	...	...	197	652	297	1,146	63	5
Sandur								
1919-20	...	...	4	247	...	251	...	1
1920-21	...	...	5	250	...	255	...	...
1921-22	...	...	7	273	...	280	...	...
1922-23	...	...	8	293	...	301	1	1
1923-24	...	...	7	201	...	208	7	2
Cochin								
1919-20	109,484	31,802	36,336	11,914	81,118	270,654	...	...
1920-21	109,507	32,137	31,949	10,654	86,506	270,753	107,626	...
1921-22	109,515	32,137	32,048	11,012	106,455	291,167	139,718	...
1922-23	119,489	41,024	32,254	11,312	121,377	325,456	144,720	...
1923-24	120,794	41,587	32,272	11,483	119,849	325,985	143,318	...

Columns 2 to 7 state the area actually irrigated during the year, areas sown more than once being counted once only.

OF CROPS IRRIGATED

Barley	Jowar	Bajra	Maize	Other cereals and pulses	Sugar-cane	Other food crops	Cotton	Other non-food crops	Total	State
10	11	12	13	14	15	16	17	18	19	20
										Hyderabad
2,746	783,739	38,727	84,382	621,764	17,203	92,846	67,251	73,682	(a) 2,526,371	1919-20
426	593,378	27,128	88,207	146,466	20,030	47,680	48,905	44,191	1,434,689	1920-21
143	598,503	23,951	91,194	135,632	21,212	49,448	49,016	39,575	1,417,005	1921-22
1,999	184,828	125,172	47,316	271,480	27,436	62,336	50,648	12,459	1,377,905	1922-23
12,517	110,892	104,625	64,396	217,613	19,767	77,580	27,941	36,252	1,882,801	1923-24
										Mysore
...	...	...	...	751,143	...	151,816	...	43,688	949,145	1919-20
...	21,944	246	175	90,194	29,609	72,135	1,570	62,785	923,897	1920-21
...	20,209	328	259	79,778	31,910	56,183	481	48,667	913,806	1921-22
...	99,871	409	367	207,683	37,197	78,488	8,463	60,848	1,182,326	1922-23
...	103,187	4,335	6,502	294,817	34,704	62,289	13,252	42,676	1,196,906	1923-24
										Baroda
				15,615	2,154	19,181	...	11,075	133,307	1919-20
				12,715	2,429	15,419	...	12,883	133,829	1920-21
...	...	...	...	13,699	2,958	12,744	...	21,069	148,992	1921-22
				13,180	3,203	14,753	...	12,341	134,744	1922-23
				37,137	2,732	17,176	...	6,367	153,562	1923-24
										Gwalior
33,599	101	5	2,630	14,951	8,494	9,054	4,640	38,047	208,285	1919-20
38,236	5,517	251	8,422	21,055	10,032	10,664	5,733	42,988	242,521	1920-21
26,947	181	10	6,489	20,804	9,777	9,163	2,563	37,977	195,980	1921-22
25,611	141	1	2,487	24,410	8,264	8,865	3,120	48,236	215,184	1922-23
26,461	151	2	2,093	20,241	9,203	9,402	4,362	45,913	215,378	1923-24
										Kashmir
...	...	...	...	545,866	...	68,856	...	46,586	742,143	1919-20
20,091	667	1,616	79,375	85,161	4,012	58,810	9,271	45,969	758,361	1920-21
24,222	1,665	2,531	87,289	87,004	3,653	78,365	8,365	31,272	750,810	1921-22
25,172	804	3,229	86,482	80,857	2,861	57,754	7,178	32,769	754,359	1922-23
19,616	1,025	2,277	77,723	74,922	3,607	61,748	6,970	30,865	740,576	1923-24
										Pudukkottai
				223	...	6,341	...	412	141,174	1919-20
				3,237	...	1,650	...	80	147,489	1920-21
...	...	...	...	2,375	...	4,017	...	186	115,974	1921-22
				2,337	...	1,954	...	168	138,257	1922-23
				1,101	...	1,699	...	93	112,262	1923-24
										Banganapalle
...	...	...	...	833	...	308	...	204	1,359	1919-20
2	65	20	128	314	...	307	1	172	1,194	1920-21
15	129	3	35	282	...	369	11	243	1,343	1921-22
14	77	...	32	263	...	315	1	255	1,011	1922-23
2	123	...	22	266	...	337	175	153	1,146	1923-24
										Sandur
			...	45	...	15	...	190	251	1919-20
			...	46	...	36	...	173	255	1920-21
...	...	...	...	51	...	42	...	187	280	1921-22
			2	76	60	62	...	99	301	1922-23
			1	23	26	17	...	132	208	1923-24
										Cochin
...	...	...	...	143,225	...	103,029	...	46,576	292,830	1919-20
...	2,971	430	...	115,856	650	40,914	3,075	42,954	314,476	1920-21
...	3,072	430	...	123,509	678	45,354	2,960	50,203	365,924	1921-22
...	3,060	440	...	124,699	681	45,182	2,925	49,051	370,758	1922-23
...	1,460	300	...	94,505	651	39,557	...	46,254	325,985	1923-24

Columns 8 to 19 state the gross area of irrigated crops, areas sown more than once being counted as separate areas for each crop. This accounts for the excess in some cases of the total area of crops irrigated (column 19) over the total area irrigated (column 7).

(*a*) Includes 120,384 acres for which details are not available.

Table III—*continued*

No. 7—AREA (in acres) IRRIGATED AND CROPS IRRIGATED IN EACH STATE—*continued*

State	Area irrigated from						Area	
	Government canals	Private canals	Tanks	Wells	Other sources	Total	Rice	Wheat
1	2	3	4	5	6	7	8	9
Travancore								
1919-20	228,675	46,624	58,842	8,031	867,196	1,209,368	...	27
1920-21	248,411	50,353	60,896	6,156	1,004,149	1,369,965		27
1921-22	248,086	70.723	104,911	6.578	973,402	1,403,700	...	27
1922-23	247,025	64,777	62,588	131,213	797,865	1,303,468	...	27
1923-24	268,852	65,814	58,997	6,923	959,605	1,360,191	...	27
Total Madras States								
1919-20	*338,937*	*78,455*	*235,688*	*20,848*	*948,878*	*1,622,806*	*134,198*	*42*
1920-21	*358,285*	*82,525*	*239,973*	*17,755*	*1,091,118*	*1,789,656*	*250,319*	*41*
1921-22	*357,818*	*102,867*	*252,837*	*18,599*	*1,080,343*	*1,812,464*	*249,340*	*57*
1922-23	*366,828*	*105,835*	*232,704*	*143,536*	*919,590*	*1,768,493*	*278,550*	*51*
1923-24	*389,925*	*107,431*	*203,371*	*19,314*	*1,079,751*	*1,799,792*	*252,757*	*34*
Indore								
1919-20	...	...	2,670	39,870	2,266	44,806	...	22,572
1920-21	...		2,603	40,912	2,462	45,977	617	20,747
1921-22	...	...	3,304	39,516	2,280	45,100	355	20,347
1922-23	...	...	2,949	40,390	2,638	45,977	333	21,024
1923-24	...	...	3,525	41,072	2,115	46,712	224	21,427
Bhopal								
1919-20	...	...	857	12,478	1,715	15,050	...	7,126
1920-21	...	...	1,532	14,487	3,187	19,206	...	9,767
1921-22	...	...	1,965	16,770	2,698	21,433	742	11,063
1922-23	...	...	1,410	9,222	2,196	12,828	441	4,325
1923-24	...	...	1,694	13,903	2,644	18,241	348	8,090
Rajgarh								
1919-20	...	...	283	10,571	1,729	12,583	786	5,785
1920-21	...	...	283	10,137	1,656	12,076	785	5,271
1921-22	...	...	303	10,103	1,650	12,056	500	5,731
1922-23	...	...	303	10,102	1,653	12,058	489	5,655
1923-24	...	...	303	10,167	1,696	12,166	348	4,896
Narsingarh								
1919-20	...	...	44	6,417	583	7,044	...	3,758
1920-21	...	...	44	6,594	545	7,183	...	3,911
1921-22	...	...	78	7,051	636	7,765	...	4,805
1922-23	...	...	16	7,126	709	7,851	...	5,206
1923-24	...	...	59	7,109	683	7,851	...	4,705
Barwani								
1919-20	...	...	...	2,362	1,873	4,235	4	3,126
1920-21	...	...	...	2,726	1,149	3,875	24	2,868
1921-22	...	...	...	3,162	1,536	4,698	16	3,308
1922-23	...	...	...	2,940	1,073	4,013	20	2,725
1923-24	...	...	...	2,481	880	3,361	11	2,280
Nagod								
1919-20	...	...	...	206	...	206	...	4
1920-21	...	...	...	569	...	569	...	59
1921-22	...	...	...	276	...	276	...	16
1922-23	...	...	...	236	...	236	...	3
1923-24	...	...	...	287	...	287	...	1

OF CROPS IRRIGATED

Barley	Jowar	Bajra	Maize	Other cereals and pulses	Sugar-cane	Other food crops	Cotton	Other non-food crops	Total	State
10	11	12	13	14	15	16	17	18	19	20
										Travancore
...	...	...	...	424,978	...	829,065	...	51,822	1,305,892	1919-20
				470,644	...	787,363	...	158,849	1,416,883	1920-21
				481,384	...	804,184	..	150,366	1,435,961	1921-22
				515,621	...	731,240	...	76,836	1,323,724	1922-23
				506,236	...	761,267	...	86,549	1,364,079	1923-24
										Total Madras States
...	..	...	...	*569,304*	...	*938,758*	...	*99,204*	*1,741,506*	*1919-20*
2	*3,036*	*450*	*128*	*590,097*	*650*	*830,270*	*3,076*	*202,228*	*1,880,297*	*1920-21*
15	*3,201*	*433*	*35*	*607,601*	*678*	*853,966*	*2,971*	*201,185*	*1,919,482*	*1921-22*
14	*3,137*	*440*	*34*	*642,996*	*741*	*778,753*	*2,926*	*126,409*	*1,834,051*	*1922-23*
2	*1,523*	*300*	*23*	*602,131*	*677*	*802,877*	*175*	*133,181*	*1,793,680*	*1923-24*
										Indore
...	...	...	...	6,403	...	7,069	...	10,850	46,894	1919-20
3,513	52	2	2,147	2,454	1,436	9,004	1,272	8,612	49,856	1920-21
2,407	48	3	1,827	2,572	1,967	8,796	450	9,391	48,163	1921-22
1,761	23	2	303	1,811	2,048	7,604	573	17,107	52,589	1922-23
3,667	15	5	415	2,594	2,205	8,346	1,022	9,611	49,431	1923-24
										Bhopal
...	...	...	...	1,693	...	3,555	...	2,676	15,050	1919-20
...	...	...	...	2,533	.	4,519	...	3,324	20,143	1920-21
72	...	...	901	6,841	2,944	108	27	783	23,481	1921-22
63	...	...	154	1,341	2,726	4,019	1	502	13,572	1922-23
52	...	...	103	2,387	3,074	4,256	3	654	18,967	1923-24
										Rajgarh
469	183	...	10,087	87	769	372	1,584	449	20,571	1919-20
455	... ..	...	2,717	46	597	392	1,358	455	12,076	1920-21
50	28	...	400	1,742	626	1,386	1,158	435	12,056	1921-22
59	28	...	410	1,809	599	1,291	1,042	676	12,058	1922-23
46	...	...	...	3,162	808	1,684	830	392	12,166	1923-24
										Narsingarh
284				489	1,010	1,500	...	3	7,044	1919-20
287				553	806	1,623	...	3	7,183	1920-21
215	...	...	...	691	707	1,342	...	5	7,765	1921-22
191				604	669	1,178	...	3	7,851	1922-23
253				611	748	1,528	...	6	7,851	1923-24
										Barwani
14	...	...	3	435	42	436	...	203	4,263	1919-20
3	...	...	361	534	53	379	...	64	4,286	1920-21
18	...	...	220	451	61	861	...	28	4,963	1921-22
4	...	...	671	279	45	1,068	....	71	4,883	1922-23
8	...	...	43	182	52	810	...	62	3,448	1923-24
										Nagod
30					22	150	...	...	266	1919-20
284					31	195	...	...	569	1920-21
39	...	...	...	...	24	197	...	...	276	1921-22
16				...	17	200	...	...	236	1922-23
19					18	249	...	...	287	1923-24

See explanations given in the footnote (page 23).

LIBRARY OF THE

Table III—*continued*

No. 7—AREA (in acres) IRRIGATED AND CROPS IRRIGATED IN EACH STATE—*continued*

STATE	AREA IRRIGATED FROM						AREA	
	Government canals	Private canals	Tanks	Wells	Other sources	Total	Rice	Wheat
1	2	3	4	5	6	7	8	9
Total Central India States								
1919-20	...	...	*3,854*	*71,904*	*8,166*	*83,924*	*790*	*42,371*
1920-21	...	...	*4,462*	*75,425*	*8,999*	*88,886*	*1,426*	*42,623*
1921-22	...	...	*5,650*	*76,878*	*8,800*	*91,328*	*1,613*	*45,270*
1922-23	...	...	*4,678*	*70,016*	*8,269*	*82,963*	*1,283*	*38,938*
1923-24	...	...	*5,581*	*75,019*	*8,018*	*88,618*	*931*	*41,399*
Bikaner								
1919-20	2,274	...	...	424	8,133	10,831	...	2,591
1920-21	1,466	...	...	558	4,006	6,030	...	32
1921-22	3,696	...	...	462	5,542	9,700	...	755
1922-23	9,464	...	...	464	5,534	15,462	...	1,846
1923-24	14,908	...	...	365	10,140	25,413	...	4,116
Marwar								
1919-20	17,132	...	2,126	71,316	9,288	99,862	...	62,042
1920-21	16,830	...	2,204	71,693	7,752	98,479	...	62,187
1921-22	13,033	...	2,199	62,631	6,306	84,169	...	46,453
1922-23	13,033	...	2,199	62,631	6,306	84,169	...	62,070
1923-24	11,567	...	1,542	53,588	4,205	70,902	...	38,059
Jaipur								
1919-20	24,479	2,876	7,104	174,804	26,888	236,151	...	39,887
1920-21	19,990	1,516	5,643	170,693	33,038	230,880	...	33,047
1921-22	18,482	4,056	6,608	165,026	14,556	208,728	...	37,495
1922-23	17,859	4,370	6,425	176,324	21,173	226,151	...	42,700
1923-24	22,677	6,444	5,557	170,822	18,041	223,541	...	41,039
Kishangarh								
1919-20	...	...	9,728	11,671	10,210	31,609	1	1,921
1920-21	...	...	13,883	16,908	7,617	38,408	7	2,202
1921-22	...	...	13,719	16,332	5,021	35,072	...	2,442
1922-23	...	...	10,725	19,072	10,949	40,746	...	1,852
1923-24	...	...	13,795	14,208	6,259	34,262	4	2,369
Alwar								
1919-20	...	...	54,513	107,877	479	162,869	...	32,898
1920-21	...	...	19,451	116,711	4,257	140,419	...	30,988
1921-22	...	...	31,146	108,543	1,637	141,326	...	30,641
1922-23	...	...	31,830	112,505	2,512	146,847	...	34,904
1923-24	...	...	31,544	121,339	2,854	155,737	...	32,637
Bharatpur								
1919-20	3,170	...	...	86,011	239,016	328,197	535	73,338
1920-21	538	148	...	101,762	33,661	136,109	61	33,205
1921-22	544	...	...	92,809	71,812	165,165	17	49,817
1922-23	669	...	...	98,043	73,245	171,957	50	49,548
1923-24	719	...	...	97,085	72,128	169,932	38	51,496
Jhalawar								
1919-20	...	...	556	7,972	...	8,528	...	2,303
1920-21	...	...	464	8,074	...	8,538	...	1,545
1921-22	...	...	415	8,140	...	8,555	85	1,001
1922-23	...	...	366	8,557	...	8,923	100	1,938
1923-24	...	...	399	8,653	...	9,052	120	2,495

(a) Includes areas irrigated from canals and bunds.

OF CROPS IRRIGATED

Barley	Jowar	Bajra	Maize	Other cereals and pulses	Sugar-cane	Other food crops	Cotton	Other non-food crops	Total	STATE
10	11	12	13	14	15	16	17	18	19	20
										Total Central India States
797	*183*	...	*10,090*	*9,107*	*1,843*	*13,082*	*1,584*	*14,181*	*94,028*	*1919-20*
4,542	*52*	*2*	*5,225*	*6,120*	*2,923*	*16,112*	*2,630*	*12,458*	*94,113*	*1920-21*
2,801	*76*	*3*	*3,348*	*12,297*	*6,329*	*12,690*	*1,635*	*10,642*	*96,704*	*1921-22*
2,094	*51*	*2*	*1,538*	*5,844*	*6,104*	*15,360*	*1,616*	*18,359*	*91,189*	*1922-23*
4,045	*15*	*5*	*561*	*8,836*	*6,905*	*16,873*	*1,855*	*10,725*	*92,150*	*1923-24*
										Bikaner
...	...	...	...	6,624	...	441	...	1,175	10,831	1919-20
...	...	...	..	4,380	...	222	...	1,398	6,030	1920-21
824	970	2,923	4	1,044	...	1,425	...	1,755	9,700	1921-22
1,714	915	2,914	7	3,815	...	1,149	...	3,102	15,462	1922-23
2,689	1,493	3,066	26	2,480	5	4,753	12	5,766	24,406	1923-24
										Marwar
...	...	...	...	35,529	...	927	...	1,364	99,862	1919-20
				32,164	...	1,405	...	2,723	98,479	1920-21
				33,321	...	1,554	...	2,841	84,169	1921-22
				17,854	...	1,554	...	2,691	84,169	1922-23
				24,388	...	2,668	...	5,787	70,902	1923-24
										Jaipur
...	...	...	...	142,098	...	27,039	...	27,127	236,151	1919-20
				136,767	...	36,586	...	24,480	230,880	1920-21
				124,995	...	35,077	...	11,161	208,728	1921-22
				129,703	...	32,874	...	20,874	226,151	1922-23
				132,473	...	35,122	...	14,907	223,541	1923-24
										Kishangarh
11,134	1,370	3,996	3,467	2,035	...	683	6,341	661	31,609	1919-20
10,124	4,339	3,117	5,156	2,316	...	2,375	7,352	1,420	38,408	1920-21
7,879	4,894	13	14,977	...	...	..	4,867	...	35,072	1921-22
8,677	6,956	649	12,900	1,538	...	1,925	6,180	69	40,746	1922-23
7,750	5,897	3,661	4,124	1,334	...	1,521	6,856	746	34,262	1923-24
										Alwar
...	...	...	...	146,753	...	6,002	...	2,316	187,969	1919-20
				123,601	...	8,313	...	3,351	166,253	1920-21
				101,578	...	9,525	...	4,359	146,103	1921-22
				94,338	...	7,051	...	2,580	136,873	1922-23
				105,126	...	8,986	...	1,883	148,632	1923-24
										Bharatpur
69,164	25,600	38,706	583	116,916	655	24,063	16,456	25,113	391,129	1919-20
52,057	2,397	5,073	395	13,912	1,004	16,703	11,098	8,368	144,273	1920-21
49,085	4,398	6,440	502	37,991	908	11,031	6,453	10,897	177,539	1921-22
54,306	5,458	7,272	622	37,125	489	14,209	7,202	12,477	188,758	1922-23
45,058	5,624	3,535	394	35,622	385	22,683	6,771	13,061	184,667	1923-24
										Jhalawar
...	...	...	...	8,036	...	492	...	3,909	14,740	1919-20
..	...	...	...	7,824	...	561	...	3,780	13,710	1920-21
659	290	41	6,641	551	46	528	328	2,610	12,780	1921-22
606	266	32	6,609	541	24	644	520	4,138	15,418	1922-23
898	230	14	6,267	361	41	876	833	3,865	16,000	1923-24

Table III—*continued*

No. 7—AREA (in acres) IRRIGATED AND CROPS IRRIGATED IN EACH STATE—*continued*

State	Area irrigated from						Area	
	Government canals	Private canals	Tanks	Wells	Other sources	Total	Rice	Wheat
1	2	3	4	5	6	7	8	9
Tonk								
1919-20	...	...	1,054	33,074	635	34,763	168	8,314
1920-21	...	...	1,297	34,505	548	36,350	9	8,279
1921-22	...	...	791	33,200	690	34,681	25	7,605
1922-23	...	...	900	31,146	667	32,713	33	8,004
1923-24	...	...	1,627	29,509	547	31,683	51	7,126
Kotah								
1919-20	13,482	(a)	(b)	51,364	(b)	64,846	...	14,396
1920-21	18,767			50,832		69,599	...	13,665
1921-22	754			51,136		51,890	...	13,714
1922-23	4,922			51,885		56,807	...	14,117
1923-24	9,557			52,051		61,608	...	16,628
Bundi								
1919-20	...	...	865	28,966	2,549	32,380	...	5,279
1920-21	...	...	854	28,194	2,657	31,705	230	4,465
1921-22	...	...	1,043	29,802	2,715	33,560	718	9,080
1922-23	...	...	1,008	30,451	3,018	34,477	521	9,283
1923-24	...	...	2,306	26,613	3,381	32,300	449	5,131
Dholpur								
1920-21	...	1,976	523	46,396	282	49,177	256	12,262
1921-22	...	1,852	611	40,815	173	43,451	81	14,014
1922-23	...	2,391	194	37,686	137	40,408	350	17,213
1923-24	...	3,068	215	44,938	132	48,353	445	17,753
Total Rajputana States								
1919-20	*60,537*	*2,876*	*75,946*	*573,479*	*297,198*	*1,010,036*	*704*	*242,969*
1920-21	*57,591*	*3,640*	*44,319*	*646,326*	*93,818*	*845,694*	*563*	*201,877*
1921-22	*36,509*	*5,908*	*56,532*	*608,896*	*108,452*	*816,297*	*926*	*213,017*
1922-23	*45,947*	*6,761*	*53,647*	*628,764*	*123,541*	*858,660*	*1,054*	*241,475*
1923-24	*59,428*	*9,512*	*56,985*	*619,171*	*117,687*	*862,783*	*1,107*	*218,849*
Patiala								
1919-20	611,577	...	17	226,934	8,785	847,313	10,254	212,822
1920-21	680,303	...	13	235,014	4,547	919,877	9,910	221,512
1921-22	776,876	...	15	238,049	3,751	1,018,691	10,083	208,387
1922-23	721,301	...	22	215,137	10,884	947,344	9,653	244,646
1923-24	548,286	...	...	196,483	9,102	753,871	8,442	253,115
Jind								
1919-20	59,237	44,714	...	9,499	...	113,450	...	31,185
1920-21	59,419	50,907	1	13,096	389	123,812	...	34,074
1921-22	53,795	49,384	...	11,306	520	115,005	...	36,927
1922-23	61,389	48,900	...	9,680	1,101	121,070	...	35,994
1923-24	56,526	41,547	...	11,630	...	109,703	...	35,843
Nabha								
1919-20	41,032	31,707	...	64,299	...	137,038	...	46,619
1920-21	49,937	48,163	...	62,303	...	160,403	...	40,354
1921-22	53,305	37,538	...	53,451	...	144,294	...	39,060
1922-23	53,847	35,890	...	59,363	...	149,100	...	59,001
1923-24	44,337	50,719	...	59,473	...	154,529	...	47,729

(a) Included in column 2.

(b) Included in column 5.

AREA UNDER IRRIGATION
(ALL STATES)

OF CROPS IRRIGATED

Barley	Jowar	Bajra	Maize	Other cereals and pulses	Sugar-cane	Other food crops	Cotton	Other non-food crops	Total	STATE
10	11	12	13	14	15	16	17	18	19	20
										Tonk
13,456	137	21	4,158	505	530	4,359	4,765	4,017	40,430	1919-20
14,008	176	12	3,458	441	369	3,404	4,795	4,514	39,465	1920-21
12,762	236	15	3,998	423	386	3,241	4,302	4,745	37,738	1921-22
11,338	56	...	1,403	320	539	5,376	3,883	3,952	34,904	1922-23
10,900	183	8	1,509	567	430	6,866	4,802	3,476	35,918	1923-24
										Kotah
...	...	..	..	45,100	...	4,569	...	15,832	79,897	1919-20
				42,235	...	5,158	...	16,233	77,291	1920-21
				44,102	...	4,781	...	16,192	78,789	1921-22
				42,553	...	5,535	...	19,591	81,796	1922-23
				26,306	...	9,228	...	17,185	69,347	1923-24
										Bundi
11,774	391	25	5,849	1,459	749	4,382	2,134	3,219	35,261	1919-20
11,887	535	...	5,380	451	619	2,265	5,041	4,316	35,189	1920-21
13,347	379	28	6,760	304	685	571	4,319	945	37,136	1921-22
13,704	1,007	12	7,700	371	754	1,712	2,764	365	38,193	1922-23
13,600	765	...	3,557	1,784	1,245	820	6,279	290	33,920	1923-24
										Dholpur
17,827	402	4,284	59	1,682	607	1,666	5,108	9,858	54,011	1920-21
10,060	121	1,301	47	7,582	812	2,861	2,207	8,442	47,528	1921-22
7,023	5	...	82	4,496	711	1,613	1,850	10,357	43,700	1922-23
8,020	3	...	56	4,959	570	(a)15,867	861	917	49,481	1923-24
										Total Rajputana States
105,528	*27,498*	*42,748*	*14,057*	*505,055*	*1,934*	*72,957*	*29,696*	*84,733*	*1,127,879*	*1919-20*
105,903	*7,849*	*12,486*	*14,448*	*365,773*	*2,599*	*78,658*	*33,394*	*80,439*	*903,989*	*1920-21*
94,616	*11,288*	*10,761*	*32,929*	*351,891*	*2,837*	*70,594*	*22,476*	*63,947*	*875,282*	*1921-22*
97,368	*14,663*	*10,879*	*29,523*	*332,654*	*2,517*	*73,642*	*22,399*	*80,196*	*906,170*	*1922-23*
88,915	*14,195*	*10,284*	*15,933*	*335,400*	*2,676*	*109,390*	*26,444*	*67,883*	*891,076*	*1923-24*
										Patiala
64,939	7,808	11,837	60,903	190,347	23,211	15,020	100,259	158,861	856,261	1919-20
113,740	17,931	25,763	60,010	189,637	18,200	26,677	91,580	174,885	949,845	1920-21
106,786	12,281	38,708	67,625	245,271	14,995	20,837	38,597	290,852	1,054,422	1921-22
59,086	10,929	30,245	71,585	206,279	23,187	20,008	59,002	226,517	961,137	1922-23
60,229	5,844	10,836	52,154	145,331	21,356	20,932	98,492	129,503	806,234	1923-24
										Jind
...	...	...	...	29,909	...	12,862	..	39,494	113,450	1919-20
				38,514	...	12,006	...	39,218	123,812	1920-21
				38,038	...	10,623	...	29,417	115,005	1921-22
				38,439	...	14,239	...	32,398	121,070	1922-23
				28,882	...	14,753	...	30,225	109,703	1923-24
										Nabha
...	.	...	...	2,846	...	57,519	...	51,674	158,658	1919-20
				805	...	79,075	...	52,535	172,769	1920-21
				1,240	..	87,699	...	54,040	182,039	1921-22
				915	...	71,275	...	53,919	176,110	1922-23
				780	...	65,878	..	46,853	161,240	1923-24

(a) Increase due to extensive cultivation of ' zeera ' (condiments and spices) on account of goed rains.

Table III—*continued*

No. 7—AREA (in acres) IRRIGATED AND CROPS IRRIGATED IN EACH STATE—*continued*

State	Area irrigated from						Area	
	Government canals	Private canals	Tanks	Wells	Other sources	Total	Rice	Wheat
1	2	3	4	5	6	7	8	9
Bahawalpur								
1919-20	825,784	116	...	47,958	7,281	881,139	...	304,770
1920-21	728,387	1,647	...	76,507	6,029	812,570	130,414	234,427
1921-22	925,653	3,069	...	29,733	9,606	968,061	77,678	339,134
1922-23	957,988	3,034	...	36,460	19,003	1,016,485	123,360	341,886
1923-24	785,515	5,074	...	44,680	16,847	852,116	100,161	310,765
Sirmur								
1919-20	...	25,101	...	2	...	25,103		
1920-21	...	25,227	...	3	...	25,230		
1921-22	...	25,324	...	4	...	25,328	..	...
1922-23	...	25,297	...	3	...	25,300		
1923-24	...	25,443	...	3	...	25,446		
Kapurthala								
1919-20	...	951	...	69,897	2,895	73,743	...	63,073
1920-21	...	594	...	73,539	3,284	77,417	...	54,126
1921-22	...	...	...	75,857	1,031	76,888	...	54,570
1922-23	...	...	...	46,963	342	47,305	...	50,541
1923-24	...	...	139	47,288	341	47,768	...	50,577
Malerkotla								
1919-20	...	...	...	18,824	...	18,824	...	10,382
1920-21	2,059	..	...	18,705	...	20,764	...	11,815
1921-22	1,909	...	...	26,328	...	28,237	...	11,551
1922-23	1,042	...	...	29,207	...	30,249	...	11,108
1923-24	1,022	...	...	31,198	...	32,220	...	13,497
Faridkot								
1919-20	120,626	...	...	223	...	120,849	...	30,009
1920-21	132,679	...	...	675	...	133,354	...	38,276
1921-22	154,091	...	...	1,084	...	155,175	...	39,135
1922-23	130,809	...	...	1,584	...	132,393	...	33,797
1923-24	117,006	...	...	1,217	...	118,223	...	41,383
Loharu								
1919-20	...	...	...	154	...	154	...	12
1920-21	...	...	...	298	...	298	...	17
1921-22	...	...	...	84	...	84	...	...
1922-23	...	...	...	183	...	183	...	11
1923-24	...	...	...	234	...	234	...	11
Bilaspur (*b*)								
1919-20	...	...	...	...	...	...	...	...
1920-21	...	...	...	...	...	...	...	...
1921-22	...	...	...	...	...	...	...	...
1922-23	...	4,469	...	...	...	4,469	...	3,517
1923-24	...	4,471	...	...	...	4,471	...	3,532
*Total Punjab Agency States**								
1919-20								
1920-21	(*a*)	(*a*)	(*a*)	(*a*)	(*a*)	(*a*)	(*a*)	(*a*)
1921-22								
1922-23	*1,926,376*	*117,590*	*22*	*398,580*	*31,330*	*2,473,898*	*133,013*	*771,501*
1923-24	*1,552,692*	*127,254*	*139*	*392,206*	*26,290*	*2,098,581*	*108,603*	*756,452*

* See footnote (*c*) on page 12.

(*a*) Included in "Total Punjab States." (*b*) See footnote (*d*) on page 12.

OF CROPS IRRIGATED

Barley	Jowar	Bajra	Maize	Other cereals and pulses	Sugar-cane	Other food crops	Cotton	Other non-food crops	Total	State
10	11	12	13	14	15	16	17	18	19	20
										Bahawalpur
(a)	(a)	(a)	(a)	398,246	(b)	86,705	(c)	91,418	881,139	1919-20
7,289	67,977	45,530	7,602	123,597	1,051	60,337	12,414	121,882	812,570	1920-21
16,422	83,310	67,207	5,991	246,190	728	30,706	5,059	95,636	968,061	1921-22
41,592	85,720	63,513	7,186	146,999	1,194	85,746	7,976	111,313	1,016,485	1922-23
31,952	90,455	68,251	6,799	207,793	1,377	21,823	12,615	125	852,116	1923-24
										Sirmur
...	...	...	...	...	...	...	..	...	(d) 25,103	1919-20
							..		25,230	1920-21
							..		25,328	1921-22
							..		25,300	1922-23
							..		25,446	1923-24
										Kapurthala
...	...	...	...	24,368	...	47,599	...	38,406	173,446	1919-20
				20,446	...	15,056	...	47,912	137,540	1920-21
				18,181	...	10,629	...	55,176	138,556	1921-22
				15,406	...	11,908	...	51,035	128,890	1922-23
				14,243	...	15,657	...	48,384	128,861	1923-24
										Malerkotla
...	...	...	...	6,663	...	2,250	...	9,058	28,353	1919-20
				8,298	...	2,247	...	10,917	33,277	1920-21
				9,167	...	2,232	...	9,104	32,054	1921-22
				8,082	...	2,302	...	8,757	30,249	1922-23
				7,614	...	2,184	...	8,925	32,220	1923-24
										Faridkot
...	...	...	...	28,198	...	26,531	...	36,508	121,246	1919-20
				24,558	...	27,965	...	44,069	134,868	1920-21
				32,951	...	32,183	...	50,906	155,175	1921-22
				30,683	...	25,731	...	42,182	132,393	1922-23
				23,455	...	23,678	...	28,311	116,827	1923-24
										Loharu
...	...	...	...	...	...	94	...	48	154	1919-20
				4	...	831	...	34	886	1920-21
				...	...	84	..	...	84	1921-22
				...	...	100	...	72	183	1922-23
				7	...	138	...	78	234	1923-24
										Bilaspur
...	...	...	...	...	...	...	...	...	...	1919-20
...	...	...	...	...	...	...	...	...	...	1920-21
...	...	...	...	...	...	...	...	...	...	1921-22
...	..	...	...	29	...	4,444	...	133	8,123	1922-23
...	...	...	...	36	...	4,556	...	7	8,131	1923-24
										Total Punjab Agency States
(e)	(e)	(e)	(e)	(e)	(e)	(e)	(e)	(e)	(e)	*1919-20*
										1920-21
										1921-22
100.678	*96,649*	*93,758*	*78,771*	*446,832*	*24,381*	*235,753*	*66,978*	*526,326*	(f)2,599,940	*1922-23*
92,181	*96,299*	*79,087*	*58,953*	*428,141*	*22,733*	*169,599*	*111,107*	*292,411*	(g)2,241,012	*1923-24*

(a) Included in column 14.
(b) " " 16.
(c) " " 18.
(d) Details not available.
(e) Included in "Total Punjab States."
(f) Includes 25,300 acres for the Sirmur State, forwhich details are not available.
(g) " 25,446 " " " " " " " "

Table III—*continued*

No. 7—AREA (in acres) IRRIGATED AND CROPS IRRIGATED IN EACH STATE—*continued*

State	Area irrigated from						Area	
	Government canals	Private canals	Tanks	Wells	Other sources	Total	Rice *	Wheat
1	2	3	4	5	6	7	8	9
Kalsia								
1919-20	5,380	3,759	...	354	45	9,538	...	3,733
1920-21	6,924	3,714	...	462	38	11,138	1,457	4,045
1921-22	7,586	2,791	...	387	4	10,768	1,277	3,097
1922-23	6,893	2,057	...	458	...	9,408	1,120	2,850
1923-24	5,210	741	...	360	1	6,312	1,008	1,549
Pataudi								
1919-20	...	...	3	4,397	...	4,400	...	1,104
1920-21	...	...	...	6,064	...	6,064	...	1,331
1921-22	...	...	...	6,090	...	6,090	...	1,271
1922-23	...	...	1	4,477	...	4,478	...	1,491
1923-24	...	...	3	5,725	5	5,733	...	1,506
Dujana								
1919-20	...	...	..	2,231	...	2,231	...	530
1920-21	...	...	...	2,406	...	2,406	..	660
1921-22	...	...	...	2,437	...	2,437	...	753
1922-23	...	...	...	2,600	...	2,600	...	633
1923-24	...	...	...	3,446	...	3,446	...	433
Simla Hill States (a)								
1919-20	...	19,491	...	...	7,821	27,312	...	10,362
1920-21	2,500	17,110	...	...	8,210	27,820	...	9,796
1921-22	...	15,321	...	...	11,264	26,585	...	14,859
1922-23	...	15,502	...	...	11,762	27,264	...	14,263
1923-24	...	15,386	...	...	11,788	27,174	...	9,357
Total Punjab States								
1919-20	*1,663,636*	*125,839*	*20*	*444,772*	*26,827*	*2,261,094*	*10,254*	*714,601*
1920-21	*1,662,208*	*147,362*	*14*	*489,072*	*22,497*	*2,321,153*	*141,781*	*650,433*
1921-22	*1,973,215*	*133,427*	*15*	*444,810*	*26,176*	*2,577,643*	*89,038*	*748,744*
1922-23 (b)	*6,893*	*17,559*	*1*	*7,535*	*11,762*	*43,750*	*1,120*	*19,237*
1923-24	*5,210*	*16,127*	*3*	*9,531*	*11,794*	*42,665*	*1,008*	*12,845*
Jath								
1919-20	...	...	...	2,943	155	3,098	...	1,814
1920-21	...	...	...	2,700	50	2,750	...	1,237
1921-22	...	...	...	2,800	100	2,900	...	1,371
1922-23	...	...	...	3,200	150	3,350	...	971
1923-24	...	...	...	4,903	...	4,903	...	903
Phaltan								
1919-20	...	20	...	11,880	...	11,900	8	1,789
1920-21	...	20	...	10,311	3	10,334	3	1,287
1921-22	...	22	...	10,857	5	10,884	26	1,306
1922-23	...	829	...	10,830	5	11,664	20	1,097
1923-24	...	19	...	11,405	6	11,430	15	1,103
Aundh								
1919-20	1,656	...	25	9,075	24	10,780	...	1,996
1920-21	1,844	...	36	11,514	...	13,394	185	1,645
1921-22	1,984	...	46	9,699	44	11,773	144	1,675
1922-23	1,362	...	...	9,443	178	10,983	142	1,237
1923-24	2,293	25	...	13,673	31	16,022	175	1,164
Sachin								
1919-20	...	...	...	423	...	423	...	...
1920-21	...	...	...	580	...	580	...	...
1921-22	...	...	...	776	...	776	...	...
1922-23	...	...	...	525	...	525	...	...
1923-24	...	...	...	569	...	569	...	...
Bhavnagar								
1919-20	87	...	...	95,414	...	95,501	...	60,214
1920-21	768	...	...	55,892	...	56,660	...	32,840
1921-22	292	...	...	82,793	...	83,085	...	60,024
1922-23	130	...	...	62,352	...	62,482	...	40,965
1923-24 (c)	130	...	...	62,352	...	62,482	...	40,965

(a) See explanation given in footnote (a) on page 13.
(b) See explanation given in footnote (b) on page 13.
(c) See footnote on page 14.

OF CROPS IRRIGATED

Barley	Jowar	Bajra	Maize	Other cereals and pulses	Sugar-cane	Other food crops	Cotton	Other non-food crops	Total	State
10	11	12	13	14	15	16	17	18	19	20
										Kalsia
...	...	...	...	3,607	...	492	...	1,706	9,538	1919-20
539	47	5	824	985	302	1,100	341	1,493	10,138	1920-21
287	15	13	764	1,316	385	1,319	80	2,185	10,768	1921-22
268	74	27	910	817	520	1,080	143	1,599	9,408	1922-23
208	32	12	839	490	180	953	182	859	6,312	1923-24
										Pataudi
...	...	...	...	3,781	...	170	...	593	5,648	1919-20
				5,010	...	195	...	467	7,003	1920-21
				4,196	...	199	...	587	6,253	1921-22
				3,475	...	210	...	516	5,692	1922-23
				3,399	...	198	...	686	5,789	1923-24
										Dujana
...	...	...	...	1,564	...	137	...	...	2,231	1919-20
1,578	...	...	...	...	...	106	...	62	2,406	1920-21
1,357	78	65	...	43	...	141	...	...	2,437	1921-22
1,810	11	4	...	2	...	69	...	71	2,600	1922-23
2,857	80	...	...	...	...	...	...	76	3,446	1923-24
										Simla Hill States
...	...	...	...	17,360	...	11,304	...	457	39,483	1919-20
				17,503	...	11,084	...	472	38,855	1920-21
				14,577	...	26,398	...	851	56,685	1921-22
				17,075	...	20,773	...	681	52,792	1922-23
				7,361	...	20,210	...	358	37,286	1923-24
										Total Punjab States
64,939	*7,808*	*11,837*	*60,903*	*706,889*	*23,211*	*260,683*	*100,259*	*428,223*	*2,414,710*	*1919-20*
123,146	*85,955*	*71,348*	*68,436*	*429,357*	*19,553*	*236,679*	*104,335*	*493,946*	*(a) 2,450,199*	*1920-21*
124,852	*95,684*	*105,993*	*74,380*	*611,200*	*16,108*	*223,050*	*43,736*	*588,754*	*2,746,867*	*1921-22*
2,078	*85*	*31*	*910*	*21,369*	*520*	*22,132*	*143*	*2,867*	*70,492*	*1922-23*
3,065	*112*	*12*	*839*	*11,250*	*180*	*21,361*	*182*	*1,979*	*52,933*	*1923-24*
										Jath
...	...	...	...	...	...	...	...	...	1,814	1919-20
						1,985	...	...	3,222	1920-21
						2,500	...	...	3,871	1921-22
						2,600	...	...	3,571	1922-23
						3,028	...	...	3,931	1923-24
										Phaltan
...	...	...	77	13,300	33	591	...	914	16,712	1919-20
27	...	...	71	10,917	29	503	...	610	13,447	1920-21
36	...	...	99	12,871	25	576	...	598	15,537	1921-22
66	...	...	58	14,414	13	591	...	624	16,883	1922-23
17	...	...	64	13,094	40	664	...	623	15,620	1923-24
										Aundh
...	...	...	...	8,873	...	2,296	...	1,997	15,162	1919-20
55	3,520	1,451	1,317	4,481	491	3,057	15	810	17,027	1920-21
43	3,763	1,229	1,076	4,387	437	2,146	8	1,398	16,306	1921-22
26	4,560	1,084	862	4,010	482	1,867	43	1,107	15,420	1922-23
44	6,689	1,458	856	2,023	693	1,760	32	1,311	16,205	1923-24
										Sachin
...	...	...	...	...	20	403	...	...	423	1919-20
					29	551	...	...	580	1920-21
					25	751	...	...	776	1921-22
					23	502	...	...	525	1922-23
					10	559	...	...	569	1923-24
										Bhavnagar
...	...	...	...	...	...	28,218	...	6,982	(b)95,501	1919-20
						17,724	...	5,328	55,892	1920-21
						17,713	...	5,056	82,793	1921-22
						16,441	...	4,946	62,352	1922-23
						16,441	...	4,946	62,352	1923-24

(a) Includes 25,103 acres in 1919-20, 25,230 acres in 1920-21 and 25,328 acres in 1921-22 for the Sirmur State, for which details are not available.

(b) Includes 87 acres for which details are not available.

Table III—*concluded*

No. 7—AREA (in acres) IRRIGATED AND CROPS IRRIGATED IN EACH STATE—*concluded*

State	Area irrigated from						Area	
	Government canals	Private canals	Tanks	Wells	Other sources	Total	Rice	Wheat
1	2	3	4	5	6	7	8	9
Dharampur								
1919-20	...	...	...	310	...	310	...	...
1920-21	...	...	...	182	...	182		
1921-22	...	...	...	182		182		
1922-23	...	...	...	142	...	142		
1923-24	...	...	...	129	...	129		
Total Bombay States								
1919-20	*1,743*	*20*	*25*	*120,045*	*179*	*122,012*	*8*	*65,813*
1920-21	*2,612*	*20*	*36*	*81,179*	*53*	*83,900*	*188*	*37,009*
1921-22	*2,276*	*22*	*46*	*107,107*	*149*	*109,600*	*170*	*64,376*
1922-23	*1,492*	*829*	...	*86,492*	*333*	*89,146*	*162*	*44,270*
1923-24	*2,42 3*	*44*	...	*93,031*	*37*	*95,535*	*190*	*44,135*
Benares								
1919-20	26	23,198	5,697	73,814	12,747	115,482	31,749	15,134
1920-21	39	22,103	685	77,594	11,969	112,190	32,521	15,016
1921-22	45	20,416	4,300	72,343	15,128	112,232	33,860	15,413
1922-23	42	20,329	7,236	70,524	14,808	112,939	32,029	15,791
1923-24	52	21,589	6,958	69,521	14,316	111,436	33,549	14,053
Rampur								
1920-21	33,279	...	357	2,343	809	36,788	13,926	20,558
1921-22	17,672	...	3,663	6,147	6,362	33,844	9,114	19,493
1922-23	20,719	...	416	1,470	294	22,899	10,077	7,600
1923-24	18,816	...	200	1,168	284	20,468	6,062	8,702
Tehri-Garhwal								
1920-21	...	18,851	...	...	...	18,851	...	...
1921-22	...	26,017	...	...	...	26,017		
1922-23	...	29,408	...	...	...	29,408		
1923-24	...	29,408	...	...	...	29,408		
Total United Provinces States								
1919-20	*26*	*23,198*	*5,697*	*73,814*	*12,747*	*115,482*	*31,749*	*15,134*
1920-21	*33,318*	*40,954*	*1,042*	*79,737*	*12,778*	*167,829*	*46,447*	*35,574*
1921-22	*17,717*	*46,433*	*7,963*	*78,490*	*21,490*	*172,093*	*42,974*	*34,906*
1922-23	*20,761*	*49,737*	*7,652*	*71,994*	*15,102*	*165,246*	*42,106*	*23,391*
1923-24	*18,868*	*50,997*	*6,158*	*70,689*	*14,600*	*161,312*	*39,611*	*22,755*
Total								
1919-20	2,358,307	797,000	1,467,201	1,925,856	1,760,205	8,308,569	730,746	1,416,913
1920-21	2,400,895	835,398	1,169,456	2,013,261	1,629,248	8,048,258	1,863,250	1,251,993
1921-22	2,687,084	819,731	1,208,463	1,956,920	1,614,083	8,286,281	1,799,385	1,282,403
1922-23	2,605,516	917,606	1,336,875	2,109,525	1,670,328	8,639,850	2,046,607	1,475,344
1923-24	2,328,833	939,448	1,323,682	2,033,063	1,911,927	8,536,953	2,102,145	1,894,416

OF CROPS IRRIGATED

Barley	Jowar	Bajra	Maize	Other cereals and pulses	Sugar-cane	Other food crops	Cotton	Other non-food crops	Total	State
10	11	12	13	14	15	16	17	18	19	20
										Dharampur
...	...	...	...	...	310	...	...	...	310	1919-20
					182				182	1920-21
					182				182	1921-22
					142				142	1922-23
					129				129	1923-24
										Total Bombay States
...	...	...	*77*	*22,173*	*363*	*31,508*	...	*9,893*	*129,922*	*1919-20*
82	*2,520*	*1,451*	*1,388*	*15,398*	*731*	*23,820*	*15*	*6,748*	*90,350*	*1920-21*
79	*3,763*	*1,229*	*1,175*	*17,258*	*669*	*23,686*	*8*	*7,052*	*119,465*	*1921-22*
92	*4,560*	*1,084*	*920*	*18,424*	*660*	*22,001*	*43*	*6,677*	*98,893*	*1922-23*
61	*6,689*	*1,458*	*920*	*15,117*	*872*	*22,452*	*52*	*6,880*	*93,806*	*1923-24*
										Benares
26,975	...	...	1	31,411	9,789	1,532	...	1,637	118,228	1919-20
28,411	...	...	...	26,977	8,334	1,574	...	1,308	114,141	1920-21
27,958	...	2	1	26,610	7,320	1,432	...	1,486	114,082	1921-22
24,698	8	..	4	31,355	8,644	1,447	...	1,650	115,626	1922-23
24,423	1	...	1	28,267	10,088	1,344	...	1,444	113,170	1923-24
										Rampur
872	10	41	170	871	6,626	2,745	31	749	46,599	1920-21
1,661	4	2	51	325	5,609	798	1	1,809	38,867	1921-22
123	3	1	49	412	3,042	105	...	2,585	23,997	1922-23
87	3	2	57	402	3,015	106	27	2,005	20,468	1923-24
										Tehri-Garhwal
...	...	...	...	...	...	...	...	...	(*a*) 18,851	1920-21
									(*a*)26,017	1921-22
									(*a*)29,408	1922-23
									(*a*) 29,408	1923-24
										Total United Provinces States
26,975	...	...	*1*	*31,411*	*9,789*	*1,532*	...	*1,637*	*118,228*	*1919-20*
29,283	*10*	*41*	*170*	*27,848*	*14,960*	*4,319*	*31*	*2,057*	*179,591*	*1920-21*
29,619	*4*	*4*	*52*	*26,935*	*12,929*	*2,230*	*1*	*3,295*	*178,966*	*1921-22*
24,821	*11*	*1*	*53*	*31,767*	*11,686*	*1,552*	...	*4,235*	*169,031*	*1922-23*
24,510	*4*	*2*	*58*	*28,669*	*13,103*	*1,450*	*27*	*3,449*	*163,046*	*1923-24*
										Total
224,584	819,329	93,317	172,140	3,793,278	64,991	1,660,273	203,430	850,949	10,185,524	1919-20
321,711	721,928	115,019	265,974	1,790,184	107,528	1,394,566	208,960	1,006,642	9,091,836	1920-21
303,294	734,574	145,243	297,150	1,964,099	100,060	1,392,119	131,252	1,053,435	9,363,359	1921-22
279,927	404,800	235,006	248,201	2,097,496	125,570	1,371,389	163,514	931,722	9,434,284	1922-23
271,373	334,092	202,387	228,001	2,074,274	117,159	1,372,197	192,347	678,581	9,521,826	1923-24

(*a*) Details not available.

(*b*) Includes 25,103 acres in 1919-20, 25,230 acres in 1920-21, 25,328 acres in 1921-22, 25,300 acres in 1922-23 and 25,446 acres in 1923-24 for the Sirmur State, 87 acres in 1919-20 for the Bhavnagar State, 120,384 acres in 1919-20 for the Hyderabad State, and 18,851 acres in 1920-21, 26,017 acres in 1921-22 and 29,408 acres in 1922-23 and 1923-24 for the Tehri-Garhwal State, for which details are not available.

Table IV

No. 8—AREA (in acres) UNDER CROPS, AND SPECIFICATION OF CROPS, IN EACH STATE

State	Food-grains										
	Rice	Wheat	Barley	Cholum or jowar (millet)	Cumbu or bajra (millet)	Ragi or marua	Maize	Gram (pulse)	Other food-grains, including pulses	Total	Linseed
1	2	3	4	5	6	7	8	9	10	11	12
Hyderabad											
1919-20	839,045	770,308	20,864	11,040,305	1,926,691	467,290	727,899	682,210	2,076,534	18,551,146	229,737
1920-21	690,103	310,114	15,388	9,371,541	1,577,064	193,778	587,037	557,733	1,481,177	14,783,935	275,539
1921-22	716,818	643,535	8,816	9,878,231	3,112,963	92,357	982,320	808,839	2,092,849	18,336,728	222,677
1922-23	708,948	619,584	21,016	9,774,538	2,561,176	101,553	850,375	758,997	1,871,870	17,268,057	213,790
1923-24	826,332	686,879	18,432	9,717,917	2,385,930	256,513	736,966	842,058	1,829,504	17,300,531	252,216
Mysore											
1919-20	761,807	4,643	...	675,293	57,838	2,303,407	2,139	1,039,416	611,465	5,456,008	287
1920-21	676,685	4,245	...	620,369	81,786	2,164,740	2,329	771,271	837,127	5,158,552	121
1921-22	714,720	4,850	...	678,121	83,171	2,203,124	2,151	766,467	764,284	5,216,888	1,513
1922-23	707,509	5,765	...	689,702	91,624	2,228,042	6,652	766,555	789,699	5,285,548	1,484
1923-24	648,872	2,344	164	601,845	124,880	2,162,685	270	678,029	730,447	4,949,536	1,380
Baroda											
1919-20	188,727	92,603	...	573,827	589,240	...	...	16,237	451,245	1,911,879	25
1920-21	190,353	100,506	...	584,704	537,054	...	...	11,777	471,164	1,895,558	...
1921-22	211,417	115,732	...	669,416	571,890	...	...	22,213	465,670	2,056,338	14
1922-23	189,674	104,114	...	565,105	556,797	...	...	34,246	504,182	1,954,118	153
1923-24	165,981	99,158	...	562,443	560,250	...	...	15,926	447,822	1,851,580	101
Gwalior											
1919-20	38,015	966,843	69,810	1,187,669	251,848	...	142,338	642,226	384,574	3,683,323	69,055
1920-21	31,721	905,696	59,280	1,230,181	259,280	...	139,685	508,500	363,517	3,497,860	61,585
1921-22	31,067	855,140	59,631	1,376,984	276,293	...	156,523	558,940	425,230	3,739,808	63,375
1922-23	33,522	994,430	59,690	1,175,431	230,938	...	146,770	651,990	387,012	3,679,783	80,264
1923-24	36,178	1,169,653	100,653	1,076,473	213,255	...	136,116	640,986	361,895	3,735,209	112,462
Kashmir											
1919-20	398,452	409,822	105,818	4,402	88,758	59,802	430,943	10,801	234,346	1,743,144	30,001
1920-21	401,701	418,111	100,841	4,076	72,507	9,775	516,130	12,877	314,164	1,850,182	24,528
1921-22	369,715	449,423	111,276	7,499	126,244	1,993	506,896	13,526	303,219	1,889,791	13,195
1922-23	403,932	480,343	112,781	5,712	113,436	11,664	531,874	17,123	254,066	1,930,931	12,516
1923-24	415,049	472,640	86,627	5,389	108,586	11,279	540,083	21,174	255,068	1,915,895	24,364
Pudukkottai (a)											
1919-20	...	...	...	...	...	...	...	...	...	...	...
1920-21	161,009	...	...	16,723	13,201	39,391	4,200	24,387	79,425	338,336	...
1921-22	120,528	...	...	17,109	15,398	32,826	4,458	27,747	61,085	279,151	...
1922-23	156,290	...	...	21,988	12,996	38,129	...	38,030	60,054	327,487	...
1923-24	125,187	...	...	13,895	11,690	34,709	...	24,748	57,312	267,541	...
Banganapalle											
1919-20	547	76	263	49,779	56	109	35	4,246	11,312	66,423	47
1920-21	233	99	101	53,037	29	226	152	4,210	9,667	67,754	25
1921-22	282	232	462	55,433	110	135	47	3,755	15,290	75,746	228
1922-23	40	316	1,324	51,730	49	149	96	3,940	9,752	67,396	278
1923-24	71	55	34	48,540	67	91	22	2,503	12,506	63,889	6
Sandur											
1919-20	4	1	...	6,051	686	249	1	478	2,982	10,452	...
1920-21	10	...	...	5,655	955	252	1	363	3,019	10,255	...
1921-22	15	...	...	5,811	862	311	2	321	2,979	10,301	...
1922-23	1	1	...	4,455	828	144	2	239	2,426	8,096	...
1923-24	7	2	...	4,506	899	117	1	256	2,171	7,959	...
Cochin											
1919-20	250,986	...	...	2,495	1,100	6,030	60	8,186	38,567	307,424	...
1920-21	265,643	...	...	2,411	576	6,263	...	7,940	38,181	321,014	...
1921-22	284,792	...	...	2,402	576	6,219	...	8,079	38,605	340,673	...
1922-23	287,617	...	...	2,394	576	6,203	...	7,981	38,781	343,552	...
1923-24	281,038	...	...	3,350	385	3,463	...	9,529	46,554	344,319	...

Note—In this table are entered the areas actually sown, whether the crop comes to maturity or not, except in cases when fields, owing to the failure of the first sowings, have been devoted to other crops : in such cases the area first sown is omitted. In cases where two or more crops are grown together, an estimate is made of the area covered by each, and the areas so estimated are separately returned. The estimate is made by the village accountant, or is subsequently determined on formulæ prescribed by higher authorities.

(a) See footnote (a) on page 49.

Oilseeds							Condiments and spices	Sugar		Fibres				State
Sesamum (Til or jinjili)	Rape and mustard	Ground-nut	Coco-nut	Castor	Others	Total		Sugar-cane	Others	Cotton	Sann	Others	Total	
13	14	15	16	17	18	19	20	21	22	23	24	25	26	27
														Hyderabad
537,594	4,046	68,115	...	...	1,287,745	2,127,237	9,528	47,239	606	2,993,356	84,213	37,858	3,115,427	1919-20
520,241	2,381	66,142	...	677,513	357,364	1,899,180	197,931	35,764	136	2,366,526	57,522	25,279	2,449,327	1920-21
553,596	4,455	156,010	...	1,014,934	296,458	2,248,130	321,223	31,623	300	2,914,318	30,834	32,819	2,977,971	1921-22
607,119	5,567	148,067	...	913,099	234,059	2,121,701	277,080	33,370	...	3,825,454	33,541	60,822	3,919,817	1922-23
636,472	14,267	193,871	...	898,208	265,277	2,260,311	310,428	31,805	...	3,890,392	30,429	74,275	3,995,096	1923-24
														Mysore
69,580	3,508	53,034	...	...	158,279	284,688	141,958	34,057	...	147,280	...	5,352	152,632	1919-20
69,289	3,585	73,071	109,995	105,306	50,515	411,882	128,821	29,638	56	109,946	...	5,313	115,259	1920-21
80,620	4,798	86,120	124,346	108,506	36,882	442,785	135,717	32,345	...	56,670	...	6,676	63,346	1921-22
76,914	4,555	90,114	122,970	111,726	50,332	458,095	139,909	37,922	914	83,120	...	6,123	89,243	1922-23
74,860	6,818	102,345	122,414	116,982	50,814	475,613	140,521	34,866	866	88,290	...	5,077	93,367	1923-24
														Baroda
70,868	49,006	...	...	...	123,149	243,048	8,817	2,187	39	816,122	...	9,031	825,153	1919-20
80,687	26,942	...	...	...	120,793	228,422	8,403	2,494	6	811,255	...	9,309	820,564	1920-21
81,657	57,074	...	...	129,726	7,593	276,064	7,863	2,994	...	673,960	...	8,748	682,708	1921-22
89,411	59,524	...	..	130,019	2,889	281,996	7,559	3,160	4	813,210	...	10,074	823,284	1922-23
84,293	34,208	...	...	107,822	1,990	228,414	12,525	2,796	...	820,535	...	9,343	829,878	1923-24
														Gwalior
135,553	19,641	2,099	...	...	12,445	238,793	11,146	9,215	...	476,462	16,735	1,074	494,211	1919-20
202,136	19,011	3,090	...	...	12,078	297,900	7,453	10,586	...	376,914	20,058	1,177	398,149	1920-21
201,141	24,707	4,065	...	..	14,103	307,391	9,308	10,330	..	292,116	24,655	1,758	318,529	1921-22
187,172	25,463	4,766	...	...	14,509	312,174	11,051	8,846	...	416,996	28,245	2,337	447,578	1922-23
158,137	35,678	4,836	...	..	20,617	331,730	8,632	9,837	...	463,238	29,081	1,873	494,192	1923-24
														Kashmir
15,561	21,630	1	...	...	12,895	80,088	3,349	9,137	221	48,656	4,412	738	53,806	1919-20
20,996	30,502	...	...	...	20,991	97,017	2,583	10,338	...	46,835	4,283	2,633	53,751	1920-21
26,253	46,204	...	..	...	29,917	115,569	2,568	6,166	112	19,613	5,137	1,504	26,254	1921-22
33,234	27,975	5	...	...	23,324	97,054	3,383	6,560	89	19,362	4,758	834	24,954	1922-23
21,080	25,448	1	...	...	31,013	101,906	3,734	7,330	108	36,742	4,612	1,377	42,731	1923-24
														Pudukkot-tai
...	...	...	...	...	...	...	...	...	...	...	...	...	...	1919-20
737	...	45,846	109	353	2,497	49,542	...	65	...	594	...	11	605	1920-21
1,642	...	46,816	225	491	1,258	50,432	...	37	...	309	...	200	509	1921-22
821	..	47,834	159	591	...	49,405	...	90	...	498	...	...	498	1922-23
792	..	44,528	352	419	...	46,091	...	46	...	1,128	...	..	1,128	1923-24
														Bangana-palle
7	...	1,270	...	...	2,023	3,347	20	...	...	30,811	...	...	30,811	1919-20
...	...	1,713	8	1,209	117	3,072	381	...	...	28,856	...	...	28,856	1920-21
20	...	2,638	...	2,095	470	5,451	174	...	...	20,234	...	...	20,234	1921-22
...	...	4,453	...	1,199	2,033	7,963	421	...	...	25,181	...	...	25,181	1922-23
...	...	7,627	...	1,234	32	8,899	47	...	...	29,722	...	...	29,722	1923-24
														Sandur
...	2	...	...	...	555	557	13	11	...	42	2	24	68	1919-20
...	11	...	...	...	601	612	5	37	...	1	...	29	30	1920-21
...	7	...	...	...	513	520	4	37	...	...	...	21	21	1921-22
...	...	...	...	...	383	383	5	60	...	10	...	14	24	1922-23
...	..	...	...	...	393	393	3	26	...	207	...	13	220	1923-24
														Cochin
9,245	650	2,925	...	...	9,005	21,825	180	635	9	2,566	...	150	2,716	1919-20
8,771	...	3,067	8,350	...	8,705	28,893	195	665	12	2,620	127	63	2,810	1920-21
8,968	...	3,037	17,100	...	8,428	37,533	197	679	12	2,620	127	563	3,310	1921-22
8,830	...	3,037	17,650	...	8,514	38,031	195	679	12	2,620	127	563	3,310	1922-23
9,726	...	6,741	28,423	970	862	46,722	...	671	...	2,354	...	500	2,854	1923-24

See explanations given in the footnote (page 36).

Table IV—*continued*

No. 8—AREA (in acres) UNDER CROPS, AND SPECIFICATION OF CROPS, IN EACH STATE—*continued.*

State	Food-grains										Linseed
	Rice	Wheat	Barley	Cholum or jowar (millet)	Cumbu or bajra (millet)	Ragi or marua	Maize	Gram (pulse)	Other food-grains, including pulses	Total	
1	2	3	4	5	6	7	8	9	10	11	12
Travancore (a)											
1919-20	632,041	...	...	...	...	...	...	...	...	632,041	...
1920-21	648,610									648,610	
1921-22	657,041									657,041	
1922-23	682,911									682,911	
1923-24	689,429									689,429	
Total Madras States											
1919-20	*883,578*	*77*	*263*	*58,325*	*1,842*	*6,388*	*96*	*12,910*	*52,861*	*1,016,340*	*47*
1920-21	*1,075,505*	*99*	*101*	*77,826*	*14,764*	*46,132*	*4,353*	*36,900*	*130,292*	*1,385,969*	*25*
1921-22	*1,062,658*	*232*	*462*	*80,755*	*16,946*	*39,491*	*4,507*	*39,902*	*117,959*	*1,362,912*	*228*
1922-23	*1,126,859*	*317*	*1,324*	*80,567*	*14,449*	*44,625*	*98*	*50,190*	*111,013*	*1,429,442*	*278*
1923-24	*1,095,732*	*57*	*34*	*70,291*	*13,041*	*38,380*	*23*	*37,036*	*118,543*	*1,373,137*	*6*
Indore											
1919-20	13,855	298,626	4,951	682,086	95,455	...	82,532	77,797	93,904	1,349,206	31,381
1920-21	14,444	386,503	3,632	592,662	104,707	...	79,572	80,843	92,495	1,354,858	31,950
1921-22	17,036	269,669	2,528	826,834	113,876	...	96,353	60,025	104,750	1,491,071	23,428
1922-23	15,302	327,881	2,411	667,398	101,648		88,199	87,954	107,783	1,398,576	30,552
1923-24	13,482	411,157	4,114	532,732	92,511	6,577	74,278	119,573	92,595	1,347,019	46,996
Bhopal											
1919-20	35,629	644,281	337	152,957	486	1,396	24,335	186,415	99,791	1,145,627	29,278
1920-21	24,106	615,667	273	137,906	609	608	21,652	186,498	117,700	1,105,019	25,175
1921-22	25,679	525,783	193	239,344	1,061	62	24,692	156,352	152,972	1,124,138	24,838
1922-23	22,477	608,925	206	157,581	1,013	23	22,107	148,695	127,974	1,089,001	32,457
1923-24	21,325	652,193	181	76,219	1,147	198	17,330	175,756	97,361	1,041,710	45,467
Rajgarh											
1919-20	1,909	49,580	575	86,941	...	...	16,392	26,914	8,047	190,358	592
1920-21	1,943	35,394	488	107,998	...	...	16,841	21,931	9,416	194,011	260
1921-22	1,817	39,821	488	106,337	...	...	16,128	23,831	8,107	197,029	412
1922-23	1,951	34,648	499	116,637	...	...	16,405	24,479	8,242	202,861	380
1923-24	1,721	58,852	9,758	76,399	12	...	15,412	21,636	6,514	190,284	191
Narsingarh (b)											
1919-20	2,208	38,901	359	69,355	...	...	9,080	18,101	1,525	139,529	744
1920-21	2,558	22,033	303	97,019	...	...	10,017	7,337	1,053	140,320	458
1921-22	2,559	17,717	246	106,011	...	...	11,086	5,277	1,517	144,413	345
1922-23	2,458	26,680	249	85,316	...	...	10,333	9,226	1,556	135,818	449
1923-24	2,442	37,413	294	68,362	...	...	9,375	14,149	1,845	133,880	676
Barwani											
1919-20	3,856	13,145	14	56,675	56,929	...	19,491	10,623	13,164	173,897	1,678
1920-21	3,499	12,529	3	49,381	58,145	..	20,083	7,658	11,695	162,993	2,629
1921-22	4,334	11,108	18	61,521	60,705	369	19,710	10,287	18,617	186,669	3,206
1922-23	4,482	10,955	6	61,614	55,698	4,408	17,763	11,461	15,648	182,035	1,912
1923-24	3,547	8,916	8	59,388	52,209	3,133	17,763	9,666	15,142	169,772	2,396
Nagod											
1919-20	14,415	31,644	6,747	3,686	...	35	404	10,529	24,333	91,793	8,968
1920-21	18,425	31,644	3,894	3,730	...	35	468	5,717	23,201	87,114	3,955
1921-22	15,186	28,183	4,640	3,268	210	39	439	9,761	33,594	95,320	6,632
1922-23	16,704	28,163	5,579	2,181	160	39	775	8,902	34,070	96,573	10,730
1923-24	17,365	31,475	5,567	2,110	159	48	845	8,188	33,881	99,638	14,651
Total Central India States											
1919-20	*71,872*	*1,076,177*	*12,983*	*1,051,700*	*152,870*	*1,431*	*152,234*	*330,379*	*240,764*	*3,090,410*	*73,091*
1920-21	*64,975*	*1,103,770*	*8,593*	*988,696*	*163,461*	*643*	*148,633*	*309,984*	*253,560*	*3,044,315*	*64,427*
1921-22	*64,611*	*892,281*	*8,113*	*1,343,815*	*175,852*	*470*	*168,408*	*265,533*	*319,557*	*3,238,640*	*57,861*
1922-23	*63,374*	*1,037,252*	*8,950*	*1,090,727*	*158,519*	*4,470*	*155,582*	*290,717*	*295,273*	*3,104,864*	*76,480*
1923-24	*59,882*	*1,199,986*	*19,922*	*815,210*	*146,038*	*9,956*	*135,003*	*348,968*	*247,538*	*2,982,303*	*110,377*
Bikaner											
1919-20	...	33,804	128,234	64,120	450,129	...	497	161,063	248,854	1,086,701	...
1920-21	...	33	1,166	48,835	430,996	...	2	1,210	119,473	601,715	...
1921-22	...	6,490	56,013	51,799	568,189	...	11	64,642	183,565	930,709	...
1922-23	...	26,992	147,381	33,251	437,937	...	9	149,585	290,597	1,085,752	...
1923-24	...	7,813	23,988	4,831	524,305	...	1	62,650	318,703	942,291	...

See explanations given in the footnote (page 36).

(*a*) In Travancore no accounts are kept regarding the area under each crop.

(*b*) The areas under mixed crops are shown under the principal crop, as it is not possible to differentiate the areas of the respective crops.

Oilseeds							Condiments and spices	Sugar		Fibres				State
Sesamum (Til or jinjili)	Rape and mustard	Ground-nut	Coco-nut	Castor	Others	Total.		Sugar-cane	Others	Cotton	Sann	Others	Total	
13	14	15	16	17	18	19	20	21	22	23	24	25	26	27
														Travancore
			...	...	...	...	...	5,342						1919-20
			455,970	...	...	455,970	...	5,428						1920-21
...	...	...	454,811	...	...	454,811	...	18,597	...	...	...	...	...	1921-22
			465,594	...	...	465,594	...	6,161						1922-23
			500,686	...	...	500,686	...	6,210						1923-24
														Total Madras States
9,252	*652*	*4,195*	...	...	*11,583*	*25,729*	*213*	*5,988*	*9*	*33,419*	*2*	*174*	*33,595*	*1919-20*
9,508	*11*	*50,626*	*464,437*	*1,562*	*11,920*	*538,089*	*581*	*6,195*	*12*	*32,071*	*127*	*103*	*32,301*	*1920-21*
10,630	*7*	*52,491*	*472,136*	*2,586*	*10,669*	*548,747*	*375*	*19,350*	*12*	*23,163*	*127*	*784*	*24,074*	*1921-22*
9,651	...	*55,324*	*483,403*	*1,790*	*10,930*	*561,376*	*621*	*6,990*	*12*	*28,309*	*127*	*577*	*29,013*	*1922-23*
10,518	...	*58,896*	*529,461*	*2,623*	*1,287*	*602,791*	*50*	*6,953*	...	*33,411*	...	*513*	*33,924*	*1923-24*
														Indore
55,282	962	2,445	...	...	1,461	91,531	15,784	1,191	15	553,377	4,998	32	558,407	1919-20
86,946	176	2,817	...	...	3,652	125,541	12,978	1,431	9	428,048	6,332	42	434,422	1920-21
102,496	685	4,014	...	41	2,677	133.341	7,920	1,954	18	338,811	7,864	58	346,733	1921-22
69,515	253	5,157	...	12	3,234	108,723	12,648	2,039	...	515,761	8,380	24	524,165	1922-23
49,954	186	5,532	...	16	2,818	105,502	9,278	2,193	11	575,177	9,093	42	584,312	1923-24
														Bhopal
30,237	9,642	...	...	...	3,898	73,505	4,081	3,192	...	106,530	3,859	...	110,389	1919-20
59,709	23,469	...	...	...	...	108,353	4,571	3,044	...	64,862	4,385	...	69,247	1920-21
74,854	...	...	...	...	...	99,692	...	3,224	...	53,474	5,375	...	58,849	1921-22
68,241	...	...	...	...	...	100,698	...	2,933	...	58,664	6,470	..	65,134	1922-23
83,746	...	...	...	...	...	129,213	...	3,261	...	62,706	6,678	..	69,384	1923-24
														Rajgarh
4,068	...	90	...	...	349	5,099	502	769	...	31,967	920	..	32,887	1919-20
4,699	117	83	...	...	546	5,705	...	405	663	30,519	903	2	31,424	1920-21
4,720	282	83	...	...	313	5,810	473	725	...	23,065	865	...	23,930	1921-22
4,874	270	109	...	...	476	6,109	506	684	...	23,368	2,889	547	26,804	1922-23
5,755	192	321	...	...	372	6,831	410	808	...	38,125	280	264	38,669	1923-24
														Narsingarh
905	...	94	...	...	...	1,743	584	1,010	...	44,132	954	...	45,086	1919-20
1,862	...	119	...	...	...	2,439	521	806	...	35,885	...	1,135	37,020	1920-21
2,411	...	239	...	...	...	2,995	706	707	...	33,762	1,431	...	35,193	1921-22
2,181	...	312	...	...	..	2,942	694	669	...	46,888	1,193	...	48,081	1922-23
1,845	...	234	...	...	...	2,755	625	748	...	48,829	1,131	...	49,960	1923-24
														Barwani
13,298	...	213	...	...	46	15,235	276	42	...	52,907	...	181	53,088	1919-20
14,304	...	213	...	...	19	17,165	261	54	...	44,342	...	277	44,619	1920-21
13,753	...	276	...	...	...	16,235	61	...	...	32,093	...	275	32,368	1921-22
13,440	...	736	...	...	...	16,088	344	45	...	45,450	...	375	45,825	1922-23
10,155	...	434	...	...	...	12,985	313	53	5	53,639	...	346	53,985	1923-24
														Nagod
2,725	505	...	...	...	3	12,201	57	22	...	875	24	...	899	1919-20
3,504	340	...	...	...	4	7,803	59	31	...	856	41	...	897	1920-21
4,133	533	...	...	5	...	11,303	40	24	...	635	60	...	695	1921-22
3,608	460	...	...	4	...	14,802	36	17	...	526	64	...	590	1922-23
3,665	802	...	...	4	...	19,122	15	18	...	405	78	...	483	1923-24
														Total Central India States
106,515	*11,109*	*2,842*	...	...	*5,757*	*199,314*	*21,284*	*6,226*	*15*	*789,788*	*10,755*	*213*	*800,756*	*1919-20*
171,024	*24,102*	*3,233*	...	...	*4,221*	*267,006*	*18,390*	*5,771*	*672*	*604,512*	*11,661*	*1,456*	*617,629*	*1920-21*
202,367	*1,500*	*4,613*	...	*46*	*2,990*	*269,376*	*9,200*	*6,634*	*18*	*481,840*	*15,595*	*333*	*497,768*	*1921-22*
161,859	*983*	*6,314*	...	*16*	*3,710*	*249,362*	*14,228*	*6,387*	...	*690,657*	*18,996*	*946*	*710,599*	*1922-23*
155,120	*1,180*	*6,521*	...	*20*	*3,190*	*276,408*	*10,641*	*7,081*	*16*	*778,881*	*17,260*	*652*	*796,793*	*1923-24*
														Bikaner
26,690	44,238	...	...	....	...	70,928	108	...	...	...	38	31	69	1919-20
17,573	1,755	...	...	...	...	19,328	...	...	...	20	11	...	31	1920-21
27,848	36,470	...	...	...	...	64,318	4	...	...	1	11	...	12	1921-22
22,273	220,516	...	...	...	...	242,789	46	...	...	...	7	...	7	1922-23
9,092	9,019	201	...	...	...	18,312	...	...	...	5	1	...	6	1923-24

See explanations given in the footnote (page 36).

Table IV—*continued*

No. 8—AREA (in acres) UNDER CROPS, AND SPECIFICATION OF CROPS, IN EACH STATE—*continued*

State	Food-grains										Linseed
	Rice	Wheat	Barley	Cholum or jowar (millet)	Cumbu or bajra (millet)	Ragi or marua	Maize	Gram (pulse)	Other food-grains including pulses	Total	
1	2	3	4	5	6	7	8	9	10	11	12
Marwar											
1919-20	...	62,042	26,062	82,161	297,186	524	7,409	7,526	120,294	603,204	...
1920-21	...	62,187	25,190	84,268	302,056	486	7,598	5,665	119,126	606,576	...
1921-22	...	46,453	23,552	79,755	309,462	500	7,793	3,266	107,165	577,946	...
1922-23	...	62,070	22,052	214,627	542,079	500	22,200	1,955	113,403	978,886	...
1923-24	...	58,059	28,656	70,273	324,622	477	11,246	1,410	131,132	605,875	4
Jaipur											
1919-20	749	56,054	171,786	110,519	131,051	293	28,241	82,376	98,695	679,764	1,947
1920-21	2,162	41,656	163,623	108,344	132,578	299	26,276	50,251	89,305	614,494	1,560
1921-22	610	63,625	166,441	113,227	140,335	314	29,140	70,840	89,809	674,341	1,769
1922-23	662	67,022	170,892	121,062	141,975	323	31,819	70,554	91,829	696,138	1,767
1923-24	812	74,022	184,906	104,006	143,901	2,850	31,238	79,361	87,984	709,080	1,957
Kishangarh											
1919-20	1	1,921	11,534	3,264	4,532	5	5,433	1,361	2,365	30,416	..
1920-21	7	2,202	10,124	4,339	4,117	11	6,157	2,331	2,897	32,185	1
1921-22	..	2,442	7,879	5,124	4,611	3	14,977	1,007	1,468	37,511	2
1922-23	3	1,853	8,692	6,957	1,795	11	15,899	1,422	890	37,522	2
1923-24	4	2,404	7,797	6,675	3,162	6	4,611	324	1,324	26,307	6
Alwar											
1919-20	16	34,811	76,319	93,716	298,403	...	13,626	111,480	163,741	792,105	16
1920-21	3	31,726	74,374	82,556	245,162	...	13,778	17,056	145,751	610,406	2
1921-22	10	31,606	67,447	84,834	276,141	...	14,624	127,771	141,327	743,760	...
1922-23	2	34,350	70,586	93,588	265,617	...	14,110	178,732	139,597	796,582	...
1923-24	1	33,831	88,168	92,760	229,048	...	14,645	123,817	131,457	713,727	2,790
Bharatpur											
1919-20	543	77,853	78,806	128,284	187,266	...	1,298	226,718	65,014	765,782	17
1920-21	70	33,757	52,660	55,562	139,456	...	1,039	18,068	52,739	353,351	...
1921-22	160	54,612	63,891	110,293	180,653	...	1,722	204,242	74,526	690,099	6
1922-23	247	59,717	65,928	124,371	146,463	...	1,842	210,259	95,847	704,674	2
1923-24	305	62,273	56,182	108,434	132,072	...	1,470	199,460	83,536	643,732	...
Jhalawar											
1919-20	262	7,819	1,400	58,613	778	...	7,844	3,048	1,195	80,959	848
1920-21	296	6,984	1,019	55,888	1,157	...	7,413	3,205	1,511	77,473	872
1921-22	168	6,183	689	63,933	1,937	...	8,545	2,010	1,776	85,241	757
1922-23	203	11,796	648	58,644	2,539	...	8,616	3,733	1,677	87,856	1,511
1923-24	199	17,930	940	44,054	1,687	...	7,487	6,663	1,721	80,681	2,800
Tonk											
1919-20	377	99,214	17,557	143,604	5,095	...	28,039	43,350	3,396	340,632	7,573
1920-21	470	95,298	19,606	138,496	2,994	...	26,767	38,855	3,054	325,540	5,851
1921-22	521	78,236	15,109	174,802	2,656	1	27,077	32,079	2,241	332,722	6,227
1922-23	497	92,725	12,766	152,131	2,261	...	29,310	49,579	2,650	341,919	5,985
1923-24	475	126,445	13,271	104,958	2,350	27	26,429	45,067	2,317	321,339	12,525
Kotah											
1919-20	1,664	296,147	17,838	359,585	...	...	42,646	155,622	21,779	895,281	39,562
1920-21	2,279	321,895	14,978	317,040	...	...	41,785	155,229	19,887	873,093	32,327
1921-22	2,067	(a) 301,870	13,607	392,082	...	...	45,119	117,310	25,191	897,246	32,980
1922-23	1,874	313,412	13,065	335,124	...	...	43,063	121,394	27,428	855,360	67,951
1923-24	1,676	376,805	10,641	230,640	...	...	24,547	142,741	23,487	810,537	108,040
Bundi											
1919-20	237	24,217	14,174	54,319	43	...	6,561	17,713	1,762	119,026	6,907
1920-21	230	27,755	12,899	52,275	722	...	5,991	20,667	1,504	122,043	5,130
1921-22	718	33,701	13,790	57,901	358	...	7,365	22,035	1,965	137,833	7,228
1922-23	521	36,656	14,678	51,477	139	...	8,123	29,517	1,558	142,669	12,090
1923-24	449	52,246	16,018	45,245	1,290	...	4,713	28,785	4,213	152,959	13,873
Dholpur											
1920-21	1,993	13,890	17,757	23,827	111,304	5	71	8,238	37,765	214,850	...
1921-22	1,899	15,287	13,492	25,679	125,133	...	62	48,185	41,500	271,237	12
1922-23	1,948	20,146	6,638	26,866	111,699	...	123	66,162	33,705	267,287	15
1923-24	2,122	22,643	13,842	28,319	99,153	...	141	62,694	41,074	269,988	20
Total Rajputana States											
1919-20	*3,849*	*693,882*	*543,703*	*1,098,185*	*1,374,483*	*822*	*141,594*	*810,257*	*727,095*	*5,393,870*	*56,870*
1920-21	*7,510*	*637,383*	*393,396*	*971,430*	*1,370,542*	*801*	*136,877*	*320,775*	*593,012*	*4,431,726*	*45,743*
1921-22	*6,153*	*640,505*	*441,910*	*1,159,429*	*1,609,475*	*818*	*156,435*	*693,387*	*670,533*	*5,378,645*	*48,981*
1922-23	*5,957*	*726,739*	*533,326*	*1,218,098*	*1,652,504*	*834*	*175,114*	*882,892*	*799,181*	*5,994,645*	*89,323*
1923-24	*6,043*	*814,471*	*444,409*	*840,195*	*1,461,590*	*3,360*	*126,528*	*752,972*	*826,948*	*5,276,516*	*142,015*
Patiala											
1919-20	31,354	302,922	111,452	117,191	311,968	362	110,804	380,742	421,124	1,787,919	375
1920-21	33,506	298,472	119,706	103,437	311,701	204	110,283	164,776	199,461	1,341,546	221
1921-22	25,224	311,224	153,282	96,831	322,127	279	118,160	374,773	302,810	1,704,710	759
1922-23	25,952	351,325	99,009	109,608	366,961	294	122,596	548,527	213,879	1,838,451	710
1923-24	22,017	408,931	284,213	115,225	324,645	88	102,258	571,120	265,259	2,093,756	687
Jind											
1919-20	3,847	32,563	8,446	100,000	186,090	...	3,955	183,156	59,325	577,382	3
1920-21	3,484	34,148	8,097	72,669	181,653	...	4,358	17,527	47,338	369,274	1
1921-22	3,999	40,905	13,476	97,886	237,318	...	4,996	233,030	66,425	698,035	2
1922-23	3,888	38,456	8,832	113,798	238,324	...	5,417	216,409	75,011	700,135	...
1923-24	2,888	42,374	21,057	120,694	207,751	...	5,112	113,933	38,457	552,266	3

See explanations given in the footnote (page 36).
(*a*) Includes area in certain *jagir* villages.

OILSEEDS							Condiments and spices	SUGAR		FIBRES				STATE
Sesamum (Til or jinjili)	Rape and mustard	Ground-nut	Coco-nut	Castor	Others	Total		Sugar-cane	Others	Cotton	Sann	Others	Total	
13	14	15	16	17	18	19	20	21	22	23	24	25	26	27
														Marwar
46,093					731	46,824	1,415	105	...	7,820	...	...	7,820	1919-20
49,220					718	49,938	1,461	80	...	7,732	...	...	7,732	1920-21
47,532	...	...	...	...	678	48,210	1,471	78	...	6,792	...	...	6,792	1921-22
88,534					552	89,086	1,471	78	...	9,898	...	...	9,898	1922-23
48,948					485	49,437	1,493	6	...	10,022	...	...	10,022	1923-24
														Jaipur
14,003	298	...	...	...	1,957	18,205	13,231	1,731	5	39,607	410	52	40,069	1919-20
14,577	94	..	...	...	1,402	17,633	12,346	1,561	5	42,172	206	210	42,588	1920-21
18,616	226	...	...	...	1,753	22,364	11,295	1,651	10	33,367	512	25	33,904	1921-22
19,151	301	...	...	...	2,438	23,657	12,826	1,729	10	33,513	529	10	34,052	1922-23
19,775	426	...	...	...	4,320	26,478	20,170	1,639	10	34,150	515	60	34,725	1923-24
														Kishangarh
1,580	...	...	...	...	...	1,580	...	...	...	6,341	7	...	6,348	1919-20
876	1	...	...	..	147	1,025	...	..	...	7,352	6	...	7,358	1920-21
690	1	...	..	...	3	696	...	...	...	4,867	1	16	4,884	1921-22
2,297	3	...	...	...	...	2,302	...	...	...	6,180	...	...	6,180	1922-23
4,715	4	...		...	21	4,746	...	...	...	7,422	4	20	7,446	1923-24
														Alwar
1,537	28,354	...	...	...	11	29,918	8,204	421	...	25,379	1,260	10	26,649	1919-20
4,059	7,834	1,351	...	...	...	13,246	5,216	804	...	29,837	1,980	1	31,818	1920-21
6,507	32,421	1,423	...	...	...	40,351	2,970	526	...	14,035	1,870	9	15,914	1921-22
7,291	6,772	24,232	...	...	...	38,295	7,539	257	...	12,459	1,520	...	13,979	1922-23
12,361	78,122	(*b*)	...	...	...	93,273	12,138	169	...	20,417	1,679	6	22,102	1923-24
														Bharatpur
3,531	22,228	15	...	...	67	25,858	10,212	684	...	36,969	1,396	...	38,365	1919-20
5,176	10,881	2	.	..	209	16,268	12,679	1,899	...	32,666	1,376	14	34,056	1920-21
10,635	31,173	4	...	...	171	41,989	7,332	924	...	23,489	1,750	...	25,239	1921-22
14,534	31,067	...	...	...	979	46,582	10,930	512	...	17,512	2,168	3	19,683	1922-23
16,559	66,044	2	...	...	254	82,859	20,604	768	...	16,035	2,025	15	18,075	1923-24
														Jhalawar
1,712	3	2	...	...	5	2,570	890	146	24	15,387	428	...	15,815	1919-20
2,427	...	14	...	...	8	3,321	550	79	51	13,062	646	..	13,708	1920-21
2,045	...	11	...	..		2,813	586	46	100	6,315	695	..	7,010	1921-22
2,231	...	16	...	...	...	3,758	533	23	15	11,980	724	...	12,704	1922-23
1,451	...	43	...	...	...	4,294	563	42	...	19,552	882	...	20,434	1923-24
														Tonk
15,965	944	243	..	...	4	24,729	2,000	863	...	37,336	680	777	38,793	1919-20
26,070	2,372	126	...	...	49	34,468	1,356	440	...	31,989	475	948	33,412	1920-21
25,283	3,204	205	...	...	14	34,933	1,306	547	...	22,694	770	606	24,070	1921-22
21,177	4,922	253	...	...	14	32,351	1,589	539	...	27,909	962	800	29,671	1922-23
16,935	3,758	203	...	...	24	33,445	2,693	456	2	36,126	814	781	37,721	1923-24
														Kotah
50,478					219	90,259	5,973	1,160	...	31,106	3,173	4	34,283	1919-20
74,277					102	106,706	4,972	1,249	...	23,970	4,454	4	28,428	1920-21
55,244	...	...	...	...	56	88,280	3,458	1,071	...	(*a*) 17,793	5,727	5	23,525	1921-22
64,467					84	132,502	7,188	771	...	27,450	7,137	13	34,600	1922-23
31,254					168	139,462	15,206	963	...	37,607	3,870	7	41,484	1923-24
														Bundi
6,674	34	31	...	...	6	13,652	2,109	1,014	...	7,152	73	...	7,225	1919-20
9,974	25	46	...	...	4	15,179	2,774	619	...	11,214	213	...	11,427	1920-21
8,341	17	43	...	...	60	15,689	2,221	685	183	6,635	85	44	6,764	1921-22
7,295	35	73	...	...	59	19,552	3,589	755	..	8,372	83	125	8,580	1922-23
9,646	39	70	...	...	117	23,745	3,244	1,245	20	8,620	108	40	8,768	1923-24
														Dholpur
786	1,378	...	...	...	553	2,717	9,504	608	...	15,683	872	...	16,555	1920-21
1,011	1,278	...	...	556	17	2,874	6,586	822	...	8,250	1,368	...	9,618	1921-22
1,013	1,493	...	...	390	108	3,019	9,318	712	...	7,348	1,049	59	8,456	1922-23
1,060	1,657	...	..	526	123	3,386	15,106	570	...	7,680	855	55	8,590	1923-24
														Total Rajputana States
168,263	*96,099*	*291*	...	...	*3,000*	*324,523*	*44,142*	*6,124*	*29*	*207,097*	*7,465*	*874*	*215,436*	*1919-20*
205,015	*24,340*	*1,539*	...	...	*3,192*	*279,829*	*50,858*	*7,309*	*56*	*215,697*	*10,239*	*1,177*	*227,113*	*1920-21*
203,752	*104,790*	*1,686*	...	*556*	*2,752*	*362,517*	*37,229*	*6,350*	*293*	*144,238*	*12,789*	*705*	*157,732*	*1921-22*
250,263	*265,109*	*24,574*	...	*390*	*4,234*	*633,893*	*55,029*	*5,376*	*25*	*162,621*	*14,179*	*1,010*	*177,810*	*1922-23*
171,796	*159,069*	*519*	...	*526*	*5,512*	*479,437*	*91,217*	*5,858*	*32*	*197,636*	*10,753*	*984*	*209,373*	*1923-24*
														Patiala
4,333	81,777	...	...	...	42,884	129,369	6,701	26,602	53	126,000	4,504	...	130,504	1919-20
4,023	12,695	...	...	...	10,448	27,387	4,959	20,489	46	114,980	...	3,330	118,310	1920-21
7,732	77,307	...	...	...	54,728	140,526	5,238	16,255	511	52,522	1,410	2,455	56,387	1921-22
7,219	136,991	...	...	...	42,039	186,959	7,790	24,551	846	79,039	...	19,106	98,145	1922-23
5,313	75,341	144	...	...	36,715	118,200	9,887	23,480	1,397	117,469	3,183	1,647	122,299	1923-24
														Jind
186	2,812	...	...	...	339	3,340	654	10,211	22	26,519	892	63	27,474	1919-20
139	344	...	...	...	11	495	354	9,488	23	23,574	496	77	24,141	1920-21
302	7,944	...	...	...	978	9,226	454	8,212	24	8,993	875	60	9,928	1921-22
356	10,727	...	...	...	1,051	12,134	614	11,588	27	14,849	804	129	15,782	1922-23
418	2,440	...	...	...	448	3,309	816	11,665	37	17,214	1,116	185	18,515	1923-24

See explanations given in the footnote (page 36).

(*a*) Includes area in certain *jagir* villages.

(*b*) Included under "Rape and Mustard".

Table IV—*continued*

No. 8—AREA (in acres) UNDER CROPS, AND SPECIFICATION OF CROPS, IN EACH STATE—*continued*

State	Food-grains										Linseed
	Rice	Wheat	Barley	Cholum or jowar (millet)	Cumbu or bajra (millet)	Ragi or marua	Maize	Gram (pulse)	Other food-grains including pulses	Total	
1	2	3	4	5	6	7	8	9	10	11	12
Nabha											
1919-20	681	56,609	25,128	35,335	69,391	13	16,359	106,443	40,190	350,149	24
1920-21	419	40,536	17,767	14,270	36,114	...	16,133	11,469	39,718	176,426	14
1921-22	370	41,124	27,187	20,071	64,947	10	16,867	34,604	85,126	290,306	27
1922-23	496	69,092	52,299	20,627	81,114	12	17,944	126,045	26,461	394,090	18
1923-24	226	63,919	59,206	21,936	62,161	18	15,609	103,907	25,902	352,884	18
Bahawalpur											
1919-20	133,323	373,399	28,535	89,650	61,019	429	10,709	127,363	60,394	884,821	...
1920-21	130,424	355,693	13,190	72,372	52,916	...	7,901	102,688	113,916	849,100	1,143
1921-22	77,684	432,970	33,567	88,973	82,774	...	6,272	174,719	95,623	992,582	
1922-23	123,360	473,351	48,121	86,250	65,676	...	7,393	205,585	104,505	1,114,241	3,862
1923-24	100,161	415,072	36,266	90,833	69,351	...	6,799	192,360	84,085	994,927	3,455
Sirmur											
1919-20	...	...	...	...	...	...	...	...	...	...	...
1920-21	...	...	...	...	...	...	...	...	...	...	...
1921-22 (a)	...	...	...	...	...	...	...	...	...	...	...
1922-23	...	...	...	...	...	...	...	...	...	...	...
1923-24	...	...	...	...	...	...	...	...	...	...	...
Kapurthala											
1919-20	4,957	121,853	4,355	113	205	...	25,180	33,836	13,662	204,161	265
1920-21	4,029	95,030	2,793	1,015	127	18,718	23,714	15,383	3,702	164,511	237
1921-22	3,471	106,285	3,447	40	605	20,459	17,985	15,788	33,688	201,768	358
1922-23	3,296	112,018	4,629	29	705	26,600	18,356	29,197	10,848	205,678	348
1923-24	4,278	114,858	14,380	...	883	...	23,476	7,453	41,607	206,935	253
Malerkotla											
1919-20	...	10,492	1,832	1,003	48	159	4,729	12,930	31,844	63,037	...
1920-21	...	11,858	1,530	552	50	89	4,982	9,291	17,459	45,811	...
1921-22	...	11,710	2,142	1,168	63	97	5,873	9,342	36,134	66,529	...
1922-23	...	7,734	1,542	1,450	64	103	5,521	11,218	25,620	53,252	...
1923-24	...	15,071	6,407	1,970	83	104	5,039	11,871	29,591	70,136	...
Faridkot											
1919-20	...	84,622	28,379	3,365	5,782	3	11,237	173,504	344	307,236	...
1920-21	...	67,631	17,684	2,333	2,208	...	9,841	120,391	262	220,350	...
1921-22	...	87,757	35,311	2,121	7,698	...	10,273	140,423	413	283,996	3
1922-23	...	102,596	34,307	3,610	11,214	...	9,280	163,745	844	325,596	7
1923-24	...	101,532	41,119	2,931	14,930	...	9,664	162,001	662	332,839	
Loharu											
1919-20	...	13	101	130	57,966	...	...	12,981	12	71,203	...
1920-21	...	17	231	72	31,757	...	...	27	...	32,104	...
1921-22	...	10	131	45	47,595	...	...	1,489	...	49,270	...
1922-23	...	12	124	166	69,126	...	...	2,762	6	72,196	...
1923-24	...	...	108	484	64,923	...	...	1,076	...	66,591	...
Bilaspur (d)											
1919-20	...	...	...	...	...	...	...	...	...	...	...
1920-21	...	...	...	...	...	...	...	...	...	...	...
1921-22	...	...	...	...	...	...	...	...	...	...	...
1922-23	9,842	29,363	311	458	8	1,274	45,961	8,795	29,487	125,499	2
1923-24	9,980	33,334	348	...	3	1,252	47,316	9,359	25,193	126,785	2
*Total Punjab Agency States.**											
1919-20											
1920-21	(c)	(c)	(c)	(c)	(c)	(c)	(c)	(c)	(c)	(c)	(c)
1921-22											
1922-23	*166,834*	*1,183,947*	*249,174*	*335,996*	*833,192*	*28,283*	*232,768*	*1,312,283*	*486,661*	*4,829,138*	*4,947*
1923-24	*139,550*	*1,195,091*	*463,104*	*354,073*	*744,730*	*1,462*	*215,273*	*1,173,080*	*510,756*	*4,797,119*	*4,419*
Kalsia											
1919-20	4,214	14,613	1,083	755	1,904	88	7,730	5,011	6,130	41,528	117
1920-21	6,995	17,646	1,347	1,507	1,902	113	6,930	6,210	9,671	52,321	171
1921-22	4,926	15,991	1,277	1,986	3,217	134	6,901	9,247	19,328	63,007	465
1922-23	4,536	15,698	1,107	1,407	2,643	1,221	7,704	9,312	16,643	60,271	294
1923-24	4,864	15,856	2,046	1,879	2,482	944	7,601	10,418	14,793	60,883	395
Pataudi											
1919-20	...	1,320	5,216	2,682	8,722	...	18	3,007	5,960	26,925	...
1920-21	...	1,339	4,614	2,180	9,219	...	10	280	1,122	18,764	...
1921-22	...	1,369	5,428	2,424	10,891	...	5	3,483	3,670	27,270	...
1922-23	...	1,824	5,350	1,828	8,540	...	27	7,474	7,300	32,343	...
1923-24	...	1,901	6,426	2,946	9,212	...	17	3,498	4,203	28,203	...
Dujana											
1919-20	...	530	1,524	3,075	11,887	...	...	11,549	8,956	37,521	...
1920-21	...	660	1,578	1,696	3,577	..	...	39	1,425	8,975	...
1921-22	...	958	1,571	4,915	20,697	...	...	7,342	4,701	40,184	...
1922-23	...	1,159	2,636	6,514	24,631	...	1	18,093	18,823	71,857	...
1923-24	...	433	3,557	6,638	22,269	...	...	9,001	8,813	50,711	...
Simla Hill States(b)											
1919-20	20,878	93,249	25,920	443	28	11,998	64,880	5,191	70,391	292,978	3
1920-21	21,030	70,009	22,293	714	22	10,984	65,679	5,032	66,040	261,803	2
1921-22	11,010	59,234	25,669	335	16	14,248	32,488	609	28,759	172,368	1
1922-23	12,423	60,962	27,886	402	30	13,066	32,752	5,951	54,272	207,744	2
1923-24	12,531	65,859	29,077	600	36	12,586	32,231	6,089	58,410	217,419	2

See explanations given in the footnote (page 36).

* See explanation given in the footnote (*e*) on page 12.

(*a*) See footnote (*a*) on page 55.

(*b*) See explanation given in footnote (*a*) on page 13.

(*c*) Included in Total Punjab States.

(*d*) See footnote (*d*) on page 12.

Oilseeds							Condiments and spices	Sugar		Fibres				State
Sesamum (Til or jinjili)	Rape and mustard	Ground-nut	Coco-nut	Castor	Others	Total		Sugar-cane	Others	Cotton	Sann	Others	Total	
13	14	15	16	17	18	19	20	21	22	23	24	25	26	27
														Nabha
247	6,728	...	...	...	1,404	8,403	244	4,442	...	21,764	413	82	22,259	1919-20
267	1,052	...	...	...	4	1,337	58	3,795	...	20,705	359	74	21,138	1920-31
230	8	...	...	...	8,306	8,571	31	3,631	...	9,659	406	25	10,090	1921-22
251	6,071	...	...	...	5,986	12,326	249	4,787	...	11,664	406	45	12,115	1922-23
281	7,064	...	...	...	36	7,399	215	4,014	...	19,261	486	82	19,829	1923-24
														Bahawalpur
20,134	2,222	...	...	...	18,546	40,902	2,371	1,177	11	23,014	101	5,351	28,466	1919-20
21,247	3,316	...	...	...	6,724	32,430	1,659	1,052	6	12,668	108	2,360	15,136	1920-21
18,115	4,831	...	...	...	64,492	87,438	1,873	728	...	5,117	93	8	5,218	1921-22
16,430	6,988	...	...	...	46,559	73,839	1,768	1,194	...	8,325	145	120	8,590	1922-23
15,216	5,760	...	...	...	31,470	55,901	2,526	1,377	...	12,615	124	1	12,740	1923-24
														Sirmur
...	...	...	...	...	...	...	...	...	...	...	...	...	...	1919-20
...	...	...	...	...	...	...	...	...	...	...	...	...	...	1920-21
...	...	...	...	...	...	...	...	...	...	...	...	...	...	1921-22
...	...	...	...	...	...	...	...	...	...	...	...	...	...	1922-23
...	...	...	...	...	...	...	...	...	...	...	...	...	...	1923-24
														Kapurthala
223	240	...	...	...	446	1,174	701	12,732	...	11,089	686	7	11,782	1919-20
208	230	...	...	...	157	832	23	11,773	...	11,942	562	34	12,538	1920-21
393	299	...	...	...	466	1,516	46	10,041	1	7,522	726	24	8,272	1921-22
185	316	...	...	...	406	1,355	11	11,730	...	8,503	570	20	9,093	1922-23
86	242	...	...	...	419	1,000	678	11,738	18	10,215	516	...	10,731	1923-24
														Malerkotla
30	1,456	...	...	...	...	1,486	42	1,335	...	3,964	121	...	4,085	1919-20
44	299	...	...	...	...	343	41	1,246	...	4,424	124	...	4,548	1920-21
23	1,482	...	...	...	...	1,505	30	1,026	...	1,541	88	...	1,629	1921-22
32	1,404	...	...	...	...	1,436	87	571	758	1,353	121	1,492	2,966	1922-23
56	860	...	...	...	...	916	359	923	...	3,872	196	...	4,068	1923-24
														Faridkot
7	8,946	...	...	...	203	9,156	31	697	...	5,517	436	...	5,953	1919-20
6	3,825	...	...	...	4	3,835	12	156	...	6,659	420	...	7,079	1920-21
31	678	...	...	...	5,204	5,916	8	44	...	1,677	483	...	2,160	1921-22
43	917	...	...	...	8,549	9,516	26	57	...	2,201	446	...	2,647	1922-23
57	1,180	...	...	...	8,022	9,260	30	79	...	4,575	473	...	5,048	1923-24
														Loharu
...	...	...	...	...	...	...	...	...	...	...	1	...	1	1919-20
...	3	...	...	...	...	3	...	...	...	...	...	...	...	1920-21
...	...	...	...	...	...	...	...	...	...	...	...	...	...	1921-22
...	1	...	...	...	...	1	...	...	...	...	...	...	...	1922-23
...	...	...	...	...	...	...	...	...	...	...	...	...	...	1923-24
														Bilaspur.
...	...	...	...	...	...	...	...	...	...	...	...	...	...	1919-20
...	...	...	...	...	...	...	...	...	...	...	...	...	...	1920-21
...	...	...	...	...	...	...	...	...	...	...	...	...	...	1921-22
625	633	...	...	...	1	1,261	145	370	...	1,328	88	...	1,416	1922-23
341	753	...	...	...	...	1,096	143	410	...	1,217	71	...	1,288	1923-24
														Total Punjab Agency States
(a)	(a)	(a)	(a)	(a)	(a)	(a)	(a)	(a)	(a)	(a)	(a)	(a)	(a)	*1919-20* *1920-21* *1921-22*
25,141	*164,048*	...	...	...	*104,591*	*298,727*	*10,640*	*54,848*	*1,631*	*127,262*	*2,580*	*20,912*	*150,754*	*1922-23*
21,768	*93,640*	*144*	...	...	*77,110*	*197,081*	*14,654*	*53,686*	*1,452*	*186,438*	*6,165*	*1,915*	*194,518*	*1923-24*
														Kalsia
257	322	...	...	...	1,065	1,761	71	2,070	...	4,922	59	2	4,983	1919-20
297	261	...	...	...	1,049	1,778	60	1,615	...	5,431	127	1	5,559	1920-21
739	757	...	...	...	3,204	5,165	60	1,268	...	2,743	157	9	2,909	1921-22
584	531	...	...	...	1,568	2,977	45	1,935	...	3,492	208	11	3,711	1922-23
2,174	635	...	...	...	340	3,544	41	1,865	...	4,085	112	5	4,202	1923-24
														Pataudi
...	250	...	...	...	2,468	2,718	283	...	...	216	2	...	218	1919-20
2	454	...	...	...	311	767	212	...	...	130	5	...	135	1920-21
2	147	...	...	...	569	718	112	...	...	48	8	...	56	1921-22
9	53	...	...	...	622	684	217	...	...	75	17	...	92	1922-23
17	539	...	...	...	2,252	2,808	526	...	...	136	17	...	153	1923-24
														Dujana
...	36	...	...	...	1	37	57	...	...	12	...	...	12	1919-20
...	32	...	...	...	...	32	30	...	...	...	...	...	...	1920-21
7	90	...	...	...	...	97	39	...	...	14	22	...	36	1921-22
6	162	...	...	...	...	168	53	...	...	40	16	...	56	1922-23
2	150	...	...	...	...	152	55	...	...	114	10	...	124	1923-24
														Simla Hill States
338	547	...	...	...	1,242	2,130	244	722	10	2,518	51	7	2,576	1919-20
462	499	...	...	...	959	1,922	209	527	13	2,375	69	15	2,459	1920-21
79	455	...	...	...	127	662	83	49	15	312	12	15	339	1921-22
89	269	...	...	...	196	556	149	11	59	297	25	15	337	1922-23
74	297	...	...	...	163	536	211	39	2	236	54	9	299	1923-24

See explanations given in the footnote (page 36).
(a) Included in "Total Punjab States."

Table IV—*continued*

No. 8—AREA (in acres) UNDER CROPS, AND SPECIFICATION OF CROPS, IN EACH STATE—*continued*

State	Food-grains										Linseed
	Rice	Wheat	Barley	Cholum or jowar (millet)	Cumbu or bajra (millet)	Ragi or marua	Maize	Gram (pulse)	Other food-grains including pulses	Total	
1	2	3	4	5	6	7	8	9	10	11	12
Total Punjab States											
1919-20	*199,254*	*1,092,185*	*241,971*	*353,742*	*715,010*	*13,052*	*255,601*	*1,055,713*	*718,332*	*4,644,860*	*787*
1920-21	*199,887*	*993,039*	*210,850*	*272,817*	*631,246*	*30,108*	*249,831*	*453,113*	*500,114*	*3,540,985*	*1,789*
1921-22	*126,684*	*1,109,537*	*302,488*	*316,795*	*797,948*	*35,227*	*219,820*	*1,004,849*	*676,677*	*4 590,025*	*1,615*
1922-23 (b)	*16,959*	*79,643*	*36,979*	*10,151*	*35,844*	*14,287*	*40,484*	*40,830*	*97,038*	*,372,215*	*296*
1923-24	*17,395*	*84,049*	*41,106*	*12,063*	*33,999*	*13,530*	*39,849*	*29,006*	*86,219*	*357,216*	*397*
Jath											
1919-20	...	4,084	...	160,000	319,800	...	1,400	1,100	...	486,384	604
1920-21	936	1,917	...	155,000	315,564	...	1,200	500	...	475,117	89
1921-22	1,163	3,387	...	170,000	292,903	...	1,100	2,500	3,260	474,253	819
1922-23	1,009	6,093	...	337,700	180,200	...	900	3,050	...	528,952	1,182
1923-24	1,051	7,958	81,588	244,735	...	246	2,365	2,776	11,248	351,967	677
Phaltan											
1919-20	8	1,791	35	124,354	23,814	...	77	1,732	5,202	157,013	168
1920-21	4	1,287	27	139,464	8,834	...	71	939	1,396	152,022	128
1921-22	25	1,306	36	102,061	46,343	...	99	1,622	9,691	161,183	126
1922-23	20	1,096	66	116,374	32,283	...	58	3,603	5,738	159,238	151
1923-24	15	1,103	17	136,868	8,707	...	64	1,438	633	148,845	145
Aundh											
1919-20	438	4,984	955	137,958	101,491	56	940	3,010	22,463	272,295	446
1920-21	386	4,135	578	127,644	31,954	25	1,406	4,145	12,754	183,027	345
1921-22	450	3,793	604	76,386	86,960	28	1,125	4,207	22,104	195,652	184
1922-23	305	6,361	784	84,304	86,660	38	854	5,317	6,607	191,230	485
1923-24	232	3,871	400	111,950	30,973	64	918	4,287	7,172	159,867	314
Sachin											
1919-20	1,013	109	...	6,272	94	...	...	16	597	8,101	...
1920-21	975	14	...	6,648	96	...	...	2	708	8,443	...
1921-22	1,020	82	...	6,618	29	...	...	...	720	8,469	...
1922-23	1,042	89	...	6,573	48	...	...	...	584	8,336	...
1923-24	1,052	61	...	6,704	178	...	...	...	746	8,741	...
Bhavnagar											
1919-20	2,491	60,214	...	161,082	179,463	...	...	7,643	10,952	421,845	...
1920-21	2,997	32,840	...	178,699	195,990	...	...	6,677	10,969	428,172	...
1921-22	2,628	60,024	...	201,592	158,645	...	...	7,625	8,836	439,350	...
1922-23	2,258	40,965	...	193,915	195,015	...	...	10,811	9,695	452,659	...
1923-24 (c)	2,258	40,965	...	193,915	195,015	...	...	10,811	9,695	452,659	...
Dharampur											
1919-20	18,121	104,130								122,251	
1920-21	18,121	108,894								127,015	
1921-22	20,833	114,866	(a)	(a)	(a)	(a)	(a)	(a)	(a)	135,699	...
1922-23	20,917	118,046								138,963	
1923-24	21,224	114,358								135,582	

* See explanations given in the footnote (page 36).
(a) Included under wheat.
(b) See explanation given in footnote (b) on page 13.
(c) See footnote on page 14.

Oilseeds							Condiments and spices	Sugar		Fibres				State
Sesamum (Til or jinjili)	Rape and mustard	Ground-nut	Coco-nut	Castor	Others	Total		Sugar-cane	Others	Cotton	Sann	Others	Total	
13	14	15	16	17	18	19	20	21	22	23	24	25	26	27
														Total Punjab States
25,755	*105,336*	...	...	...	*68,598*	*200,476*	*11,399*	*59,988*	*96*	*225,535*	*7,266*	*5,512*	*238,313*	*1919-20*
26,695	*23,010*	...	...		*19,667*	*71,161*	*7,617*	*50,141*	*88*	*202,888*	*2,264*	*5,891*	*211,043*	*1920-21*
27,653	*93,998*	...	...	...	*138,074*	*261,340*	*7,974*	*41,254*	*551*	*90,148*	*4,280*	*2,596*	*97,024*	*1921-22*
688	*1,015*	...	...	..	*2,386*	*4,385*	*464*	*1,946*	*59*	*3,904*	*266*	*26*	*4,196*	*1922-23*
2,267	*1,621*	...	...	...	*2,755*	*7,040*	*833*	*1,904*	*2*	*4,571*	*193*	*14*	*4,778*	*1923-24*
														Jath
829	...	398	...	...	2,400	4,231	250	156	...	291	...	225	516	1919-20
94	...	224	...	...	2,200	2,607	...	133	230	170	...	150	320	1920-21
1,932	...	743	...	...	3,660	7,094	200	103	...	1,217	...	200	1,417	1921-22
720	...	350	...	..	3,500	5,752	175	86	...	3,035	...	100	3,135	1922-23
797	...	370	...	135	15,354	17,333	1,586	265	...	38,446	...	1,208	39,654	1923-24
														Phaltan
3	...	166	...	...	18,949	19,286	...	33	...	25	...	1	26	1919-20
...	...	262	...	...	21,664	22,054	...	29	...	3	...	6	9	1920-21
6	...	286	...	...	13,734	14,152	...	25	...	4	...	14	18	1921-22
2	...	320	...	...	19,279	19,752	...	13	...	...	...	22	22	1922-23
...	...	320	...	...	21,793	22,258	...	40	...	...	...	9	9	1923-24
														Aundh
14	...	1,441	...	...	2,444	4,345	252	377	236	3,249	169	310	3,728	1919-20
26	...	978	...	16	8,223	9,588	1,170	491	...	3,910	83	232	4,225	1920-21
52	...	1,053	...	12	5,222	6,523	1,157	437	...	3,401	90	339	3,830	1921-22
12	...	2,173	...	17	6,842	9,529	1,119	482	...	1,227	45	249	1,521	1922-23
12	...	2,693	...	27	5,970	9,016	1,109	693	...	13,939	75	190	14,204	1923-24
														Sachin
9	...	73	...	...	190	272	...	20	...	5,883	...	...	5,883	1919-20
21	...	100	...	...	41	162	...	28	...	5,656	...	...	5,656	1920-21
13	...	108	...	...	158	279	...	26	...	5,377	...	...	5,377	1921-22
13	...	84	...	...	156	253	...	23	...	5,475	...	...	5,475	1922-23
7	...	64	...	...	97	168	...	10	...	5,674	...	...	5,674	1923-24
														Bhavnagar
54,441						54,441	...	2,480	...	250,605	...	...	250,605	1919-20
53,285						53,285	...	792	...	240,653	...	...	240,653	1920-21
126,833	...	...	...	...	...	126,833	...	710	...	258,169	...	...	258,169	1921-22
52,049						52,049	...	1,226	...	173,525	...	...	173,525	1922-23
52,049						52,049	...	1,226	...	173,525	...	...	173,525	1923-24
														Dharam-pur
								310	...	443	...	...	443	1919-20
								182	...	343	...	...	343	1920-21
...	...	...	...	...	...	...	...	182	...	363	...	...	363	1921-22
								142	...	342	...	...	342	1922-23
								129	...	208	...	...	208	1923-24

Table IV—*continued*

No. 8—AREA (in acres) UNDER CROPS, AND SPECIFICATION OF CROPS, IN EACH STATE—*continued*

State	Food-grains										Linseed
	Rice	Wheat	Barley	Cholum or jowar (millet)	Cumbu or bajra (millet.)	Ragi or marua	Maize	Gram (pulse)	Other food-grains including pulses	Total	
1	2	3	4	5	6	7	8	9	10	11	12
Total Bombay States											
1919-20	*22,071*	*175,312*	*990*	*589,666*	*624,662*	*56*	*2,417*	*13,501*	*39,214*	*1,467,889*	*1,218*
1920-21	*23,419*	*149,087*	*605*	*607,455*	*552,438*	*25*	*2,677*	*12,263*	*25,827*	*1,373,796*	*562*
1921-22	*26,119*	*183,458*	*640*	*556,657*	*584,880*	*23*	*2,324*	*15,954*	*44,551*	*1,414,606*	*1,129*
1922-23	*25,551*	*172,650*	*850*	*738,866*	*494,206*	*38*	*1,812*	*22,781*	*22,624*	*1,479,378*	*1,818*
1923-24	*25,832*	*168,316*	*82,005*	*694,172*	*234,873*	*310*	*3,347*	*19,312*	*29,494*	*1,257,661*	*1,136*
Benares											
1919-20	82,880	17,799	36,563	865	6,116	4,359	3,774	16,813	108,291	277,460	5,400
1920-21	79,728	17,290	35,796	635	5,393	3,633	2,225	16,419	93,477	254,596	3,217
1921-22	84,085	18,442	35,447	1,078	4,156	3,127	3,469	17,911	107,368	275,083	4,155
1922-23	81,734	18,920	32,273	563	4,479	2,045	2,275	23,281	110,764	276,334	3,237
1923-24	85,306	16,812	30,424	18,346	21,876	2,061	3,047	23,171	74,285	275,328	2,392
Rampur											
1920-21	57,059	99,157	34,533	18,439	28,767	315	96,628	34,194	25,948	395,040	1,898
1921-22	66,595	92,909	33,268	20,753	24,092	135	73,302	50,372	48,468	409,894	1,739
1922-23	63,965	100,557	32,243	22,033	22,233	161	72,436	60,942	49,508	424,078	2,210
1923-24	64,674	101,537	25,414	23,047	22,167	117	72,904	50,062	52,089	412,011	2,620
Tehri Garhwal											
1920-21	...	...	...	...	...	...	...	...	...	...	...
1921-22											
1922-23											
1923-24											
Total United Provinces States											
1919-20	*82,880*	*17,799*	*36,563*	*865*	*6,116*	*4,359*	*3,774*	*16,813*	*108,291*	*277,460*	*5,400*
1920-21	*136,787*	*116,447*	*70,329*	*19,074*	*34,160*	*3,948*	*98,853*	*50,613*	*119,425*	*649,636*	*5,115*
1921-22	*150,680*	*111,351*	*68,715*	*21,931*	*28,248*	*3,262*	*76,771*	*68,283*	*155,836*	*684,977*	*5,894*
1922-23	*145,699*	*119,477*	*64,516*	*22,596*	*26,712*	*2,206*	*74,711*	*84,223*	*160,272*	*700,412*	*5,447*
1923-24	*149,980*	*118,349*	*55,838*	*41,393*	*44,043*	*2,178*	*75,951*	*73,233*	*126,374*	*687,339*	*5,012*
Total											
1919-20	3,489,550	5,299,651	1,032,965	16,633,979	5,789,358	2,856,607	1,859,035	4,630,463	5,644,721	47,236,329	466,518
1920-21	3,498,646	4,738,497	859,363	14,748,169	5,294,299	2,449,950	1,886,405	3,045,806	5,091,379	41,612,514	479,434
1921-22	3,480,642	5,006,044	1,002,051	16,089,533	7,383,910	2,376,765	2,276,155	4,257,893	6,036,365	47,909,358	416,482
1922-23	3,594,818	5,524,261	1,088,606	15,707,489	6,769,397	2,436,002	2,216,240	4,912,827	5,778,891	48,028,531	486,796
1923-24 (*a*)	3,586,826	6,010,993	1,312,294	14,791,464	6,071,215	2,499,653	2,009,409	4,631,780	5,570,408	46,484,042	653,885

(*a*) Excluding 6,017,203 acres for the 31 Feudatory States in Bihar and Orissa, for which details are as follows :—

Rice	3,820,793	Rape and Mustard	121,670
Wheat	4,556	Sugarcane	31,828
Gram	17,639	Cotton	63,075
Sesamum (Til or jinjili)	463,221	Other Crops	1,494,421

Oilseeds							Condiments and spices	Sugar		Fibres				State
Sesamum (Til or jinjili)	Rape and mustard	Ground-nut	Cocoa-nut	Castor	Others	Total		Sugar-cane	Others	Cotton	Sann	Others	Total	
13	14	15	16	17	18	19	20	21	22	23	24	25	26	27
														Total Bombay States
55,296	...	*2,078*	...	...	*23,983*	*82,575*	*502*	*3,376*	*236*	*260,496*	*169*	*536*	*261,201*	*1919-20*
53,426	...	*1,564*	...	*16*	*32,128*	*87,696*	*1,170*	*1,655*	*230*	*250,735*	*83*	*388*	*251,206*	*1920-21*
128,836	...	*2,190*	...	*12*	*22,714*	*154,881*	*1,357*	*1,483*	...	*268,531*	*90*	*553*	*269,174*	*1921-22*
52,796	...	*2,927*	...	*17*	*29,777*	*87,335*	*1,294*	*1,972*	...	*183,604*	*45*	*371*	*184,020*	*1922-23*
52,865	...	*3,447*	...	*162*	*43,214*	*100,824*	*2,695*	*2,363*	...	*231,792*	*75*	*1,407*	*233,274*	*1923-24*
														Benares
250	126	1	...	...	1	5,778	103	10,168	...	8	...	5,700	5,708	1919-20
117	42	...	...	...	1	3,377	97	8,564	...	4	...	4,805	4,809	1920-21
105	141	1	...	...	...	4,402	111	7,454	...	7	...	5,457	5,464	1921-22
99	172	...	...	...	...	3,508	117	8,829	...	3	...	4,367	4,370	1922-23
115	249	2	...	...	...	2,758	153	10,340	...	...	...	5,633	5,633	1923-24
														Rampur
3,102	2,744	10	...	...	7	7,761	6,029	10,924	...	19,233	670	...	19,903	1920-21
2,772	1,876	9	...	...	79	6,475	4,063	9,490	...	20,290	70	...	20,360	1921-22
2,722	1,274	2	...	...	91	6,299	4,024	9,848	335	18,502	...	56	18,558	1922-23
2,668	1,424	2	...	...	90	6,804	4,068	9,760	...	15,747	...	40	15,787	1923-24
														Tehri Garhwal
...	...	...	...	...	...	...	...	...	...	...	...	...	...	1920-21 1921-22 1922-23 1923-24
														Total United Provinces States
250	*126*	*1*	...	...	*1*	*5,778*	*103*	*10,168*	...	*8*	...	*5,700*	*5,708*	*1919-20*
3,219	*2,786*	*10*	...	...	*8*	*11,138*	*6,126*	*19,488*	...	*19,237*	*670*	*4,805*	*24,712*	*1920-21*
2,877	*2,017*	*10*	...	...	*79*	*10,877*	*4,174*	*16,944*	...	*20,297*	*70*	*5,457*	*25,824*	*1921-22*
2,821	*1,446*	*2*	...	...	*91*	*9,807*	*4,141*	*18,677*	*335*	*18,505*	...	*4,423*	*22,928*	*1922-23*
2,783	*1,673*	*4*	...	...	*90*	*9,562*	*4,221*	*20,100*	...	*15,747*	...	*5,673*	*21,420*	*1923-24*
														Total
1,194,487	311,153	132,656	...	...	1,707,435	3,812,249	252,441	193,705	1,251	5,998,159	131,017	67,062	6,196,238	1919-20
1,362,236	156,670	199,274	574,432	784,397	632,877	4,189,320	429,933	179,379	1,256	5,036,616	106,907	57,531	5,201,054	1920-21
1,519,382	339,550	306,164	596,482	1,256,366	562,231	4,997,677	536,988	175,473	1,286	4,984,894	93,577	61,933	5,140,404	1921-22
1,497,069	555,685	332,093	606,373	1,157,057	480,832	5,115,905	525,399	186,054	3,069	6,373,004	102,737	108,455	6,584,196	1922-23
1,391,959	373,602	370,584	615,875	1,126,343	502,869	5,071,117	600,151	184,579	2,476	6,747,673	98,568	103,103	6,949,344	1923-24 (*a*)

(*a*) See footnote (*a*) on page 46.

Table IV—*continued*

No. 8—AREA (in acres) UNDER CROPS, AND SPECIFICATION OF CROPS, IN EACH STATE—*continued*

State	Dyes and Tanning Materials		Drugs and Narcotics							
	Indigo	Others	Opium	Coffee	Tea	Tobacco	Cinchona	Indian hemp	Others	Total
28	29	30	31	32	33	34	35	36	37	38
Hyderabad										
1919-20	34,236	233,286	...	...	...	115,900	...	...	235	116,135
1920-21	43,293	63,543	...	...	...	135,036	...	...	5,872	140,908
1921-22	66,393	80,235	...	...	...	201,210	..	...	5,339	206,549
1922-23	26,657	...	...	...	...	200,612	...	10	...	200,622
1923-24	15,082	...	...	...	...	158,778	..	...	...	158,778
Mysore										
1919-20	8	1,234	...	106,267	96	19,944	...	424	9,358	136,089
1920-21	...	88	...	106,946	180	22,521	2	136	7,996	137,781
1921-22	...	437	...	103,951	371	22,180	13	9	13,073	139,597
1922-23	...	74	...	103,800	401	23,521	1	156	9,720	137,599
1923-24	...	166	...	97,585	382	26,289	1	117	9,376	133,760
Baroda										
1919-20	...	60	540	...	...	24,192	...	..	28	24,760
1920-21	...	105	3,400	...	...	27,749	...	...	15	31,164
1921-22	...	116	4,488	...	...	30,930	...	...	34	35,402
1922-23	...	152	1,512	...	...	33,639	...	...	61	35,212
1923-24	...	...	895	..	...	27,833	...	...	68	28,796
Gwalior	...	...	...							
1919-20	82	...	14,257	...	...	9,474	...	26	...	23,757
1920-21	85	...	17,475	...	...	7,013	...	54	...	24,542
1921-22	82	...	15,954	...	...	9,547	...	41	...	25,542
1922-23	108	...	24,993	...	...	10,638	...	40	...	35,671
1923-24	108	...	17,662	...	...	8,376	...	34	...	26,072
Kashmir										
1919-20	34	381	405	...	15	3,294	..	8	297	4,019
1920-21	27	412	353	...	20	3,759	...	9	151	4,292
1921-22	328	20	354	...	17	4,223	...	3	249	4,846
1922-23	2	374	324	...	20	3,619	...	...	159	4,122
1923-24	2	230	325	...	32	4,569	...	7	178	5,111
Pudukkottai										
1919-20	...	...	...	...	...	...	...	...	...	...
1920-21	...	...	...	...	...	197	...	...	...	197
1921-22	563	...	...	...	...	196	...	...	...	196
1922-23	67	...	...	...	...	85	...	...	...	85
1923-24	...	...	...	...	...	588	...	...	...	588
Banganapalle										
1919-20	18	3	...	...	...	75	...	...	5	80
1920-21	24	4	...	...	...	31	...	...	...	31
1921-22	120	2	...	...	...	44	...	...	...	44
1922-23	4	3	...	...	...	9	...	...	...	9
1923-24	26	4	...	...	...	66	...	...	...	66
Sandur										
1919-20	...	...	...	...	...	62	...	...	...	62
1920-21	...	...	...	...	...	53	...	...	...	53
1921-22	...	...	...	...	...	42	...	...	...	42
1922-23	...	...	...	...	...	45	...	...	...	45
1923-24	...	...	...	...	...	83	...	...	...	83
Cochin										
1919-20	5	...	...	2,157	...	...	...	...	..	2,157
1920-21	...	...	...	2,157	...	...	...	...	292	2,449
1921-22	...	...	...	2,157	...	...	...	...	290	2,447
1922-23	...	...	...	2,387	...	...	...	...	260	2,647
1923-24	...	...	...	5,555	...	...	...	...	241	5,796
Travancore										
1919-20	...	...	...	...	47,105	...	...	...	...	47,105
1920-21	...	...	...	...	48,798	...	...	...	...	48,798
1921-22	...	...	...	...	48,308	...	...	...	...	48,308
1922-23	...	...	...	...	49,275	...	...	...	...	49,275
1923-24	...		...	...	49,275	...	...	...	...	49,275
Total Madras States										
1919-20	*23*	*3*	...	*2,157*	*47,105*	*137*	...	...	*5*	*49,404*
1920-21	*24*	*4*	...	*2,157*	*48,798*	*281*	...	...	*292*	*51,528*
1921-22	*683*	*2*	...	*2,157*	*48,308*	*282*	...	...	*290*	*51,037*
1922-23	*71*	*3*	...	*2,387*	*49,275*	*139*	...	...	*260*	*52,061*
1923-24	*26*	*4*	...	*5,555*	*49,275*	*737*	...	...	*241*	*55,808*

See explanations given in the footnote (page 36).

Fodder crops	Fruits and vegetables including root crops	Miscellaneous crops		Total area sown	Area sown more than once	Net area sown	State
		Food	Non-food				
39	40	41	42	43	44	45	46
							Hyderabad
509,272	188,135	302,996	130,115	25,365,358	1,917,614	23,447,744	1919-20
544,833	162,484	537,198	124,397	20,982,929	729,022	20,253,907	1920-21
1,624,311	136,516	708,204	300,061	27,038,244	633,989	26,404,255	1921-22
1,389,313	218,588	1,030,840	350,771	26,836,816	442,974	26,393,842	1922-23
1,327,712	195,950	1,009,604	352,538	26,957,835	465,297	26,492,538	1923-24
							Mysore
30,053	212,899	11,229	81,031	6,541,886	343,479	6,198,407	1919-20
39,823	57,577	83,633	98,215	6,261,325	309,227	5,952,098	1920-21
45,651	97,415	86,738	109,022	6,369,941	315,331	6,054,610	1921-22
52,754	96,794	68,032	122,251	6,489,135	365,137	6,123,998	1922-23
48,696	61,535	76,863	129,021	6,144,810	235,567	5,909,243	1923-24
							Baroda
62,471	9,780	8	14,397	3,102,599	75,300	3,027,299	1919-20
78,744	11,459	...	31,095	3,108,014	69,613	3,038,401	1920-21
75,147	12,919	...	31,303	3,180,854	122,393	3,058,461	1921-22
72,756	11,415	...	26,102	3,215,758	76,565	3,139,193	1922-23
80,561	13,446	...	18,876	3,066,872	56,302	3,010,570	1923-24
							Gwalior
8,739	6,433	110,066	22,837	4,608,602	411,500	4,197,102	1919-20
7,905	7,049	95,137	19,573	4,366,239	259,843	4,106,396	1920-21
9,106	6,212	104,875	22,074	4,553,257	314,485	4,238,772	1921-22
10,430	10,448	92,542	24,061	4,632,692	348,048	4,284,644	1922-23
10,873	11,931	90,649	20,771	4,740,004	472,166	4,267,838	1923-24
							Kashmir
34,660	27,125	9,899	3,898	1,969,761	205,690	1,764,071	1919-20
33,544	27,199	4,271	3,888	2,087,504	373,341	1,714,163	1920-21
34,600	29,762	2,497	3,956	2,116,469	519,372	1,597,097	1921-22
37,039	26,150	10,137	2,629	2,143,424	469,956	1,673,468	1922-23
32,309	31,713	11,374	3,501	2,155,944	353,930	1,802,014	1923-24
							Pudukkottai
...	...	...	...	(a)361,476	...	361,476	1919-20
158	1,089	...	645	390,637	6,764	383,873	1920-21
27	1,547	...	5,365	337,827	1,527	336,300	1921-22
...	2,042	...	8,306	387,980	7,904	380,076	1922-23
83	2,312	...	7,826	325,615	...	325,615	1923-24
							Banganapalle
...	1,548	...	...	102,250	472	101,778	1919-20
...	1,053	...	3	101,178	354	100,824	1920-21
...	1,332	13	9	103,125	344	102,781	1921-22
...	1,183	...	...	102,160	258	101,902	1922-23
...	1,363	2	128	104,146	226	103,920	1923-24
							Sandur
...	150	...	...	11,313	...	11,313	1919-20
...	169	...	...	11,161	...	11,161	1920-21
...	182	...	...	11,107	...	11,107	1921-22
...	179	...	...	8,792	...	8,792	1922-23
...	161	1	...	8,846	...	8,846	1923-24
							Cochin
50	97,651	25,752	71,447	529,851	40,593	489,258	1919-20
...	76,221	21,443	67,968	521,670	27,817	493,853	1920-21
...	67,507	21,986	69,515	543,859	49,249	494,610	1921-22
...	69,390	22,116	68,473	548,405	49,870	498,535	1922-23
...	77,590	21,671	65,974	565,597	64,678	500,919	1923-24
							Travancore
...	...	459,891	436,333	(b)1,905,315	...	1,905,315	1919-20
...	...	404,092	51,018	(c)1,951,772	...	1,951,772	1920-21
...	...	411,501	52,364	(d)1,935,785	...	1,935,785	1921-22
...	...	411,112	44,150	(e)1,890,590	...	1,890,590	1922-23
...	...	407,622	40,783	(g)1,991,982	...	1,991,982	1923-24
							Total Madras States
50	*99,349*	*485,643*	*507,780*	(f) *2,910,205*	*41,065*	*2,869,140*	*1919-20*
158	*78,532*	*425,535*	*119,634*	(c) *2,976,418*	*54,935*	*2,941,483*	*1920-21*
27	*70,568*	*433,500*	*127,253*	(d) *2,931,703*	*51,120*	*2,880,583*	*1921-22*
...	*72,794*	*433,228*	*120,929*	(e) *2,937,927*	*58,032*	*2,879,895*	*1922-23*
83	*81,426*	*429,297*	*114,711*	(g) *2,996,186*	*64,904*	*2,931,282*	*1923-24*

See explanations given in the footnote (page 36).

(a) Details not available as no records were maintained by the State.
(b) Includes 324,603 acres for which details of crops are not available.
(c) " 337,856 " " " " " " "
(d) " 293,163 " " " " " " "
(e) " 231,387 " " " " " " "
(f) " 686,079 " " " " " " "
(g) " 297,977 " " " " " " "

Table IV—*continued*

No. 8—AREA (in acres) UNDER CROPS, AND SPECIFICATION OF CROPS, IN EACH STATE—*continued*

State	Dyes and Tanning Materials		Drugs and Narcotics							
	Indigo	Others	Opium	Coffee	Tea	Tobacco	Cinchona	Indian hemp	Others	Total
28	29	30	31	32	33	34	35	36	37	38
Indore										
1919-20	3	34	4,910	...	...	2,453	...	98	15	7,476
1920-21	4	36	7,470	...	...	2,321	...	69	32	9,892
1921-22	2	35	7,633	...	...	2,519	...	78	8,145	18,375
1922-23	...	...	12,684	...	...	2,090	...	55	27	14,856
1923-24	3	4	6,564	...	...	2,067	...	80	1,228	9,939
Bhopal										
1919-20	...	...	...	...	...	2,252	...	...	...	2,252
1920-21	...	...	...	...	...	2,278	...	...	...	2,278
1921-22	...	...	...	...	...	1,486	...	...	...	1,486
1922-23	...	...	...	...	...	3,198	...	...	...	3,198
1923-24	...	...	...	...	...	2,071	...	...	...	2,071
Rajgarh										
1919-20	...	...	589	...	...	124	...	...	...	713
1920-21	...	...	645	...	...	142	...	...	...	787
1921-22	...	...	319	...	...	146	...	...	...	465
1922-23	...	...	264	...	...	142	...	...	...	406
1923-24	...	...	243	...	...	140	...	...	...	383
Narsingarh										
1919-20	...	...	935	...	...	74	...	...	...	1,009
1920-21	...	...	994	...	...	91	...	...	...	1,085
1921-22	...	...	621	...	...	74	...	...	...	695
1922-23	...	...	265	...	...	73	...	...	...	338
1923-24	...	...	276	...	...	63	...	...	...	339
Barwani										
1919-20	...	...	...	...	...	23	...	...	...	23
1920-21	...	...	...	...	...	17	...	...	...	17
1921-22	...	...	...	...	...	18	...	...	...	18
1922-23	...	...	49	...	...	17	...	...	...	66
1923-24	...	...	6	...	...	17	...	...	...	23
Nagod										
1919-20	...	...	...	...	...	64	...	...	...	64
1920-21	...	...	...	...	...	55	...	...	...	57
1921-22	...	...	...	...	...	78	...	...	2	84
1922-23	...	...	...	...	...	132	...	...	6	138
1923-24	...	...	...	...	...	127	...	...	7	134
Total Central India States										
1919-20	*3*	*34*	*6,434*	...	...	*4,990*	...	*98*	*15*	*11,537*
1920-21	*4*	*36*	*9,109*	...	...	*4,904*	...	*69*	*34*	*14,116*
1921-22	*2*	*35*	*8,573*	...	...	*4,321*	...	*78*	*8,151*	*21,123*
1922-23	...	...	*13,262*	...	...	*5,652*	...	*55*	*33*	*19,002*
1923-24	*3*	*4*	*7,089*	...	...	*4,485*	...	*80*	*1,235*	*12,889*
Bikaner										
1919-20	...	...	...	...	...	134	...	...	...	134
1920-21	...	...	...	...	...	39	...	...	...	39
1921-22	...	...	...	...	...	36	...	...	...	36
1922-23	...	...	...	...	...	49	...	...	...	49
1923-24	...	...	...	...	...	18	...	...	...	18
Marwar										
1919-20	...	...	...	...	...	35	...	...	...	35
1920-21	...	...	...	...	...	49	...	...	...	49
1921-22	...	...	...	...	...	37	...	...	...	37
1922-23	...	...	...	...	...	37	...	...	...	37
1923-24	...	...	...	...	...	36	...	...	...	36

See explanations given in the footnote (page 36).

Fodder crops	Fruits and vegetables including root-crops	Miscellaneous crops: Food	Miscellaneous crops: Non-food	Total area sown	Area sown more than once	Net area sown	State
39	40	41	42	43	44	45	46
							Indore
394	7,788	924	292	2,033,045	73,707	1,959,338	1919-20
726	7,369	1,158	312	1,948,736	46,601	1,902,135	1920-21
1,079	8,144	602	360	2,009,634	58,920	1,950,714	1921-22
1,399	10,317	1,123	682	2,074,528	72,569	2,001,959	1922-23
2,174	8,986	684	340	2,070,445	58,836	2,011,609	1923-24
							Bhopal
(a) 299,660	603	9,607	15,552	1,664,468	345,462	1,319,006	1919-20
(a) 314,374	375	3,096	33,438	1,643,795	340,970	1,302,825	1920-21
(a) 320,937	4,855	5,123	25,877	1,644,181	355,402	1,288,779	1921-22
(a) 303,398	5,490	5,872	7,946	1,583,670	338,576	1,245,094	1922-23
(a) 305,711	5,821	3,481	7,294	1,567,946	336,365	1,231,581	1923-24
							Rajgarh
...	335	466	...	231,129	25,345	205,784	1919-20
...	335	731	...	234,061	28,882	205,179	1920-21
...	556	5,004	554	234,546	23,075	211,471	1921-22
75	580	5,172	673	243,870	28,730	215,140	1922-23
...	680	5,222	768	244,055	28,754	215,301	1923-24
							Narsingarh
...	509	1,754	...	191,224	11,409	179,815	1919-20
...	504	...	1,477	184,172	8,539	175,633	1920-21
...	568	...	1,927	187,204	10,982	176,222	1921-22
...	709	(c)	1,331	190,582	11,851	178,731	1922-23
...	951	(c)	1,522	190,780	11,439	179,341	1923-24
							Barwani
...	325	...	5,508	248,394	13,527	234,867	1919-20
2	341	...	6,334	231,786	4,335	227,451	1920-21
...	443	1,069	34	236,897	7,107	229,790	1921-22
...	390	...	39	244,832	9,325	235,507	1922-23
4,500	1,714	...	...	243,350	4,883	238,467	1923-24
							Nagod
...	105	33	...	105,174	7,963	97,211	1919-20
...	1,140	...	...	97,101	2,727	94,374	1920-21
...	1,762	..	...	109,228	7,932	101,296	1921-22
...	1,711	...	...	113,867	9,959	103,908	1922-23
...	1,921	...	...	121,331	10,247	111,084	1923-24
							Total Central India States
300,054	*9,665*	*12,784*	*21,352*	*4,473,434*	*477,413*	*3,996,021*	*1919-20*
315,102	*10,064*	*4,985*	*41,561*	*4,339,651*	*432,054*	*3,907,597*	*1920-21*
322,016	*16,328*	*11,798*	*28,752*	*4,421,690*	*463,418*	*3,958,272*	*1921-22*
304,872	*19,197*	*12,167*	*10,671*	*4,451,349*	*471,010*	*3,980,339*	*1922-23*
312,385	*20,073*	*9,387*	*9,924*	*4,437,907*	*450,524*	*3,987,383*	*1923-24*
							Bikaner
...	222	69	209,034	1,367,265	...	1,367,265	1919-20
...	384	54	126,317	747,868	...	747,868	1920-21
...	289	235	146,797	1,142,400	..	1,142,400	1921-22
...	...	...	111,302	1,439,945	184,193	1,255,752	1922-23
...	403	6,272	13,438	(d) 1,806,008	...	1,806,008	1923-24
							Marwar
51,200	474	1,918	507	713,502	7,509	705,993	1919-20
51,111	460	1,010	548	(b) 722,965	7,698	715,267	1920-21
46,368	459	961	541	682,863	7,872	674,991	1921-22
44,368	459	961	541	1,125,785	23,517	1,102,268	1922-23
48,165	2,598	568	417	718,617	8,571	710,046	1923-24

See explanations given in the footnote (page 36).

(a) Includes grass.
(b) Includes an area of 4,000 acres for which details of crops are not available.
(c) Included under "Non-food" crops.
(d) Includes 825,268 acres for which details are not available.

Table IV—*continued*

No. 8—AREA (in acres) UNDER CROPS, AND SPECIFICATION OF CROPS, IN EACH STATE—*continued*

State	Dyes and Tanning Materials		Drugs and narcotics							
	Indigo	Others	Opium	Coffee	Tea	Tobacco	Cinchona	Indian hemp	Others	Total
28	29	30	31	32	33	34	35	36	37	38
Jaipur										
1919-20	703	39	271	...	..	2,844	...	...	53	3,168
1920-21	416	35	344	...	...	2,712	...	...	24	3,080
1921-22	445	44	630	...	...	3,855	...	...	35	4,520
1922-23	455	55	382	...	...	4,263	...	...	88	4,733
1923-24	495	38	273	...	...	4,521	...	...	48	4,842
Kishangarh										
1919-20	13	...	17	...	...	104	...	1	...	122
1920-21	47	...	26	...	...	33	...	...	62	121
1921-22	3	...	1	...	...	12	...	...	2	15
1922-23	8	...	1	...	...	23	...	...	...	24
1923-24	8	...	...	...	...	18	...	...	...	18
Alwar										
1919-20	30	...	...	...	...	1,760	...	...	...	1,760
1920-21	91	...	...	...	...	864	...	...	...	864
1921-22	173	...	...	...	...	2,235	...	2	...	2,237
1922-23	78	...	...	...	...	1,658	...	...	...	1,658
1923-24	93	...	...	...	...	1,383	...	...	...	1,383
Bharatpur										
1919-20	41	62	...	...	...	1,995	...	...	...	1,995
1920-21	33	90	...	...	...	1,593	...	...	54	1,647
1921-22	44	96	...	...	...	2,412	...	...	...	2,412
1922-23	51	84	...	...	...	1,787	...	...	...	1,787
1923-24	84	106	...	...	...	1,360	...	...	...	1,360
Jhalawar										
1919-20	...	...	2,489	...	...	220	...	...	...	2,709
1920-21	...	...	2,384	...	...	194	...	...	...	2,578
1921-22	...	...	2,100	...	...	203	...	...	...	2,303
1922-23	...	...	3,538	...	...	183	...	...	...	3,721
1923-24	...	1	3,084	...	...	140	...	...	...	3,224
Tonk										
1919-20	108	...	4,536	...	...	1,353	...	...	...	5,889
1920-21	92	...	3,805	...	...	193	...	...	...	3,998
1921-22	125	...	3,211	...	...	1,634	...	...	33	4,878
1922-23	113	1	4,483	...	...	423	...	...	...	4,906
1923-24	92	...	4,064	...	...	285	...	...	...	4,349
Kotah										
1919-20	1,306	41	8,038	...	...	2,062	...	...	19	10,119
1920-21	1,248	54	8,304	...	...	1,086	...	...	6	9,396
1921-22	1,544	31	9,012	...	...	2,257	...	..	17	11,286
1922-23	1,784	29	9,593	...	...	2,265	...	...	6	11,864
1923-24	1,580	36	8,081	...	...	1,709	...	...	4	9,794
Bundi										
1919-20	113	3,359	176	...	...	675	...	25	40	916
1920-21	129	...	240	...	...	934	...	27	41	1,242
1921-22	163	...	202	...	...	730	...	10	15	957
1922-23	181	...	213	...	...	796	...	10	40	1,059
1923-24	157	2,209	294	...	...	882	...	35	15	1,228
Dholpur										
1920-21	...	...	...	...	...	505	...	...	...	505
1921-22	...	...	...	...	...	605	...	...	...	605
1922-23	...	...	...	...	...	708	...	...	...	708
1923-24	...	...	...	...	...	468	...	...	...	468
Total Rajputana States										
1919-20	*2,314*	*3,501*	*15,527*	...	...	*11,182*	..	*26*	*112*	*26,847*
1920-21	*2,056*	*179*	*15,103*	...	...	*8,202*	...	*27*	*187*	*23,519*
1921-22	*2,497*	*171*	*15,156*	...	...	*14,016*	...	*12*	*102*	*29,286*
1922-23	*2,670*	*169*	*18,210*	...	...	*12,192*	...	*10*	*134*	*30,546*
1923-24	*2,509*	*2,390*	*15,796*	...	...	*10,820*	...	*35*	*67*	*26,718*

See explanations given in the footnote (page 36).

Fodder crops	Fruits and vegetables including root crops	Miscellaneous crops: Food	Miscellaneous crops: Non-food	Total area sown	Area sown more than once	Net area sown	State
39	40	41	42	43	44	45	46
							Jaipur
43,452	4,148	1,197	6,801	812,513	41,966	770,547	1919-20
24,122	4,620	965	5,719	727,584	34,030	693,554	1920-21
33,730	4,835	4,436	5,501	797,076	34,128	762,948	1921-22
33,812	4,918	4,836	5,642	822,863	47,932	774,931	1922-23
34,724	5,260	6,025	6,143	849,629	53,115	796,514	1923-24
							Kishangarh
98	224	176	26	39,003	11,768	27,235	1919-20
629	84	4,592	708	46,749	11,916	34,833	1920-21
50	172	...	...	43,331	16,733	26,598	1921-22
365	72	5,566	185	52,224	24,939	27,285	1922-23
161	181	5,058	261	44,186	7,716	36,470	1923-24
							Alwar
48,474	2,377	6,382	593	916,913	62,010	854,903	1919-20
62,422	2,390	6,476	579	735,312	44,225	691,087	1920-21
64,072	2,115	6,775	442	879,335	97,440	781,895	1921-22
74,842	2,237	7,193	1,007	943,667	138,898	804,769	1922-23
60,110	2,738	6,733	967	913,433	111,383	802,050	1923-24
							Bharatpur
40,008	5,535	...	...	888,542	111,125	777,417	1919-20
120,556	5,639	...	...	55,218	27,646	527,572	1920-21
47,843	5,491	...	...	821,469	103,011	718,458	1921-22
70,445	4,765	...	...	859,513	118,269	741,244	1922-23
65,943	4,849	...	82	838,462	123,446	715,016	1923-24
							Jhalawar
28	29	14	...	103,184	6,614	96,570	1919-20
...	15	212	...	97,987	5,217	92,770	1920-21
7	180	7	...	98,293	4,350	93,943	1921-22
19	39	207	...	108,875	6,936	101,939	1922-23
19	9	387	...	109,654	7,437	102,217	1923-24
							Tonk
1,774	851	2,578	256	418,473	23,383	395,090	1919-20
2,546	1,473	3,131	639	407,065	25,007	382,058	1920-21
4,024	1,206	2,422	567	406,800	22,497	384,303	1921-22
3,615	2,951	5,527	265	423,447	27,083	396,364	1922-23
4,002	1,826	5,308	229	411,462	21,151	390,311	1923-24
							Kotah
52,610	4,581	2,853	2	1,098,468	37,554	1,060,914	1919-20
52,612	4,630	3,024	3	1,085,415	31,644	1,053,771	1920-21
54,058	4,619	3,774	4	1,088,896	33,641	1,055,255	1921-22
55,740	4,728	5,578	3	1,110,147	39,806	1,070,341	1922-23
58,371	5,597	4,312	3	1,087,345	23,488	1,063,857	1923-24
							Bundi
10,987	476	87	...	158,964	3,951	155,013	1919-20
14,095	500	9	38	168,055	3,484	164,571	1920-21
7,582	198	393	1,104	173,772	4,017	169,755	1921-22
464	648	1,186	386	179,069	3,756	175,313	1922-23
1,984	498	800	354	197,207	1,620	195,587	1923-24
							Dholpur
1,081	1,319	...	...	247,139	22,360	224,779	1920-21
727	1,227	99	5	293,800	58,223	235,577	1921-22
824	2,555	6,364	55	299,296	53,728	245,568	1922-23
1,034	2,624	8,301	83	310,150	74,752	235,398	1923-24
							Total Rajputana States
248,631	*18,917*	*15,274*	*217,219*	*6,516,827*	*305,880*	*6,210,947*	*1919-20*
339,174	*21,514*	*19,473*	*134,551*	(a) *5,541,357*	*213,227*	*5,328,130*	*1920-21*
258,461	*20,791*	*19,102*	*154,961*	*6,428,035*	*381,912*	*6,046,123*	*1921-22*
284,494	*23,372*	*37,418*	*119,384*	*7,364,831*	*669,057*	*6,695,774*	*1922-23*
274,513	*26,581*	*43,764*	*21,977*	(b) *7,286,153*	*432,679*	*6,853,474*	*1923-24*

See explanations given in the footnote (page 36).

(a) Includes 4,000 acres for which details of crops are not available.

(b) „ 825,268 „ „ „ „ „ „

Table IV—*continued*

No. 8—AREA (in acres) UNDER CROPS, AND SPECIFICATION OF CROPS, IN EACH STATE—*continued*

State	Dyes and Tanning Materials		Drugs and narcotics							
	Indigo	Others	Opium	Coffee	Tea	Tobacco	Cinchona	Indian hemp	Others	Total
28	29	30	31	32	33	34	35	36	37	38
Patiala										
1919-20	262	2	...	...	...	1,072	...	...	...	1,072
1920-21	329	...	...	...	...	964	...	...	...	964
1921-22	502	...	...	...	...	2,279	...	...	...	2,279
1922-23	541	68	...	...	...	1,700	...	...	...	1,700
1923-24	221	374	...	...	...	1,857	..	..?	...	1,857
Jind										
1919-20	8	...	...	...	...	286	...	...	...	286
1920-21	14	...	...	...	...	251	...	...	...	251
1921-22	39	1	...	...	...	616	...	...	...	616
1922-23	58	1	...	...	...	361	...	...	...	361
1923-24	9	9	...	...	...	437	...	...	...	437
Nabha										
1919-20	6	...	14	...	...	211	...	...	...	225
1920-21	11	...	7	...	...	181	...	...	...	188
1921-22	11	...	24	...	...	397	...	...	...	421
1922-23	10	...	82	...	...	266	...	...	...	348
1923-24	2	1	39	...	...	355	...	...	...	394
Bahawalpur										
1919-20	3,330	14	...	...	...	790	...	...	...	790
1920-21	4,102	8	...	...	...	1,153	...	...	...	1,153
1921-22	3,553	6	...	...	...	1,620	...	1	...	1,621
1922-23	5,360	6	...	...	...	1,158	...	...	6	1,164
1923-24	2,277	21	...	...	...	1,268	...	1	12	1,281
Sirmur										
1919-20	...	...	...	...	...	...	...	...	...	...
1920-21	...	...	...	...	...	...	...	...	...	...
1921-22	...	...	...	...	...	...	...	...	...	...
1922-23	...	...	...	...	...	...	...	...	...	...
1923-24	...	...	...	...	...	...	...	...	...	...
Kapurthala										
1919-20	6	...	62	...	...	1,984	...	...	...	2,046
1920-21	62	...	...	...	...	1,893	...	...	5	1,903
1921-22	2	1	18	...	...	3,255	...	...	...	3,273
1922-23	4	...	25	...	...	2,440	27	...	...	2,492
1923-24	11	...	64	...	...	2,153	15	...	...	2,232
Malerkotla										
1919-20	...	...	...	...	...	130	...	...	...	130
1920-21	...	...	1	...	...	164	...	...	...	165
1921-22	...	...	...	...	...	260	...	...	...	260
1922-23	...	...	...	...	...	188	...	...	...	188
1923-24	...	..	2	...	...	235	...	...	...	237
Faridkot										
1919-20	...	...	...	...	...	...	...	...	...	...
1920-21	...	...	...	...	...	...	...	...	...	...
1921-22	...	...	...	...	...	7	...	...	...	7
1922-23	...	...	...	...	...	6	...	...	...	6
1923-24	...	...	...	...	...	2	...	...	...	2
Loharu										
1919-20	...	...	...	...	...	42	...	...	7	49
1920-21	...	...	...	...	...	20	...	...	...	20
1921-22	..	...	...	...	...	74	...	...	10	84
1922-23	...	...	...	...	...	61	...	...	16	77
1923-24	...	...	...	...	...	68	...	...	10	78
Bilaspur (*b*)										
1919-20	...	...	...	...	...	...	...	...	...	...
1920-21	...	...	...	...	...	...	...	..	...	...
1921-22	...	...	...	...	...	...	...	...	...	...
1922-23	...	...	5	...	...	308	...	...	...	313
1923-24	...	...	26	...	...	354	...	...	...	380
*Total Punjab Agency States**										
1919-20	(*a*)	(*a*)	(*a*)	(*a*)	(*a*)	(*a*)	(*a*)	(*a*)	(*a*)	(*a*)
1920-21										
1921-22										
1922-23	*5,973*	*75*	*112*	...	...	*6,488*	*27*	...	*22*	*6,649*
1923-24	*2,520*	*405*	*131*	...	...	*6,729*	*15*	*1*	*22*	*6,898*

* See explanation given in the footnote (*c*) on page 12.
(*a*) Included in "Total Punjab States."
(*b*) See footnote (*d*) on page 12.

Fodder crops	Fruits and vegetables including root-crops	Miscellaneous crops: Food	Miscellaneous crops: Non-food	Total area sown	Area sown more than once	Net area sown	State
39	40	41	42	43	44	45	46
							Patiala
424,402	5,873	329,311	117,511	2,959,581	331,816	2,627,765	1919-20
391,673	14,242	65,057	110,540	2,095,542	245,521	1,850,021	1920-21
431,957	13,705	329,204	165,886	2,867,160	444,114	2,423,046	1921-22
387,222	13,162	505,916	221,657	3,287,008	529,007	2,758,001	1922-23
397,451	11,586	129,984	103,326	3,013,818	337,818	2,676,000	1923-24
							Jind
34,381	1,085	568	39,042	694,453	46,844	647,609	1919-20
64,203	1,045	773	59,433	529,494	21,619	507,875	1920-21
42,092	865	1,027	40,931	811,450	151,941	659,509	1921-22
26,996	1,006	880	62,598	832,180	181,627	650,553	1922-23
39,039	1,105	851	61,170	689,228	60,623	628,605	1923-24
							Nabha
53,578	305	3,051	11,966	454,628	46,619	408,009	1919-20
69,515	439	2,323	16,260	291,490	34,271	257,219	1920-21
57,907	582	2,848	22,151	396,549	41,933	354,616	1921-22
56,143	564	3,106	36,040	519,780	77,453	442,327	1922-23
56,113	532	3,333	26,527	471,243	48,978	422,265	1923-24
							Bahawalpur
23,352	1,657	46,770	3,307	1,036,968	...	1,036,968	1919-20
58,670	1,659	19,334	63,486	1,047,795	115,973	931,822	1920-21
64,260	1,678	9,746	79,423	1,248,126	105,248	1,142,878	1921-22
102,146	2,438	16,146	38,883	1,365,775	100,699	1,265,076	1922-23
98,261	1,912	16,308	35,770	1,223,301	82,888	1,140,413	1923-24
							Sirmur
...	...	...	...	96,526	...	96,526	1919-20
...	...	...	...	96,326	...	96,326	1920-21
...	...	...	...	(a) 96,431	...	96,431	1921-22
...	...	...	...	96,526	...	96,526	1922-23
...	...	...	...	96,824	...	96,824	1923-24
							Kapurthala
50,427	775	1,751	2,953	288,508	66,730	221,778	1919-20
41,901	1,121	1,881	264	236,809	2,643	234,166	1920-21
63,891	1,109	2,880	1,264	294,064	39,144	254,920	1921-22
47,139	855	14,913	655	293,825	36,496	257,329	1922-23
52,958	1,023	2,896	4,598	294,818	35,153	259,665	1923-24
							Malerkotla
18,829	145	777	192	90,058	9,814	80,244	1919-20
17,673	145	976	...	70,948	3,235	67,713	1920-21
19,735	161	1,195	...	92,070	10,780	81,290	1921-22
18,263	163	1,006	...	(d) 82,839	...	82,839	1922-23
16,816	133	1,180	...	94,768	7,442	87,326	1923-24
							Faridkot
47,899	141	849	...	371,962	32,981	338,981	1919-20
46,632	207	1,310	...	279,581	10,746	268,835	1920-21
59,562	174	1,427	...	353,294	49,273	304,021	1921-22
53,720	172	2,030	...	393,770	27,719	366,051	1922-23
35,012	153	1,503	9,233	393,159	29,280	363,879	1923-24
							Loharu
20,061	...	...	...	(c) 97,124	...	97,124	1919-20
9,860	...	...	...	41,987	...	41,987	1920-21
5,429	...	...	...	54,783	...	54,783	1921-22
18,015	...	...	...	90,289	...	90,289	1922-23
19,187	...	...	...	(f) 88,821	...	88,821	1923-24
							Bilaspur
...	...	...	...	...	...	...	1919-20
...	...	...	...	...	...	...	1920-21
...	...	...	...	...	...	...	1921-22
2	250	35	...	129,291	44,038	85,253	1922-23
526	163	79	50	130,920	45,224	85,696	1923-24
							Total Punjab Agency States
(b)	(b)	(b)	(b)	(b)	(b)	(b)	*1919-20*
							1920-21
							1921-22
709,646	*18,610*	*544,034*	*359,833*	(e) *7,091,283*	*997,039*	*6,094,244*	*1922-23*
715,363	*16,607*	*156,134*	*240,674*	(g) *6,496,900*	*647,406*	*5,849,494*	*1923-24*

(a) Details not available as no records are maintained by the State.
(b) Included in "Total Punjab States."
(c) Includes 5,810 acres for which details of crops are not available.
(d) „ 4,199 „ „ „
(e) „ 100,725 „ „ „
(f) „ 2,965 „ „ „
(g) „ 99,789 „ „ „

Table IV—*continued*

No. 8—AREA (in acres) UNDER CROPS, AND SPECIFICATION OF CROPS, IN EACH STATE—*continued*

State	Dyes and Tanning Materials		Drugs and narcotics							
	Indigo	Others	Opium	Coffee	Tea	Tobacco	Cinchona	Indian hemp	Others	Total
28	29	30	31	32	33	34	35	36	37	38
Kalsia										
1919-20	...	...	...	...	...	36	...	...	...	36
1920-21	...	...	...	...	...	48	...	...	...	48
1921-22	...	...	...	...	...	46	...	...	...	46
1922-23	...	...	...	...	...	42	...	...	...	42
1923-24	...	...	...	...	...	34	...	...	...	34
Pataudi										
1919-20	...	2	...	...	...	25	...	...	...	25
1920-21	...	3	...	...	...	13	...	...	...	13
1921-22	...	3	...	...	...	83	...	...	...	83
1922-23	...	3	...	...	...	50	...	...	...	50
1923-24	...	2	...	...	...	51	...	...	...	51
Dujana										
1919-20	...	...	...	...	...	41	...	...	...	41
1920-21	...	...	...	...	...	30	...	...	...	30
1921-22	...	...	...	...	...	65	...	...	...	65
1922-23	...	...	...	...	...	40	...	...	...	40
1923-24	...	...	...	...	...	51	...	...	...	51
Simla Hill States (a)										
1919-20	23	...	2,220	...	...	501	...	114	890	3,725
1920-21	22	...	1,477	...	...	404	...	136	890	2,907
1921-22	...	...	2,520	...	...	263	...	116	893	3,792
1922-23	72	...	2,296	...	...	254	...	117	907	3,574
1923-24	41	...	2,220	...	...	303	...	75	890	3,488
Total Punjab States										
1919-20	*3,635*	*18*	*2,296*	...	...	*5,118*	...	*114*	*897*	*8,425*
1920-21	*4,540*	*11*	*1,485*	...	...	*5,126*	...	*136*	*895*	*7,642*
1921-22	*4,107*	*11*	*2,562*	...	...	*8,965*	...	*117*	*903*	*12,547*
1922-23 (b)	*72*	*3*	*2,296*	...	...	*386*	...	*117*	*907*	*3,706*
1923-24	*41*	*2*	*2,220*	...	...	*439*	...	*75*	*890*	*3,624*
Jath										
1919-20	...	...	...	...	...	...	...	...	...	...
1920-21	...	...	...	...	...	200	...	...	...	200
1921-22	...	...	...	...	...	50	...	...	...	50
1922-23	...	...	...	...	...	38	...	...	...	38
1923-24	...	...	...	...	...	127	...	...	...	127
Phaltan										
1919-20	...	...	...	...	...	17	...	...	...	17
1920-21	...	...	...	...	...	20	...	...	...	20
1921-22	...	...	...	...	...	19	...	...	...	19
1922-23	...	...	...	...	...	14	...	...	...	14
1923-24	...	...	...	...	...	13	...	...	...	13
Aundh										
1919-20	...	...	...	...	...	191	...	...	...	191
1920-21	...	...	...	...	...	277	...	...	...	277
1921-22	...	...	...	...	...	216	...	...	...	216
1922-23	...	...	...	...	...	267	...	...	...	267
1923-24	...	...	...	...	...	235	...	...	...	235

(*a*) See explanation given in footnote (*a*) on page 13.
(*b*) See explanation given in footnote (*b*) on page 13.

Fodder crops	Fruits and vegetables including root-crops	Miscellaneous crops		Total area sown	Area sown more than once	Net area sown	State
		Food	Non-food				
39	40	41	42	43	44	45	46
							Kalsia
8,390	1,462	159	...	(*d*) 63,366	...	63,366	1919-20
10,723	1,713	58	...	73,875	15,630	58,245	1920-21
10,131	1,570	158	73	84,387	17,528	66,859	1921-22
10,555	1,576	141	13	81,266	13,501	67,765	1922-23
10,544	1,603	283	24	83,023	15,058	67,965	1923-24
							Pataudi
1,709	40	161	123	32,204	6,214	25,990	1919-20
1,813	22	194	1,845	23,768	1,570	22,198	1920-21
2,310	42	189	35	30,818	5,047	25,771	1921-22
3,512	43	204	66	37,214	10,372	26,842	1922-23
2,230	38	256	815	35,082	8,313	26,769	1923-24
							Dujana
825	15	80	...	38,588	...	38,588	1919-20
2,863	84	...	...	12,014	...	12,014	1920-21
4,775	68	...	...	45,264	...	45,264	1921-22
268	28	...	...	72,470	23,874	48,596	1922-23
115	31	...	...	51,239	4,385	46,854	1923-24
							Simla Hill States
134	345	2,392	678	305,957	64,876	241,081	1919-20
43	401	3,051	116	273,473	31,961	241,512	1920-21
85	337	40,311	60	218,101	38,611	179,490	1921-22
111	331	2,912	87	215,943	35,983	179,960	1922-23
76	579	1,180	220	224,090	44,129	179,961	1923-24
							Total Punjab States
683,987	*11,843*	*385,869*	*175,772*	(*a*) *6,529,923*	*605,894*	*5,924,029*	*1919-20*
715,569	*21,078*	*94,957*	*251,944*	(*b*) *5,073,102*	*483,169*	*4,589,933*	*1920-21*
762,134	*20,291*	*388,985*	*309,823*	(*c*) *6,592,497*	*903,619*	*5,688,878*	*1921-22*
14,446	*1,978*	*3,257*	*166*	*406,893*	*83,730*	*323,163*	*1922-23*
12,965	*2,251*	*1,719*	*1,059*	*393,434*	*71,885*	*321,549*	*1923-24*
							Jath
1,600	325	...	...	493,462	7,027	486,435	1919-20
1,200	300	...	...	480,107	3,421	476,686	1920-21
1,500	400	...	...	485,017	3,860	481,157	1921-22
2,000	350	...	...	540,488	3,925	536,563	1922-23
833	2,289	1,959	...	416,013	3,754	412,259	1923-24
							Phaltan
391	590	327	10	177,693	5,330	172,363	1919-20
350	87	419	293	175,283	3,871	171,412	1920-21
590	70	506	267	176,830	5,857	170,973	1921-22
262	66	525	290	180,182	7,834	172,348	1922-23
152	51	613	290	172,271	4,359	167,912	1923-24
							Aundh
185	1,963	27	537	284,136	6,982	277,154	1919-20
321	2,481	60	30	201,670	4,428	197,242	1920-21
194	2,378	...	28	210,415	5,535	204,880	1921-22
91	1,745	28	117	206,129	5,504	200,625	1922-23
143	1,699	46	182	187,194	4,853	182,341	1923-24

See explanations given in the footnote (page 36).
(*a*) Includes 105,242 acres for which details are not available.
(*b*) „ 96,326 „ „ „ „
(*c*) „ 96,431 „ „ „ „
(*d*) „ 2,906 „ „ „ „

Table IV—*concluded*

No. 8—AREA (in acres) UNDER CROPS, AND SPECIFICATION OF CROPS IN EACH STATE—*concluded*

State	Dyes and Tanning Materials		Drugs and narcotics							
	Indigo	Others	Opium	Coffee	Tea	Tobacco	Cinchona	Indian hemp	Others	Total
28	29	30	31	32	33	34	35	36	37	38
Sachin										
1919-20	...	...	...	...	...	6	...	...	...	6
1920-21	...	...	...	...	...	16	...	...	...	16
1921-22	...	...	...	...	...	2	...	...	...	2
1922-23	...	...	...	...	...	2	...	...	...	2
1923-24	...	...	...	...	...	1	...	...	...	1
Bhavnagar										
1919-20	...	...	...	...	...	...	...	...	...	...
1920-21	...	...	...	...	...	...	...	...	...	...
1921-22	...	...	...	...	...	...	...	...	...	...
1922-23	...	...	...	...	...	...	...	...	...	...
1923-24 (*b*)	...	...	...	...	...	...	...	...	...	...
Dharampur										
1919-20	...	...	...	...	...	...	...	...	...	...
1920-21	...	...	...	...	...	...	...	...	...	...
1921-22	...	...	...	...	...	...	...	...	...	...
1922-23	...	...	...	...	...	...	...	...	...	...
1923-24	...	...	...	...	...	...	...	...	...	...
Total Bombay States										
1919-20	...	...	...	...	...	*214*	...	...	...	*214*
1920-21	...	...	...	...	...	*513*	...	...	...	*513*
1921-22	...	...	...	...	...	*287*	...	...	...	*287*
1922-23	...	...	...	...	...	*321*	...	...	...	*321*
1923-24	...	...	...	...	...	*376*	...	...	...	*376*
Benares										
1919-20	36	...	1,217	...	...	98	...	...	6	1,321
1920-21	21	...	1,199	...	...	79	...	...	6	1,284
1921-22	40	...	1,311	...	...	108	...	...	3	1,422
1922-23	7	...	1,398	...	...	147	...	...	2	1,547
1923-24	8	1	1,211	...	...	153	...	...	3	1,367
Rampur										
1920-21	...	...	...	...	...	1,015	...	...	...	1,015
1921-22	...	...	...	...	...	1,385	...	...	...	1,385
1922-23	...	...	...	...	...	2,047	...	...	...	2,047
1923-24	...	...	...	...	...	1,234	...	...	...	1,234
Tehri Garhwal										
1920-21	...	...	...	...	...	...	...	...	...	...
1921-22	...	...	...	...	...	...	...	...	...	...
1922-23	...	...	...	...	...	...	...	...	...	...
1923-24	...	...	...	...	...	...	...	...	...	...
Total United Provinces States										
1919-20	*36*	...	*1,217*	...	...	*98*	...	...	*6*	*1,321*
1920-21	*21*	...	*1,199*	...	...	*1,094*	...	...	*6*	*2,299*
1921-22	*40*	...	*1,311*	...	...	*1,493*	...	...	*3*	*2,807*
1922-23	*7*	...	*1,398*	...	...	*2,194*	...	...	*2*	*3,594*
1923-24	*8*	*1*	*1,211*	...	...	*1,387*	...	...	*3*	*2,601*
Total										
1919-20	40,371	238,517	40,676	108,424	47,216	194,543	...	696	10,953	402,508
1920-21	50,050	64,378	48,124	109,103	48,998	216,198	2	431	15,448	438,304
1921-22	74,132	81,027	48,348	106,108	48,696	297,454	13	260	28,144	529,023
1922-23	35,560	850	62,107	106,187	49,696	299,401	28	388	11,298	529,105
1923-24 (*a*)	20,299	3,202	45,329	103,140	49,699	250,818	16	349	12,080	461,431

(*a*) See footnote (2) on page 46.
(*b*) See explanation on page 14.

Fodder crops	Fruits and vegetables including root-crops	Miscellaneous crops: Food	Miscellaneous crops: Non-food	Total area sown	Area sown more than once	Net area sown	State
39	40	41	42	43	44	45	46
							Sachin
6,538	768	...	...	21,588	568	21,020	1919-20
6,160	806	...	...	21,331	64	21,267	1920-21
5,990	1,523	...	...	21,666	423	21,243	1921-22
6,599	1,077	...	..	21,765	521	21,244	1922-23
6,129	821	...	...	21,544	264	21,280	1923-24
							Bhavnagar
...	4,502	28,218	6,982	(*b*) 771,488	...	771,488	1919-20
...	4,536	17,724	5,328	(*c*) 752,380	...	752,380	1920-21
...	4,346	17,713	5,056	(*e*) 859,539	...	859,539	1921-22
...	3,720	16,441	4,946	704,566	4,946	699,620	1922-23
...	3,720	16,441	4,946	704,566	4,946	699,620	1923-24
							Dharampur
...	...	...	...	123,004	...	123,004	1919-20
...	...	..	...	127,540	...	127,540	1920-21
...	...	..	...	136,244	...	136,244	1921-22
...	...	...	...	139,447	...	139,447	1922-23
...	...	...	...	135,919	...	135,919	1923-24
							Total Bombay States
8,714	*8,148*	*28,572*	*7,529*	(*b*) *1,871,371*	*19,907*	*1,851,464*	*1919-20*
8,031	*8,270*	*18,203*	*5,651*	(*c*) *1,758,311*	*11,784*	*1,746,527*	*1920-21*
8,274	*8,717*	*18,219*	*5,351*	(*e*) *1,889,711*	*15,675*	*1,874,036*	*1921-22*
8,952	*6,958*	*16,994*	*5,353*	*1,792,577*	*22,730*	*1,769,847*	*1922-23*
7,257	*8,580*	*19,059*	*5,418*	*1,637,507*	*18,176*	*1,619,331*	*1923-24*
							Benares
2,987	3,368	234	19	307,182	63,233	243,949	1919-20
2,670	3,449	130	15	279,012	43,861	235,151	1920-21
3,233	3,682	99	12	301,002	57,581	243,421	1921-22
2,830	3,511	69	2	301,124	58,372	242,752	1922-23
3,950	3,400	270	11	303,219	58,899	244,320	1923-24
							Rampur
8,749	1,719	5,116	491	456,747	103,556	353,191	1920-21
14,841	1,992	6,592	176	475,268	117,225	358,043	1921-22
15,999	21,102	3,621	186	506,097	149,634	356,463	1922-23
16,499	1,908	4,106	184	472,361	110,245	362,116	1923-24
							Tehri Garhwal
...	...	...	...	(*a*) 5,046	...	5,046	1920-21
...	...	...	..	(*a*) 234,752	26,017	208,735	1921-22
...	...	...	.	(*a*) 231,811	23,005	208,806	1922-23
...	...	...	...	(*a*) 231,911	23,105	208,806	1923-24
							Total United Provinces States
2,987	*3,368*	*234*	*19*	*307,182*	*63,233*	*243,949*	*1919-20*
11,419	*5,168*	*5,246*	*506*	(*d*) *740,805*	*147,417*	*593,388*	*1920-21*
18,074	*5,674*	*6,691*	*188*	(*f*) *1,011,022*	*200,823*	*810,199*	*1921-22*
18,829	*24,613*	*3,690*	*188*	(*g*) *1,039,032*	*231,011*	*808,021*	*1922-23*
20,449	*5,308*	*4,376*	*195*	(*h*) *1,007,491*	*192,249*	*815,242*	*1923-24*
							Total
1,889,618	595,662	1,362,574	1,181,949	64,197,148	4,466,975	59,730,173	1919-20
2,094,302	410,394	1,288,638	831,015	57,235,655	3,063,632	54,172,023	1920-21
3,157,801	425,193	1,780,609	1,092,744	66,533,423	3,922,137	62,611,286	1921-22
2,903,531	530,917	2,252,339	1,142,338	68,401,717	4,235,289	64,166,428	1922-23
2,843,166	475,401	1,852,225	918,665	67,321,043	3,461,085	63,859,958	1923-24

See explanations given in the footnote (page 36)

(*a*) Details of crops are not available.
(*b*) Includes 2,415 acres for which details are not available.
(*c*) „ 1,890 „ „ „ „ „
(*d*) „ 5,046 „ „ „ „ „
(*e*) Includes 7,362 acres for which details are not available.
(*f*) „ 234,752 „ „ „ „
(*g*) „ 231,811 „ „ „ „
(*h*) „ 231,911 „ „ „ „ „

Table V

No. 9—LIVE-STOCK, PLOUGHS, AND CARTS IN EACH STATE

State and year of Enumeration	Oxen				Buffaloes			Sheep	Goats
	Bulls	Bullocks	Cows	Young stock (calves)	Male buffaloes	Cow buffaloes	Young stock (buffalo calves)		
1	2	3	4	5	6	7	8	9	10
Hyderabad									
1919-20	712,655	3,294,794	2,575,173	2,358,682	553,133	1,188,824	902,850	4,825,648	2,127,529
1920-21									
1921-22	700,572	3,320,911	2,560,661	2,227,714	568,986	1,791,647	972,081	4,747,192	2,446,573
1922-23	462,493	3,473,298	2,993,569	1,484,138	623,667	1,289,361	659,245	5,082,623	2,474,047
1923-24	466,051	3,475,554	3,102,419	1,492,121	624,493	1,282,374	718,849	4,893,389	2,507,554
Mysore									
1919-20(*a*)	284,809	1,412,193	1,717,156	1,017,202	113,901	554,191	301,542	2,864,286	1,282,691
1920-21(*a*)	284,809	1,412,193	1,717,156	1,017,202	113,901	554,191	301,542	2,864,286	1,282,691
1921-22(*a*)	284,809	1,412,193	1,717,156	1,017,202	113,901	554,191	301,542	2,864,286	1,282,691
1922-23(*a*)	284,809	1,412,193	1,717,156	1,017,202	113,901	554,191	301,542	2,864,286	1,282,691
1923-24(*a*)	284,809	1,412,193	1,717,156	1,017,202	113,901	554,191	301,542	2,864,286	1,282,691
Baroda									
1919-20	(*d*)	388,813	248,374	(*b*)	4,288	332,075	(*b*)	301,278	(*c*)
1920-21	(*d*)	401,788	271,759	(*b*)	7,052	359,702	(*b*)	326,683	(*c*)
1921-22	(*d*)	399,618	260,230	(*b*)	12,236	333,450	(*b*)	325,740	(*c*)
1922-23	5,450	397,583	244,183	(*b*)	9,776	339,493	(*b*)	156,122	160,501
1923-24	44,491	334,223	180,662	48,400	19,805	310,461	26,479	132,319	178,079
Gwalior									
1919-20	18,765	845,305	836,063	716,376	10,773	371,459	270,997	188,808	443,735
1920-21	18,765	845,305	836,063	716,376	10,773	371,459	270,997	188,808	443,735
1921-22	18,765	845,305	836,063	716,376	10,773	371,459	270,997	188,808	443,735
1922-23	18,765	845,305	836,063	716,376	10,773	371,459	270,997	188,808	443,735
1923-24	18,765	845,305	836,063	716,376	10,773	371,459	270,997	188,808	443,735
Kashmir									
1920-21	122,700	439,830	702,460	194,925	46,377	257,875	25,577	1,886,723	(*c*)
1921-22	3,297	583,101	643,888	372,247	44,046	201,781	26,746	1,150,120	738,625(*h*)
1922-23	3,270	695,584	653,013	217,433	43,895	263,335	27,831	360,871(*j*)	1,609,902
1923-24	103	583,013	695,732	331,177	48,085	278,470	28,038	1,618,766	840,317(*h*)
Pudukkottai									
1919-20	(*d*)	87,687	47,166	22,458	6,067	13,275	6,874	81,916	168,261
1920-21	(*d*)	87,687	47,166	22,458	6,067	13,275	6,874	81,916	168,261
1921-22	(*d*)	98,774	64,695	28,275	8,809	18,474	7,399	210,841	99,094
1922-23	(*d*)	98,774	64,695	28,275	8,809	18,474	7,399	210,841	99,094
1923-24	(*d*)	98,774	64,695	28,275	8,809	18,474	7,399	210,841	99,094
Banganapalle									
1919-20	(*d*)	5,676	2,212	...	471	6,107	...	10,122	(*c*)
1920-21	5,482	678	2,460	316	554	6,210	1,263	8,174	3,449
1921-22	5,461	685	2,267	290	443	6,018	1,408	11,582	6,918
1922-23	5,279	477	1,954	276	591	5,903	1,578	8,868	7,937
1923-24	5,414	412	1,472	281	523	5,871	1,478	11,034	7,771
Sandur									
1919-20	750	3,045	1,918	793	190	1,537	458	998	894
1920-21	892	3,073	1,929	1,013	242	1,594	657	1,443	1,030
1921-22	784	2,981	2,254	675	253	1,583	544	1,129	1,509
1922-33	724	2,529	1,604	940	167	1,365	546	1,542	1,497
1923-24	2,160	808	295	812	137	1,024	478	635	984
Cochin									
1919-20	22,065	42,761	66,749	42,374	34,460	10,082	5,221	643	35,185
1920-21	19,376	47,822	67,962	42,529	35,184	9,382	5,510	3,402	34,163
1921-22	19,427	49,518	70,198	43,934	37,294	12,536	6,047	5,282	33,738
1922-23	18,035	50,320	69,611	48,022	37,405	12,649	6,336	5,543	33,934
1923-24	25,477	42,595	69,028	49,535	37,112	12,974	6,788	6,004	33,693
Travancore									
1919-20	137,644	205,095	335,150	182,252	70,000	28,776	12,970	141,452	33,197
1920-21	(*d*)	280,931	311,176	209,780	60,769	19,298	11,439	133,215	(*c*)
1921-22	(*d*)	280,931	311,176	209,780	60,769	19,298	11,439	133,215	(*c*)
1922-23	(*d*)	280,931	311,176	209,780	60,769	19,298	11,439	133,215	(*c*)
1923-24	(*d*)	280,931	311,176	209,780	60,769	19,298	11,439	133,215	(*c*)
Total Madras States									
1919-20	*160,459*	*344,264(e)*	*453,195*	*247,877*	*111,188*	*59,777*	*25,523*	*235,131(g)*	*237,537*
1920-21	*25,750*	*420,191(f)*	*430,693*	*276,396*	*102,816*	*49,759*	*25,743*	*228,150(i)*	*206,903*
1921-22	*25,672*	*432,889(f)*	*450,590*	*282,954*	*107,568*	*57,909*	*26,537*	*362,049(i)*	*141,259*
1922-23	*24,038*	*433,031(f)*	*449,040*	*287,293*	*107,741*	*57,689*	*27,298*	*360,009(i)*	*142,462*
1923-24	*33,051*	*423,520(f)*	*446,666*	*288,683*	*107,350*	*57,641*	*27,582*	*361,729(i)*	*141,542*

Note.—Animals in towns, cities, and cantonments are included where it is possible to secure their enumeration. Oxen and buffaloes not old enough for work or to produce young ones are classed as "young stock."

(*a*) Includes figures for the Civil and Military Station, Bangalore.
(*b*) Not separately returned.
(*c*) Included in "Sheep".
(*d*) „ in "Bullocks".
(*e*) Includes "Bulls" in Pudukkottai and Banganapalle States.
(*f*) Includes "Bulls" in Pudukkottai and Travancore States.
(*g*) Includes "Goats" in Banganapalle State.
(*h*) Incomplete as figures for certain districts are included under "Sheep."
(*i*) Includes "Goats" in Travancore State.
(*j*) Incomplete as figures for certain districts are included under "Goats."

Horses and Ponies			Mules	Donkeys	Camels	Ploughs	Carts	State and year of Enumeration
Horses	Mares	Young stock (colts and fillies)						
11	12	13	14	15	16	17	18	19
								Hyderabad
74,966	75,041	31,487	1,927	83,469	2,357	1,197,211	406,628	1919-20
76,223	75,044	33,124	1,673	86,535	2,481	1,215,031	415,687	1920-21
82,739	66,036	32,262	1,144	113.055	2,344	1,554,588	489,752	1921-22
87,007	67,558	32,596	1,213	113,226	2,378	1,464,267	479,097	1922-23
								1923-24
								Mysore
9,151	10,097	1,028	158	55,114	48	865,764	241,877	1919-20
9,151	10,097	1,028	158	55,114	48	865,764	241,877	1920-21
9,151	10,097	1,028	158	55.114	48	865,764	241,877	1921-22
9.151	10,097	1,028	158	55,114	48	865,764	241,877	1922-23
9,151	10,097	1,028	158	55,114	48	865,764	241,877	1923-24
								Baroda
5,151	6,707	1,775	(c)	31,422	(b)	173,715	76,639	1919-20
5,928	7,508	2,340	(c)	38,137	2,325	179,665	83,646	1920-21
6,123	7,430	2,249	(c)	38,898	2,042	249,633	83,709	1921-22
5,103	6,922	2,314	(c)	30,418	4,094	179,957	78,908	1922-23
4,807	6,525	1,945	1,145	30,519	4,000	171,818	73,848	1923-24
								Gwalior
24,411	31,103	19,897	(c)	26,654	2,780	382,512	107,788	1919-20
24,411	31,103	19,897	(c)	26,654	2,780	382,512	107,788	1920-21
24,411	30,503	19,897	(c)	26,654	2,780	382,512	107,788	1921-22
24,411	30,503	19,897	(c)	26,654	2,780	382,512	107,788	1922-23
24,411	30,503	19,897	(c)	26,654	2,780	382,512	107,788	1923-24
								Kashmir
45,861	5,308	9,590	2,125	16,442	2,031	267,244	770	1920-21
17,379	49,594	1,891	2,217	16,982	2,090	288,316	767	1921-22
15,928	35,710	5,020	2,160	15,379	1,955	301,204	639	1922-23
(a)	76,015	(a)	3,042	17,496	2,037	313,293	770	1923-24
								Pudukkottai
(a)	280	(a)	...	513	...	37,182	14,437	1919-20
(a)	280	(a)	...	513	...	37,182	14,437	1920-21
208	120	17	(c)	593	...	59,922	15,554	1921-22
208	120	17	(c)	593	...	59,922	15,554	1922-23
208	120	17	(c)	593	...	59,922	15,554	1923-24
								Banganapalle
(a)	75	(a)	...	537	...	3,114	1,998	1919-20
64	37	16	...	570	...	3,132	2,120	1920-21
71	33	17	...	600	...	3,075	2,117	1921-22
37	24	21	...	597	...	2,868	1,975	1922-23
47	15	14	...	600	...	2,999	2,029	1923-24
								Sandur
21	11	1	...	40	...	1,590	559	1919-20
21	13	2	...	60	...	1,664	398	1920-21
18	15	2	...	41	...	1,630	491	1921-22
21	8	5	..	31	...	1,389	395	1922-23
21	12	3	...	47	8	1,173	343	1923-24
								Cochin
232	156	42	13	249	...	55,336	4,280	1919-20
246	123	54	20	247	...	52,466	4,683	1920-21
332	122	62	21	277	...	56,421	6,078	1921-22
293	143	62	22	319	...	61,884	5,775	1922-23
287	94	64	17	360	...	61,780	5,977	1923-24
								Travancore
670	346	23	47	1,761	1	216,304	16,482	1919-20
670	346	23	47	1,761	1	216,304	16,482	1920-21
670	346	23	47	1,761	1	216,304	16,482	1921-22
670	346	23	47	1,761	1	216,304	16,482	1922-23
670	346	23	47	1,761	1	216,304	16,482	1923-24
								Total Madras States
923	*868(d)*	*66*	*60*	*3,100*	*1*	*313,526*	*37,756*	*1919-20*
1,001	*799(e)*	*95*	*67*	*3,151*	*1*	*310,748*	*38,120*	*1920-21*
1,299	*636*	*121*	*68*	*3,272(f)*	*1*	*337,352*	*40,722*	*1921-22*
1,229	*641*	*128*	*69*	*3,301(f)*	*1*	*342,367*	*40,181*	*1922-23*
1,233	*587*	*121*	*64*	*3,361(f)*	*9*	*342,178*	*40,385*	*1923-24*

(a) Included in "Mares."
(b) Not reported.
(c) Included in "Donkeys."
(d) Includes "Horses and young stock" in Pudukkottai and Banganapalle States.
(e) Includes "Horses and young stock" in Pudukkottai State.
(f) Includes "Mules" in Pudukkotta iState.

Table V—*continued*

No. 9—LIVE-STOCK, PLOUGHS, AND CARTS IN EACH STATE—*continued*

State and year of Enumeration.	Oxen				Buffaloes			Sheep	Goats
	Bulls	Bullocks	Cows	Young stock (calves)	Male buffaloes	Cow buffaloes	Young stock (buffalo calves)		
1	2	3	4	5	6	7	8	9	10
Indore									
1919-20	4,861	270,327	329,379	213,931	9,087	149,556	89,994	29,385	128,111
1920-21	5,075	286,438	249,216	223,994	9,653	157,888	99,822	31,797	151,692
1921-22	6,837	279,604	339,952	219,262	10,241	164,342	96,985	33,547	154,976
1922-23	4,635	277,702	342,471	221,316	9,495	164,865	98,115	35,361	162,992
1923-24	4,507	278,929	343,206	223,830	9,073	164,811	98,237	33,235	169,416
Jobat *									
1919-20	312	8,608	7,541	4,244	980	2,716	587	5	6,156
Rutlam *									
1919-20	23	19,524	22,600	11,941	252	9,367	4,493	1,585	6,798
Jhabua *									
1919-20	61	23,162	26,096	29,720	1,953	7,743	4,373	866	8,706
Bhopal									
1919-20	29,638	196,963	239,661	176,594	6,725	80,537	47,522	10,770	23,558
1920-21	35,205	184,261	228,146	157,006	5,262	80,438	47,058	9,104	19,367
1921-22	33,111	189,355	236,551	159,925	5,409	81,227	47,111	9,592	21,480
1922-23	25,271	182,175	226,415	160,401	6,532	79,306	42,340	9,018	23,344
1923-24	26,969	192,974	229,840	167,531	5,424	84,422	47,875	8,835	24,389
*Sailana**									
1919-20	3,801	5,876	13,687	6,959	291	3,742	1,883	993	3,749
Panna *									
1919-20	11,590	62,363	128,450	29,099	6,646	45,695	12,642	13,804	30,604
Rajgarh(a)									
1919-20	138	28,869	41,760	59,771	154	22,187	26,192	3,782	9,471
1920-21	156	26,471	44,243	64,635	165	22,720	25,427	3,445	10,591
1921-22	164	32,555	49,528	51,224	5,154	23,362	21,711	1,833	12,026
1922-23	137	32,258	50,498	40,472	1,569	26,763	19,160	2,731	11,727
1923-24	106	28,137	40,587	34,396	1,497	26,447	19,603	2,447	12,071
Ali-Rajpur *									
1919-20	3,957	25,880	22,921	21,944	1,580	9,053	6,342	21	19,220
Piploda *									
1919-20	135	2,925	2,440	317	61	800	205	1,870	702
Narsingarh †									
1919-20	1,311	26,955	43,758	39,922	466	19,980	16,039	1,183	8,996
1920-21	1,747	26,714	43,930	39,912	467	20,142	16,614	1,249	9,276
1921-22	1,483	27,198	44,769	39,807	479	20,456	16,529	959	10,147
1922-23	1,627	25,407	47,648	42,997	343	20,440	17,992	993	10,859
1923-24	1,219	26,711	46,925	41,738	437	20,811	18,174	873	11,725
Dewas (Junior) *									
1919-20	1,965	15,735	17,543	13,369	709	8,637	5,469	2,188	8,236
Barwani †									
1919-20	355	36,784	26,400	11,437	575	13,892	5,337	388	13,735
1920-21	460	39,418	29,446	20,383	2,189	15,553	7,513	2,927	22,138
1921-22	1,520	37,102	29,129	17,420	908	16,178	7,231	3,234	20,058
1922-23	796	37,751	27,576	15,296	945	14,057	6,762	1,992	17,318
1923-24	668	37,666	28,203	13,093	931	14,427	5,102	1,568	19,770
Maihar *									
1919-20	104	20,297	19,590	14,877	1,428	6,166	4,708	2,192	6,433

* Statistics for other tables are not available. † Enumeration of live-stock is taken by the *patwaris* every year.
(a) A cattle census is taken by the *patwaris* every year after the kharif crop inspection in November. Animals in towns are included.

Horses and Ponies			Mules	Donkeys	Camels	Ploughs	Carts	State and year of Enumeration
Horses	Mares	Young stock (colts and fillies)						
11	12	13	14	15	16	17	18	19
								Indore
8,293	10,881	3,204	23	6,840	894	113,989	60,616	1919-20
8,801	11,613	3,465	16	7,049	1,128	114,525	62,181	1920-21
8,096	11,155	3,431	21	6,905	1,089	113,369	61,438	1921-22
8,088	11,043	3,526	17	6,870	974	116,510	64,317	1922-23
7,725	11,121	3,531	15	6,692	1,085	113,794	64,154	1923-24
								Jobat *
159	104	69	...	156	1	2,884	211	1919-20
								*Rutlam**
801	450	282	1	799	130	6,152	1,871	1919-20
								Jhabua *
369	133	74	...	224	29	11,609	1,763	1919-20
								Bhopal
4,724	6,837	3,332	323	4,178	126	71,301	49,718	1919-20
4,182	6,468	2,719	42	3,130	61	69,731	44,323	1920-21
4,259	7,239	3,109	46	3,358	200	79,049	44,989	1921-22
4,215	6,355	2,512	521	3,084	240	76,149	42,224	1922-23
4,302	5,998	2,494	526	2,873	271	69,716	45,609	1923-24
								*Sailana**
378	312	90	...	620	66	3,806	1,087	1919-20
								Panna *
1,794	1,765	638	20	220	32	(*b*)	(*b*)	1919-20
								Rajgarh
1,607	1,768	1,369	120	1,191	51	14,150	4,386	1919-20
1,485	1,866	1,527	90	1,348	74	14,075	4,574	1920-21
1,588	1,867	1,540	85	1,238	75	13,732	4,655	1921-22
1,627	1,879	1,602	69	1,252	86	14,011	4,692	1922-23
1,467	1,694	1,176	143	1,140	409	14,246	4,303	1923-24
								Ali-Rajpur *
413	426	240	1	191	1	14,117	3,806	1919-20
								*Piploda**
200	75	50	...	90	20	1,425	332	1919-20
								Narsingarh †
1,565	2,117	698	130	762	141	11,976	2,884	1919-20
1,497	2,316	540	127	845	142	11,935	2,569	1920-21
1,516	2,140	655	119	865	137	11,495	2,771	1921-22
1,404	2,186	580	86	628	144	11,736	2,011	1922-23
1,039	2,002	686	85	863	167	11,534	2,083	1923-24
								Dewas (Junior) *
798	985	515	5	617	97	7,948	1,578	1919-20
								Barwani †
(*a*)	1,406	(*a*)	3	76	4	16,761	6,048	1919-20
793	897	891	...	697	1	16,758	6,315	1920-21
755	886	658	6	702	7	16,772	6,588	1921-22
685	1,008	516	...	335	5	16,833	6,061	1922-23
933	589	533	1	582	8	16,854	6,128	1923-24
								*Maihar**
333	273	46	...	19	8	8,470	377	1919-20

* Statistics for other tables are not available.
† Enumeration of live-stock is taken by the *patwaris* every year.
(*a*) Included in "Mares."
(*b*) Not available.

Table V—*continued*

No. 9.—LIVE-STOCK, PLOUGHS AND CARTS IN EACH STATE—*continued*

State and year of Enumeration	Oxen				Buffaloes			Sheep	Goats
	Bulls	Bullocks	Cows	Young stock (calves)	Male buffaloes	Cow buffaloes	Young stock (buffalo calves)		
1	2	3	4	5	6	7	8	9	10
Nagod									
1919-20	4,285	20,524	37,979	12,356	1,714	7,721	3,364	3,936	6,857
1920-21	3,558	20,420	26,495	12,015	1,871	7,830	3,004	4,360	12,618
1921-22	2,844	22,270	27,909	13,293	1,581	7,785	3,298	4,093	7,806
1922-23	3,281	22,229	27,826	13,424	1,461	7,633	3,453	4,744	8,281
1923-24	3,401	22,544	28,461	13,939	1,507	7,901	3,778	5,411	8,406
Chhatarpur *									
1919-20	12,550	26,615	56,138	21,156	2,110	21,249	6,975	18,499	55,566
Dhar *									
1919-20	4,604	55,704	44,637	41,969	1,322	20,888	16,336	6,053	26,135
Total Central India States									
1919-20	*79,690*	*847,109*	*1,080,580*	*709,606*	*36,053*	*429,929*	*252,461*	*97,520*	*363,033*
1920-21	*85,303*	*850,409*	*983,119*	*713,490*	*36,939*	*440,627*	*263,451*	*100,958*	*397,987*
1921-22	*85,061*	*854,771*	*1,089,481*	*696,526*	*41,104*	*449,406*	*256,878*	*101,334*	*398,798*
1922-23	*74,849*	*844,209*	*1,084,677*	*689,501*	*37,677*	*449,120*	*251,535*	*102,915*	*406,826*
1923-24	*75,972*	*853,648*	*1,078,865*	*690,122*	*36,201*	*454,875*	*256,782*	*100,445*	*418,082*
Bikaner (d)									
1919-20	(*b*)	80,745	176,818	118,709	29,718	23,244	(*a*)	902,549	147,045
1920-21	(*b*)	110,046	233,159	137,954	20,934	19,613	(*a*)	810,615	160,586
1921-22	5,171	56,670	233,381	111,104	18,283	31,208	22,020	846,654	177,530
1922-23	6,929	59,847	250,952	105,011	5,801	35,982	21,701	628,207	213,038
1923-24	8,877	61,088	279,681	146,059	12,543	28,965	21,581	727,764	206,294
Marwar									
1919-20	(*b*)	83,609	102,252	(*e*)	4,219	21,742	98,509	418,667	290,557
1920-21	(*b*)	83,609	102,252	(*e*)	4,219	21,742	98,509	418,667	290,557
1921-22	(*b*)	84,166	106,335	(*e*)	4,554	22,777	104,451	336,657	301,660
1922-23	(*b*)	83,861	115,272	(*e*)	2,460	21,159	100,505	474,267	275,939
1923-24	(*b*)	95,110	173,154	(*e*)	3,524	29,005	139.696	477,041	306,053
Jaipur									
1919-20	(*b*)	106,283	188,232	62,787	7,335	55,528	(*a*)	103,884	231,440
1920-21	(*b*)	210,880	290,035	255,859	23,193	105,496	(*a*)	218,432	359,741
1921-22	(*b*)	204,402	281,997	223,271	8,275	174,138	(*a*)	231,218	335,431
1922-23	(*b*)	223,153	303,190	260,512	8,968	106,202	(*a*)	223,174	400,446
1923-24	(*b*)	219,993	291,216	193,711	16,033	115,166	(*a*)	271,031	294,877
Kishangarh									
1919-20	268	18,378	59,446	12,765	855	11,588	3,784	52,492	22,435
1920-21	324	18,700	55,600	12,038	1,637	11,486	3,592	63,018	27,101
1921-22	290	17,894	52,559	9,621	812	11,661	4,016	55,878	25,433
1922-23	302	17,213	53,707	9,656	851	12,725	3,966	94,938	25,843
1923-24	228	16,406	52,674	10,202	832	9,726	3,500	58,470	29,627
Alwar (c)									
1919-20	362	108,220	142,627	98,290	8,028	62,184	33,455	77,381	178,879
1920-21	362	108,210	142,627	98,290	8,028	62,184	33,455	77,381	178,879
1921-22	362	108,210	142,627	98,290	8,028	62,184	33,455	77,381	178,879
1922-23	362	108,210	142,627	98,290	8,028	62,184	33,455	77,381	178,879
1923-24	...	(*g*) 17,321	154,315	140,857	8,690	67,202	(*a*)	(*f*)	258,932

* Statistics for other tables are not available.
(*a*) Included in "Young stock (calves)."
(*b*) Included in "Bullocks."
(*c*) Animals in towns, cities, and cantonments are included.
(*d*) Animals in cities and towns are not included.
(*e*) Included in "Young stock (buffalo calves)."
(*f*) Included in "Goats."
(*g*) The figure is under reference.

Horses and Ponies			Mules	Donkeys	Camels	Ploughs	Carts	State and year of Enumeration
Horses	Mares	Young stock (colts and fillies)						
11	12	13	14	15	16	17	18	19
								Nagod
595	472	242	3	63	20	8,280	460	1919-20
505	448	251	8	72	20	8,060	467	1920-21
478	457	211	5	84	15	8,368	523	1921-22
529	421	178	2	61	16	8,459	552	1922-23
501	423	194	2	60	12	8,672	576	1923-24
								Chhattarpur *
764	886	251	88	633	58	17,650	1,585	1919-20
								Dhar *
2,068	2,542	494	14	1,737	55	20,915	10,148	1919-20
								Total Central India States
24,861	*31,432(b)*	*11,594*	*731*	*18,416*	*1,733*	*331,433*	*146,870*	*1919-20*
25,340	*31,559*	*12,142*	*412*	*18,447*	*1,923*	*330,060*	*143,187*	*1920-21*
24,769	*31,695*	*12,353*	*411*	*18,458*	*2,020*	*337,761*	*143,722*	*1921-22*
24,625	*30,843*	*11,663*	*824*	*17,536*	*1,962*	*338,674*	*142,615*	*1922-23*
24,044	*29,778*	*11,363*	*901*	*17,516*	*2,449*	*329,792*	*145,611*	*1923-24*
								Bikaner
(a)	3,174	(a)	5	5,276	62,248	101,852	4,173	1919-20
(a)	2,576	(a)	2	5,620	77,281	97,209	4,616	1920-21
1,212	817	484	2	5,393	77,709	110,287	4,637	1921-22
1,246	1,075	269	2	5,667	75,215	98,889	5,017	1922-23
1,442	1,030	251	2	4,997	78,373	97,640	4,930	1923-24
								Marwar
(a)	1,775	(a)	(c)	6,435	7,451	45,454	18,465	1919-20
(a)	1,775	(a)	(c)	6,435	7,451	45,454	18,465	1920-21
(a)	1,806	(a)	(c)	6,622	7,376	46,873	18,713	1921-22
(a)	622	(a)	(c)	6,123	14,006	45,370	18,395	1922-23
(a)	1,802	(a)	(c)	7,519	9,994	66,530	21,379	1923-24
								Jaipur
(a)	3,904	(a)	1	12,709	6,978	46,747	13,901	1919-20
(a)	5,565	(a)	(c)	23,405	7,987	90,282	24,295	1920-21
(a)	5,743	(a)	3	19,210	7,489	89,311	23,940	1921-22
(a)	6,347	(a)	(c)	25,241	4,848	93,239	25,001	1922-23
(a)	5,869	(a)	(c)	25,865	4,616	116,876	29,841	1923-24
								Kishangarh
380	407	184	8	1,840	389	6,674	1,973	1919-20
477	401	158	4	1,914	424	6,330	1,849	1920-21
296	301	136	4	1,977	337	4,059	1,836	1921-22
546	321	239	5	1,989	416	6,389	1,784	1922-23
542	368	241	5	2,273	492	6,589	1,339	1923-24
								Alwar
2,078	2,777	...	(c)	11,579	3,382	51,693	5,697	1919-20
2,078	2,777	...	(c)	11,579	3,382	51,693	5,697	1920-21
2,078	2,777	...	(c)	11,579	3,382	51,693	5,697	1921-22
2,078	2,777	...	(c)	11,579	3,382	51,693	5,697	1922-23
5,461	(d)	...	(c)	12,671	3,551	55,790	6,269	1923-24

* Statistics for other tables are not available.
(a) Included in "Mares."
(b) Includes "Horses and young stock" in Barwani State.
(c) Included in "Donkeys."
(d) Included in "Horses."

Table V—*continued*

No. 9.—LIVE-STOCK, PLOUGHS AND CARTS IN EACH STATE—*continued*

State and year of Enumeration	Oxen				Buffaloes			Sheep	Goats
	Bulls	Bullocks	Cows	Young stock (calves)	Male buffaloes	Cow buffaloes	Young stock (buffalo calves)		
1	2	3	4	5	6	7	8	9	10
Bharatpur *									
1919-20	655	88,619	109,233	79,504	22,334	50,919	43,883	36,761	89,656
1920-21	716	85,726	123,057	82,359	22,440	53,211	44,653	38,562	103,100
1921-22	706	88,642	134,552	99,886	33,662	45,801	53,188	48,158	117,533
1922-23	748	93,103	136,474	108,189	65,079	17,385	52,258	43,052	115,899
1923-24	737	95,745	143,757	116,303	21,041	69,416	58,171	43,170	124,062
Jhalawar									
1919-20	108	19,795	45,012	21,691	675	12,719	6,710	3,681	14,488
1920-21	130	22,064	47,472	21,502	237	13,331	8,298	3,001	14,364
1921-22	99	21,428	45,653	22,088	216	12,926	8,032	2,531	14,350
1922-23	88	23,007	45,184	19,811	268	13,354	7,851	2,302	17,134
1923-24	83	24,468	47,136	21,059	268	13,790	8,686	2,190	18,941
Tonk									
1919-20	5,768	80,064	89,683	43,752	3,018	33,707	16,543	26,047	23,798
1920-21	8,779	96,559	104,981	67,774	2,938	43,691	23,767	32,963	50,992
1921-22	8,473	96,186	109,664	61,427	3,246	45,553	24,494	36,866	49,329
1922-23	6,159	94,563	103,530	51,903	3,472	46,030	23,560	32,660	51,293
1923-24	7,333	91,931	108,924	50,127	3,632	45,342	25,971	33,084	52,807
Kotah									
1919-20	4,599	229,612	209,779	203,569	5,935	96,684	61,632	32,562	175,966
1920-21	4,599	229,612	209,779	203,569	5,935	96,684	61,632	32,562	175,966
1921-22	(*f*)	234,211	209,779	265,201	5,935	96,684	(*a*)	32,562	175,966
1922-23	(*f*)	234,211	209,779	265,201	5,935	96,684	(*a*)	32,562	175,966
1923-24	(*f*)	234,211	209,779	265,201	5,935	96,684	(*a*)	32,562	175,966
Bundi									
1919-20	1,932	42,252	57,334	16,325	2,352	21,518	7,146	14,037	78,953
1920-21	11,339	52,522	83,027	63,403	3,149	31,455	25,601	26,050	127,717
1921-22	11,339	52,522	83,027	63,403	3,149	31,455	25,601	26,050	127,717
1922-23	11,401	51,878	84,264	62,955	3,190	30,744	25,608	24,940	129,400
1923-24	7,535	69,440	101,889	36,106	26,542	20,711	11,798	30,816	127,762
Dholpur									
1920-21	174	54,834	68,982	54,155	11,317	43,253	13,096	13,069	41,518
1921-22	173	53,143	59,329	47,183	11,147	42,155	14,682	16,090	37,140
1922-23	175	53,638	52,369	35,906	10,629	42,861	14,415	16,966	37,075
1923-24	234	54,680	56,699	29,021	10,844	45,146	16,119	17,203	40,380
Total Rajputana States									
1919-20	*13,692*	*857,577(c)*	*1,180,416*	*657,392*	*84,469*	*389,833*	*195,184*	*1,668,061*	*1,253,217*
1920-21	*26,423*	*1,072,762(d)*	*1,460,971*	*996,903(e)*	*104,027*	*502,146*	*312,603*	*1,734,320*	*1,530,521*
1921-22	*26,613*	*1,017,474(g)*	*1,458,903*	*1,001,474(i)*	*97,307*	*576,542*	*289,939*	*1,700,045*	*1,540,968*
1922-23	*26,164*	*1,042,694(g)*	*1,497,348*	*1,017,434(i)*	*114,681*	*485,310*	*283,319*	*1,650,449*	*1,620,912*
1923-24	*25,027*	*980,393(g)*	*1,619,224*	*1,008,646(i)*	*109,884*	*541,153*	*285,522*	*1,693,331*	*1,635,701*
Kapurthala									
1919-20	101	63,583	32,669	54,530	16,042	25,402	26,766	8,040	17,576
Jath									
1919-20	(*f*)	17,603	10,869	(*h*)	455	5,788	..	35,013	(*b*)
1920-21	(*f*)	22,185	10,290	3,430	644	5,037	600	31,654	3,517
1921-22	(*f*)	22,118	13,097	(*h*)	(*j*)	3,506	363	48,819	(*b*)
1922-23	(*f*)	19,643	20,301	(*h*)	(*j*)	6,002	(*j*)	67,480	(*b*)
1923-24	139	17,976	10,525	7,402	373	2,999	1,950	50,811	15,223

* A census of cattle is taken by the *patwaris* each year at the time of Kharif crop-inspection in September. Animals in cities, towns, and military lines are included.

(*a*) Included in "Young stock (calves)."
(*b*) Included in "Sheep."
(*c*) Includes "Bulls" in Bikaner and Jaipur States.
(*d*) Includes "Bulls" in Bikaner, Marwar and Jaipur States.
(*e*) Includes Young stock (buffalo calves) in Bikaner and Jaipur States.
(*f*) Included in Bullocks.
(*g*) Includes "Bulls" in Marwar, Jaipur and Kotah States.
(*h*) Included in "Cows."
(*i*) Includes Young stock (buffalo calves) in Jaipur and Kotah States.
(*j*) Included in "Cow buffaloes."

Horses and Ponies			Mules	Donkeys	Camels	Ploughs	Carts	State and year of Enumeration
Horses	Mares	Young stock (colts and fillies)						
11	12	13	14	15	16	17	18	19
								Bharatpur
2,165	2,534	915	21	12,439	1,126	52,389	6,619	1919-20
1,907	2,681	1,080	26	12,868	1,328	50,790	5,748	1920-21
2,324	3,018	1,162	27	14,205	1,314	51,196	5,307	1921-22
2,110	3,048	1,099	65	13,186	1,611	52,728	5,651	1922-23
2,284	3,290	1,113	15	13,186	1,679	54,816	6,310	1923-24
								Jhalawar
1,459	1,214	674	10	685	60	8,343	2,474	1919-20
1,546	1,237	848	10	673	75	8,154	2,301	1920-21
1,476	1,310	737	7	684	62	8,185	2,322	1921-22
1,210	1,505	651	6	627	65	8,681	2,478	1922-23
1,300	1,752	815	4	679	62	8,941	2,675	1923-24
								Tonk
2,297	3,069	565	4	2,553	265	28,896	8,237	1919-20
2,539	3,507	954	13	3,124	192	33,887	9,880	1920-21
2,742	3,900	1,090	15	3,024	240	33,585	12,006	1921-22
2,626	3,666	993	22	2,929	245	31,633	10,310	1922-23
2,632	3,666	868	35	3,445	258	33,823	10,050	1923-24
								Kotah
5,916	7,985	3,370	13	6,718	4,798	69,202	29,776	1919-20
5,916	7,985	3,370	13	6,718	4,798	69,202	29,776	1920-21
(e)	17,271	(e)	13	6,718	4,798	69,202	29,776	1921-22
(e)	17,271	(e)	13	6,718	4,798	69,202	29,776	1922-23
(e)	17,271	(e)	13	6,718	4,798	69,202	29,776	1923-24
								Bundi
907	801	270	26	2,136	3,446	12,841	2,863	1919-20
863	1,225	673	35	2,912	2,323	20,028	5,725	1920-21
863	1,225	673	35	2,912	2,323	20,028	5,725	1921-22
878	1,034	1,221	37	2,895	2,318	19,867	5,689	1922-23
1,253	1,295	864	163	2,664	3,770	20,996	6,185	1923-24
								Dholpur
2,123	1,563	432	27	3,261	390	26,547	1,337	1920-21
2,059	1,849	711	32	3,088	441	26,264	1,453	1921-22
2,047	1,740	534	25	2,976	506	26,127	1,405	1922-23
1,673	1,725	576	23	3,124	570	26,265	984	1923-24
								Total Rajputana States
15,202	*27,640(a)*	*5,978*	*88*	*62,370(b)*	*90,143*	*424,091*	*94,178*	*1919-20*
17,449	*31,292(a)*	*7,515*	*130*	*78,509(d)*	*105,631*	*499,576*	*109,689*	*1920-21*
13,050	*40,017(c)*	*4,993*	*138*	*75,412(b)*	*105,471*	*510,683*	*111,412*	*1921-22*
12,741	*39,406(c)*	*5,006*	*175*	*79,930(d)*	*107,410*	*503,818*	*111,203*	*1922-23*
16,587	*38,068(c)*	*4,728*	*260*	*83,141(d)*	*108,163*	*557,468*	*119,538*	*1923-24*
								Kapurthala
1,387	2,144	554	106	5,254	443	33,116	8,608	1919-20
								Jath
530	7	...	...	74	95	5,224	1,605	1919-20
17	8	797	...	212	105	6,531	1,794	1920-21
...	...	738	...	225	107	6,558	1,826	1921-22
45	5	720	...	65	107	6,152	1,810	1922-23
260	426	...	...	173	130	5,596	1,993	1923-24

(*a*) Includes "Horses and young stock" in Bikaner, Marwar and Jaipur States.
(*b*) Includes "Mules" in Marwar and Alwar States.
(*c*) Includes "Horses and young stock" in Marwar, Jaipur and Kotah States.
(*d*) Includes "Mules" in Marwar, Jaipur and Alwar States.
(*e*) Included in "Mares."

Table V—*concluded*

No. 9.—LIVE-STOCK, PLOUGHS AND CARTS IN EACH STATE—*concluded*

State and year of Enumeration	Oxen				Buffaloes			Sheep	Goats
	Bulls	Bullocks	Cows	Young stock (calves)	Male buffaloes	Cow buffaloes	Young stock (buffalo calves)		
1	2	3	4	5	6	7	8	9	10
Phaltan									
1919-20	2,250	8,146	4,523	2,738	63	759	427	21,712	6,477
1920-21	1,120	8,470	4,448	2,752	40	740	484	18,648	7,454
1921-22	1,308	9,600	5,442	3,463	38	874	514	35,811	10,015
1922-23	2,150	8,878	5,785	4,247	42	998	632	31,201	15,869
1923-24	1,236	7,834	5,026	3,971	24	837	500	33,539	15,112
Aundh									
1919-20	354	14,209	8,916	3,618	259	3,214	1,138	50,370	11,353
1920-21	399	13,554	7,907	4,170	230	2,676	1,550	53,750	10,123
1921-22	375	13,721	8,083	4,242	254	2,874	1,697	50,768	11,838
1922-23	386	13,154	6,408	4,156	215	2,379	1,587	55,118	14,558
1923-24	135	9,836	6,044	3,493	122	1,835	1,033	50,911	14,533
Sachin									
1919-20	2	2,558	1,173	1,564	93	1,773	572	2,423	1,200
1920-21	8	2,512	1,129	1,489	107	1,746	674	2,315	1,180
1921-22	10	2,500	1,108	1,553	95	1,690	609	2,402	1,200
1922-23	8	2,510	1,193	1,342	150	1,727	670	1,533	2,217
1923-24	3	2,445	967	1,538	99	1,578	771	1,610	1,942
Bhavnagar									
1919-20	56,567	621	24,890	11,666	1,845	29,251	8,605	84,739	103,715
1920-21	50,519	582	24,402	12,819	1,823	24,845	9,282	75,439	96,931
1921-22	53,301	542	23,122	12,324	1,199	29,308	4,173	77,251	102,634
1922-23	54,701	521	26,179	12,660	1,268	30,249	9,812	105,233	78,506
1923-24 (*i*)	54,701	521	26,179	12,660	1,268	30,249	9,812	105,233	78,506
Dharampur									
1919-20	1,579	20,465	2,349	6,592	2,407	2,770	577	3,515	6,316
1920-21	(*f*)	25,359	22,262	(*g*)	3,751	2,676	...	13,166	(*b*)
1921-22	(*f*)	25,278	22,871	(*g*)	3,065	3,709	...	12,673	(*b*)
1922-23	(*f*)	27,850	24,654	(*g*)	...	...	...	18,309	(*b*)
1923-24	(*f*)	30,520	22,877	(*g*)	3,783	2,774	...	12,774	(*b*)
Total Bombay States									
1919-20	*60,752*	*63,602(h)*	*52,720*	*26,178*	*5,122*	*43,555*	*11,319*	*197,772(c)*	*129,061*
1920-21	*52,046*	*72,662(a)*	*70,438*	*24,660*	*6,595*	*37,720*	*12,590*	*194,972(d)*	*119,205*
1921-22	*54,994*	*73,759(a)*	*73,723*	*21,582*	*4,651*	*41,961*	*7,356*	*227,724(e)*	*125,687*
1922-23	*57,245*	*72,556(a)*	*84,520*	*22,405*	*1,675*	*41,355*	*12,701*	*278,874*	*111,150*
1923-24	*56,214*	*69,132(i)*	*71,618*	*29,064*	*5,669*	*40,272*	*14,066*	*254,878*	*125,316*
Benares									
1919-20	182	89,260	54,818	50,781	3,655	34,130	21,198	44,417	21,824
1920-21	182	89,260	54,818	50,781	3,655	34,130	21,198	44,417	21,824
1921-22	182	89,260	54,818	50,781	3,655	34,130	21,198	44,417	21,824
1922-23	182	89,260	54,818	50,781	3,655	34,130	21,198	44,417	21,824
1923-24	182	89,260	54,818	50,781	3,655	34,130	21,198	44,417	21,824
Rampur									
1920-21	169	125,443	37,300	16,151	24,970	33,337	9,757	17,662	22,106
1921-22	158	114,590	36,166	14,660	24,938	33,399	7,752	17,019	21,920
1922-23	145	114,681	33,566	14,630	22,864	33,263	7,891	17,824	19,824
1923-24	140	110,296	36,447	13,572	21,278	31,555	7,661	17,894	20,671
Tehri-Garhwal									
1920-21	20	66,919	91,866	27,737	2,787	60,559	8,772	70,061	71,694
1921-22	25	77,117	108,643	33,677	2,911	81,217	12,519	84,065	87,165
1922-23	25	77,117	108,643	33,677	2,911	81,217	12,519	84,065	87,165
1923-24	25	77,117	108,643	33,677	2,911	81,217	12,519	84,065	87,165
Total United Provinces States									
1919-20	182	89,260	54,818	50,781	3,655	34,130	21,198	44,417	21,824
1920-21	371	281,622	183,984	94,669	31,412	128,026	39,727	132,140	115,624
1921-22	365	280,967	199,627	99,118	31,504	148,746	41,469	145,501	130,909
1922-23	352	281,058	197,027	99,088	29,430	148,610	41,608	146,306	128,813
1923-24	347	276,673	199,908	98,030	27,844	146,902	41,378	146,376	129,660
Total									
1919-20	1,331,105	8,206,500	8,231,164	5,838,624	938,624	3,429,175	2,084,318	10,430,961	5,876,263
1920-21	1,328,923	9,155,139	9,264,485	6,447,833	1,029,067	3,915,731	2,181,846	12,490,728	6,241,771
1921-22	1,200,249	9,284,571	9,322,991	6,489,723	1,048,118	4,552,494	2,220,611	11,820,839	7,266,821
1922-23	957,536	9,561,084	9,788,665	5,605,400	1,109,258	4,025,325	1,903,142	11,199,303	8,398,615
1923-24	1,004,931	9,317,237	9,980,982	5,774,351	1,120,047	4,063,200	1,998,001	12,262,367	7,720,253

(*a*) Includes "Bulls" in Jath and Dharampur States.
(*b*) Included in "Sheep."
(*c*) Includes "Goats" in Jath State.
(*d*) Includes "Goats" in Dharampur State.
(*e*) Includes "Goats" in Jath and Dharampur States.
(*f*) Included in "Bullocks."
(*g*) Included in "Cows."
(*h*) Includes "Bulls" in Jath State.
(*i*) „ „ „ Dharampur State.

LIVE-STOCK
(ALL STATES)

Horses and Ponies.			Mules	Donkeys	Camels	Ploughs	Carts	State and year of Enumeration
Horses	Mares	Young stock (colts and fillies)						
11	12	13	14	15	16	17	18	19
71	214	24	...	253	35	1,109		*Phaltan*
59	176	20	...	376	25	930		
110	186	30	...	261	22	1,076	1,715	1919-20
158	65	35	...	291	22	1,091	1,581	1920-21
112	121	30	...	769	22	1,107	1,819	1921-22
							1,819	1922-23
							1,676	1923-24
350	309	129	...	193	13	3,585		*Aundh*
330	331	152	...	234	12	3,332		
389	349	147	...	251	11	3,460	1,640	1919-20
388	307	90	...	215	13	3,647	1,476	1920-21
356	323	69	...	168	14	3,324	1,610	1921-22
							1,624	1922-23
							1,604	1923-24
70	16	...	...	...	...	1,085		*Sachin*
71	20	...		...	...	1,092		
67	17	...	...	...	...	1,073	1,259	1919-20
71	18	3	...	...	...	1,019	1,265	1920-21
79	20	2	...	..	...	1,015	1,268	1921-22
							1,231	1922-23
							1,197	1923-24
(c)	3,898	(c)	(d)	4,363	53	20,914		*Bhavnagar*
(c)	3,691	(c)	(d)	3,210	58	26,243		
(c)	4,173	(c)	(d)	4,295	79	21,552	11,169	1919-20
(c)	4,377	(c)	(d)	4,622	85	19,888	11,253	1920-21
(c)	4,377	(c)	(d)	4,622	85	19,888	11,122	1921-22
							11,378	1922-23
							11,378	1923-24
46	34	6	...	13	...	9,678		*Dharampur*
52	23	4	...	10	...	11,075	1,336	1919-20
52	37	16	...	9	1	11,506	1,817	1920-21
64	33	199	...	12	...	11,616	2,082	1921-22
46	40	6	...	3	...	11,600	1,991	1922-23
							1,873	1923-24
1,067	*4,478(a)*	*159*	...	*4,896(b)*	*196*	*41,595*		*Total Bombay States*
529	*4,249(a)*	*973*	...	*4,042(b)*	*200*	*49,203*	*18,724*	*1919-20*
618	*4,762(a)*	*931*	...	*5,041(b)*	*220*	*45,225*	*19,186*	*1920-21*
726	*4,805(a)*	*1,047*	...	*5,205(b)*	*227*	*43,413*	*19,727*	*1921-22*
853	*5,307(a)*	*107*	...	*5,735(b)*	*251*	*42,530*	*19,853*	*1922-23*
							19,721	*1923-24*
722	491	178	9	1,162	439	41,932		*Benares*
722	491	178	9	1,162	439	41,932	462	1919-20
749	491	178	9	1,162	439	41,932	482	1920-21
749	491	178	9	1,162	439	41,932	482	1921-22
749	491	178	9	1,162	439	41,932	482	1922-23
							482	1923-24
3,574	2,042	686	4	1,724	2	48,219		*Rampur*
2,646	3,038	631	4	1,801	2	48,114	23,670	1920-21
2,676	2,892	675	6	1,901	1	46,669	20,563	1921-22
2,868	2,643	632	8	1,814	4	46,284	20,363	1922-23
							18,422	1923-24
431	160	50	474	21	...	50,933		*Tehri-Garhwal*
734	220	81	517	22	...	52,952	...	1920-21
734	220	81	517	22	...	52,952	1	1921-22
734	220	81	517	22	..	52,952	1	1922-23
							2	1923-24
722	491	178	9	1,162	439	41,932		*Total United Provinces States*
4,727	2,693	914	487	2,907	441	141,084	462	1919-20
4,129	3,749	890	530	2,985	441	142,998	24,152	1920-21
4,159	3,603	934	532	3,085	440	141,553	21,046	1921-22
4,351	3,354	891	534	2,998	443	141,168	20,846	1922-23
							18,906	1923-24
157,841	190,001	72,716	3,079	291,857	98,140	3,804,895		*Total*
210,750	201,793	86,535	5,412	332,126	118,180	4,256,183	1,139,530	1919-20
178,539	255,671	78,031	5,301	334,605	118,037	4,408,391	1,183,651	1920-21
182,199	230,710	79,853	5,168	354,931	121,704	4,686,966	1,195,065	1921-22
173,831	269,936	73,230	7,423	361,014	123,001	4,643,906	1,262,270	1922-23
							1,256,149	1923-24

(*a*) Includes "Horses and young stock" in Bhavnagar State. (*b*) Includes "Mules" in Bhavnagar State.
(*c*) Included in "Mares." (*d*) Included in "Donkeys."

Table VI

No. 10.—INCIDENCE OF THE LAND REVENUE ASSESSMENT ON THE AREA AND POPULATION IN EACH STATE

	Hyderabad (Raiyatwari)	Mysore (Raiyatwari)	Gwalior (Zamindari)	Kashmir	Pudukkottai (Raiyatwari and whole inam)	Banganapalle	Sandur (Raiyatwari)	Cochin.
1. Total area (in acres) by survey (col. 2 of Table I)								
1919-20	*30,571,686	18,865,085	12,776,777	...	754,291	163,187	101,395	636,427
1920-21	*30,575,481	18,865,171	12,769,892	†6,691,519	754,291	163,904	101,395	639,841
1921-22	*30,576,931	18,861,890	12,797,697	†6,685,524	754,291	163,904	101,395	† 639,841
1922-23	*30,650,630	18,860,233	12,809,160	†6,670,517	754,291	163,904	101,395	636,779
1923-24	*30,716,513	18,941,873	12,804,729	†6,673,831	754,291	163,904	101,395	636,797
DEDUCT—								
2(a) *Area (in acres) not fully assessed*								
1919-20	882,701	2,175,064	...	...	390,620	30,840	9,660	...
1920-21	877,254	2,009,452	...	410,687	388,390	26,170	9,660	...
1921-22	873,955	1,939,661	...	140,866	386,584	26,411	9,660	...
1922 23	869,979	1,998,173	...	203,912	384,877	26,650	9,660	...
1923-24	877,292	1,998,127	...	192,443	384,190	26,340	9,660	...
2(b) *Area (in acres) for which the figures required for the table are not available*								
1919-20	6,231,558	8,828,901	...	...	33,657	18,823	76,854	135,605
1920-21	6,190,161	8,996,990	...	3,156,231	33,455	23,993	76,854	145,988
1921-22	6,230,812	9,078,207	...	3,228	32,934	24,003	76,854	143,191
1922-23	6,309,406	8,468,604	...	8,517	32,959	24,006	76,854	138,498
1923-24	6,317,479	8,565,360	...	25,990	32,723	23,994	76,849	137,756
3. Balance, that is, fully assessed area (in acres) for which figures are available : Total								
1919-20	23,457,427	7,861,120	12,776,777	...	330,014	113,524	14,881	500,822
1920-21	23,508,066	7,858,729	12,769,892	3,124,601	332,446	113,741	14,881	493,853
1921-22	23,472,164	7,844,022	12,797,697	6,541,430	334,773	113,490	14,881	496,650
1922-23	23,471,245	8,393,456	12,809,160	6,458,088	336,455	113,248	14,881	498,281
1923-24	23,521,742	8,378,386	12,804,729	6,455,398	337,378	113,570	14,886	499,041
3 (i) *Cultivated*								
1919-20	17,827,763	6,198,407	4,197,102	...	271,982	101,779	8,880	459,258
1920-21	15,264,266	5,952,098	4,106,396	1,990,494	284,231	100,823	8,714	493,853
1921-22	21,363,614	6,054,610	4,238,772	1,714,831	254,179	102,781	8,709	496,650
1922-23	21,423,872	6,123,998	4,284,644	1,862,608	283,167	101,902	8,440	498,281
1923-24	21,522,157	5,909,243	4,267,838	1,739,755	243,534	103,920	8,494	499,041
4. Total revenue (in rupees) from land of head 1 above (excluding cesses)								
1919-20	2,51,38,198	1,10,18,673	89,11,347	...	9,95,304	1,93,454	17,425	11,38,500
1920-21	2,31,84,992	1,11,84,757	90,18,452	53,29,257	9,98,280	1,93,613	17,398	11,57,852
1921-22	2,81,39,273	1,13,69,269	91,28,985	56,21,658	9,94,083	1,94,307	17,310	11,57,118
1922-23	2,61,24,633	1,18,38,632	92,35,348	56,88,163	10,17,364	1,93,276	17,295	11,02,924
1923-24	2,75,12,397	1,18,95,170	92,89,624	56,91,846	9,93,419	1,94,391	17,245	11,05,366
5. Population of area in head 1								
1919-20	11,536,017	5,586,875	2,672,426	...	411,886	39,344	13,526	918,300
1920-21	11,570,085	5,857,976	2,672,426	2,795,998	426,813	36,646	11,686	979,077
1921-22	11,570,085	5,859,952	2,672,426	2,781,301	426,813	36,646	11,686	979,080
1922-23	11,570,085	5,859,952	2,667,524	2,805,754	426,813	36,646	11,686	979,080
1923-24	11,570,085	5,859,952	2,667,524	2,795,808	426,813	36,646	11,686	979,080

Entry 2 (a)—Areas held revenue-free or at privileged rates should be deducted, but the deduction need not be made where such areas are in any case less than an entire village, and where there is any difficulty in estimating the corresponding deduction to be made in the population (head 10). Areas should not be entered in this column merely because the assessment due from them has been suspended or remitted on account of short crops, or for other special reasons.

Entry 3—This column should be sub-divided into (*a*) total fully assessed area for which returns are available, and (*b*) area cultivated out of the area given in head (*a*). The latter head should be equal to the former after deducting current fallows and fully assessed waste.

Entry 4—Where land revenue includes the zamindar's share, the net demand should be entered, and the table should state the payments due by the zamindars to Government, not those by the raiyats to the zamindars. The actual realisable demand on account of the year should be entered, after excluding arrears for past years. This column should include all the heads classed as "Land Revenue" in the Civil Accounts.

Entry 5—The population in entry 5 is that of the last general census.

* Excludes non-government area of the State generally.

† Represents net area by survey (column 4 of Table I).

INDORE	BHOPAL	RAJGARH (Raiyatwari)	NARSINGARH (Raiyatwari)†	BARWÁNI (Raiyatwari)	NAGOD	BIKANER	MARWAR	
								1. Total Area (in acres) by survey (col. 2 of Table I)
6,080,000	4,656,917	613,030	468,341	405,836	320,903	14,921,546	22,410,240	1919-20
6,080,000	4,656,917	613,030	468,341	405,910	320,903	14,921,546	22,410,240	1920-21
6,080,000	4,656,917	613,030	468,341	405,925 §	320,903	14,921,546	22,410,240	1921-22
6,080,000	4,656,917	613,030	468,374	405,940	320,903	14,921,546	22,410,240	1922-23
6,080,000	4,656,917	613,030	468,374	405,940	320,903	14,921,546	22,410,240	1923-24
								DEDUCT—
								2. (a) Area (in acres) not fully assessed
*	1,542,074	37,789	...	136,166	...	10,844,327	19,053,979	1919-20
*	1,483,812	37,789	...	138,438	...	10,843,802	19,053,979	1920-21
1,616,331	1,469,760	86,592	...	136,120	...	10,820,152	19,053,979	1921-22
1,607,094	1,299,554	217,096	...	33,876	...	10,791,906	19,053,979	1922-23
1,607,482	1,301,739	158,677	...	33,876	...	10,791,906	19,053,979	1923-24
								2. (b) Area (in acres) for which the figures required for the table are not available
*	578,472	227,730	154,014	...	...	...	...	1919-20
*	584,317	227,125	153,836	...	...	...	...	1920-21
*	590,417	178,322	148,314	...	...	...	...	1921-22
*	961,359	178,322	142,489	...	...	...	...	1922-23
*	961,281	178,322	140,312	...	...	...	...	1923-24
								3. Balance, that is, fully assessed area (in acres) for which figures are available
								(a) Total
4,471,015	2,536,371	347,511	314,327	269,670	320,903	4,077,219	3,356,261	1919-20
4,463,980	2,588,788	348,116	314,505	267,472	320,903	4,077,744	3,356,261	1920-21
4,463,669	2,596,740	348,116	320,027	269,805	320,903	4,101,394	3,356,261	1921-22
4,472,906	2,396,024	217,612	325,885	372,064	320,903	4,129,640	3,356,261	1922-23
4,472,518	2,393,897	276,031	328,062	372,064	320,903	4,129,640	3,356,261	1923-24
								3 (b) Cultivated
1,959,338	1,319,006	205,784	179,815	234,867	97,211	1,883,531	2,220,911	1919-20
1,902,135	1,174,701	205,179	175,633	227,451	94,374	1,791,570	2,220,911	1920-21
1,950,714	1,165,203	205,119	176,222	229,789	101,296	1,931,875	2,220,911	1921-22
2,001,959	1,122,057	220,002	178,731	235,507	103,908	1,958,954	2,008,650	1922-23
2,011,609	1,110,061	215,301	179,341	238,467	111,084	1,979,946	2,220,911	1923-24
								4. Total revenue (in rupees) from land of head 1 above (excluding cesses)
54,75,521	29,10,327	7,57,084	5,74,773	3,04,974	2,41,664	11,62,953	13,34,935	1919-20
55,73,681	29,11,302	7,64,782	5,77,656	3,03,326	2,42,844	12,07,140	13,30,972	1920-21
94,16,963	29,15,089	7,80,982	5,82,694	3,07,161	2,42,844	12,60,880	‡ 11,49,303	1921-22
56,21,398	29,35,493	7,05,540	5,92,400	3,06,418	2,43,343	13,19,524	13,30,913	1922-23
61,48,597	29,35,493	6,90,344	6,01,782	2,98,840	2,43,343	13,53,209	12,33,450	1923-24
								5. Population of area in head 1
1,007,856	730,383	127,293	109,854	108,583	73,336	700,983	411,306	1919-20
1,007,856	692,448	114,972	101,426	120,150	68,190	700,983	542,831	1920-21
1,107,615	692,448	114,972	101,426	120,150	68,190	659,685	‡ 542,831	1921-22
1,107,615	692,448	121,976	101,426	120,150	68,194	659,685	533,826	1922-23
1,107,615	692,448	114,972	101,426	120,150	68,194	659,685	543,826	1923-24

See explanations given in the footnotes (page 70).

* No information.

† *Narsingarh*—Item 1 states the net area by revenue survey as shown in column 4 of Table 1. Item 2 (*a*) includes forest areas (column 2 of Table II) and unculturable (column 3 of Table II) and culturable land not possessed by any cultivator. Item 2 (*b*) states the area of minor muafis. Item 3 (*b*) includes fallow lands left uncultivated for three years or less as full cultivation rate is assessed on them.

‡ Relate only to Khalsa area, as statistics for these are not available for the whole area of the State.

§ States the area according to village papers (column 5 of Table I).

Table VI—*continued*

No. 10.—INCIDENCE OF THE LAND REVENUE ASSESSMENT ON THE AREA AND POPULATION IN EACH STATE—*continued*

	Jaipur	Alwar (Zamindari and village communities)**	Bharatpur (Raiyatwari and zamindari)	Jhalawar (Raiyatwari and zamindari)†	Tonk (Raiyatwari)	Kotah (Raiyatwari)	Bundi	Dholpur
1. Total area (in acres) by survey (col. 2 of Table I)								
1919-20	*3,304,412	1,753,817	1,268,390	527,210	1,274,786	3,078,071	914,312	...
1920-21	*3,304,412	1,752,109	1,268,390	527,210	1,277,458	3,082,057	862,400	739,735
1921-22	*3,304,412	1,751,156	1,268,390	527,210	1,272,708	3,082,126‡	862,400	739,735
1922-23	*3,304,412	1,752,349	1,268,390	527,210	1,283,148	3,085,342	861,100	739,735
1923-24	*3,304,412	1,681,882	1,268,390	527,185	1,275,959	3,088,070	874,180	739,735
DEDUCT—								
2 (a) Area (in acres) not fully assessed								
1919-20	1,034,280	248,993	90,953	125,734	733,178	...	14,053	...
1920-21	1,034,280	247,773	90,953	125,636	758,949	...	14,364	...
1921-22	1,034,280	248,946	90,953	128,764	761,972	...	14,364	...
1922-23	1,034,280	248,863	90,953	121,505	772,390	...	16,432	...
1923-24	1,034,280	189,111	96,024	120,263	770,578	...	16,471	...
2 (b) Area (in acres) for which the figures required for this table are not available								
1919-20	...	...	...	36,273	...	977,162	...	...
1920-21	...	...	...	36,066	...	972,335	...	...
1921-22	...	...	...	35,613	...	970,391	...	...
1922-23	...	...	...	32,755	...	969,335	...	...
1923-24	...	...	...	29,798	...	969,146	...	...
3. Balance, that is, fully assessed area (in acres) for which figures are available (a) Total								
1919-20	2,270,132	1,504,824	1,177,437	365,197	541,608	2,100,909	900,259	...
1920-21	2,270,132	1,504,336	1,177,437	365,508	518,509	2,109,722	848,036	739,735
1921-22	2,270,132	1,502,210	1,177,437	362,833	510,736	2,111,735	848,036	739,735
1922-23	2,270,132	1,503,486	1,177,437	372,950	510,758	2,116,007	844,668	739,735
1923-24	2,270,132	1,492,771	1,172,366	377,124	505,381	2,118,924	857,709	739,735
3 (b) Cultivated								
1919-20	770,547	854,903	712,140	96,570	395,090	1,060,914	155,013	...
1920-21	693,554	691,087	506,396	92,770	382,058	1,053,771	164,571	224,779
1921-22	762,948	781,895	664,292	93,943	384,303	1,055,255	169,755	235,577
1922-23	774,931	804,769	682,523	101,939	396,364	1,070,341	175,313	245,568
1923-24	796,514	802,050	654,981	102,217	390,311	1,063,857	195,587	235,398
4. Total revenue (in rupees) from land of head 1 above (excluding cesses)								
1919-20	43,65,192	24,31,722	25,66,385	4,63,711	12,71,171		6,74,834	...
1920-21	43,26,290	24,28,133	25,66,372	4,60,603	12,20,555		6,10,408	12,03,071
1921-22	43,98,229	25,27,074	25,94,885	4,60,920	11,96,171	(a)	6,46,316	12,03,071
1922-23	41,97,396	25,88,769	26,00,951	4,81,082	11,46,511		6,27,370	12,03,071
1923-24	42,14,921	28,51,546	26,21,606	4,80,207	11,35,112		7,33,209	12,03,071
5. Population of area in head 1								
1919-20	712,341	674,492	558,666	96,198	251,900	637,380	135,175	...
1920-21	822,584	674,492	558,666	96,038	239,688	630,060	187,663	230,188
1921-22	816,063	454,819	494,174	96,038	287,688	630,060	187,068	230,188
1922-23	794,458	454,819	501,372	96,038	287,688	630,060	187,068	230,188
1923-24	789,346	627,041	494,168	96,038	287,688	630,060	187,068	230,188

See explanations given in the footnotes (page 70).

* These are *khalsa* or State lands only. The whole area of the State is stated in Table I—No. 5.

** *Alwar.*—The classes of tenure are zamindari and village communities, the former comprising *zamindari-bil-ijmal* and the latter *pattidari* and *bhaiyachara*. *Item 1* states the area by village papers (column 5 of Table I). *Item 2* (*a*) shows areas covered with forests (column 2 of Table II) which are wholly revenue-free.

† *Jhalawar.*—The whole area stated in this table is classed as "Khatedari" and "Watendari" equivalent to "raiyatwari" and "zamindari" respectively. Item 1 excludes entire villages held by jagirdars and udakdars.

(*a*) Not available.

JATH	PHALTAN (Raiyatwari)	AUNDH (Raiyatwari)	SACHIN (Raiyatwari)	DHARAMPUR	BENARES	RAMPUR (Zamindari)	TEHRI GARHWAL (Khalsa)	
								1. Total area (in acres) by survey (column 2 of Table I)
570,893	254,038	320,967	28,498	...	*377,542	...	...	1919-20
570,893	254,038	320,967	28,641	*369,192	*377,572	571,226	2,880,000	1920-21
570,893	254,038	320,967	28,641	*379,048	*377,610	571,226	2,880,000	1921-22
627,452	254,038	320,967	28,641	*382,613	*377,714	571,226	2,880,000	1922-23
627,452	254,038	320,967	28,639	*382,565	*377,821	571,226	2,880,000	1923-24
								DEDUCT—
								2 (a) Area (in acres) not fully assessed
...	51,849	54,510	6,724	...	12,545	...	...	1919-20
114,054	51,848	54,510	6,813	101,694	12,545	7,813	...	1920-21
115,125	51,848	54,510	6,813	103,623	12,446	8,508	...	1921-22
...	51,849	54,510	6,812	104,440	12,440	8,508	...	1922-23
...	51,849	54,510	6,834	104,382	12,440	8,508	...	1923-24
								2 (b) Area (in acres) for which the figures required for this table are not available
...	...	9,065	...	...	...	...	...	1919-20
...	...	9,065	...	...	...	...	2,713,950	1920-21
...	...	9,065	...	...	...	...	2,662,256	1921-22
...	...	9,065	...	...	...	...	2,661,145	1922-23
...	...	9,065	...	...	...	...	2,661,145	1923-24
								3. Balance, that is, fully assessed area (in acres) for which figures are available (a) *Total*
570,893	202,189	257,392	21,774	...	364,997	..	...	1919-20
456,839	202,190	257,392	21,828	267,498	365,027	563,413	166,050	1920-21
455,768	202,190	257,392	21,828	275,425	365,164	562,718	217,744	1921-22
627,452	202,189	257,392	21,829	278,173	365,274	562,718	218,855	1922-23
627,452	202,189	257,392	21,805	278,183	365,381	562,718	218,855	1923-24
								3 (b) Cultivated
486,435	132,839	218,373	21,020	...	236,936	...	...	1919-20
476,685	131,650	154,463	21,266	127,540	230,224	353,191	5,046	1920-21
481,157	131,657	162,102	21,243	136,244	234,889	358,043	208,735	1921-22
536,563	132,196	159,217	21,244	139,447	234,098	356,463	202,503	1922-23
412,258	128,481	146,103	21,280	135,919	236,619	362,116	202,503	1923-24
								4. Total revenue (in rupees) from land of head 1 above (excluding cesses)
1,63,309	1,74,095	1,62,614	1,38,130	...	11,01,264	...	...	1919-20
1,57,382	1,74,095	1,62,615	1,80,258	2,40,706	10,91,063	30,57,339	1,15,675	1920-21
1,69,729	1,74,095	1,62,615	2,07,750	2,74,662	11,19,234	30,75,760	1,15,675	1921-22
1,75,231	1,74,095	1,62,615	1,86,681	2,77,329	11,22,743	31,95,383	1,15,675	1922-23
1,69,506	1,74,095	1,62,615	1,85,113	2,74,450	11,29,412	31,67,752	1,15,675	1923-24
								5. Population of area in head 1
78,643	55,996	68,995	18,903	...	358,623	...	...	1919-20
78,643	43,285	64,560	19,977	95,182	362,735	453,606	318,485	1920-21
82,654	43,285	64,560	19,977	95,171	362,735	453,606	318,485	1921-22
82,654	43,285	64,560	19,977	95,171	362,735	453,607	318,485	1922-23
82,654	43,285	64,560	19,977	95,171	362,735	453,607	318,414	1923-24

See explanations given in the footnotes (page 70)

*States not area by professional survey (column 4 of Table I).

Table VI—*continued*

No. 10.—INCIDENCE OF THE LAND REVENUE ASSESSMENT ON THE AREA AND POPULATION IN EACH STATE—*continued*

	Hyderabad (Raiyatwari)	Mysore (Raiyatwari)	Gwalior (Zamindari)	Kashmir.	Pudukkottai (Raiyatwari and whole inam)	Banganapalle.	Sandur (Raiyatwari)	Cochin
6. Total revenue (in rupees) from land per population (heads 4 and 5)								
1919-20	2 2 10	1 15 6	3 5 4	...	2 6 8	4 14 8	1 4 7	1 3 10
1920-21	2 — —	1 14 7	3 6 —	1 14 6	2 5 5	5 4 6	1 7 10	1 2 11
1921-22	2 6 11	1 15 —	3 6 —	2 — 4	2 5 3	5 4 10	1 7 8	1 2 11
1922-23	2 4 1	2 0 4	3 7 5	2 — 5	2 6 2	5 4 4	1 7 8	1 2 0
1923-24	2 6 —	2 4 1	3 7 8	2 — 7	2 5 3	5 4 10	1 7 7	1 2 1
*7. Land revenue (in rupees) assessed on fully assessed area [head 3(a)]**								
1919-20	2,42,19,252	99,68,392	89,11,347	...	7,62,970	1,91,727	17,425	11,38,500
1920-21	2,22,74,299	1,00,98,007	90,18,452	51,69,349	7,72,588	1,91,199	17,398	11,57,852
1921-22	2,72,01,813	1,03,97,289	91,28,985	55,25,799	7,80,200	1,91,741	17,310	11,57,118
1922-23	2,51,92,291	1,06,66,105	92,35,548	54,90,896	7,86,397	1,90,932	17,295	11,02,924
1923-24	2,65,78,609	1,08,52,302	92,89,624	54,74,213	7,83,725	1,91,274	17,245	11,05,366
Incidence (in rupees) per acre of land revenue (head 7) on fully assessed area (head 3)								
*8. For total area***								
1919-20	1 — 6	1 4 3	— 11 1	...	2 5 —	1 11 —	1 2 9	2 4 4
1920-21	— 15 1	1 4 7	— 11 4	1 10 6	2 5 2	1 10 10	1 2 9	2 5 6
1921-22	1 2 7	1 5 2	— 11 5	— 13 6	2 5 3	1 11 —	1 2 7	2 5 3
1922-23	1 1 2	1 4 4	— 11 6	— 13 7	2 5 5	1 10 11	1 2 7	2 3 4
1923-24	1 2 —	1 4 8	— 11 7	— 13 7	2 5 2	1 10 11	1 2 6	2 3 5
9. For cultivated area†								
1919-20	1 5 9	1 9 9	2 1 11	...	2 12 11	1 14 1	1 15 5	2 7 8
1920-21	1 7 4	1 11 2	2 3 2	2 9 7	2 11 6	1 14 4	1 15 11	2 5 6
1921-22	1 4 4	1 11 5	2 2 6	3 3 7	3 1 1	1 13 10	1 15 10	2 5 3
1922-23	1 2 9	1 11 10	2 2 6	2 15 2	2 12 5	1 13 11	2 0 9	2 3 4
1923-24	1 3 9	1 13 4	2 2 10	3 2 4	3 3 6	1 13 5	2 0 6	2 3 5
10. Population of fully assessed area								
1919-20	...	4,813,978	2,672,426	...	411,886	39,344	12,450	918,300
1920-21	...	4,939,058	2,672,426	2,657,642	426,813	36,646	10,555	979,077
1921-22	...	4,965,945	2,672,426	2,687,217	426,813	36,646	10,555	979,080
1922-23	..	4,965,945	2,667,524	2,538,367	426,813	36,643	10,555	979,080
1923-24	...	5,111,677	2,667,524	2,513,886	426,813	36,646	10,555	979,080
11. Land revenue assessment (in rupees) per head of population of fully assessed area (heads 7 and 10)								
1919-20	...	2 1 2	3 5 4	...	1 13 8	4 13 11	1 6 5	1 3 10
1920-21	...	2 — 9	3 6 —	1 15 1	1 13 —	5 3 6	1 10 4	1 2 11
1921-22	...	2 1 6	3 6 —	2 — 9	1 12 7	5 3 9	1 10 3	1 2 11
1922-23	...	2 2 4	3 7 5	2 2 7	1 13 6	5 3 4	1 10 3	1 2 0
1923-24	...	2 1 11	3 7 8	2 2 10	1 13 5	5 3 6	1 10 2	1 2 1
Towns of over 10,000 inhabitants— *12. Number of towns*								
1919-20	21	6	6	...	1	...	...	4
1920-21	22	10	6	...	1	...	...	4
1921-22	22	10	6	3	1	...	...	4
1922-23	22	10	7	3	1	...	...	4
1923-24	22	9	7	2	1	...	...	4
13. Aggregate population thereof								
1919-20	356,672	242,994	142,931	...	26,850	...	...	84,000
1920-21	370,424	382,349	142,931	...	26,101	...	...	93,903
1921-22	370,424	382,348	142,931	186,560	26,101	...	...	93,903
1922-23	370,424	382,119	200,419	186,560	26,101	...	...	93,903
1923-24	370,424	382,119	200,419	157,850	26,101	...	...	93,903

* *Entry 7*— As in entry 4, but only ordinary land revenue on fully assessed areas is to be entered.
** *Entry 8*—To be entry 7 divided by entry 3 (*a*).
† *Entry 9*—To be entry 7 divided by entry 3 (*b*).

Indore	Bhopal	Rajgarh (Raiyatwari)	Narsingarh (Raiyatwari)†	Barwani (Raiyatwari)	Nagod	Bikaner	Marwar	
								6. Total revenue (in rupees) from land per head of population (heads 4 and 5)
5 6 11	3 15 9	5 15 2	5 3 9	2 12 10	3 4 8	1 10 6	3 3 11	1919-20
5 8 6	4 3 3	6 10 5	5 11 2	2 8 4	3 9 —	1 11 7	2 7 3	1920-21
4 14 3	4 3 4	6 12 8	5 11 11	2 8 11	3 9 —	1 14 7	2 1 11	1921-22
5 1 2	4 3 10	5 12 6	5 13 7	2 8 10	3 9 1	2 — —	2 7 11	1922-23
5 8 10	4 3 10	6 — 1	5 14 11	2 7 10	3 9 1	2 — 10	2 4 3	1923-24
								7. Land revenue (in rupees) assessed on fully assessed area [head 3 (a)]
49,35,769	29,10,327	7,47,326	5,74,773	3,04,974	2,41,664	8,65,700	12,62,377	1919-20
49,41,912	29,11,302	7,43,999	5,77,656	3,03,326	2,42,844	9,08,290	12,65,337	1920-21
49,95,924	29,15,089	7,49,100	5,82,694	3,07,161	2,42,844	9,56,780	12,65,337	1921-22
50,76,536	29,35,493	7,49,100	5,93,400	3,06,418	2,43,343	10,13,595	12,65,237	1922-23
52,49,394	29,35,493	7,49,100	6,01,782	2,98,840	2,43,343	8,82,226	12,82,386	1923-24
								Incidence (in rupees) per acre of land revenue (head 7) on fully assessed area (head 3)
								8. For total area
1 1 8	1 2 4	2 2 5	1 13 3	1 2 —	— 12 —	— 3 5	— 6 —	1919-20
1 1 9	1 2 —	2 2 2	2 13 5	1 2 2	— 12 1	— 3 8	— 6 —	1920-21
1 1 11	1 2 2	2 2 5	1 13 2	1 2 3	— 12 1	— 3 9	— 6 —	1921-22
1 2 2	1 3 7	3 7 —	1 13 2	— 13 2	— 12 2	— 3 4	— 6 —	1922-23
1 2 9	1 3 8	2 11 5	1 13 4	— 12 10	— 12 11	— 3 5	— 6 1	1923-24
								9. For cultivated area
2 8 4	2 3 4	3 10 —	3 3 2	1 4 9	2 7 3	— 7 4	— 9 1	1919-20
2 9 7	2 7 8	3 10 —	3 4 7	1 5 4	2 9 2	— 8 1	— 9 1	1920-21
2 9 —	2 8 —	3 10 5	3 4 11	1 5 5	2 6 4	— 7 11	— 9 1	1921-22
2 8 7	2 9 10	3 6 5	3 5 1	1 4 10	2 5 6	— 8 3	— 10 1	1922-23
2 9 9	2 9 9	3 7 8	3 5 8	1 4 1	2 3 1	— 7 2	— 9 3	1923-24
								10. Population of fully assessed area
‡	‡	127,293	109,854	108,583	73,336	342,546	397,324	1919-20
‡	‡	114,972	101,426	120,150	68,190	342,546	523,935	1920-21
‡	‡	114,972	101,426	120,150	68,190	315,085	612,477	1921-22
‡	‡	121,976	101,426	120,150	68,194	315,085	520,477	1922-23
‡	‡	114,972	101,426	120,150	68,194	315,085	480,477	1923-24
								11. Land revenue assessment (in rupees) per head of population of fully assessed area (heads 7 and 10)
‡	...	5 13 11	5 3 9	2 12 10	3 4 8	2 8 6	3 2 10	1919-20
‡	...	6 7 6	5 11 2	2 8 4	3 9 —	2 10 5	2 6 8	1920-21
‡	...	6 8 3	5 11 11	2 8 10	3 9 —	3 0 7	2 1 1	1921-22
‡	...	6 2 3	5 13 7	2 8 10	3 9 1	3 3 6	2 6 11	1922-23
‡	...	6 8 3	5 14 11	2 7 10	3 9 1	2 12 9	2 10 8	1923-24
								Towns of over 10,000 inhabitants—
								12. Number of towns
1	1	...	...	...	...	5	5	1919-20
1	1	...	...	...	...	5	6	1920-21
1	1	...	...	...	...	5	6	1921-22
1	1	...	...	...	...	5	6	1922-23
1	1	...	...	...	...	5	6	1923-24
								13. Aggregate population thereof
124,842	56,204	...	...	...	...	109,128	124,476	1919-20
124,842	45,094	...	...	...	...	109,128	136,512	1920-21
194,902	45,094	...	...	...	...	126,678	136,512	1921-22
194,902	45,094	...	...	...	...	126,678	136,512	1922-23
194,902	45,094	...	...	...	...	126,678	136,512	1923-24

See explanations given in the footnotes (page 70).

† *Item 10* includes population of area not fully assessed which cannot be separated from that of fully assessed area.

‡ No information.

Table VI—*concluded*

No. 10.—INCIDENCE OF THE LAND REVENUE ASSESSMENT ON THE AREA AND POPULATION IN EACH STATE—*concluded*

	Jaipur	Alwar (Zamindari and village communities)	Bharatpur (Raiyatwari and zamindari)	Jhalawar (Raiyatwari and zamindari)	Tonk (Raiyatwari)	Kotah (Raiyatwari)	Bundi	Dholpur
6. Total revenue (in rupees) from land per head of population (heads 4 and 5)								
1919-20	6 2 —	3 9 8	4 9 6	4 13 1	5 — 9	*	4 15 11	...
1920-21	5 4 2	3 9 7	4 9 6	4 12 9	5 1 6	*	3 4 3	5 3 7
1921-22	5 6 3	5 8 11	5 4 —	4 12 9	4 2 6	*	3 7 3	5 3 7
1922-23	5 4 6	5 11 2	5 3 —	5 — 2	3 15 5	*	3 5 8	5 3 8
1923-24	5 5 5	4 8 9	5 4 11	5 — —	3 15 2	*	3 14 9	5 3 8
7. Land revenue (in rupees) assessed on fully assessed area [head 3 (a)]								
1919-20	43,65,192	24,31,722	23,65,649	3,93,406	12,00,473	30,38,444	6,49,986	...
1920-21	43,26,290	24,28,133	23,71,562	3,90,366	11,56,669	28,63,430	5,88,580	12,03,071
1921-22	43,98,229	25,27,074	23,94,542	3,86,632	11,30,908	30,22,138	6,18,684	12,03,071
1922-23	41,97,396	25,88,769	24,16,119	4,01,701	10,87,880	30,72,336	6,04,841	12,03,071
1923-24	42,14,921	28,51,546	24,02,440	4,10,338	10,73,538	30,85,294	6,92,345	12,03,071
Incidence (in rupees per acre of land revenue (head 7) on fully assessed area (head 3)								
8. For total area								
1919-20	1 14 9	1 9 9	2 — 2	1 1 2	2 3 6	1 7 2	— 11 7	...
1920-21	1 14 6	1 9 10	2 — 3	1 1 1	2 3 8	1 5 9	— 11 1	1 10 —
1921-22	1 15 —	1 10 11	2 — 6	1 1 1	2 3 5	1 7 —	— 11 8	1 10 —
1922-23	1 13 5	1 11 6	2 1 —	1 1 2	2 2 1	1 7 2	— 11 5	1 10 —
1923-24	1 13 9	1 3 10	2 — 9	1 1 5	2 1 11	1 7 4	— 13 —	1 10 —
9. For cultivated area								
1919-20	5 10 8	2 13 7	3 5 —	4 1 2	3 — 7	2 13 10	4 3 1	...
1920-21	6 3 10	3 8 3	4 10 11	4 3 4	3 — 5	2 11 6	3 9 3	5 5 8
1921-22	5 12 3	3 3 9	3 9 8	4 1 10	2 15 1	2 13 9	3 10 4	5 1 9
1922-23	5 6 8	3 3 5	3 8 8	3 15 1	2 11 11	2 14 —	3 7 2	4 14 —
1923-24	5 4 8	3 8 11	3 10 8	4 — 2	2 12 —	2 14 5	3 8 8	5 1 9
10. Population of fully assessed area								
1919-20	732,007	674,492	515,401	77,484	251,900	637,380	112,041	...
1920-21	755,172	674,492	515,401	...	239,688	630,060	120,558	230,188
1921-22	825,682	454,819	455,561	...	287,688	630,060	122,048	230,188
1922-23	823,636	454,819	454,868	...	287,688	630,060	121,848	230,188
1923-24	794,517	517,048	450,570	...	287,688	630,060	122,023	230,188
11. Land Revenue assessment (in rupees) per head of population of fully assessed area (heads 7 and 10)								
1919-20	5 15 —	3 9 8	4 9 5	5 1 3	4 12 3	4 12 4	5 12 10	...
1920-21	5 11 8	3 9 7	4 9 8	...	4 13 3	4 8 9	4 14 1	5 3 7
1921-22	5 5 3	5 8 11	5 4 1	...	3 14 11	4 12 9	5 1 1	5 3 7
1922-23	5 1 6	5 11 2	5 4 11	...	3 12 6	4 14 —	4 15 5	5 3 8
1923-24	5 4 11	5 8 3	5 5 4	...	3 11 8	4 14 4	5 10 9	5 3 8
Towns of over 10,000 inhabitants—								
12. Number of towns								
1919-20	...	2	3	1	2	1	...	...
1920-21	...	2	3	...	2	1	1	1
1921-22	...	1	2	...	2	2	1	1
1922-23	...	1	2	...	2	2	1	1
1923-24	...	1	2	...	2	2	1	1
13. Aggregate population thereof								
1919-20	...	50,819	55,333	11,474	45,925	32,753	...	...
1920-21	...	50,819	55,333	...	42,134	10,157	16,105	16,206
1921-22	...	44,760	43,227	...	42,134	41,864	16,105	16,206
1922-23	...	44,761	43,227	...	42,134	41,864	16,105	16,206
1923-24	...	44,708	43,227	...	42,134	41,864	16,105	16,206

* Not available.

See explanations given in the footnotes (page 70).
See explanations given in the footnotes (page 74)

Jath	Phaltan (Raiyatwari)	Aundh (Raiyatwari)	Sachin (Raiyatwari)	Dharampur	Benares	Rampur (Zamindari)	Tehri—Garhwal (Khalsa)	
								6. Total revenue (in rupees) from land per head of population (heads 4 and 5)
2 1 3	3 1 9	2 5 8	7 4 11	...	3 1 2	...	...	1919-20
2 — —	4 — 4	2 8 4	9 — 4	2 8 5	3 — 2	6 11 10	— 5 9	1920-21
2 — 10	4 — 4	2 8 4	10 6 5	2 14 2	3 1 4	6 12 6	— 5 9	1921-22
2 1 11	4 — 4	2 8 4	9 5 6	2 14 6	3 1 6	7 — 9	— 5 9	1922-23
2 — 10	4 — 4	2 8 4	9 4 3	2 14 1	3 1 10	6 15 9	— 5 10	1923-24
								7. Land revenue (in rupees) assessed on fully assessed area [head 3 (a)]
1,63,309	1,02,777	1,53,398	1,38,130	...	11,01,264	...	...	1919-20
1,57,382	1,02,777	1,53,398	1,80,258	2,40.706	10,91,063	30,56,731	1,15,675	1920-21
1,69,729	1,02,777	1,53,398	2,07,750	2,74,662	11,19,234	30,74,560	1,15,675	1921-22
1,75,231	1,02,777	1,53,398	1,86,681	2,77,329	11.22,743	31,94,783	1,15,675	1922-23
1,69,506	1,02,777	1,53,398	1,85,113	2,74,450	11,29,412	31,66,416	1,15,675	1923-24
								Incidence (in rupees) per acre of land revenue (head 7) on fully assessed area (head 3)
								8. For total area
— 4 7	— 8 2	— 9 6	6 5 6	...	3 — 3	...	...	1919-20
— 5 6	— 8 2	— 9 6	8 4 2	— 14 5	2 15 10	5 6 10	— 11 2	1920-21
— 5 11	— 8 2	— 9 6	9 8 4	— 15 11	3 1 —	5 7 5	— 8 6	1921-22
— 4 6	— 8 2	— 9 6	8 8 10	— 11 7	3 1 2	5 10 10	— 8 5	1922-23
— 4 4	— 8 2	— 9 6	8 7 10	— 15 9	3 1 5	5 10 —	— 8 5	1923-24
								9. For cultivated area
— 5 4	— 12 5	— 11 2	6 9 1	...	4 10 4	...	...	1919-20
— 5 3	— 12 6	— 15 1	8 7 7	1 14 2	4 11 9	8 10 6	— 11 7	1920-21
— 5 8	— 12 6	— 15 2	9 12 6	2 — 3	4 12 3	8 9 5	— 8 10	1921-22
— 5 3	— 12 5	— 15 5	8 12 9	1 15 9	4 12 9	8 12 7	— 9 2	1922-23
— 6 7	— 12 5	1 — 9	8 11 2	2 — 4	4 12 4	8 11 11	— 9 2	1923-24
								10. Population of fully assessed area
78,643	43,006	55,017	18,903	...	347,956	...	...	1919-20
78,643	34,042	52,941	19,977	95,182	350,132	434,701	318,485	1920-21
82,654	34,042	52,941	19,977	95,171	350,246	448,156	318,485	1921-22
82,654	34,042	52,941	19,977	95,171	350,246	449,421	318,485	1922-23
82,654	34,042	52,941	19,977	95,171	350,246	449,421	318 ,414	1923-24
								11. Land revenue assessment (in rupees) per head of population of fully assessed area (heads 7 and 10)
2 1 3	3 6 1	2 12 7	7 4 11	...	3 2 7	...	...	1919-20
2 — —	3 — 4	2 14 4	9 — 4	2 8 5	3 1 10	7 — 6	— 5 9	1920-21
2 10 3	3 — 4	2 14 4	10 6 5	2 14 2	3 3 2	6 13 9	— 5 9	1921-22
2 1 11	3 — 3	2 14 4	9 5 6	2 14 6	3 3 3	7 1 9	— 5 9	1922-23
2 — 10	3 — 3	2 14 4	9 4 3	2 14 1	3 3 8	7 — 9	— 5 10	1923-24
								Towns of over 10,000 inhabitants—
								12. Number of towns
...	...	...	...	...	1	...	...	1919-20
...	...	...	...	...	1	...	...	1920-21
...	...	...	...	...	1	...	...	1921-22
...	...	...	...	...	1	...	...	1922-23
...	...	...	...	...	1	...	...	1923-24
								13. Aggregate population thereof
...	...	...	...	...	10,711	...	...	1919-20
...	...	...	...	...	10,711	...	...	1920-21
...	...	...	...	...	10,711	...	...	1921-22
...	...	...	...	...	10,711	...	...	1922-23
...	...	...	...	...	10,711	...	...	1923-24

APPENDIX A.

Vernacular terms used in the Explanatory Notes.

Bhaiyachara (Alwar).—Villages held by a number of families, by possession without reference to shares.

Bir (Narsingarh).—Grass lands.

Bunds (Alwar).—Embankments.

Chauth (Bharatpur).—Land paying one-fourth of the rental.

Ilaka (*Ilaqa*).—An estate or dependency, a property.

Inám (Mysore).—Wholly or partially revenue-free tenure; *minor ináms* are plots of inám lands situated in a village, whether Government or inám.

Istamrár (Gwalior, Indore, Bharatpur).—A tenure which, though the revenue is assigned, is charged with a permanently fixed quit-rent.

——— (Alwar).—A tenure which, though favourably assessed, is charged with a permanently fixed quit-rent.

——— (Bharatpur).—Land paying a reduced permanently fixed *jama* (assessment).

Jagir (Mysore, Gwalior, Kishangarh, Kotah, Narsingarh).—Land granted revenue-free on condition of military service or as a charitable endowment.

—— (Indore, Barwani).—Land granted revenue-free on condition of military service or as a charitable endowment or in recognition of good services rendered to the State.

—— (Bikaner).—Land granted revenue-free on condition of military service or as a charitable endowment.

—— (Alwar).—Assignment of land revenue, with or without condition of military service and payment of commutation dues, granted in recognition of meritorious services to relations of the ruling chief or other high officials of the State.

—— (Kishangarh).—Land granted revenue-free on condition of military service either actually rendered or fulfilled by a rateable money contribution.

Jagirdar (Jhalawar).—Holder of jagir land.

Jodi (Mysore).—A whole inám village paying quit-rent to Government.

Kayamgutta (Mysore).—A whole village granted by the State on fixed money-rent.

Khalsa (Gwalior, Jaipur, Bikaner, Marwar, Bharatpur).—Land paying full revenue to the State.

Khatedari (Jhalawar).—Same as *raiyatwari*.

Muafi (Gwalior, Alwar, Kotah, Bharatpur, Kishangarh).—Land granted free of revenue.

Out-bandi (Indore).—Assessment of revenue calculated at a fixed rate per plough.

Patel (Mysore).—Village headman appointed by Government.

Pattidari (Alwar).—Villages held by a number of families, by shares, ancestral or customary.

Patwari (Narsingarh).—Village revenue officer or accountant.

Raiyatwari (Bharatpur).—State area leased to cultivators for a fixed term.

Rundhs (Bharatpur).—State grass preserves.

Sarvamanayam (Mysore).—An inám village, wholly revenue-free.

Shanbóg (Mysore).—A village accountant appointed by Government.

Tanka (Gwalior).—Estate held by certain families who were in power when the country was annexed and who were left in possession of their estates on payment of a fixed annual tribute, or *tanko*, bearing but a small proportion to the annual assets.

Ubari (Gwalior).—Land held at an abatement of the full land revenue.

Udakdar (Jhalawar).—Holder of a Ubári estate.

Watendari (Jhalawar).—Same as *Zamindari*.

Zamindari (Bharatpur).—Estate on a fixed assessment under a deed of permanent ownership granted by the State.

Zamindari-bil-ijmal (Alwar).—Villages held jointly by a body of owners.

APPENDIX B

Table I.

Mysore (Page 8).

Column 2 states the area of the State as ascertained by revenue survey. *Column 3* exhibits the area of jodi, kayamgutta, and sarvamanayam villages, and jagirs for which the statistics required for the other tables are not available at present.

Gwalior (Page 8).

Column 3 states the estimated areas of jagir, muafi, ubari, tanka, istamrar and such other villages as are still unsurveyed.

Column 5.—The figures in column 4 are repeated.

Kashmir (Page 8).

Column 2 states the whole area of the State according to the Census of 1921. *Column 3* states the areas of Bhadarwa and Punch, certain unsettled areas and frontier tracts which are not directly looked after by the Revenue Department of the State, and also certain other areas for which returns are not available.

Columns 4 and 5 entirely exclude the area of Bhadarwa (*Jagir*) and Punch and Frontier *Ilaqas.*

Indore (Page 9).

Column 2 states the whole area of the State, excluding the areas covered by the survey, Residency, the Mhow Cantonment, and the Hirapur Thakurate.

Column 3 states the areas of jagir, istamrar, and forest villages, and also of some of the outbandi villages.

Bikaner (Page 10)

Column 3 states the areas of jagir and such other villages as are still unsurveyed; it also includes the areas which formerly were parts of jagir villages, but which, after the completion of the settlement operations, either lapsed to or were resumed by the State.

Marwar (Page 10).

Column 3 states the areas of jagir and such other villages as are still unsurveyed. It also includes the area of those khalsa villages which have not yet been regularly assessed; these are chiefly the latest acquisition to khalsa under the law of escheat.

Columns 4 and 5.—The area by village papers does not differ from the area by survey, for, although differences occur under the different classes of soil, the total area of each village is the same in both cases.

Jaipur (Page 10).

Column 2 states the whole area of the State according to the Census of 1921.

Column 3 includes 1,034,280 acres, being the area of detached revenue free plots situated in khalsa villages.

Columns 4 and 5 represent statistics for khalsa area only.

Bharatpur (Page 11).

Columns 2 and 4 state the area of the State according to the professional survey of 1855.

Column 5 states the area of the State according to the settlement records.

Tonk (Page 11).

Column 3 states the area of jagir villages.

Kotah (Page 11).

Column 3 states the area of entire jagir and muafi villages, which have not yet been surveyed, and the detached revenue-free plots situated in khalsa villages.

APPENDIX B—*continued*

Table II.

Column 2 states the areas of State and district forests and of plantations. Mysore (Page 15)

Column 3 includes not only lands absolutely unfit for cultivation, but also lands reserved for pasture, and plantations intended for public use and therefore left unassessed. A large portion of the pasture lands is fit for cultivation, and is given out for cultivation from time to time under special orders, such lands when given out for cultivation being transferred from column 3 to 5 or 6 as the case may be.

Column 4 states unoccupied assessed waste.

Column 5.—There is no system of fallows, that is, lands are not systematically left uncultivated for the purpose of giving them rest. Individuals occupy large areas and pay full assessment thereon, leaving portions uncultivated, generally for the use of their cattle. For purposes of account the difference between the areas of the lands occupied by individuals and of those actually cultivated by them is taken as fallow. The lands occupied and assessed are sometimes unfit for cultivation, having been taken up on full assessment merely for use as pasture, but the exact area of all such lands cannot be ascertained, although it cannot be large.

Statistics of *Jagir* and unsurveyed villages are not included. Bikaner (Page 17)

Column 2 includes grass preserves (locally called the State *Rundhs*) and hills. Bharatpur (Page 17)

Column 4 includes areas out of cultivation or which have not been cultivated for the last four years or upwards, but excludes State grass preserves (*Rundhs*).

Column 5.—The maximum period for which land thrown out of cultivation is reckoned as fallow is three years.

Table III.

Statistics of Jagir and unsurveyed villages are not included. Bikaner (Pages 26—27)

Column 2 includes area irrigated from the Bareta Bund constructed by the State, Public Works Department. Bharatpur (Page 26)

Table IV.

The areas under mixed crops are distinguished and entered under the respective crops of which they are composed. Gwalior (Pages 36—37)

Statistics of *Jagir* villages are not included. Bikaner (Pages 38—39)

Table V.

Until 1898-99 statistics were collected every year by the *shanbog* and *patel* of each village by enquiry or inspection. Since that year a census has been taken every five years as nearly as possible simultaneously throughout the State. The last census was taken in January 1921. Live-stock in municipalities are included. Mysore (Pages 60—61)

APPENDIX B—*concluded*

Table VI.

Mysore (Pages 70, 74)

Column 3 (*b*) states the area actully sown (column 6 of Table II).

Column 4 states the total realisable land revenue, including miscellaneous land revenue.

Column 7 states the total raiyatwari demand, *plus* the quit-rent due on minor inams in Government villages.

Gwalior (Pages 70, 74)

Column 1 states the net area by survey (column 4 of Table I).

Column 2 (*a*).—No information.

Column 3 (*a*) includes area not fully assessed which cannot be separated from area fully assessed.

Column 4 states "Land Revenue" as defined in the Civil Accounts, and includes cesses which cannot be separated from the land revenue.

Column 7 states only ordinary land revenue with cesses.

Columns 8 and 9 represent the incidence of land revenue on areas both fully and partially assessed.

Column 10 includes population of area not fully assessed which cannot be separated from that of fully assessed area.

Marwar (Page 71)

Column 3 (*b*) states not only the area actually under crops, but also fallow lands as revenue rates are assessed on the total cultivated area, including fallows. Hence the area stated in this column exceeds the total area in Table IV.

Columns 4 and 5 relate only to khalsa area, as statistics for these columns are not available for the whole area of the State.

Bharatpur (Pages 72, 76)

The State area leased to cultivators for a fixed term is returned as *raiyatwari*. The area leased out on condition of proprietary rights being given to lessees if they reclaimed land within a fixed term is returned as *zamindari-temporarily settled*; and the rest of the area (*i.e.*, the area remaining after deduction of the raiyatwari and the temporarily-settled zamindari areas from the total area) is entered as *zamindari—permanently settled*.

Column 2 includes muafi, chauth, and istamrar areas.

Column 5.—The population stated is that of the last census.

Column 10 shows the total population in cases where separate figures for areas fully and not fully assessed are not available.

Tonk (Page 72)

Column 1 states the net area by survey (column 4 of Table I).

Kotah (Page 72)

Column 1 states the area by village papers (column 5 of Table I).

Column 5 includes population of the muafi and jagir villages excluded from column 2.

INDEX

	Introductory Note	Tables and Appendix
A	Page	Page
Ali-Rajpar—		
Live-stock	v	62—63
Alwar—		
Area	iii	11, 72
Area under crops	...	40—53
Area under irrigation	...	26—27
Classification of Area	...	17
Live-stock	...	64—65
Population	iii	72, 76
Land revenue	...	72, 76
Area—		
Bajra or cumbu	iv	2, 3, 5, 6, 36—46
Barley	iv	2, 3, 5, 6, 36—46
Castor	...	2, 3, 7, 37—47
Cinchona	...	48—58
Coconut	...	2, 3, 7, 37—47
Coffee	iv	2, 3, 6, 48—58
Condiments and spices	iv	7, 37—47
Cotton	iv	2, 3, 6, 37—47
Cultivated	iv	4, 5, 70—73
Culturable waste	iv	2, 3, 4, 5, 15—21
Drugs and narcotics	iv	6—7, 48—58
Dyes	iv	6, 48—58
Fallows	iv	2—5, 15—21
Fibres	iv	2, 3, 5, 37—47
Fodder crops	iv	2, 3, 7, 49—59
Food crops	iv	2, 3, 7, 49—59
Food grains and pulses	iv	2, 3, 7, 36—46
Forest	iv	2—5, 15—21
Fruits and vegetables	iv	7, 49—59
Fully assessed to land revenue	...	74—77
Gram	iv	2, 3, 6, 36—46
Groundnut	...	2, 3, 7, 37—47
Indian hemp	iv	48—58
Indigo	...	2, 3, 6, 48—58
Irrigated	iv	2—5, 22—34
Jowar or cholam	iv	2, 3, 6, 36—46
Jute (sanu)	...	6, 37—47
Linseed	iv	2, 3, 7, 36—46
Maize	iv	2, 3, 6, 36—46
Non-food crops	iv	2, 3, 7, 49—59
Not available for cultivation	iv	2—5, 15—21
Not fully assessed to land revenue	...	70—73
Oilseeds	iv	2, 3, 7, 37—47
Opium	iv	2, 3, 6, 48—58
Professional Survey	iv	2—5, 8—14
Ragi or marua	iv	2, 3, 6, 36—46
Rape and mustard	iv	2, 3, 7, 35—47
Rice	iv	2, 3, 6, 36—46
Sesamum	iv	2, 3, 7, 37—47
Sown	iv	2—5, 7, 15—21, 49—59
Sown more than once	iv	7, 49—59
Sugar	iv	2, 3, 7, 37—47
Sugarcane	...	7, 37—47
Tea	iv	2, 3, 6, 48—58
Tobacco	iv	2, 3, 7, 48—58
Uncultivated	...	4, 5
Village papers	iv	4, 5, 8—14
Wheat	iv	2, 3, 6, 36—46
Assam States—		
Area	i	...
Population	i	...
Aundh—		
Area	ii	14, 73
Area under crops	...	46—47, 56—57
Area under irrigation	...	32—33
Classification of area	...	20
Land revenue	...	73, 77
Live-stock	..	68—69
Population	ii	73, 77
B		
Bahawalpur—		
Area	ii	12
Area under crops	...	42—43, 54—55

	Introductory Note	Tables and Appendix
B—*contd.*	Page	Page
Bahawalpur—*contd.*		
Area under irrigation	...	30—31
Classification of area	...	19
Population	ii	...
Bajra or cumbu—		
Area	iv	2, 3, 6, 36—46
Baluchistan (Native)—		
Area	ii	...
Population	ii	...
Banganapalle—		
Area	ii	8, 70
Area under crops	...	36—37, 48—49
Area under irrigation	...	22—23
Classification of area	...	15
Land revenue	...	70, 74
Live-stock	...	60—61
Population	ii	70, 74
Barley—		
Area	iv	2, 3, 6, 36—46
Baroda—		
Area	ii	8
Area under crops	...	6—7, 36—37, 48—49
Area under irrigation	...	4, 5, 22—23
Classification of area	...	4, 5, 15
Live-stock	...	60—61
Population	ii	...
Barwani—		
Area	iii	10, 71
Area under crops	...	38—39, 50—51
Area under irrigation	...	24—25
Classification of area	...	17
Land revenue	...	71, 75
Live-stock	...	62—63
Population	iii	71, 75
Benares—		
Area	...	14, 73
Area under crops	...	46—52, 58—59
Area under irrigation	...	34—35
Classification of area	...	21
Land revenue	...	73, 77
Live-stock	...	68—69
Population	...	73, 77
Bengal States—		
Area	i	...
Population	i	...
Bhaiyachara	...	78
Bharatpur—		
Area	iii	11, 72
Area under crops	...	40—41, 52—53
Area under irrigation	...	26—27, 80
Classification of area	...	17, 80
Land revenue	...	72, 76
Live-stock	...	66—67
Population	iii	72, 76
Bhavnagar—		
Area	...	14
Area under crops	...	46—47, 58—59
Area under irrigation	...	32—33
Classification of area	..	21
Live-stock	..	68—69
Bhopal—		
Area	iii	9, 71
Area under crops	...	38—39, 50—51
Area under irrigation	...	24—25
Classification of area	...	16
Land revenue	...	71, 75
Live-stock	...	62—63
Population	iii	71, 75

INDEX

	Introductory Note	Tables and Appendix
B—*contd.*	Page	Page
Bihar and Orissa States—		
Area	i	...
Population	i	...
Bikaner—		
Area	iii	10, 71, 79
Area under crops	...	38—39, 50—51
Area under irrigation	...	26—27
Classification of area	...	17
Land revenue	...	71, 75
Live-stock	...	64—65
Population	iii	71, 75
Bir	...	78
Bombay States—		
Area	i	14
Area under crops	...	6—7, 46—47, 58—59
Area under irrigation	...	4, 5, 34—35
Classification of area	...	4, 5, 21
Population	i	...
Buffaloes	v	2, 3, 60—68
Bulls and bullocks	v	2, 3, 60—68
Bundi—		
Area	iii	11, 72
Area under crops	...	40—41, 52—53
Area under irrigation	...	28—29
Classification of area	...	18
Land revenue	...	72, 76
Live-stock	...	66—67
Population	iii	72, 76
Bunds	..	78
Burma States—		
Area	i	...
Population	i	...
C		
Calves	v	2, 60—68
Camels	v	61—69
Canals, area irrigated from	iv	4, 5, 22—34
Carts	v	61—69
Castor	...	2, 3, 7, 37—47
Central India States—		
Area	iii	10
Area under crops	...	6—7, 38—39, 50—51
Area under irrigation	...	4, 5, 26—27
Classification of area	...	4, 5, 17
Population	iii	...
Central Provinces States—		
Area	i	...
Population	i	...
Chauth	...	78
Chhattarpur—		
Live-stock	v	64—65
Cinchona	...	48—58
Classification of area	i, iii, iv	2, 3, 14—21
Coconut	...	2, 3, 37—47
Cochin—		
Area	ii	9, 70
Area under crops	...	36—37, 48—49
Area under irrigation	...	22—23
Classification of area	...	16
Land revenue	...	70, 74
Live-stock	...	60—61
Population	ii	70, 74
Coffee	v	2, 3, 6, 48—58
Condiments and spices	iv	7, 37—47
Cotton	iv	2, 3, 6, 37—47
Cows	v	2, 3, 60—68
Crops, area under	iv	6—7, 36—59
Crops irrigated—		
Bajra	...	4, 5, 23—35
Barley	...	4, 5, 23—35
Cotton	...	4, 5, 23—35
Jowar	...	*ib*
Maize	..	*ib*
Rice	...	4, 5, 22—34
Sugarcane	...	4, 5, 23—35
Wheat	...	4, 5, 23—34
Other cereals and pulses	...	4, 5, 23—35

	Introductory Note	Tables and Appendix
C—*contd.*	Page	Page
Crops irrigated—*contd.*		
Miscellaneous food crops	...	23—35
Miscellaneous non-food crops	...	23—35
Crops, specification of	...	36—59
Culturable waste	iv	2, 3, 15—21
D		
Dewas (Junior)—		
Live-stock	v	62—63
Dhar—		
Live-stock	v	64—65
Dharampur—		
Area	ii	14, 73
Area under crops	...	46—47, 58—59
Area under irrigation	...	34—35
Classification of area	...	21
Land revenue	...	73, 77
Live-stock	...	68—69
Population	...	73, 77
Dholpur—		
Area	iii	11, 72
Area under crops	...	40—41, 52—53
Area under irrigation	...	28—29
Classification of area	...	18
Live-stock	v	66—67
Land revenue	v	72, 76
Population	ii	72, 76
Donkeys (see mules).		
Drugs and narcotics	iv	6, 7, 48—58
Dujana—		
Area	ii	12
Area under crops	...	42—43, 56—57
Area under irrigation	...	30—31
Classification of area	...	19
Population	ii	...
Dyes	iv	6, 48—58
F		
Fallow	iii	2—5, 15—21
Faridkot—		
Area	ii	13
Area under crops	...	42—43, 56—57
Area under irrigation	...	32—33
Classification of area	...	20
Population	ii	...
Fibres	iv	2, 3, 6, 37—47
Fodder crops	iv	2, 3, 7, 49—59
Food crops	iv	2, 3, 7, 49—59
Food grains and pulses	iv	2, 3, 6, 36—46
Forest	iii	2—5, 15—21
Fruits and vegetables	iv	7, 49—59
Fully assessed area	...	70—73
G		
Goats	v	60—68
Gram	iv	2, 3, 6, 36—46
Groundnut	...	2, 3, 7, 37—47
Gwalior—		
Area	ii	8, 70, 79
Area under crops	...	36—37, 48—49, 80
Area under irrigation	..	22—23
Classification of area	...	15
Land revenue	...	70, 74
Live-stock	...	60—61
Population	ii	70, 74
H		
Hemp (Indian)	iv	48—58
Horses and ponies	v	61—69
Hyderabad—		
Area	ii	8
Area under crops	...	36—37, 48—49
Area under irrigation	...	22—23
Classification of area	..	4, 5, 15
Land revenue	...	70, 74
Live-stock	...	60—61
Population	ii	70, 74

INDEX

	Introductory Note	Tables and Appendix
	Page	Page
I		
Ilaka (Ilaqua)	...	78
Inam	...	78
Indian hemp	iv	48—58
Indigo—		
Area	...	2, 3, 6, 48—58
Indore—		
Area	iii	9, 71, 79
Area under crops	...	38—39, 50—51
Area under irrigation	...	24—25
Classification of area	...	16
Land revenue	...	71, 75
Live-stock	v	62—63
Population	iii	71, 75
Irrigated areas	iv	2, 5, 22—35
Irrigation	iv	4, 5, 22—35
Istamrar	..	78, 79
J		
Jagir	iii	78, 79
Jagirdar	...	78
Jaipur—		
Area	iii	10, 72, 79
Area under crops	...	40—41, 52—53
Area under irrigation	...	26—27
Classification of area	...	17
Land revenue	...	72, 76
Live-stock	v	64, 65
Population	iii	72, 76
Jath—		
Area	ii	13, 73
Area under crops	...	46—47, 56—57
Area under irrigation	...	32—33
Classification of area	...	20
Land revenue	...	73, 77
Live-stock	v	66—67
Population	ii	73—77
Jower or cholam	iv	2, 3, 6, 36—46
Jhabua—		
Live-stock	v	62—63
Jhalawar—		
Area	iii	11, 72
Area under crops	...	40—41, 52—53
Area under irrigation	...	26—27
Classification of area	...	18
Land revenue	...	72, 76
Live-stock	v	66—67
Population	iii	72, 76
Jind—		
Area	ii	12
Area under crops	...	40—41, 54—55
Area under irrigation	...	28—29
Classification of area	...	18
Population	ii	...
Jobat—		
Live-stock	v	62—63
Jodi	...	78, 79
K		
Kalsia—		
Area	ii	12
Area under crops	...	42—43, 54—55
Area under irrigation	...	30—31
Classification of area	..	19
Population	ii	...
Kapurthala—		
Area	ii	13
Area under crops	...	42—43, 56—57
Area under irrigation	..	30—31
Classification of area	...	19
Live-stock	v	66—67
Population	ii	...

	Introductory Note	Tables and Appendix
	Page	Page
K—*contd.*		
Kashmir—		
Area	ii	8, 70, 79
Area under crops	...	36, 37, 48, 49
Area under irrigation	...	22—28
Classification of area	...	4, 5, 15
Land revenue	v	70, 74
Live-stock	v	60—61
Population	ii	70, 74
Kayamgutta	...	78, 79
Khalsa	...	*ib*
Khatedari	...	78
Kishangarh—		
Area	iii	10
Area under crops	...	40—41, 52—53
Area under irrigation	...	26—27
Classification of area	...	17
Live-stock	v	64—65
Population	iii	...
Kotah—		11, 72, 79
Area	iii	
Area under crops	...	40—41, 52—53
Area under irrigation	...	28—29
Classification of area	...	18
Land revenue	...	72—76
Live-stock	...	66—67
Population	iii	72, 76, 81
L		
Land revenue	v	70—77
Linseed	iv	2, 3, 7, 36—46
Live-stock	i, v	60—69
Loharu—		
Area	ii	12
Area under crops	...	42—43, 54—55
Area under irrigation	...	30—31
Classification of area	...	19
Population	ii	...
M		
Madras States—		
Area	ii	9
Area under crops	...	6—7, 38—39, 48—49
Area under irrigation	...	4, 5, 24—25
Classification of area	..	4, 5, 16
Population	ii	...
Maihar—		
Live-stock	v	62—63
Maize	iv	2, 3, 6, 36—46
Malerkotla		
Area	ii	13
Area under crops	...	42—43, 56—57
Area under irrigation	...	30—31
Classification of area	...	19
Population	ii	...
Mares	...	61—69
Marwar—		
Area	iii	10, 71, 79
Area under crops	...	40—41, 50—51
Area under irrigation	...	26—27
Classification of area	...	17
Land revenue	..	71, 75
Live-stock	v	64—65
Population	iii	71, 75
Muafi	iii	78, 79
Mules and donkeys	v	61—69
Mysore—		
Area	ii	8, 70, 79
Area under crops	...	6—7, 36—37, 48—49
Area under irrigation	...	22—23
Classification of area	...	4, 5, 15
Land revenue	...	70, 74, 81

INDEX

	Introductory Note	Tables and Appendix
	Page	Page
M—*contd.*		
Mysore—*contd.*		
Live-stock	...	60—61, 80
Population	ii	70, 74
N		
Nabha—		
Area	ii	12
Area under crops	...	42—43, 54—55
Area under irrigation	...	28—29
Classification of area	...	18
Population	ii	...
Nagod—		
Area	iii	10, 71
Area under crops	...	38—39, 50—51
Area under irrigation	...	23—25
Classification of area	...	17
Land revenue	...	71, 75
Live-stock	v	64—65
Population	iii	71, 75
Nahan (*see* Sirmur).		
Narcotics (*see* Drugs).		
Narsingarh—		
Area	iii	9, 71
Area under crops	...	38—39, 50—51
Area under irrigation	...	23—25
Classification of area	...	16
Land revenue	...	71, 75
Live-stock	v	62—63
Population	iii	71, 75
Native States—		
Area	i	...
Division of	i	...
Population	i	...
Non-food crops	iv	2, 3, 7, 49—59
North-West Frontier Province States—		
Area	i	...
Population	i	...
Not available for cultivation	iii	2—5, 15—21
Not fully assessed to land revenue	...	70—73
O		
Oilseeds	iv	2, 3, 7, 37—47
Opium	iv	2, 3, 6, 48—58
Outbandi	...	78, 79
P		
Panna—		
Live-stock	v	62—63
Pataudi—		
Area	ii	12
Area under crops	...	42—43, 54—55
Area under irrigation	...	30—31
Classification of area	...	19
Population	ii	...
Patel	...	78
Patiala—		
Area	iii	11
Area under crops	...	40—41, 54—55
Area under irrigation	...	28—29
Classification of area	...	18
Population	ii	...
Pattidari	...	78
Patwari	...	*ib*
Phaltan—		
Area	ii	13, 73
Area under crops	...	46—47, 56—57
Area under irrigation	...	32—33
Classification of area	...	20
Land revenue	...	73, 77
Live-stock	v	68—69
Population	...	73, 77
Piploda—		
Live-stock	v	62—63
Ploughs	i, v	61—69
Ponies (*see* Horses).	v	61—69
Population	i, ii, iii	70—77
Professional Survey	iii	2—5, 8—14
Pudukkottai—		
Area	ii	8, 70
Area under crops	...	36—37, 48—49
Area under irrigation	...	22—23
Classification of area	...	15
Land revenue	...	70, 74
Live-stock	v	60—61
Population	ii	70, 74
Pulses (*see* Food grains)		
Punjab States—		
Area	i	13
Area under crops	...	6—7, 46—47, 56—57
Area under irrigation	...	4, 5, 32, 33
Classification of area	...	4, 5, 20
Population	i	...
R		
Ragi or marua—		
Area	iv	2, 3, 6, 36—46
Raiyatwari	...	70—77, 78
Rajgarh—		
Area	iii	9, 71
Area under crops	...	38—39, 50—51
Area under irrigation	...	24—25
Classification of area	...	16
Land revenue	...	71, 75
Live-stock	v	62—63
Population	iii	71, 75
Rajputana States—		
Area	iii	11
Area under crops	...	6—7, 40—41, 52—53
Area under irrigation	...	4, 5, 28—29
Classification of area	...	4, 5, 18
Population	iii	...
Rampur—		
Area	ii	14, 73
Area under crops	...	46—47, 58—59
Area under irrigation	...	34—35
Classification of area	...	21
Land revenue	v	73, 77
Live-stock	v	68—69
Population	ii	73, 77
Rape and mustard—		
Area	iv	2, 3, 7, 37—47
Revenue, land	v	70—77
Rice—		
Area	iv	2, 3, 6, 36—46
Rundhs	...	78, 80
Rutlam—		
Live-stock	v	62—63
S		
Sachin—		
Area	ii	14, 73
Area under crops	...	46—47, 58—59
Area under irrigation	...	32—33
Classification of area	...	20
Land revenue	...	73, 77
Live-stock	v	68—69
Population	ii	73, 77
Sailana—		
Live-stock	v	62—63
Sandur—		
Area	ii	8, 70
Area under crops	...	36—37, 48—49
Area under irrigation	...	22—23
Area under Classification	...	15
Land revenue	...	70, 74
Live-stock	v	60—61
Population	ii	70, 74

INDEX

	Introductory Note	Tables and Appendix
	Page	Page
S—*contd.*		
Sann	...	6, 37—47
Sarvamanayam	...	78—79
Sesamum—		
Area	iv	2, 3, 7, 37—47
Shanbog	...	78
Shan States	i	...
Sheep	v	60—68
Sikkim—		
Area	ii	...
Population	ii	...
Simla Hill States—		
Area	ii	13
Area under crops	...	42—43, 56—57
Area under irrigation	...	32—33
Classification of area	...	20
Population	ii	...
Sirmur—		
Area	ii	12
Area under crops	...	42—43, 54—55
Area under irrigation	...	30—31
Classification of area	...	19
Population	ii	...
Source of the statistics	i	...
Sown area	iii	2—5, 7, 15—21
Sown more than once	iv, v	49—59
Spices (*see* Condiments)		7, 37—47
Sugar	iv	2, 3, 7, 37—47
Sugarcane	...	7, 37—47
Survey, professional	iii	2—5, 8—14
T		
Tanka	..	78, 79
Tanks, area irrigated from	iv	4, 5, 22—34
Tea	iv	2, 3, 6, 48—58
Tehri-Garhwal—		
Area	ii	14, 73
Area under crops	...	46—47, 58—59
Area under irrigation	...	34—35
Classification of area	...	21
Land revenue	v	73—77
Live-stock	v	68—69
Population	ii	73—77
Tobacco	iv	2, 3, 7, 48—58
Tonk—		
Area	iii	11, 72, 79
Area under crops	...	40—41, 52—53
Area under irrigation	...	28—29
Classification of area	...	18
Land revenue	...	72—76
Live-stock	v	66—67
Population	iii	72—76
T—*contd.*		
Travancore—		
Area	ii	9
Area under crops	...	38—39, 48—49
Area under irrigation	...	24—25
Classification of area	...	16
Live-stock	v	60—61
U		
Ubari	...	78—79
Udakdar	...	78
Uncultivated land	...	4, 5
United Provinces States—		
Area	i	14
Area under crops	...	46—47, 58—59
Area under irrigation	...	34—35
Classification of area	...	21
Live-stock	...	68—69
Population	i	...
V		
Vegetables (*see* Fruits)	...	...
Vernacular terms, meanings of	v	78
Village papers, area by	iv	2—5, 8—14
Village community	...	72—76
W		
Waste, culturable	iv	2—5, 15—21
Watendari	...	78
Wells, area irrigated from	iv	2—5, 22—34
Wheat—		
Area	iv	2, 3, 6, 36—46
Irrigated area	...	4, 5, 22—34
Y		
Young stock (calves, etc.)	v	60—69
Z		
Zamindari	...	70—77, 78—81
Zamindari-bil-ijmal	...	78

MGIPC—S4—11-1-289—26-8-25—800.

Map showing the Departure of sown area and that of Rainfall in 1924-25.

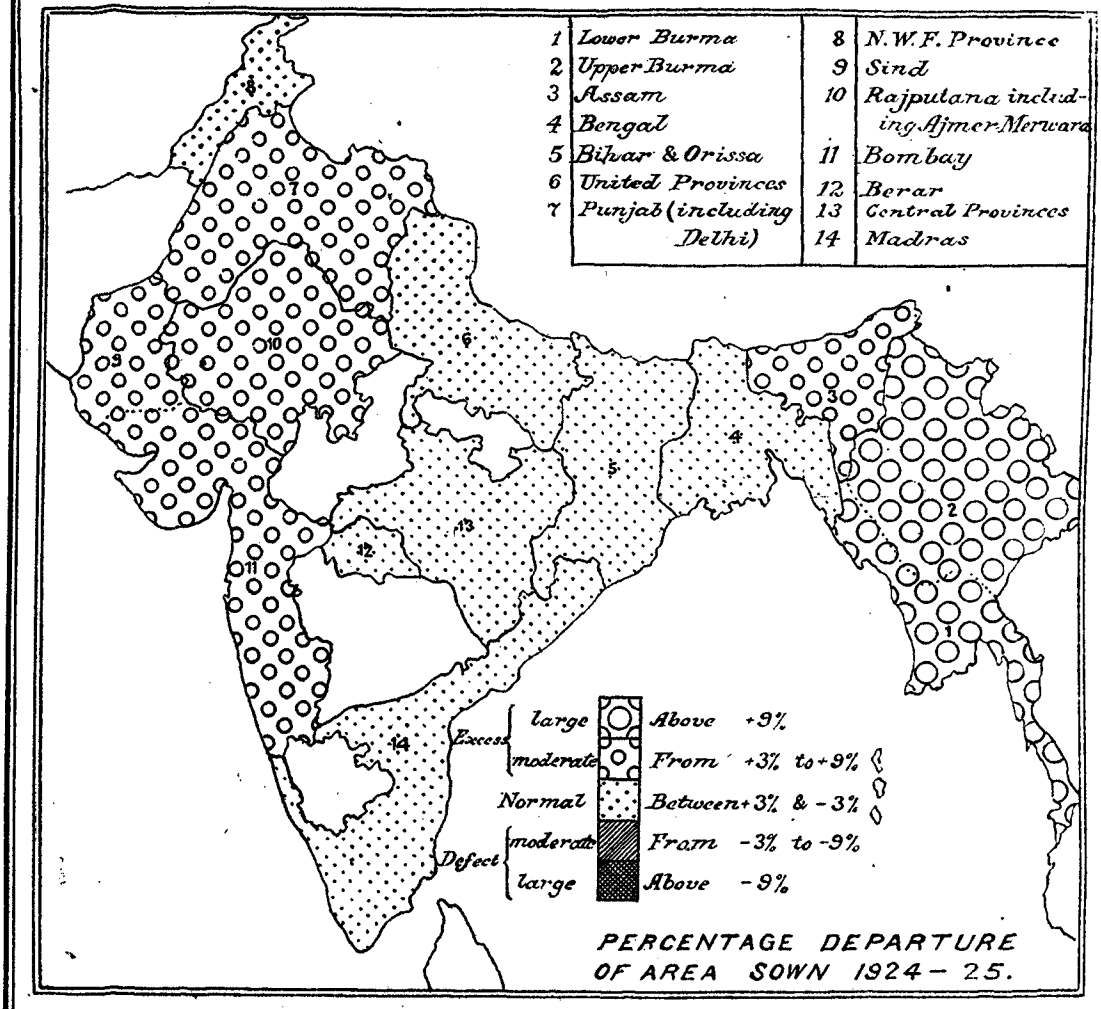

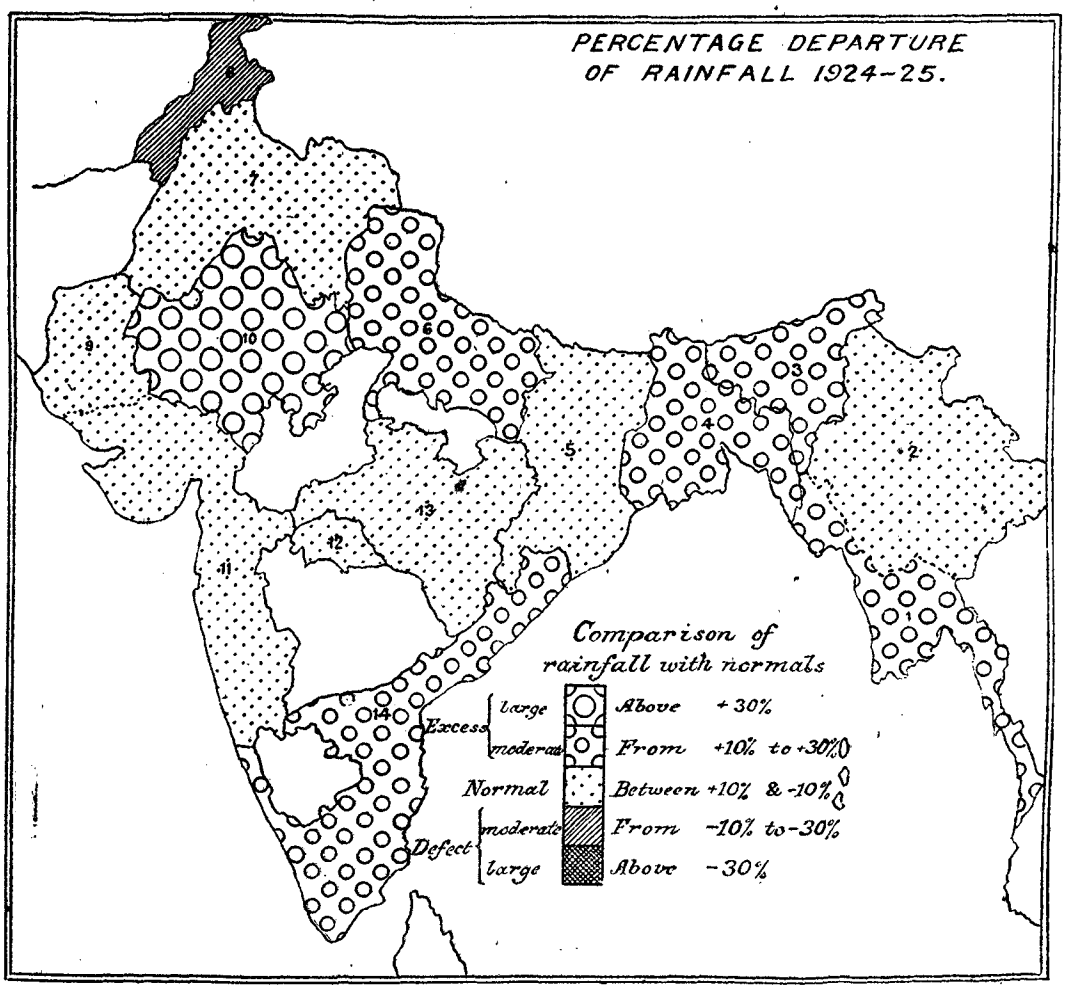
PERCENTAGE DEPARTURE OF RAINFALL 1924-25.
Comparison of rainfall with normals
Excess large Above +30%
moderate From +10% to +30%
Normal Between +10% & -10%
Defect moderate From -10% to -30%
large Above -30%

NOTE.—For the actual figures of rainfall, reference may be made to the publication entitled "Rainfall of India" issued by the Meteorological Department.

FORTY-FIRST ISSUE

DEPARTMENT OF COMMERCIAL INTELLIGENCE AND STATISTICS, INDIA

Agricultural Statistics of India

1924-25

Volume I

Area, Classification of Area, Area under Irrigation, Area under Crops, Live-Stock, Land Revenue Assessment and Harvest Prices in British India.

Published by order of the Governor-General in Council

CALCUTTA: GOVERNMENT OF INDIA
CENTRAL PUBLICATION BRANCH
1927

CONTENTS

	Pages.
Introductory Note	i—ix
(1) Map of India showing the departure of area sown and that of rainfall in 1924-25 from the average of the preceding ten years	*Frontispiece*
Charts illustrating—	
(2) Total area sown, area under food crops, current fallows (reversed), and variations in rainfall as compared with normal	xi
(3) Total wheat area, unirrigated wheat area, and rainfall in wheat-growing tracts (June to February)	
(4) Total cultivable area, total uncultivable area, net area sown, culturable waste other than fallow, and current fallows	
(5) Total area sown, total area under food crops, total irrigated area sown, and total area under non-food crops	
(6) Area under rice, wheat, millets, oilseeds, cotton, jute, and other crops	
(7) Total area sown and area under different crops	
(8) Total live-stock divided between bovine, ovine, and others	
(9) Shares of provinces in the total area under principal crops	
(10) Harvest prices of principal crops	

Summary Tables

No.		
1.	General summary, 1905-06 to 1924-25	2—3
2.	Area cultivated and uncultivated in 1924-25	4
3.	Area under irrigation in 1924-25	5
4.	Area under different crops cultivated in 1924-25	6—7
5.	Number of live-stock, ploughs, and carts	8—9
6.	Area assessed and incidence of the land revenue assessment on area and population	10—11
7.	Harvest prices of principal crops in 1924-25	12
8.	Comparative statement showing acreage under certain crops in various countries of the World in 1925	13

General Tables

I.	—Area in each province during 1920-21 to 1924-25	14—15
II.	—Classification of Area in each province during 1920-21 to 1924-25	16—17
III.	—Area under Irrigation in each province during 1920-21 to 1924-25	18—21
IV.	—Area under crops and specification of crops in each province during 1920-21 to 1924-25	22—29
V.	—Live-stock, ploughs, and carts	30—33
VI.	—Incidence of the land revenue assessment on area and population	34—41
VII.	—Harvest prices of principal crops during 1920-21 to 1924-25	42—43

APPENDICES

Appendix A—	Average yield of principal crops—	
	Introductory note	47—49
	Table	50—53
,, B—	Explanatory notes for different tables for provinces	54—64
,, C—	Glossary of Vernacular terms used in the Volume	65—68
,, D—	Alphabetical List of Crops cultivated in India with their classification in Table IV	69—75
Index		77—81

Agricultural Statistics of India

1924-25

VOLUME I—BRITISH INDIA

Introductory Note

This annual volume is the forty-first of the series started in 1886 with statistics for 1884-85. As in the previous issue, figures for twenty years are shown in Summary table No. 1, and for five years in the provincial tables. A map showing the departure from the normal of sown area and that of rainfall in 1924-25 and other charts as detailed in the last paragraph of this note have, as usual, been incorporated in the volume. This volume, it may be noted, deals with the agricultural statistics of British Provinces, while Volume II deals with those of Indian States * as far as they are reported. Changes in the Volume

The statistics are compiled from annual returns furnished by the Governments of Bengal, Bombay, the Central Provinces, and Assam; the Chief Commissioner, Coorg, the Revenue Commissioner, North-West Frontier Province, the Commissioner, Ajmer-Merwara, the Commissioner of Settlements and Land Records, Burma, the Directors of Agriculture, Madras and Bihar and Orissa, the Directors of Land Records, Punjab and United Provinces; the Deputy Commissioner, Delhi, and the Political Agent in the Southern States of Central India, Manpur. Sources of Statistics

The statistics are given in seven separate tables, namely, I—Area; II—Classification of area; III—Area under irrigation; IV—Area under crops; V—Live-stock, ploughs, and carts; VI—Land Revenue assessment; and VII—Harvest prices. The totals of the figures given in these tables are shown in a series of summary tables, to which a table on world crops is added. In addition to these, there are four appendices, namely, Appendix A dealing with the average yields per acre of principal crops in each province;† Appendix B containing explanatory notes which are essential for the correct understanding of the different tables for the different provinces; Appendix C giving the meaning of vernacular terms used in the volume; and Appendix D containing an alphabetical list of crops cultivated in India and their classification in Table IV. Detailed tables and Appendices

The year to which the returns relate ends on 30th June, this being the generally recognised agricultural year, except in Assam where the year ends on 31st March and in the Central Provinces and Berar where it ends on 31st May. It should, however, be borne in mind that statistics relating to areas irrigated (Table III) and areas under crops and specification of crops (Table IV) generally include both the *kharif* and the *rabi* crops, and therefore actually relate to the year ended with the harvesting of the *rabi* or spring crops. Periods to which provincial returns relate

*In Appendix A (Volume I), however, figures relating to the Mysore State are shown separately.

†These together with district figures are separately published in the Blue Book entitled 'Quinquennial Report on the average yield per acre of principal crops in India, 1921-22.'

Total area and population of India

The total area of India is 1,818,000* square miles, or 1,163,604,000 acres, with a population of 319 millions according to the census of 1921. This may be divided as follows :—

	Acres	Population
(1) British Provinces (including Indian States within the political jurisdiction of Local Governments and Administrations) . . .	743,764,000	259,352,000
(2) Indian States having direct political relations with the Government of India	368,841,000	56,400,000
(3) Certain specially administered territories in the North-West Frontier Province (Tribal areas, etc.) not included under (1) . . .	16,293,000	2,686,000
(4) British Baluchistan (including administered areas) . . .	34,706,000	421,000
Total .	1,163,604,000	318,859,000

No returns of agricultural statistics are prepared either for item (3) certain specially administered territories in the North-West Frontier Province, or for item (4) British Baluchistan.

Table I Total area.

The total area of the British Provinces (item 1 above) shown in this volume—743,764,000 acres or 1,162,000 square miles—includes 76,118,000 acres, with a population of some 16 millions, belonging to Indian States, which are within the political jurisdiction of Local Governments and Administrations. These States comprise Manipur and the Khasi and Jaintia Hill States in Assam; Cooch Bihar and Tripura in Bengal; the Tributary States of Orissa and Chota Nagpur in Bihar and Orissa; Rampur, Tehri, and Benares in the United Provinces; the Ambala Division States and the Simla Hill States in the Punjab; the Phulera and Upper Tanawal States in the North-West Frontier Province; the Khairpur State, the Gujarat States (excluding Baroda), the Konkan States, the Deccan States, the Satara Jagirs, and the Southern Mahratta States in Bombay; and the Chhattisgarh States in the Central Provinces. Of these States, agricultural statistics are prepared for most of the States in the Punjab and the United Provinces, and a few States in Bombay; but they are dealt with in Volume II along with the States having direct political relations with the Government of India (item 2).

Thus, by deducting 76,118,000 acres belonging to Indian States from the total area of 743,764,000 acres included in British Provinces, the remainder, 667,646,000 acres, is shown in Table I, and this represents the area of British territory according to professional survey. The professional survey is that carried out by the Survey of India in Northern India, and by the corresponding departments in the Southern Presidencies. The agricultural statistics are, however, prepared in a number of provinces or parts of provinces from "village papers," *i.e.*, papers prepared by the village accountants for the purpose of assessment and collection of land revenue. The area given in the village papers of the United Provinces, the Central Provinces, Madras, the Punjab, and the North-West Frontier Province differs to some extent from the area ascertained by professional survey. The causes of this difference are: (*a*) while the surveyed area of a district or province is calculated in block, the area by village papers represents the added total of field and village areas, and (*b*) the system followed as regards the inclusion or exclusion of areas covered by water, buildings, roads, and rail roads is not uniform in the two sets of returns. Substituting the area by village papers for the area by survey in respect of provinces and tracts where the two sets of returns differ, the actual area of British territory for which statistics are given in this volume is 664,538,000 acres, as against 667,646,000 acres according to the professional survey.

* The difference between this area and that shown in the Census report of 1921 is due mainly to the exclusion of certain tracts of Burma, especially Putao, from the Census return. A considerable part of Putao amounting to over 6 million acres is excluded from the Census report.

This area is, for the purpose of Agricultural Statistics, classified as shown in the margin. Of the total area, 86,514,000 acres, or 13 per cent, are occupied by forests; and the area not available for cultivation, *i.e.*, land absolutely barren or unculturable or covered by buildings, water, and roads, or otherwise appropriated to uses other than agriculture, amounts to 150,971,000 acres or 23 per cent. The balance, 427,053,000 acres or 64 per cent, represents the area available for cultivation. Of this, 152,894,000 acres, or 23 per cent of the total area, represent culturable waste other than fallow, *i.e.*, land available for cultivation but not taken up, and 47,179,000 acres, or 7 per cent, were kept fallow in the year of report. The net area actually sown with crops during 1924-25 was therefore 226,980,000 acres, or 34 per cent of the total area, as against 222,485,000 acres in the preceding year, or an increase of 2 per cent. If, however, areas sown more than once are taken as separate areas for each crop, the gross sown area in the year of report amounts to 259,784,000 acres, as against 253,662,000 acres in the preceding year. The proportion of the net sown to total area and the number of population per 100 acres of sown area in each province are stated in the margin. The proportion of sown to total area in the year under review was highest in Delhi and lowest in Burma.

Table II Classification of area

Net area sown

	Acres (1,000)	Per cent
Forests	86,514	13·0
Not available for cultivation	150,971	22·7
Culturable waste other than fallow	152,894	23·0
Current fallows	47,179	7·1
Net area sown	226,980	34·2
Total	664,538	100

	Proportion of sown to total area	Population per 100 acres of sown area
Delhi	59 per cent	224
United Provinces	52 „	129
Bihar and Orissa	48 „	135
Bengal	48 „	195
Punjab	45 „	77
Bombay	40 „	57
Central Provinces and Berar	39 „	56
Madras	37 „	127
North-West Frontier Province	26 „	102
Ajmer-Merwara and Manpur	20 „	140
Assam	18 „	125
Coorg	13 „	120
Burma	11 „	78
British India	34 „	108

Forests

The term "forests" in the returns of Agricultural Statistics means "any land classed or administered as forest under any legal enactment dealing with forests." Any cultivated area existing within such forests may, however, be excluded from that head and entered in the column "net area sown." The forest areas returned in the Agricultural Statistics do not agree in most cases with those stated in the Reports on the Administration of the Forest Department for various reasons,* the chief amongst which are (1) the forest administration reports and the returns of agricultural statistics relate in many cases to different periods, (2) the administration reports relate exclusively to forests worked by the Forest Department, while the tables of agricultural statistics include, in addition, forest areas administered by district officers, and (3) certain village and other lands not covered by forests but worked by the Forest Department and returned as forest lands by that Department, are not treated as forests in the returns of Agricultural Statistics but are included under the proper heads of cultivated or uncultivated lands as the case may be. Of the total forest area (86,514,000 acres in 1924-25), 23 per cent lies in Burma, 19 per cent in the Central Provinces and Berar, 15 per cent in the Madras Presidency, 11 per cent each in the United Provinces and Bombay, and the remaining 21 per cent in the other provinces.

Area not available for cultivation

Most of the barren and unculturable lands lies naturally in the hilly tracts of Burma and of Southern India and in the dry and desert regions of north-western India. Burma contains 36 per cent of the total area of the head "not available for cultivation" (150,971,000 acres in 1924-25), the Madras Presidency 14 per cent, Bombay 13 per cent, and the Punjab 8 per cent.

Culturable waste other than fallow

The head "culturable waste other than fallow" shows lands available for cultivation but not yet taken up. It includes areas such as groves not classed in the area sown and also areas under bamboos and thatching grass when not

*For detailed information in respect of provinces, *see* notes in Appendix B (Table II).

forming parts of forest areas.* Of the total culturable waste land (152,894,000 acres in 1924-25), 39 per cent was in Burma, 11 per cent in Assam, 10 per cent each in the Central Provinces and Berar and the Punjab, 8 per cent in the Madras Presidency, and the remaining 22 per cent in the other provinces.

Current fallows

The maximum period for which land left uncultivated is reckoned as fallow varies according to local laws and customs in the different provinces, from two years in the Punjab and the North-West Frontier Province to ten years in the Bombay Presidency. After this period the land, if still left uncultivated, is treated as abandoned and included under the head "culturable waste." Owing to this diversity of practice, the classification of area as "culturable waste" and "current fallows" is of doubtful statistical accuracy; a plot of land, for instance, left uncultivated for, say, six years, would be treated as fallow in the Bombay Presidency, but as culturable waste in the Punjab. The total area returned as "current fallow" in 1924-25 was 47,179,000 acres, as against 49,620,000 acres in the preceding year, or a decrease of 5 per cent.

Table III
Irrigation

The total area irrigated in 1924-25 was 45,299,000 acres, as against 44,925,000 acres in the preceding year. Of this area, 19,985,000 acres were irrigated from Government canals, 3,640,000 acres from private canals, 10,570,000 acres from wells, 5,968,000 acres from tanks, and 5,136,000 acres from other sources of irrigation. In India irrigation is ordinarily resorted to on an extensive scale in tracts where the rainfall is most precarious. In Lower Burma, Assam, Eastern Bengal, and the Malabar Coast (including the Konkan), where the rainfall is ordinarily heavy, the crops hardly need the help of irrigation, unless there is an unusual scarcity of rain. Of the total area irrigated in 1924-25, the Punjab accounted for 29 per cent, the Madras Presidency 20 per cent, the United Provinces 19 per cent, Bihar and Orissa 12 per cent, Bombay 9 per cent, and the other provinces the remaining 11 per cent. The proportion of irrigated to total area sown in each province is stated in the margin.

	Proportion of irrigated to total sown area
Punjab	49 per cent
North-West Frontier Province	39 "
Ajmer-Merwara and Manpur	31 "
Madras	27 "
United Provinces	24 "
Bihar and Orissa	21 "
Delhi	13 "
Bombay	13 "
Burma	9 "
Assam	7 "
Bengal	5 "
Central Provinces and Berar	4 "
Coorg	3 "

The figures of irrigated areas do not take into account areas sown more than once during the year with the help of irrigation, but indicate the extent of land actually irrigated. Counting areas sown more than once as separate areas for each crop, the gross area of irrigated crops was 48,429,000 acres in 1924-25. Of this area 83 per cent was under food crops and the remainder under non-food crops. Of the former 17,067,000 acres were under rice, 8,790,000 acres under wheat, 2,163,000 acres under barley, 1,368,000 acres under jowar, 1,113,000 acres under bajra, 768,000 acres under maize, 1,570,000 acres under sugarcane, and the remaining 7,594,000 acres under other food crops. Of the irrigated non-food crop area, 3,142,000 acres were occupied by cotton. These statistics of irrigated crops are in some cases defective as explained in the notes in Appendix B (page 58) and at the foot of Table III (pages 18-21).

Table IV
Area under crops

The areas cultivated with the different crops represent the areas actually sown, whether the crop comes to maturity or not, except in cases where fields, owing to the failure of the first sowings, have been devoted to other crops, and in these cases the area first sown is omitted. In cases where two or more crops are grown together on the same field, an estimate is made of the area covered by each, and the areas so estimated are separately returned under the respective crop headings. The estimate is made by the village accountant, or is subsequently determined on formulæ prescribed by the provincial authorities. In certain tracts, where the village staff does not exist, estimates are framed on the best available information. An exception to the above rule is, however, made in the United Provinces, where the area sown with unimportant mixed crops, for which no separate heading is provided in the provincial crop statements.

*For detailed information in respect of provinces, *see* notes in Appendix B (Table II).

is assigned to the principal crops by the village accountant. In the same province this procedure is also followed in the case of oilseeds thinly sown in combination with food-grains, and in this case the whole area of the mixed field is assigned to food-grains.

Classification of area sown

The gross area cultivated with crops covered, as stated before, nearly 260 million acres in 1924-25. The different classes of crops and the area occupied by each class are stated in the margin. Of the total sown area, food-crops occupied about 210,654,000 acres or 81 per cent and non-food crops about 48,787,000 acres or 19 per cent. Of the food-crops, food-grains (cereals and pulses) covered as much as 200,215,000 acres,† or 77 per cent of the total area sown, and other food-crops (condiments and spices, sugar, fruits and vegetables, and miscellaneous food-crops * together) some 10,439,000 acres or only 4 per cent of the total. Of non-food crops, fibres such as cotton, jute, hemp, etc., occupied 20,982,000 acres or 8 per cent of the total area sown, and oilseeds 15,014,000 acres‡ or 6 per cent. The other non-food crops *—dyes and tanning materials, drugs and narcotics (tobacco, tea, coffee, opium, etc.), fodder crops, and miscellaneous non-food crops together—occupied about 12,791,000 acres or 5 per cent of the total.

	Acres (1,000)	Per cent of total
Food-grains	200,215	77·2
Condiments and spices	1,432	0·6
Sugar	2,655	1·0
Fruits and vegetables	5,210	2·0
Miscellaneous food-crops	1,142	0·4
Total food-crops (*a*)	210,654	81·2
Oilseeds	15,014	5·8
Fibres	20,982	8·1
Dyes and Tanning materials	721	0·3
Drugs and narcotics	2,252	0·8
Fodder crops	8,836	3·4
Miscellaneous non-food crops	982	0·4
Total non-food crops (*a*)	48,787	18·8

Food-grains

The area under food-grains (200,215,000 acres) showed an increase of 3,215,000 acres or 2 per cent as compared with the preceding year. The actual increase or decrease under each kind of food-grains is stated in the marginal table. It will be seen that rice, wheat, jowar and gram showed increases while others showed decreases. Of the total area shown in the table under food-grains, 19 per cent was in the United Provinces,† 14 per cent in the Madras Presidency, 13 per cent in Bihar and Orissa, 12 per cent in the Punjab, 11 per cent each in Bombay and Bengal, 9 per cent in the Central Provinces, and the remaining 11 per cent in the other provinces.

	1924-25	1923-24	Increase (+) or Decrease (—)
	Acres (1,000)	Acres (1,000)	Acres (1,000)
Rice	79,306	77,201	+2,105
Wheat	24,848	24,294	+554
Barley	6,970	7,181	—211
Jowar	22,470	21,138	+1,332
Bajra	11,966	13,675	—1,709
Ragi	3,980	4,220	—240
Maize	5,848	5,842	—494
Gram	16,552	14,438	+2,114
Other grains and pulses	28,775	29,011	—236

Oilseeds

The area under oilseeds (15,014,000 acres) showed an increase of 759,000 acres, or 5 per cent as compared with the preceding year. The actual increase or decrease under each kind of oilseeds is stated in the margin. Of the total area under oilseeds shown in this table, 25 per cent was in the Madras Presidency, 15 per cent in the Central Provinces and Berar, 14 per cent in Bihar and Orissa, 10 per cent each in Burma and the Punjab, 9 per cent in Bombay, 7 per cent in Bengal, 6 per cent in the United Provinces,‡ and the remaining 4 per cent in other territories.

	1924-25	1923-24	Increase (+) or Decrease (—
	Acres (1,000)	Acres (1,000)	Acres (1,000)
Linseed	2,560	2,645	—85
Sesamum	3,525	3,235	+290
Rape and mustard	3,920	3,652	+268
Other oilseeds	5,009	4,723	+286

(*a*) The total of food crops and non-food crops does not agree with the gross cultivated area stated above for the reasons explained in footnote (*b*) on page 7.

*For a list of these crops, *vide* Appendix D.

†In the United Provinces, the whole of the area sown with food-grains mixed with oilseeds is shown under food-grains. The area included under food-grains, which was really sown with oilseeds (as a mixed crop), is roughly estimated to have been 4 million acres in the whole province in 1924-25. Excluding this area of 4 million acres under oilseeds, the total area under food-grains in British India in 1924-25 would come to 196 million acres instead of 200 million acres.

‡The figures shown under the several heads of oilseeds in Table IV against the United Provinces represent areas under "pure" oilseeds, *i.e.*, oilseeds sown unmixed with any other crop, excluding the oilseeds which are thinly sown in combination with wheat, barley, gram, and other food crops. If the areas occupied by the scattered oilseeds plants were added up, it is estimated very roughly that they would amount in 1924-25 for the whole of the United Provinces to 4 million acres. Including this area, the total area under oilseeds in British India in 1924-25 would come to 19 million acres.

Condiments and spices

The total area under condiments and spices in 1924-25 was 1,432,000 acres, as against 1,526,000 acres in the preceding year. Spices are grown mostly in the southern parts of India, the Madras Presidency alone accounting for about 46 per cent of the total area under condiments and spices in 1924-25.

Sugar

The total area occupied by sugar-yielding plants in 1924-25 was 2,655,000 acres, as against 3,045,000 acres in the preceding year, or a decrease of 390,000 acres or 13 per cent. Of this area, 2,487,000 acres were under sugarcane, as against 2,880,000 acres in the preceding year. Of the sugarcane area, 52 per cent was in the United Provinces, 16 per cent in the Punjab, 12 per cent in Bihar and Orissa, 8 per cent in Bengal, and 4 per cent in the Madras Presidency. The other sugar-yielding plants, namely, date palm and palmyra palm, occupied a total area of 168,000 acres as against 165,000 acres in the preceding year. Of this area the Madras Presidency accounted for 52 per cent and Bengal 33 per cent.

Fibres

Fibre crops occupied 20,982,000 acres in 1924-25, as against 18,414,000 acres in the preceding year, or an increase of 2,568,000 acres or 14 per cent. The actual increase or decrease under the several kinds of fibres is shown in the marginal table. The area under cotton showed an increase of 13 per cent. Of the total cotton area, 31 per cent was in Bombay, 30 per cent in the Central Provinces and Berar, 16 per cent in the Madras Presidency, 13 per cent in the Punjab, and 6 per cent in the United Provinces. The area under jute showed an increase of 18 per cent. Of the total jute area 86 per cent was in Bengal and the remaining 14 per cent in the adjoining provinces of Bihar and Orissa and Assam. Other fibres together also showed an increase of 18 per cent as compared with the preceding year.

	1924-25 Acres (1,000)	1923-24 Acres (1,000)	Increase (+) or Decrease (—) Acres (1,000)
Cotton	17,414	15,382	+2,032
Jute	2,738	2,329	+409
Other fibres	830	703	+127

Dyes and Tanning materials

The total area under dyes and tanning materials was 721,000 acres in 1924-25. Of this, the area under indigo was 107,000 acres, showing a decrease of 68,000 acres or 39 per cent. Of the total indigo area, 65 per cent was in the Madras Presidency, 15 per cent in Bihar and Orissa, 12 per cent in the United Provinces and 6 per cent in the Punjab. Other dyes and tanning materials covered an aggregate area of 614,000 acres.

Drugs and narcotics

Drugs and narcotics occupied 2,252,000 acres in 1924-25, as against 2,218,000 acres in the preceding year, an increase of 34,000 acres. The actual increase or decrease under each kind of drugs and narcotics is stated in the marginal table.

	1924-25 Acres (1,000)	1923-24 Acres (1,000)	Increase (+) or Decrease (—) Acres (1,000)
Opium	127	142	—15
Coffee	94	96	—2
Tea	716	713	+3
Tobacco	1,066	1,026	+40
Other drugs and narcotics	249	241	+8

Fodder crops

The head "fodder crops" shows only those crops which are used exclusively as fodder in normal times. These are oats, field vetch, guinea grass, lucerne, fodder jowar, and carob or locust tree. The total area under fodder crops in 1924-25 was 8,836,000 acres, as against 8,764,000 acres in the preceding year.

Fruits and vegetables including root crops

The total area under fruits and vegetable crops in 1924-25 was 5,210,000 acres, the same as in the preceding year. [For the names of the fruits and vegetable crops cultivated in India, see page 27 and Appendix D.]

Miscellaneous crops

The total area occupied by miscellaneous crops, that is, crops not classified under any of the heads specified above, was 2,124,000 acres. Of this, about 1,142,000 acres were occupied by miscellaneous food-crops and about 982,000 acres by miscellaneous non-food crops. [For the names of the crops included under these heads, see footnotes on page 27 and Appendix D.]

Area sown more than once

The total extent of land on which more than one crop was cultivated during the year was 32,804,000 acres, as against 31,176,000 acres in the preceding year.

The statistics recorded in Table V are based on cattle censuses. The census is taken annually in certain provinces and quinquennially in others.* The first general quinquennial census was taken in 1919-20 and the second in 1924-25. Live-stock in cities and cantonments are included wherever it is possible to secure their enumeration. The animals are divided into three classes, namely, (1) bovine, comprising oxen and buffaloes, (2) ovine, comprising sheep and goats, and (3) others, comprising horses and ponies, mules, donkeys, and camels. The total number of live-stock of each of these three classes in each province, together with the numbers of ploughs and carts, is stated in the margin. Of the total number of live-stock of the bovine class (151 millions), which is cattle proper, the United Provinces accounted for 20 per cent, Bengal 17, Madras 15, Bihar and Orissa 14, the Punjab 10, the Central Provinces and Berar 8, Bombay 7, and the remaining provinces 9 per cent. In the case of stock of the ovine class (sheep and goats), however, Madras accounted for 31 per cent of the total, followed by the United Provinces (15 per cent), the Punjab (14 per cent), Bihar and Orissa, Bengal and Bombay (11 per cent each). The table below shows the number of live-stock of the bovine class (cattle proper) per 100 acres of sown area and per 100 of the population in each province :—

Table V
Live-stock, ploughs and carts

Number in thousands

	Bovine	Ovine	Others	Ploughs	Carts
Madras	22,111	19,269	164	4,472	1,099
Bombay	10,806	6,525	580	1,458	741
Bengal	25,491	6,718	128	4,689	855
United Provinces	31,046	9,627	801	5,042	963
Punjab	15,237	8,738	1,298	2,324	314
Burma	6,267	349	115	783	717
Bihar and Orissa	20,728	7,003	207	3,327	549
Central Provinces and Berar	11,671	1,688	155	1,479	963
Assam	5,785	924	22	1,030	60
North-West Frontier Province	1,090	1,062	201	195	7
Ajmer-Merwara and Manpur	458	530	13	45	16
Coorg	133	4	1	29	1
Delhi	155	34	12	18	8
Total	150,978	62,471	3,697	24,891	6,293

	Number of cattle	
	Per 100 acres of sown area	Per 100 of population
Madras	66	52
Bombay	34	60
Bengal	108	56
United Provinces	88	68
Punjab	57	74
Burma	37	47
Bihar and Orissa	82	61
Central Provinces and Berar	47	84
Assam	97	77
North-West Frontier Province	49	48
Ajmer-Merwara and Manpur	128	91
Coorg	98	81
Delhi	71	32

It will be seen that the number of cattle per 100 acres of sown area ranges between 34 in Bombay and 128 in Ajmer-Merwara and Manpur, while the number per 100 of population varies from 32 in Delhi to 91 in Ajmer-Merwara and Manpur. The average for British India, as a whole, is 67 per 100 acres of sown area and 62 per 100 of the population.

The varieties of land tenure in the different provinces are included in Table VI and are given, as far as possible, under one or other of the following three heads, namely, (1) raiyatwari, (2) zamindari and village communities (temporarily settled), and (3) zamindari (permanently settled). When the revenue is assessed by the State, permanently or temporarily, on an individual or community owning an estate, and occupying a position identical with or analogous to that of a landlord, the tenure is known as *zamindari* or village community ; and when the revenue is assessed on individuals who are the actual occupants, or are accepted as representing the occupants, of smaller holdings, the tenure is known as *raiyatwari*. Under either system there may be rent-paying sub-tenants. Zamindari tenure may be either *permanently settled*, *i.e.*, where the land revenue has been fixed in perpetuity, or *temporarily settled*, *i.e.*, where the land revenue is fixed for a limited number of years only. Village

Table VI
Land Revenue Assessment

* In Burma, the Central Provinces and Berar, and Manpur Pargana the census is taken annually; in all other provinces it is taken quinquennially.

communities and *raiyatwari* tenures are, as a rule, temporarily settled, and the land revenue assessed on them is liable to change from time to time.

The following table shows the position in the surveyed areas of the various provinces, as regards the forms of land tenure, according to the latest statistics available, the figures roughly indicating the extent to which the different systems prevail :—

	Raiyatwari	Zamindari (individual proprietors or village communities) settled		Total
		Permanently	Temporarily	
	Acres (1,000)	Acres (1,000)	Acres (1,000)	Acres (1,000)
Madras	62,091	29,629	...	91,720
Bombay	74,946	...	3,912	78,858
Bengal	...	37,865	11,311	49,176
United Provinces	...	7,432	60,391	67,823
Punjab	...	...	56,320	56,320
Burma	155,653	...	...	155,653
Bihar and Orissa	...	41,889	11,223	53,112
Central Provinces and Berar	23,672*	...	40,429	64,101
Assam	27,547	3,931	1,690	33,168
North-West Frontier Province	...	...	8,383	8,383
Ajmer-Merwara	...	974	797	1,771
Manpur	31	...	...	31
Coorg	1,012	...	...	1,012
Delhi	...	...	368	368
Total	344,952	121,720	194,824	661,496

It will thus be seen that 52 per cent of the total area is held by *raiyatwari* proprietors, while 18 per cent is held by permanently settled and 30 per cent by temporarily settled *zamindari* proprietors.

The statistics for this table are collected annually in Burma, Assam, Ajmer-Merwara, Manpur, the Punjab, Delhi, the North-West Frontier Province, and the Central Provinces and Berar, and quinquennially in Bengal, Bihar and Orissa, the United Provinces, Bombay, Madras and Coorg. According to the latest statistics available, the total revenue from land (excluding cesses) for the whole of British India amounts to ₹38 crores. This represents the actual realisable demand † on account of the year, no account being taken either of the collection of arrears for past years, or of amounts remaining uncollected at the end of the year. The marginal table shows the total land revenue assessment, the total population, and the assessment per head of population in each province. For additional details, reference should be made to Table No. 14 on pages 34-41.

	Total revenue from land (₹1,000)	Total population (1,000)	Revenue per head
			R *a.*
Madras	7,28,39	42,319	1 11
Bombay	4,38,38	18,116	2 7
Bengal	2,91,58	45,788	— 10
United Provinces	6,99,58	45,376	1 9
Punjab	5,17,07	20,662	2 8
Burma	5,73,13‡	13,212	4 15‡
Bihar and Orissa	1,56,60	34,002	— 7
Central Provinces and Berar	2,19,85	13,913	1 9
Assam	1,05,35	7,469	1 7
North-West Frontier Province	25,91	2,276	1 2
Ajmer-Merwara	3,46	495	— 11
Manpur	16	6	2 9
Coorg	3,90	164	2 6
Delhi	4,52	488	— 15
Total	37,67,88	244,286	1 9

Table VII
Harvest prices

Table VII shows prices of staple crops at harvest-time. It will be seen from this table that the average prices of winter rice, rice (unhusked), wheat, barley,

* Including Government forests.

† Sums remitted on account of unoccupied lands, short crops, etc., are wholly excluded from this total amount in the case of provinces where all remissions are granted within the year to which the return relates, but in provinces where remissions are not granted or are only partially granted within the year, no deduction is made on account of remissions.

‡ Excluding districts for which figures for revenue are not available.

cholum or jowar, bajra, maize, gram, sugar (raw), jute, linseed rape and mustard, and tobacco were higher than in the previous year, while those of cotton, sesamum, and groundnut were lower.

Appendix A Average yield of crops

The Agricultural Department in each province maintains a statement of the average yield per acre of land of average quality, irrigated and unirrigated, of crops in each district. In order to test the accuracy of the standards of normal or average yield, and, if necessary, to revise them, a system of crop-cutting experiments exists in almost all the provinces. Under this system plots of land of average quality are selected, and the crops grown on them are cut and weighed in the presence of responsible officers of the district staff or of the Provincial Agricultural Department. The results of the experiments are reported to the head of the Provincial Agricultural Department, who revises the standards in the light of these returns, local enquiries and personal knowledge. This revision is ordinarily made once in five years, although crop-cutting experiments are usually carried out for the principal crops each year. The table in Appendix A shows the provincial averages as last revised with reference to the crop-cutting experiments and enquiries made up to 1921-22. The district figures are shown in the Blue Book styled "Quinquennial Report on the Average Yield per acre of Principal Crops in India for the period ending 1921-22."

Appendix B Explanatory notes
Appendix C Vernacular terms
Appendix D Classification of crops

Appendix B, as stated before, contains explanatory notes which are essential for the correct understanding of the different tables in the different provinces. Appendices C and D require little or no comment. Appendix C explains the vernacular terms used in this volume, and Appendix D the classification in Table IV of the various crops cultivated in India.

Charts

The map, charts, and diagrams exhibited in the volume illustrate—

(1) the departure of sown area and that of rainfall in 1924-25 from the average of the preceding ten years;
(2) variations in rainfall as compared with the normal in relation to the total area sown, food-crops area, and current fallows (reversed);
(3) the rainfall in wheat-growing tracts (June to February) as compared with the total and unirrigated wheat areas;
(4) total cultivable area, total uncultivable area, net area sown, culturable waste other than fallow, and current fallows;
(5) total area sown, total area under food crops, total irrigated area sown, and total area under non-food crops;
(6) area under rice, wheat, millets, oilseeds, cotton, jute, and other crops;
(7) total area sown and area under different crops;
(8) total live-stock divided between bovine, ovine, and others;
(9) shares of provinces in the total area under principal crops,
and (10) harvest prices of certain principal crops.

P. M. JOSEPH,
for *Director-General.*

Calcutta, September 30, 1926.

2. Total area sown, area under food crops, current fallows (reversed) and variations in rainfall, as compared with normal.

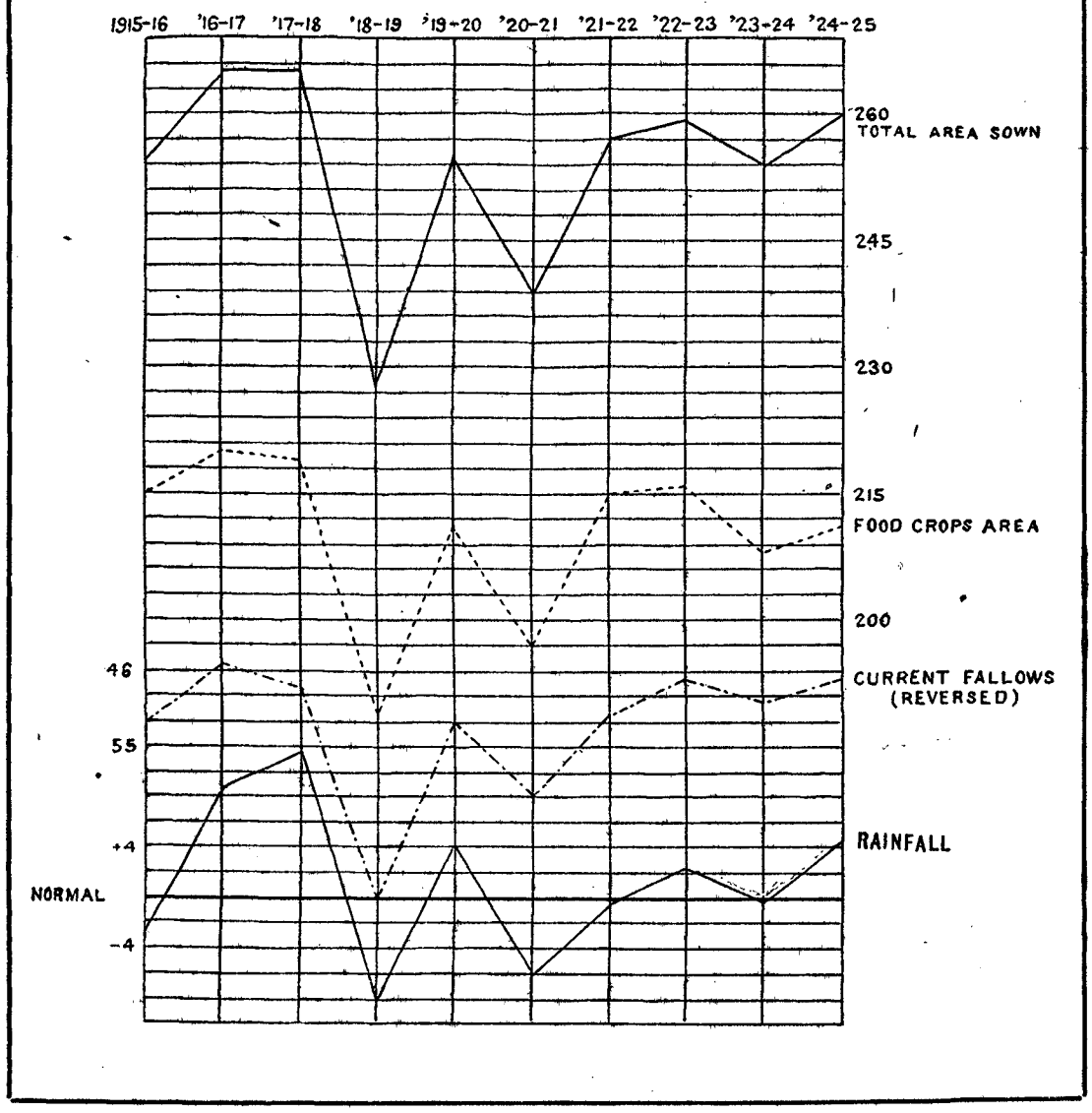

3. Total wheat area, unirrigated wheat area and rainfall in wheat-growing tracts (June to February).

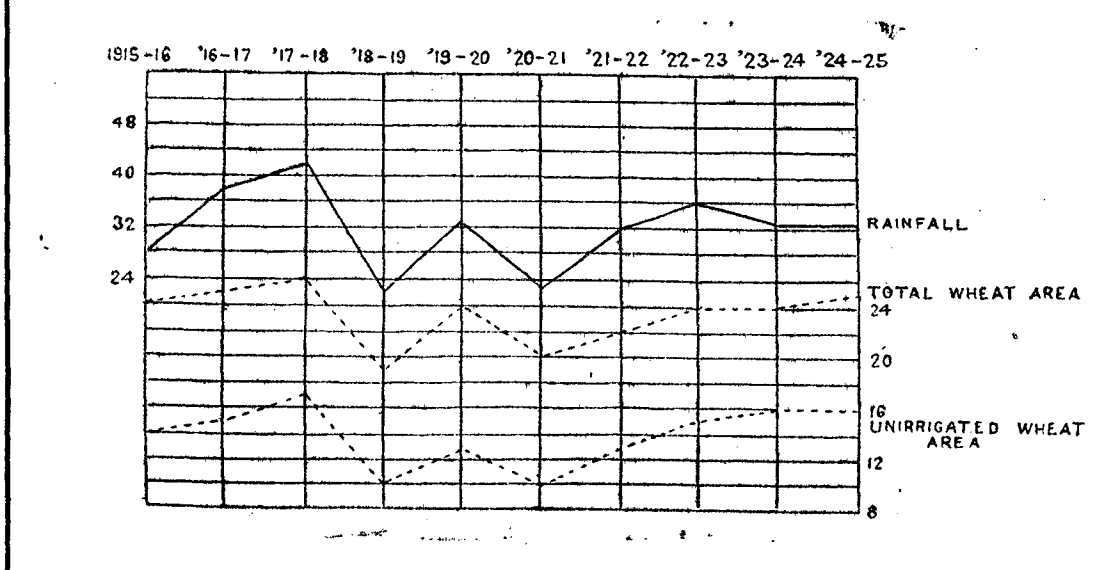

NOTE.—(1) In the above charts figures of area represent million acres, while these for rainfall inches.
(2) The scale of the curves in Chart No. 3 for "total wheat area" and "unirrigated wheat area" has, in order to effect a better comparison, been made much larger than that used for the curve showing "rainfall."

4. Total cultivable area, total uncultivable area, net area sown, culturable waste other than fallow and current fallows.

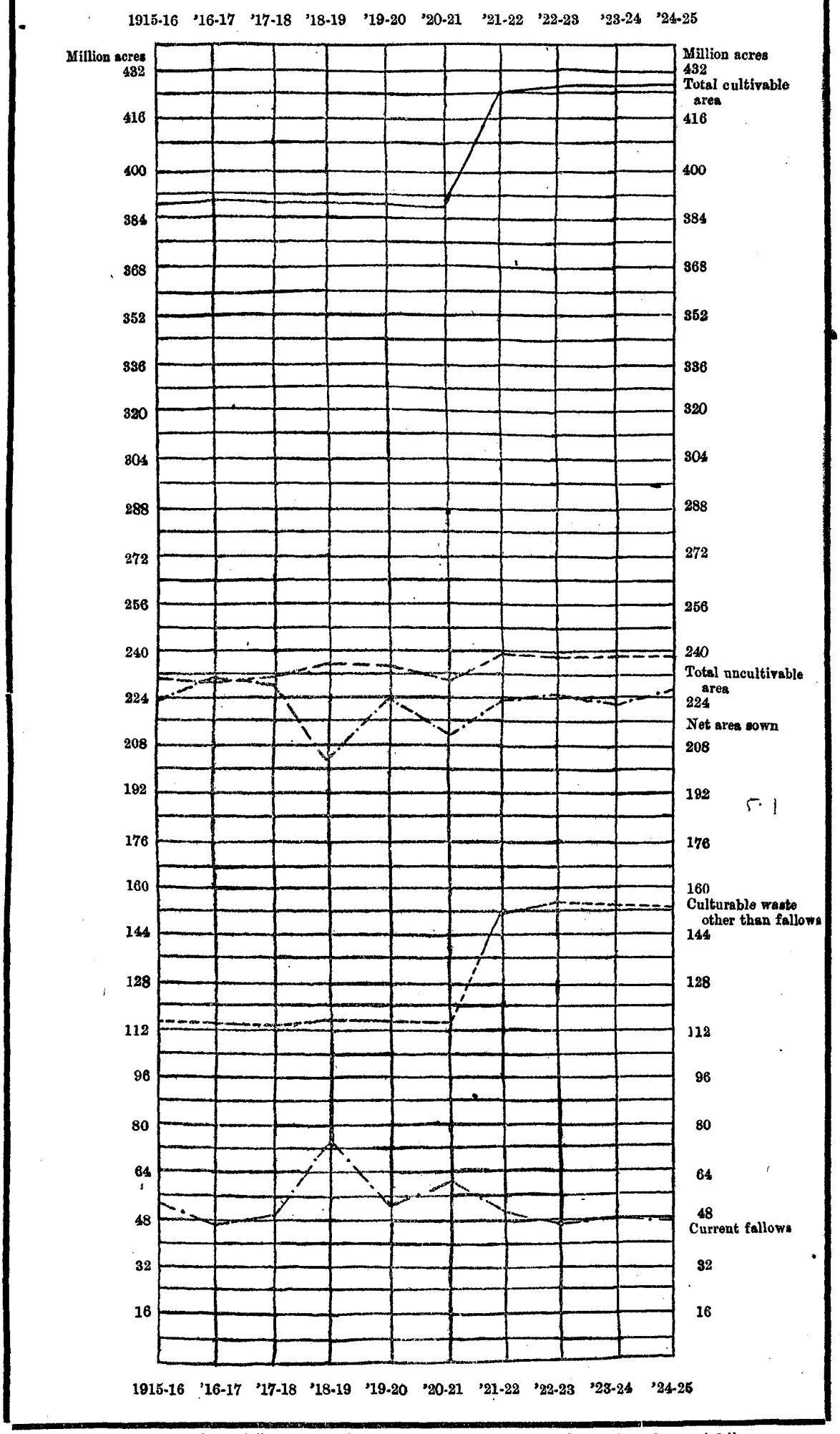

NOTE.– 1. "Total cultivable area" represents the sum of net area sown, culturable waste, and current fallows.
2. "Uncultivable area" includes the area under forest.
3. The sudden rise in the total cultivable and uncultivable area from 1921-22 is chiefly due to the addition of certain tracts in Burma from that year.

5. Total area sown, total area under food crops, total irrigated area sown, and total area under non-food crops.

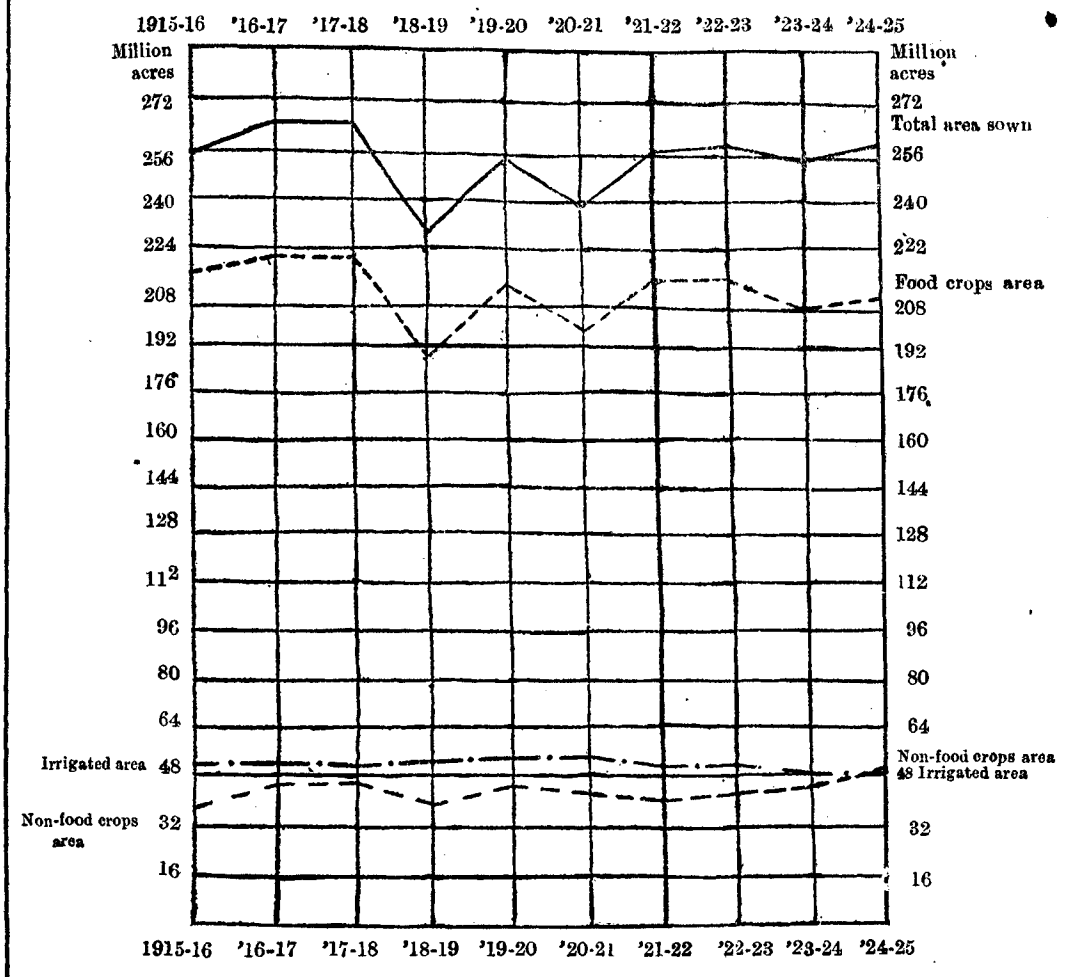

6. Area under rice, wheat, millets, oilseeds, cotton, jute, and other crops.

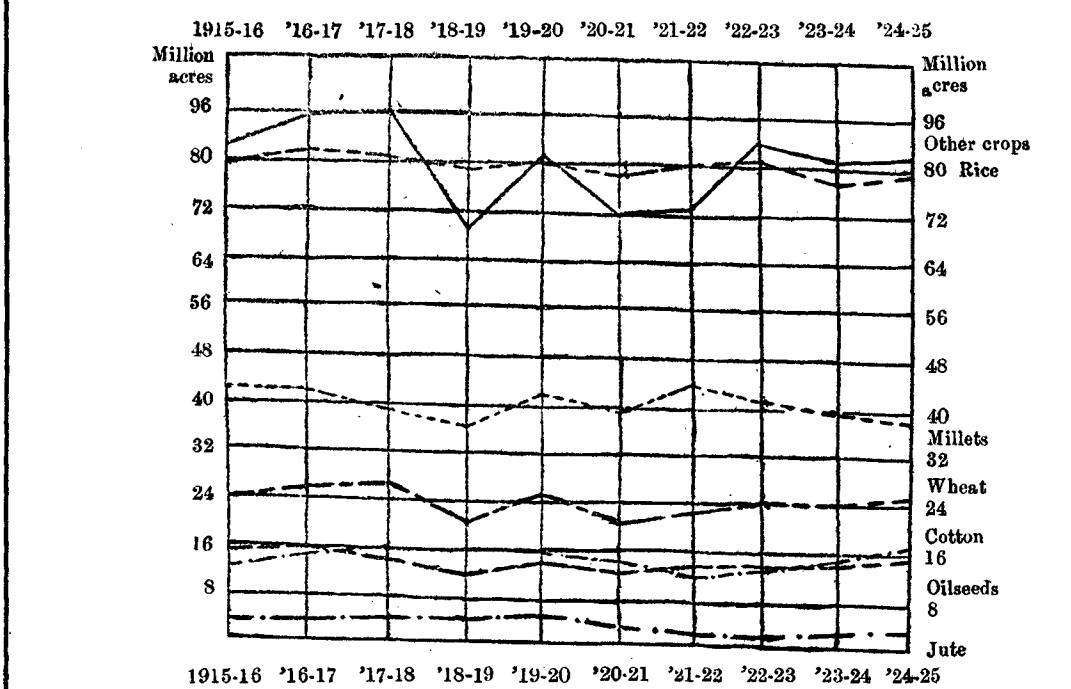

NOTE.—Millets represent jowar, bajra, and ragi.

7. Tota l area sown in 1924-25.

Total area sown	260 million acres
Area under food crops (unshaded)	211 ,, ,,
Area under non-food crops (shaded)	49 ,, ,,

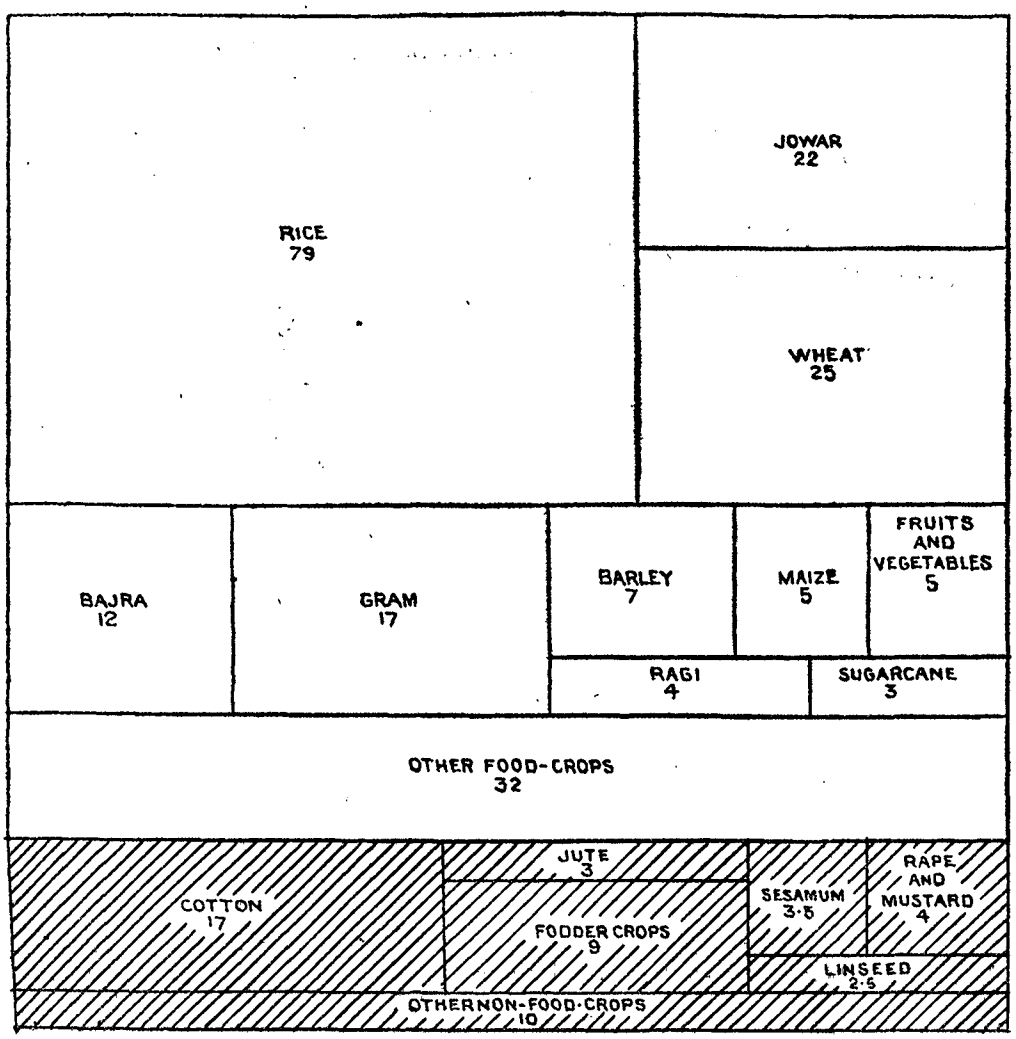

NOTE.—"Other food crops" are minor food-grains, condiments and spices and miscellaneous food crops.
"Other non-food crops" are oilseeds other than sesamum, linseed, rape and mustard; fibres other than cotton and jute; dyes; drugs and narcotics; and miscellaneous non-food crops.

8. Total livestock divided between bovine, ovine, and others in 1924-25, as compared with the year 1915-16.

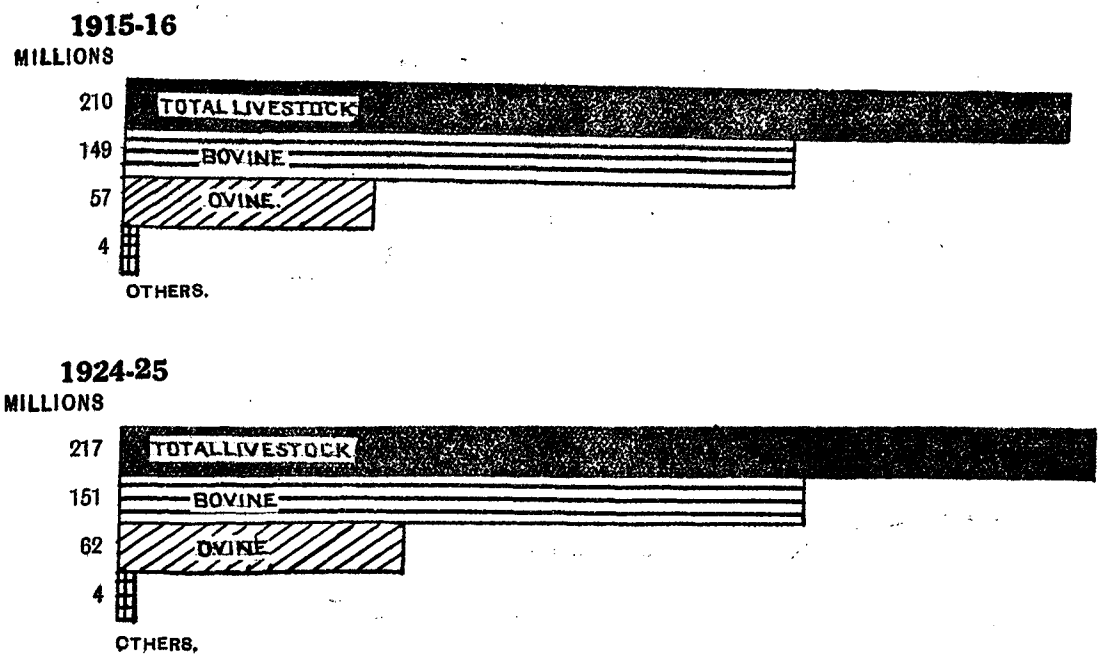

NOTE.—"Bovine" includes bulls and bullocks, buffaloes, calves and buffalo calves.
"Ovine" includes sheep and goats.
"Others" include horses and ponies, mules, donkeys, and camels.

9. Shares of provinces in the total area (in acres) under principal crops in 1924-25.

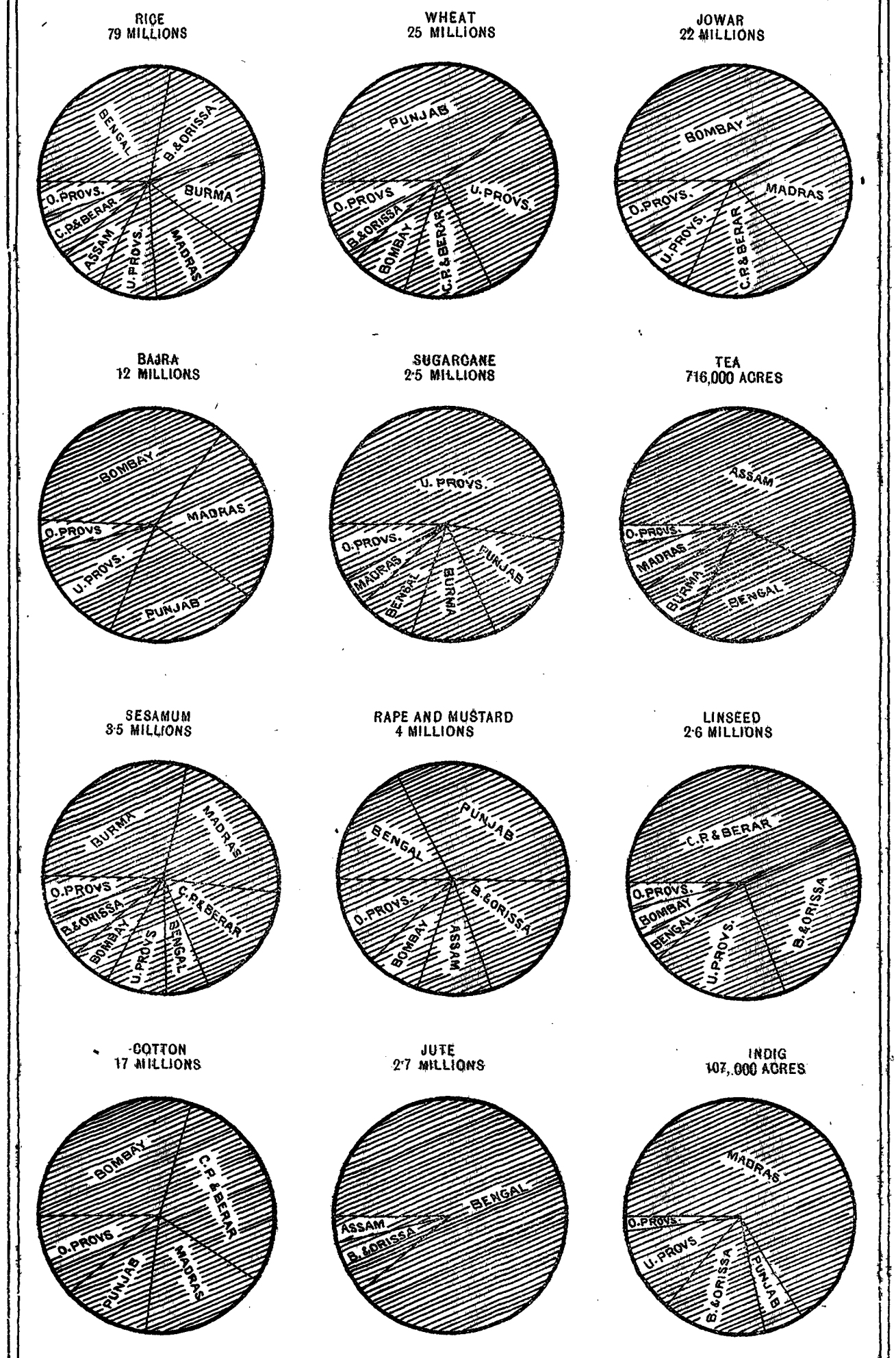

NOTE.—In this diagram, the circles for the different crops have no relation to each other ; they simply show the relative importance of each province in respect of each crop.

10. Harvest Prices (Rs. per maund) of Certain Principal Crops in India.

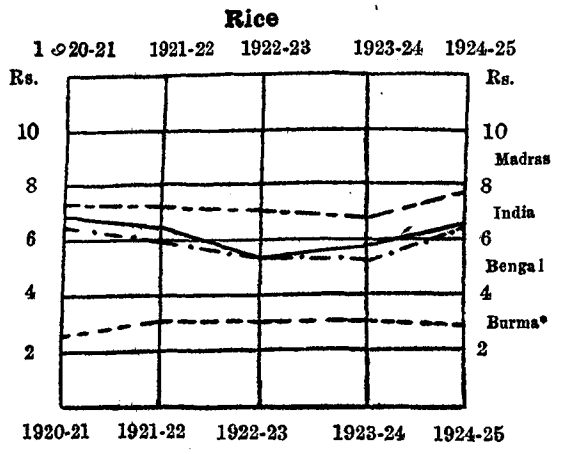

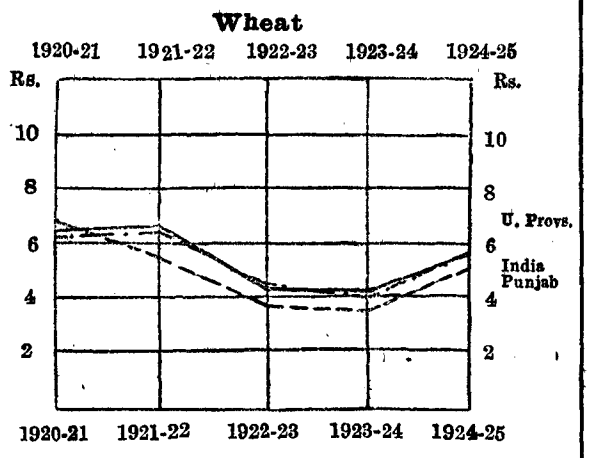

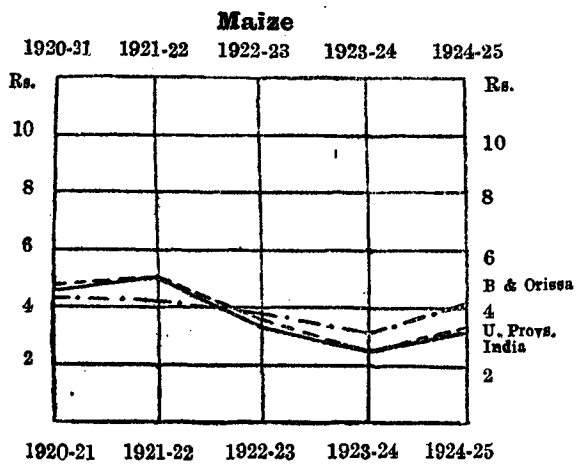

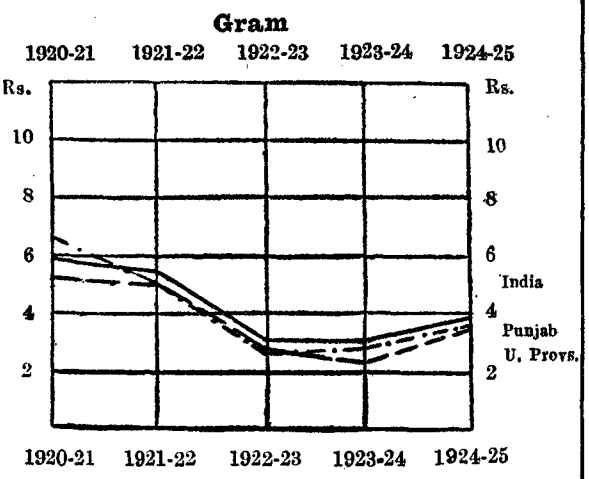

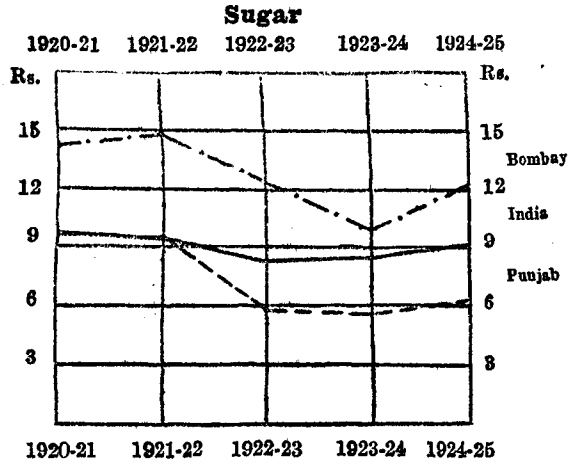

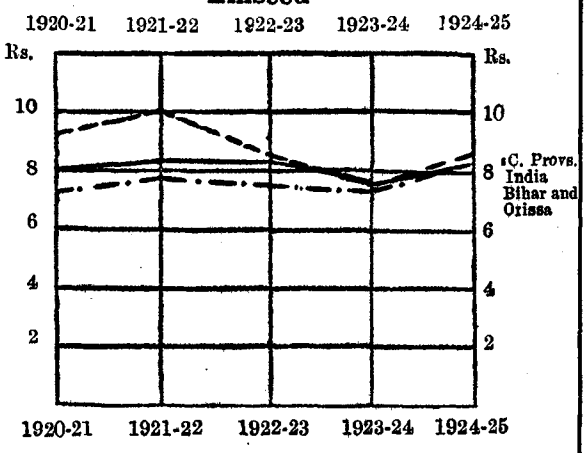

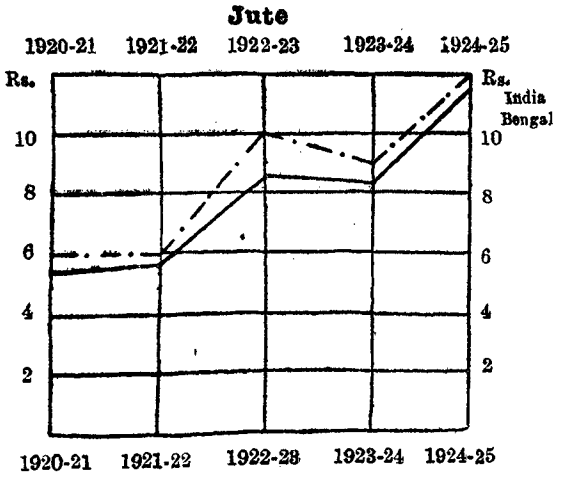

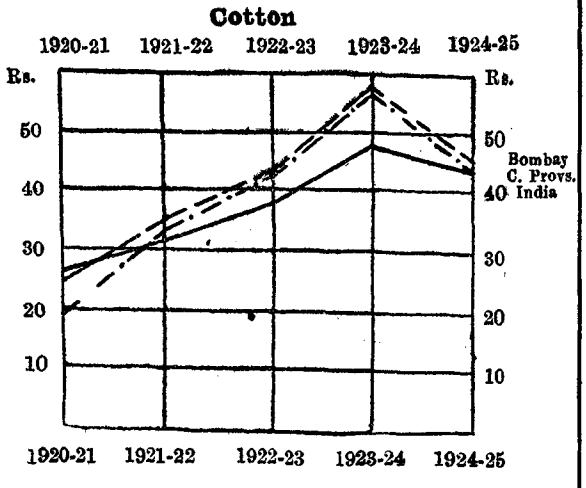

*Relates to rice-unhusked (Paddy)

TABLES

Summary Tables of the Agricultural Statistics of British India

No. 1—GENERAL SUMMARY, 1905-06 TO 1924-25

Classification of area

[Thousand acres

	1905-06 (a)	1906-07 (a)	1907-08	1908-09	1909-10	1910-11	1911-12	1912-13	1913-14	1914-15
Area by professional survey	556,599	583,739	619,456	623,135	624,359	618,581	618,606	618,927	619,594	619,392
Area according to village papers	557,237	579,570	615,333	621,385	621,729	615,717	616,121	616,738	617,191	617,013
Area under forest	67,976	81,748	83,425	82,489	81,190	80,613	80,851	82,400	82,623	82,935
Area not available for cultivation	135,829	137,164	153,527	157,637	157,627	149,994	149,605	146,387	147,169	145,427
Culturable waste other than fallow	104,647	106,697	113,288	113,066	114,665	115,097	114,814	115,025	115,587	115,079
Fallow land	41,601	39,935	54,209	50,153	45,335	46,948	54,869	48,760	52,620	45,890
Net area sown	207,684	214,026	210,884	218,040	222,912	223,065	215,982	224,166	219,192	227,682
Irrigated area	35,346	36,654	39,914	42,487	41,581	40,895	40,679	45,539	46,836	47,194

Area under food crops

[Thousand acres

Rice	73,400	73,541	75,981	72,801	78,731	78,524	76,637	78,752	76,908	77,669
Wheat	22,402	25,137	18,424	21,199	22,770	24,398	25,025	23,861	22,685	25,451
Barley	7,327	7,700	7,630	8,003	8,105	7,840	8,433	7,420	7,206	7,905
Jowar	20,742	20,781	21,964	24,780	21,802	21,184	18,386	20,968	21,405	21,223
Bajra	11,531	15,034	15,133	16,008	16,303	15,540	13,093	16,269	15,385	16,042
Ragi	3,416	3,568	4,539	4,464	4,545	4,289	4,296	4,456	4,371	4,251
Maize	5,791	6,172	6,296	6,784	6,858	6,312	5,591	6,316	6,167	6,188
Gram	11,024	13,412	8,817	11,264	13,153	13,946	14,129	12,423	9,297	14,364
Other food grains and pulses	28,023	29,772	29,586	31,534	31,397	32,070	29,507	30,908	28,149	31,412
Total food grains	*183,656*	*195,117*	*186,370*	*196,837*	*203,664*	*204,103*	*195,097*	*201,373*	*191,573*	*204,505*
Sugar	2,415	2,624	2,877	2,408	2,442	2,540	2,566	2,712	2,708	2,459
Other food crops (b)	7,013	7,274	7,493	7,193	7,447	7,467	7,582	8,188	8,125	8,200
Total food crops (e)	193,084	205,015	196,740	206,438	213,553	214,110	205,245	212,273	202,406	215,164

Area under non-food crops

[Thousand acres

Linseed	2,232	2,515	1,401	1,982	2,116	2,512	3,763	3,125	2,269	2,526
Sesamum (til or jinjili)	3,915	3,908	4,288	4,232	4,740	4,212	4,174	4,164	4,279	4,478
Rape and Mustard	3,503	4,231	3,297	3,887	4,094	3,899	4,224	3,555	4,083	4,144
Groundnut (c)	...	...	...	...	...	...	...	394	463	2,377
Coconut (h)	...	...	...	...	...	...	...	...	...	...
Castor (g)	...	...	...	...	...	...	...	...	...	...
Other oilseeds	2,851	3,311	3,500	4,004	3,675	3,911	4,334	3,698	3,564	1,808
Total oilseeds	*12,501*	*13,965*	*12,486*	*14,105*	*14,625*	*14,534*	*16,495*	*14,936*	*14,658*	*15,333*
Cotton	13,099	13,771	13,909	12,959	13,172	14,448	14,568	14,138	15,844	15,222
Jute	3,141	3,523	3,943	2,835	2,757	2,829	3,091	3,324	3,136	3,309
Other fibres	652	692	747	723	825	769	689	806	915	976
Indigo	401	449	406	286	295	282	274	227	169	146
Opium	654	615	538	416	374	383	220	197	170	179
Coffee	99	96	99	97	94	93	95	92	86	87
Tea	508	505	513	520	526	533	544	558	572	584
Tobacco	1,019	1,009	974	954	1,013	1,068	999	965	1,002	1,056
Fodder crops	3,934	4,548	4,908	4,628	4,749	4,882	4,978	5,770	5,910	6,363
Other non-food crops (d)	1,871	1,875	1,721	1,750	1,465	1,477	1,333	1,600	1,651	1,752
Total non-food crops (e)	37,879	41,048	40,244	39,273	39,895	41,298	43,286	42,313	44,113	45,007

Number of Cattle

[Thousands

Bulls	30,030	30,156	30,364	38,603	40,530	40,916	41,087	46,346	47,505	48,622
Bullocks	22,049	22,202	22,279	30,393	31,535	31,753	31,802	35,434	36,477	37,403
Cows	25,922	26,068	26,199	29,782	30,362	30,925	30,913	38,639	40,984	42,210
Young Stock (calves)	3,464	3,503	3,535	4,183	4,726	4,766	4,787	5,236	5,250	5,554
Male Buffaloes	9,666	9,338	9,665	11,667	12,225	12,297	12,320	12,473	12,964	13,450
Cow „	(f)	(f)	(f)	(f)	(f)	(f)	(f)	(f)	(f)	(f)
Young Stock (buffalo calves)										
Total	91,131	91,667	92,042	114,634	119,378	120,657	120,909	138,128	143,180	147,239

Land Revenue assessment

[Thousand Rupees

Total revenue from land excluding cesses	29,90,81	30,31,31	29,94,08	31,18,71	31,39,00	31,71,95	31,82,09	32,57,57	33,30,83	33,47,44

(a) Excluding areas for which no returns were available.
(b) Condiments and spices, fruits and vegetables, and miscellaneous food crops.
(c) Figures for years prior to 1912-13 are included under "other oilseeds."
(d) Cinchona, Indian hemp, other dyes and tanning materials, other drugs and narcotics, and miscellaneous non-food crops.
(e) See footnote (l) on page 3.
(f) Included under "Young Stock (calves)".
(g) Figures for years prior to 1920-21 are included under "other oilseeds."
(h) „ „ „ „ "fruits and vegetables."

Classification of area

[Thousand acres

1915-16	1916-17	1917-18	1918-19	1919-20	1920-21	1921-22	1922-23	1923-24	1924-25	
619,521	619,240	620,335	625,166	625,149	621,226	666,701	667,107	667,747	667,646	Area by professional survey
616,338	616,111	617,507	622,392	622,468	618,204	663,508	664,061	664,533	664,538	Area according to village papers
85,079	85,071	86,925	87,729	88,323	88,245	85,419	85,532	85,979	86,514	Area under forest
143,930	143,442	142,783	146,799	145,770	141,505	153,178	152,015	151,847	150,971	Area not available for cultivation
113,820	112,485	111,485	113,812	113,415	114,848	151,173	154,429	154,602	152,894	Culturable waste other than fallow
51,731	45,493	48,466	72,668	52,135	61,347	50,554	47,080	49,620	47,179	Fallow land
221,778	229,620	227,848	201,384	222,825	212,259	223,184	224,945	222,485	226,980	Net area sown
46,898	48,004	45,867	47,222	48,963	48,957	47,790	47,875	44,925	45,299	Irrigated area

Area under food crops

[Thousand acres

78,680	80,988	80,668	77,613	78,706	78,120	79,700	80,577	77,201	79,306	Rice
23,871	25,044	26,428	19,147	23,530	20,368	22,404	24,408	24,294	24,848	Wheat
8,013	7,972	8,505	6,464	7,519	6,268	7,356	7,401	7,181	6,970	Barley
23,051	21,892	21,118	20,537	22,488	22,690	24,214	22,835	21,138	22,470	Jowar
14,343	15,228	12,699	11,201	14,582	12,002	15,901	13,924	13,675	11,966	Bajra
4,338	4,072	4,265	4,004	4,222	4,239	4,211	4,262	4,220	3,980	Ragi
6,735	6,544	6,486	6,064	6,656	6,206	6,335	5,954	5,842	5,348	Maize
13,559	15,699	16,724	7,647	12,941	9,464	15,055	16,777	14,438	16,552	Gram
31,145	31,334	30,544	25,166	29,023	27,533	29,615	28,889	29,011	28,775	Other food grains and pulses
203,735	*208,773*	*207,437*	*177,843*	*199,667*	*186,890*	*204,791*	*205,027*	*197,000*	*200,215*	*Total food grains*
2,551	2,614	2,993	3,016	2,813	2,706	2,522	2,855	3,045	2,655	Sugar
8,308	8,411	8,330	8,095	8,485	7,610	8,195	8,221	7,954	7,784	Other food crops (*i*)
214,594	219,798	218,760	188,954	210,965	197,206	215,508	216,103	207,999	210,654	*Total food crops* (*l*)

Area under non-food crops.

[Thousand acres

2,451	2,558	2,781	1,448	2,245	1,496	2,054	2,373	2,645	2,560	Linseed
4,135	4,014	3,374	3,235	3,491	3,592	3,707	3,155	3,235	3,525	Sesamum (til or jinjili)
4,076	4,011	4,359	3,059	3,680	2,979	4,233	3,809	3,652	3,920	Rape and Mustard
1,632	2,296	1,904	1,403	1,572	2,124	2,061	2,442	2,587	2,755	Groundnut (*j*)
...	...	...	...	...	626	638	636	639	604	Coconut (*o*)
...	...	...	...	...	566	541	482	488	523	Castor (*n*)
1,942	1,756	1,690	1,328	1,583	987	963	1,017	1,009	1,127	Other oilseeds
14,236	*14,635*	*14,108*	*10,473*	*12,571*	*12,370*	*14,197*	*13,914*	*14,255*	*15,014*	*Total oilseeds*
11,435	13,837	15,403	14,441	15,318	14,114	11,665	13,588	15,382	17,414	Cotton
2,349	2,671	2,700	2,473	2,800	2,473	1,506	1,446	2,329	2,738	Jute
788	831	888	576	747	729	683	658	703	830	Other fibres
351	765	701	287	243	241	329	277	175	107	Indigo
182	217	221	207	182	124	123	147	142	127	Opium
91	91	95	98	96	96	97	97	96	94	Coffee
593	603	619	688	702	661	713	710	713	716	Tea
1,027	1,041	1,015	1,047	1,101	932	1,051	1,033	1,026	1,066	Tobacco
7,076	8,173	8,194	7,228	8,206	8,108	8,608	8,712	8,764	8,836	Fodder crops
1,690	1,816	1,771	1,528	1,708	1,804	1,759	1,801	1,735	1,845	Other non-food crops (*k*)
39,818	44,680	45,715	39,046	43,674	41,652	40,731	42,383	45,320	48,787	*Total non-food crops* (*l*)

Number of Cattle

[Thousands

49,070	49,401	49,332	49,333	5,695	5,618	5,683	5,705	5,718	5,334	Bulls
				43,527	43,318	43,292	43,621	43,697	45,798	Bullocks
37,697	37,542	37,471	37,414	37,158	37,083	37,000	37,188	37,219	37,877	Cows
42,917	43,144	43,078	42,844	31,179	30,717	30,690	30,737	30,856	31,359	Young stock (calves)
5,559	5,576	5,583	5,654	5,532	5,437	5,411	5,412	5,428	5,454	Male Buffaloes
13,629	13,690	13,653	13,656	13,381	13,312	13,310	13,539	13,535	14,261	Cow ,,
(*m*)	(*m*)	(*m*)	(*m*)	9,694	9,618	9,614	10,015	10,045	10,895	Young Stock (buffalo calves)
148,872	149,353	149,112	148,901	146,166	145,103	145,000	146,217	146,498	150,978	*Total*

Land Revenue assessment.

Thousand Rupees

34,19,28	34,74,53	35,29,41	35,17,41	35,86,04	35,66,28	36,42,34	37,00,95	37,77,26	37,67,88	Total revenue from land excluding cesses

(*i*) Condiments and spices, fruits and vegetables, and miscellaneous food crops.
(*j*) Figures for years prior to 1912-13 are included under "other oilseeds."
(*k*) Cinchona, Indian hemp, other dyes and tanning materials, other drugs and narcotics, and miscellaneous non-food crops.
(*l*) The total of food crops and non-food crops shown here does not agree with the total sown area shown in table no. 4 for the reasons stated in footnote (*b*) to that table (page 7).
(*m*) Included under "Young Stock (calves)."
(*n*) Figures for years prior to 1920-21 are included under "other oilseeds."
(*o*) ,, ,, ,, ,, "fruits and vegetables."

Summary Tables—*continued*

No. 2—AREA CULTIVATED AND UNCULTIVATED IN 1924-25 IN EACH PROVINCE

Provinces	Area according to Survey	*Deduct* Indian States	Net area		Cultivated		Uncultivated		Forests
			According to Survey	According to village papers	Net area actually sown	Current fallows	Culturable waste other than fallow	Not available for cultivation	
	Acres	Acres	Acres	Acres	Acres	Acres	Acres	Acres	Acres
Madras	91,699,390	...	91,699,390	90,504,463	33,338,764	10,067,658	12,465,791	21,514,917	13,117,333
Bombay	97,420,473	18,561,600	78,858,873	78,858,873	31,916,727	11,034,492	6,880,625	19,757,741	9,269,288
Bengal	52,601,158	3,477,760	49,123,398	49,123,398	23,528,300	4,682,614	6,206,609	10,190,451	4,515,424
United Provinces . . .	72,648,741	4,348,232	68,300,509	68,083,068	35,121,181	3,155,732	10,431,023	10,052,831	9,322,301
Punjab	65,474,908	3,232,778	62,242,130	60,266,736	26,939,673	3,169,395	15,441,817	12,550,342	2,165,509
Burma	155,652,667	...	155,652,667	155,652,667	17,046,450	3,741,071	60,391,737	54,794,895	19,678,514
Bihar and Orissa . . .	71,417,061	18,334,720	53,082,341	53,082,341	25,268,600	5,519,110	6,974,372	7,860,950	7,459,309
Central Provinces and Berar .	83,913,928	19,960,727	63,953,201	64,100,610	24,895,284	3,085,181	14,836,112	4,841,063	16,442,970
Assam	41,229,440	8,061,440	33,168,000	33,168,000	5,975,092	1,790,307	16,177,364	5,510,500	3,714,737
North-West Frontier Province .	8,524,252	140,800	8,383,452	8,515,159	2,239,254	588,786	2,687,791	2,640,297	359,031
Ajmer-Merwara and Manpur Pargana	1,802,267	...	1,802,267	1,802,267	356,983	155,339	325,517	852,067	112,411
Coorg	1,012,260	...	1,012,260	1,012,260	136,022	173,318	11,690	334,045	357,185
Delhi	367,774	...	367,774	367,774	217,968	15,961	62,895	70,950	...
TOTAL .	743,764,319	76,118,057	667,646,262	664,537,616	226,980,248	47,178,964	152,893,343	150,971,049	86,514,012

Summary Tables—*continued*

No. 3—AREA UNDER IRRIGATION IN 1924-25 IN EACH PROVINCE.

Provinces	Area Irrigated						Crops Irrigated*				
	By canals		By tanks	By wells	Other sources	Total area irrigated	Rice	Wheat	Barley	Jowar or cholum (great millet)	Bajra or cumbu (spiked millet)
	Government	Private									
	Acres	Acres	Acres	Acres	Acres	Acres	Acres	Acres	Acres	Acres	Acres
Madras	3,529,461	247,099	3,285,737	1,572,207	478,010	9,112,514	7,570,493	3,792	17	550,154	338,219
Bombay	3,334,113	94,842	124,756	556,426	169,498	4,279,635	1,351,697	487,162	22,968	553,734	476,764
Bengal	150,607	118,570	419,231	24,725	419,982	1,133,115	926,186	12,908	2,111	200	70
United Provinces	1,878,948	21,716	66,498	4,308,915	2,219,184	8,495,261	292,589	2,919,122	1,700,331	21,961	1,506
Punjab	9,271,785	494,475	13,299	3,192,323	111,030	13,082,912	591,620	4,728,154	246,426	218,461	288,898
Burma	610,157	307,114	210,398	20,050	302,102	1,449,821	1,398,934	179	...	241	...
Bihar and Orissa	829,406	910,147	1,809,579	627,469	1,103,325	5,279,926	3,592,644	260,634	94,993	3,060	655
Central Provinces and Berar	(a)	859,013	(a)	103,632	53,041	1,015,686	886,248	36,460	1,658	19	...
Assam	120	194,161	690	...	239,100	434,071	424,084	...	...	...	...
North-West Frontier Province	359,020	392,446	...	79,713	41,093	872,272	28,183	319,125	55,266	18,876	7,143
Ajmer-Merwara and Manpur Pargana	...	...	36,358	74,059	...	110,417	125	12,569	37,995	772	20
Coorg	2,541	...	1,367	...	...	3,908	3,908	...	...	...	...
Delhi	18,438	...	510	10,405	...	29,353	23	9,719	1,611	671	59
Total	19,984,596	3,639,583	5,968,423	10,569,924	5,136,365	45,298,891	17,066,734	8,789,824	2,163,376	1,368,149	1,113,334

Provinces	Crops Irrigated*						
	Maize	Other cereals and pulses	Sugarcane	Other Food crops	Cotton	Other Non-food crops	Total
	Acres	Acres	Acres	Acres	Acres	Acres	Acres
Madras	3,458	1,325,681	106,711	288,265	275,274	493,738	10,955,822
Bombay	30,051	651,000	61,576	180,479	417,995	430,193	4,663,619
Bengal	3,380	81,904	25,559	114,415	535	76,085	1,243,353
United Provinces	44,137	1,989,686	883,206	287,346	335,563	351,921	8,863,268†
Punjab	378,659	1,125,125	310,230	232,385	2,059,044	3,195,462	13,374,464
Burma	59	9,427	1,336	55,276	40	18,002	1,483,494
Bihar and Orissa	72,689	918,476	115,304	184,530	1,886	120,404	5,365,275
Central Provinces and Berar	45	2,483	20,196	62,870	254	5,453	1,015,686
Assam	...	1,845	...	6,934	...	1,208	434,071
North-West Frontier Province	224,259	16,789	40,984	23,627	27,785	113,684	875,721
Ajmer-Merwara and Manpur Pargana	10,845	21,586	85	8,703	21,994	6,170	120,864
Coorg	...	...	...	...	...	...	3,908
Delhi	67	389	4,819	4,794	1,950	5,251	29,353
Total	767,649	6,144,391	1,570,006	1,449,644	3,142,320	4,817,571	48,428,898

* Includes the area irrigated at both harvests.
† Includes 35,900 acres for which details are not available.
(a) Included under "Private canals."

Summary Tables—*continued*

No. 4—AREA UNDER DIFFERENT CROPS CULTIVATED IN 1924-25 IN EACH PROVINCE.

Provinces	Foodgrains									
	Rice	Wheat	Barley	Jowar or cholum (great millet)	Bajra or cumbu (spiked millet)	Ragi or marua (millet)	Maize	Gram (pulse)	Other food grains and pulses	Total
	Acres	Acres	Acres	Acres	Acres	Acres	Acres	Acres	Acres	Acres
Madras	10,870,240	19,257	3,031	4,943,887	3,046,727	2,440,889	147,540	109,092	6,789,975	28,370,638
Bombay	3,062,577	1,958,484	35,967	9,197,165	4,105,018	634,761	198,471	741,479	2,559,046	22,492,968
Bengal	20,868,700	126,400	78,900	4,700	2,300	5,100	78,700	130,200	908,700	22,203,700
United Provinces	7,105,417	7,466,213	4,330,045	2,047,271	1,789,304	156,349	1,553,699	6,816,670	6,418,104	37,683,072
Punjab	779,627	9,657,021	935,938	1,053,963	2,584,672	16,245	921,834	5,696,732	1,339,900	22,985,932
Burma	12,112,296	62,691	...	780,570	...	...	212,616	134,675	235,500	13,538,348
Bihar and Orissa	14,542,000	1,173,100	1,330,400	86,400	68,400	708,700	1,593,800	1,436,500	5,344,700	26,284,000
Central Provinces and Berar	5,171,308	3,306,388	22,296	4,167,349	136,644	14,369	145,572	1,120,217	4,846,470	18,930,613
Assam	4,683,317	...	...	...	...	...	...	*	180,939	4,864,256
North-West Frontier Province	28,213	998,349	151,370	78,411	152,168	...	428,518	226,551	80,490	2,144,070
Ajmer-Merwara and Manpur Pargana	392	20,233	65,157	70,657	30,498	162	65,142	41,824	58,923	352,988
Coorg	82,188	...	...	...	...	3,518	...	143	1,114	86,963
Delhi	24	59,931	16,688	40,000	49,689	...	2,072	97,734	11,348	277,486
Total	79,306,299	24,848,067	6,969,792	22,470,373	11,965,420	3,980,093	5,347,964	16,551,817	28,775,209	200,215,034

Provinces	Oilseeds								Condiments and spices	Sugar	
	Linseed	Sesamum (til or jinjili)	Rape and mustard	Ground-nut	Coconut	Caster	Other oil-seeds	Total		Sugar-cane	others†
	Acres	Acres	Acres	Acres	Acres	Acres	Acres	Acres	Acres	Acres	Acres
Madras	4,648	788,641	15,743	1,904,119	525,445	358,685	145,347	3,742,628	663,269	110,360	87,148
Bombay	132,249	220,360	367,944	344,404	38,006	56,550	208,146	1,367,659	171,974	62,538	3,222
Bengal	120,800	158,800	736,700	400	600	...	26,100	1,043,400	151,900	206,200	55,200
United Provinces	433,466	275,157	145,699	13,018	...	14,977	18,967	901,284	143,324	1,291,097	...
Punjab	31,107	109,242	1,268,903	...	...	119	27,370	1,436,741	41,102	395,632	...
Burma	531	1,065,843	3,875	461,856	11,350	300	7,540	1,551,295	99,730	23,462	22,048
Bihar and Orissa	731,000	217,700	821,400	200	28,500	36,100	297,300	2,132,200	59,100	286,600	200
Central Provinces and Berar	1,093,376	643,776	65,613	30,466	...	51,590	396,025	2,280,846	90,999	21,920	...
Assam	11,370	19,847	354,124	...	...	5,062	...	390,403	...	42,395	...
North-West Frontier Province	11	2,114	134,833	...	...	...	37	136,995	1,377	41,067	...
Ajmer-Merwara and Manpur Pargana	915	23,681	802	...	...	...	196	25,594	3,943	194	...
Coorg	...	158	8	...	...	...	3	169	3,760	58	...
Delhi	...	98	4,391	...	...	...	116	4,605	1,509	5,329	...
Total	2,559,473	3,525,417	3,920,035	2,754,463	603,901	523,383	1,127,147	15,013,819	1,431,987	2,486,852	167,818

*Included under "other food grains and pulses."

† Area under sugar-yielding plants other than sugarcane.

Summary Tables—*continued*

No. 4—AREA UNDER DIFFERENT CROPS CULTIVATED IN 1924-25 IN EACH PROVINCE—*contd.*

Provinces	Fibres				Dyes and Tanning materials		Drugs and Narcotics		
	Cotton	Jute	Other fibres	Total	Indigo	Others	Opium	Tea	Coffee
	Acres	Acres	Acres	Acres	Acres	Acres	Acres	Acres	Acres
Madras	2,865,631	...	203,470	3,069,101	70,226	2,220	...	47,339	54,084
Bombay	5,316,805	...	162,445	5,479,250	1,164	600,988	...	21	7
Bengal	58,700	2,357,600	75,300	2,491,600	100	...	...	181,800	...
United Provinces	1,034,627	...	177,430	1,212,057	12,523	1,820	125,875	6,222	...
Punjab	2,326,335	...	44,466	2,370,801	6,440	5,521	1,577	9,611	...
Burma	351,632	...	2,075	353,707	640	10	...	55,112	39
Bihar and Orissa	83,500	246,200	21,400	351,100	16,100	3,200	...	2,100	...
Central Provinces and Berar	5,247,439	...	138,767	5,386,206	14	114	...	...	...
Assam	39,377	134,131	...	173,508	...	...	...	412,959	...
North-West Frontier Province	38,699	...	3,234	41,933	...	20	...	...	...
Ajmer-Merwara and Manpur Pargana	47,126	...	107	47,233	18	...	...	...	...
Coorg	2	...	352	354	...	...	...	672	40,168
Delhi	4,376	...	584	4,960	9	...	...	...	...
Total	17,414,249	2,737,931	829,630	20,981,810	107,234	613,893	127,452	715,836	94,298

Provinces	Drugs and Narcotics		Fodder crops	Fruits and vegetables, including root crops	Miscellaneous crops		Total area sown	*Deduct* area sown more than once	Net area sown
	Tobacco	Other drugs and narcotics(*c*)			Food	Non-food			
	Acres	Acres	Acres	Acres	Acres	Acres	Acres	Acres	Acres
Madras	265,402	137,745	423,888	668,415	54,664	157,368	37,924,435	4,585,671	33,338,764
Bombay	122,399	31,014	2,146,443	477,573	2,033	42,530	33,001,783	1,085,056	31,916,727
Bengal	280,300	4,100	93,000	640,700	289,900	105,300	27,747,200	4,218,900	23,528,300
United Provinces	73,394	2,387	1,294,530	420,699	88,590	7,975	43,608,025 (*b*)	8,486,844	35,121,181
Punjab	54,407	1,517	4,017,501	288,901	100,294	5,510	31,721,487	4,781,814	26,939,673
Burma	118,605	69,267	217,738	1,382,976	22,364	194,720	17,650,061	603,611	17,046,450
Bihar and Orissa	113,000	...	36,000	696,100	555,000	323,300	30,858,000	5,589,400	25,268,600
Central Provinces and Berar	17,533	2,255	493,059	112,228	3,467	1,357	27,340,611	2,445,327	24,895,284
Assam	8,994	...	...	487,478	(*a*)	132,655	6,512,648	537,556	5,975,092
North-West Frontier Province	11,051	12	86,514	23,562	19,873	7,650	2,514,124	274,870	2,239,254
Ajmer-Merwara and Manpur Pargana	63	....	2,273	775	5,221	3,422	441,724	84,791	356,933
Coorg	25	284	...	5,093	...	...	137,546	1,524	136,022
Delhi	483	...	25,492	5,710	331	771	326,685	108,717	217,968
Total	1,065,656	248,581	8,836,438	5,210,210	1,141,737	982,498	259,784,329	32,804,081	226,980,248

(*a*) Included under non-food crops.
(*b*) Includes 343,176 acres in Naini-Tal and Almora for which details are not available.
(*c*) Include figures for Cinchona and Indian hemp.

Summary Tables—*continued*

No. 5—NUMBER OF LIVE-STOCK, PLOUGHS AND CARTS

Province and year of enumeration	Oxen				Buffaloes			Sheep
	Bulls	Bullocks	Cows	Young Stock (calves)	Male buffaloes	Cow buffaloes	Young stock (buffalo calves)	
Madras (1924-25) . . .	2,199,245	5,122,275	5,547,857	3,382,719	1,387,078	2,601,073	1,870,272	11,220,497
Bombay (1924-25) . . .	540,143	3,181,665	2,487,370	2,128,362	198,422	1,347,891	922,277	2,392,151
Bengal (1924-25)* . . .	1,195,016	8,459,513	8,382,099	6,372,458	684,524	270,707	126,507	710,624
United Provinces (1924-25) .	26,555	10,197,540	6,184,187	6,197,709	784,044	4,072,322	3,583,460	2,153,074
Punjab (1922-23) . . .	12,594	4,178,218	2,793,401	3,063,196	441,835	2,641,680	2,106,175	4,266,338
Burma (1924-25) . . .	665,005	1,909,022	1,443,661	1,059,408	399,527	466,008	324,700	85,930
Bihar and Orissa (1924-25) . .	92,511	6,826,415	5,751,480	4,653,065	826,599	1,555,441	1,022,221	1,238,660
Central Provinces and Berar (1924-25)	258,221	3,738,138	3,096,692	2,607,963	485,397	841,080	643,518	357,929
Assam (1924-25) . . .	328,506	1,631,041	1,706,952	1,519,774	212,971	239,170	146,903	44,286
North-West Frontier Province (1924-25)	2,590	373,259	270,860	208,654	13,928	144,527	76,439	490,724
Ajmer-Merwara and Manpur Pargana (1924-25) . . .	9,946	102,016	144,908	99,588	8,695	49,581	43,760	257,621
Coorg (1924-25) . . .	3,790	42,826	38,734	27,936	9,905	6,261	3,325	258
Delhi (1924-25) . . .	333	35,726	28,956	37,794	856	25,697	25,546	7,787
GRAND TOTAL .	5,334,455	45,797,654	37,877,157	31,358,626	5,453,781	14,261,438	10,895,103	23,225,879

* The Census, which was due in 1924-25, was

IN EACH PROVINCE AS ASCERTAINED BY CENSUS.

Goats	Horses and Ponies			Mules	Donkeys	Camels	Ploughs	Carts	Province and year of enumeration
	Horses	Mares	Young stock (colts and fillies)						
8,048,928	28,217	12,556	3,052	1,001	119,216	25	4,472,496	1,099,198	Madras (1924-25)
4,133,015	101,445	74,464	30,519	1,421	200,960	171,282	1,457,782	740,839	Bombay (1924-25)
6,007,026	82,134	34,761	7,987	955	1,402	465	4,688,754	854,624	Bengal (1924-25)
7,473,441	218,280	197,003	69,759	17,594	279,640	24,749	5,041,610	963,491	United Provinces (1924-25)
4,471,972	106,272	218,572	63,368	30,478	617,316	261,890	2,323,954	314,157	Punjab (1922-23)
262,797	59,066	39,321	12,885	2,179	1,587	...	783,464	716,925	Burma (1924-25)
5,764,832	104,108	53,390	18,826	955	29,401	426	3,326,821	549,287	Bihar and Orissa (1924-25)
1,330,237	55,331	45,790	21,263	795	31,566	244	1,479,471	962,711	Central Provinces and Berar (1924-25)
879,312	12,418	7,243	2,365	282	31	...	1,030,236	60,323	Assam (1924-25)
571,058	12,553	13,528	2,145	13,023	115,248	44,365	194,917	7,135	North-West Frontier Province (1924-25)
272,330	1,582	1,695	522	87	7,596	1,801	45,446	15,521	Ajmer-Merwara and Manpur Pargana (1924-25)
3,938	215	62	9	...	119	...	28,630	1,489	Coorg (1924-25)
25,751	2,363	1,436	299	926	6,905	350	17,653	7,582	Delhi (1924-25)
39,244,637	777,984	699,821	232,999	69,696	1,410,987	505,497	24,891,234	6,293,282	GRAND TOTAL

LIBRARY OF THE BOMBAY BRANCH OF THE ROYAL ASIATIC

actually taken in February 1926.

Summary Tables—*continued*

No. 6—AREA ASSESSED AND INCIDENCE OF THE LAND REVENUE

Province, nature of tenure, and year of collection of statistics	Total area (less Indian States)	Deduct		Balance, that is, fully assessed area for which figures are available		Total revenue from land (excluding cesses)	Population of total area (less Indian States)
		Area not fully assessed	Area for which the figures required for this table are not available	Total	Cultivated		
1	2	3(*a*)	3(*b*)	4(*a*)	4(*b*)	5	6
	Acres	Acres	Acres	Acres	Acres	R	No.
Madras (*1923-24*)—							
Raiyatwari	62,091,386	29,686,385	1,771,471	30,633,480	23,562,489	6,42,33,856	30,394,039
Zamindari (permanently settled)	24,162,073	13,129,730	1,091,011	9,941,332	7,189,392	70,64,478	9,110,536
Whole inám villages	5,466,303	5,466,303	...	...	...	15,41,142	2,814,410
Bombay (*1920-21*)—							
Raiyatwari	74,946,150	47,227,948	972,497	26,745,705	20,456,543	4,38,37,570	18,115,805
Zamindari and village communities (temporarily settled)	3,912,380	1,375,961	30,917	2,505,502	571,248		
Bengal (*1922-23*)—							
Zamindari (permanently settled)	37,864,841	1,082,627	408,471	36,373,743	†16,184,514	2,26,75,321	45,787,685
„ (temporarily settled)	11,310,674	3,895,869	779,552	6,635,253	† 3,053,716	61,54,789	
						* 3,47,562	
United Provinces (*1921-22*)—							
Zamindari and village communities (temporarily settled)	60,391,499	2,905,714	7,692,790	49,792,995	32,127,229	6,41,81,132	40,169,322
Zamindari (permanently settled)	7,431,680	505,386	1,098,677	5,827,617	3,634,687	57,76,888	5,206,465
Punjab (*1924-25*)—							
Zamindari (temporarily settled)	56,319,999	1,924,349	7,954,099	46,441,551	26,270,227	5,17,06,888	20,661,970
Burma (*1924-25*)—							
Raiyatwari	155,652,667	...	135,220,146	20,432,521	16,691,450	‡5,73,13,062	13,212,192
Bihar and Orissa (*1921-22*)—							
Zamindari (permanently settled)	41,889,122	1,650,415	296,615	39,942,092	21,319,062	1,07,15,771	34,002,189
„ (temporarily settled)	11,222,718	4,716,193	854,260	5,652,265	4,395,301	45,70,416	
						*3,74,350	
Central Provinces and Berar (*1924-25*)—							
Raiyatwari	11,190,441	877,892	...	10,312,549	7,552,335		
Zamindari and village communities (temporarily settled)	40,428,620	13,566,920	...	26,861,700	14,279,849	2,19,84,931	13,912,760
Government Forests	12,481,549	12,481,549	...	...	...		
Assam (*1924-25*)—							
Raiyatwari	27,547,083	23,949,286	...	3,597,797	...	90,44,405	7,469,398
Zamindari and village communities (temporarily settled)	1,689,639	1,282,130	...	407,509	(*a*)	11,13,938	
„ (permanently settled)	3,931,278	...	...	3,931,278	...	3,76,497	
North West Frontier Province (*1924-25*)—							
Zamindari (temporarily settled)	8,383,452	810,819	364,054	7,208,579	2,297,158	25,91,271	2,276,010
Ajmer-Merwara (*1924-25*)—							
Zamindari and village communities (temporarily settled)	797,226	...	...	797,226	194,977	2,30,850	495,271
Zamindari (permanently settled)	973,695	154,321	...	819,374	155,089	1,14,734	
Manpur Pargana (*1924-25*)—							
Raiyatwari	31,346	...	21,064	10,282	6,867	16,027	6,185
Coorg (*1922-23*)—							
Raiyatwari	1,012,260	897,343	...	114,917	(*a*)	3,89,782	163,838
Delhi (*1924-25*)—							
Zamindari (temporarily settled)	367,774	4,878	...	362,896	229,272	4,51,855	488,188
Total	661,495,805	167,592,018	158,555,624	335,348,163	200,171,405	37,67,87,515	244,286,263

* Miscellaneous revenue.

† Excludes 5,672,004 acres in the districts of Burdwan, Bankura, Murshidabad, Dinajpur, Rangpur, and Pabna, for which details are not available.

‡ Excluding certain districts for which figures for revenue are not available.

(*a*) Figures not available.

Column 5.—Where the land revenue includes the Zamindar's share, the net demand is entered, and the table states the payment wholly realised during the year or not, is entered after excluding arrears for past years. Sums remitted on account of unoccupied lands, short provinces where remissions are not granted or are partially granted within the year, no deduction is made on account of remissions. This column revenue from canals in Sind, fluctuating collections (including nazarana), over-collections (Bombay), surplus collections, collections from Governsummary settlement cess; (5) moturpha (house tax) collections; (6) assessment of alienated lands less quit rents; (7) recoveries on account of on collections from Government estates (Bengal); and (11) miscellaneous, comprising receipts on account of Land Registration Fees, receipts (Sind), malikana or allowances to excluded proprietors, fines and forfeitures of Revenue Courts (except in Bengal and Assam), receipts under mines (Burma), recoveries in India of law charges in England on account of appeals from India, miscellaneous receipts, rents of railway class C.

Column 6.—The population is that of the last general census.

ASSESSMENT ON THE AREA AND POPULATION IN EACH PROVINCE.

Total revenue from land per head of population (Columns 5 and 6)	Land revenue assessed on fully assessed area	Incidence of land revenue on fully assessed area per acre (Columns 4 and 8)		Population of fully assessed area	Land revenue assessment per head of population of fully assessed area (Cols. 8 and 11)	Province, nature of tenure, and year of collection of statistics
		For total area	For cultivated area			
7	8	9	10	11	12	13
₹ a. p.	₹	₹ a. p.	₹ a. p.	No.	₹ a. p.	
						Madras (1923-24)—
2 1 9	5,99,73,338	1 15 4	2 8 9	30,394,039	1 15 7	Raiyatwari
— 12 5	66,69,043	— 10 9	— 14 10	9,110,536	— 11 9	Zamindari (permanently settled)
— 8 9	...	...	...	...	...	Whole inám villages
						Bombay (1920-21)—
2 6 9	3,65,14,942	1 5 10	1 12 7	15,013,272	2 6 11	Raiyatwari
	12,56,827	— 8 —	2 3 2	1,075,572	1 2 8	Zamindari and village communities (temporarily settled)
						Bengal (1922-23)—
— 10 2	†{ 2,09,07,952	— 10 —	1 4 8	44,038,938	— 10 5	Zamindari (permanently settled)
	{ 60,74,012	— 14 8	1 15 10			,, (temporarily settled)
						United Provinces (1921-22)—
1 9 7	6,34,75,315	1 4 5	1 15 7	19,142,870	3 5 1	Zamindari and village communities (temporarily settled)
1 1 9	55,09,240	— 15 2	1 8 3	3,148,389	1 12 —	Zamindari (permanently settled)
						Punjab (1924-25)—
2 8 0	4,91,72,311	1 — 11	1 13 1	...	...	Zamindari (temporarily settled)
						Burma (1924-25)—
‡4 15 3	‡3,82,95,206	‡1 15 1	‡2 6 4	13,212,192	‡3 5 —	Raiyatwari
						Bihar and Orissa (1921-22)—
— 7 4	1,06,99,403	— 4 4	— 8 1	28,203,223	— 8 8	Zamindari (permanently settled)
	45,35,151	— 12 10	1 — 6			,, (temporarily settled)
	4,295*					
						Central Provinces and Berar (1924-25)—
	92,19,807	— 14 4	1 3 6			Raiyatwari
1 9 3	1,10,07,440	— 6 7	— 12 4	11,781,204	1 11 6	Zamindari and village communities (temporarily settled)
	...	...	...			Government Forests
						Assam (1924-25)—
	73,80,678	2 — 10				Raiyatwari
1 6 7	6,03,415	1 7 8	(a)	(a)	(a)	Zamindari and village communities (temporarily settled)
	3,76,497	— 1 6				Zamindari (permanently settled)
						North-West Frontier Province (1924-25)—
1 2 3	23,61,566	— 5 3	1 — 5	(a)	(a)	Zamindari (temporarily settled)
						Ajmer-Merwara (1924-25)—
	2,30,850	— 4 1	1 2 11			Zamindari and village communities (temporarily settled)
— 11 5	1,14,734	— 2 3	— 11 10	495,271	— 11 5	Zamindari (permanently settled)
						Manpur Pargana (1924-25)—
2 9 6	16,027	1 9 —	2 5 4	3,947	4 1 —	Raiyatwari
						Coorg (1922-23)—
2 6 1	2,81,790	2 7 3	(a)	(a)	(a)	Raiyatwari
						Delhi (1924-25)—
— 14 10	4,51,855	1 3 11	1 15 6	488,188	— 14 10	Zamindari (permanently settled
1 8 8	33,51,31,694	1 — —	1 10 8	176,107,641	1 14 5	Total

* Miscellaneous revenue.
† Excludes ₹17,61,554 in Dinajpur and Darjeeling for which details are not available.
‡ Excluding certain districts for which figures for revenue are not available.
(a) Figures not available.

due by the Zamindars to Government, not those due by raiyats to the Zamindars. The actual realisable demand on account of the year whether crops, etc., are excluded in the case of those provinces where all remissions are granted within the year to which the return relates, but in includes all the heads classed as "Land Revenue" in the Civil Accounts. The heads are:—(1) ordinary revenue, comprising fixed collections, ment estates, kyun tax (Burma); (2) sale of Government estates; (3) sale proceeds of waste lands, and redemption of land tax; (4) redemption of survey and settlement charge (Bengal); (8) rents, etc., of fisheries; (9) receipts for the improvement of Government estates; (10) 12 per cent from quarries and minor mineral products in forests and lands not under the management of the Forest Department, water mills rent, huccoba tax Madras Act, II of 1864, capitation tax (Burma), petroleum well revenue, jade and amber revenue, Thathameda tax (Burma), receipts from ruby land, and rents of buildings situated on such lands.

Column 8.—As in column 5, but only ordinary land revenue on fully assessed areas is entered.

Summary Tables—*continued*

No. 7—HARVEST PRICES OF CERTAIN IMPORTANT CROPS PER MAUND IN 1924-25.

Province	Winter Rice (cleaned)	Rice (unhusked)	Wheat	Barley	Cholum or Jowar	Cumbu or Bajra	Maize	Gram
	℟ a.	℟ a.	℟ a.	℟ a.	℟ a.	℟ a.	℟ a.	℟ a.
Madras	7 11	...	...	...	4 13	5 2	...	...
Bombay	8 3	...	7 10	...	4 12	5 5	...	5 3
Bengal	6 7	...	6 0	3 7	...	...	...	4 12
United Provinces	7 9	...	5 11	3 10	3 5	3 10	3 6	3 8
Punjab	...	3 8	5 0	3 7	3 0	3 8	3 5	3 10
Burma	...	2 14	4 12	...	...	...	1 12	3 7
Bihar and Orissa	5 3	...	6 6	3 15	...	...	4 2	4 3
Central Provinces and Berar	6 9	...	5 9	...	4 0	...	...	3 15
Assam	6 4	3 12	...	...	...	...	...	...
North-West Frontier Province	...	3 4	5 6	3 6	4 1	3 8	3 0	3 14
*Average for British India	6 9	3 6	5 10	3 7	4 0	3 10	3 5	3 14

Province	Sugar raw (gur)	Cotton (cleaned)	Jute	Linseed	Rape and Mustard	Sesamum	Groundnut	Tobacco
	℟ a.	℟ a.	℟ a.	℟ a.	℟ a.	℟ a.	℟ a.	℟ a.
Madras	...	...	...	...	...	...	...	...
Bombay	12 3	45 7	...	...	...	...	...	27 12
Bengal	9 8	40 0	12 0	8 0	8 11	...	...	15 0
United Provinces	...	...	...	...	...	...	...	...
Punjab	6 3	...	...	...	7 15	...	...	...
Burma	...	...	...	...	...	9 7	6 1	13 4
Bihar and Orissa	8 1	43 5	11 4	8 3	8 0	...	...	20 0
Central Provinces and Berar	...	43 5	...	8 8	...	9 8	...	...
Assam	9 12	...	...		7 14	...	...	...
North-West Frontier Province	8 12	...	...	...	6 3	...	...	...
*Average for British India	9 2	43 5	11 10	8 3	7 15	9 7	6 1	17 8

* Excludes Delhi, Coorg, Ajmer-Merwara and Manpur Pargana.

Summary Tables—*concluded*

No. 8—COMPARATIVE STATEMENT SHOWING ACREAGE UNDER CERTAIN CROPS IN VARIOUS COUNTRIES OF THE WORLD IN 1925.

Countries	Rice	Wheat	Barley	Maize	Cotton	Linseed
	Acres	Acres	Acres	Acres	Acres	Acres
India*	82,867,000	30,206,000	8,065,000	7,254,000	23,854,000	3,186,000
Algeria	...	3,608,000	3,317,000	21,000	15,000	1,000
Argentine	...	19,198,000	960,000	10,618,000	272,000	6,201,000
Australia	...	10,175,000	...	...	39,000	...
Austria	...	484,000	348,000	149,000	...	9,000
Brazil	1,324,000	238,000	12,000	6,301,000	1,320,000	...
Bulgaria	13,000	2,537,000	544,000	1,531,000	8,000	1,000
Canada	...	21,973,000	4,076,000	239,000	...	1,128,000
Denmark	...	198,000	744,000	...	...	...
Egypt	(*b*)102,000	1,380,000	366,000	(*b*) 15,000	1,998,000	3,000
Formosa	1,361,000	...	...	...	...	...
France(*a*)	...	13,872,000	1,727,000	854,000	...	49,000
Italy	356,000	11,673,000	576,000	3,840,000	9,000	52,000
Germany	...	3,835,000	3,545,000	...	...	83,000
Hungary	...	3,523,000	1,019,000	2,655,000	...	8,000
Indo-China	(*d*)	...	...	...	...	...
Japan	7,729,000	1,149,000	2,467,000	...	...	51,000
Luxemburg	...	27,000	7,000	...	...	...
Netherlands	...	137,000	73,000	...	...	37,000
New Zealand	...	154,000	26,000	8,000	...	8,000
Norway	...	22,000	139,000	...	...	...
Poland	...	2,702,000	3,025,000	192,000	...	266,000
Roumania	...	8,157,000	4,211,000	9,713,000	...	62,000
Spain	120,000	10,722,000	4,414,000	1,170,000	...	2,000
Sweden	...	363,000	411,000	...	...	...
Switzerland	...	(*c*) 159,000	15,000	4,000	...	...
Tunis	...	1,625,000	1,245,000	56,000	...	4,000
United Kingdom	...	1,552,000	1,473,000	...	...	43,000
United States of America	904,000	52,200,000	8,243,000	101,631,000	46,053,000	3,012,000
Uruguay	...	954,000	7,000	...	...	185,000

(*a*) Including the territory of Alsace Lorraine. (*b*) Sefi crop only. (*c*) Includes meslin and spelt. (*d*) Not yet available.

* Including figures for Indian States, namely, 3,561,000 acres for rice, 5,358,000 acres for wheat, 1,095,000 acres for barley, 1,906,000 acres for maize, 6,440,000 acres for cotton, and 627,000 acres for linseed. The figures for rice, barley, maize and linseed for Indian States are, however, not complete, as returns for those crops are not furnished by a number of States.

Note.—The figures for foreign countries have been taken from the monthly bulletins of Agricultural Statistics, 1924-25, and Crop Report published by the International Institute of Agriculture, Rome.

Table I

No. 9—AREA (IN ACRES) OF EACH PROVINCE IN BRITISH INDIA.

Province	Area according to professional survey	Deduct		Net area by professional survey	Corresponding area in village papers
		Indian States	Area for which no returns exist		
1	2	3	4	5	6
Madras					
1920-21	97,894,634	6,846,368	.....	91,048,266	89,774,877
1921-22	97,890,641	6,846,368	.....	91,044,273	89,683,043
1922-23	97,890,633	6,846,368	.....	91,044,265	89,805,947
1923-24	(c) 91,719,712	...	.....	91,719,712	90,351,958
1924-25	91,699,390	...	.....	91,699,390	90,504,463
Bombay					
1920-21	119,738,489	40,877,760	.....	78,860,729	78,860,729
1921-22	119,741,824	40,877,760	.....	78,864,064	78,864,064
1922-23	119,753,325	40,891,200	.....	78,862,125	78,862,125
1923-24	119,761,824	40,891,840	.....	78,869,984	78,869,984
1924-25	(c) 97,420,473	(c) 18,561,600	.....	78,858,873	78,858,873
Bengal					
1920-21	53,824,158	3,476,638	.....	50,347,520	50,347,520
1921-22	53,824,158	3,476,638	.....	50,347,520	50,347,520
1922-23	52,086,875	2,911,360	.....	49,175,515	49,175,515
1923-24	52,043,436	2,911,360	.....	49,132,076	49,132,076
1924-25	52,601,158	3,477,760	.....	49,123,398	49,123,398
United Provinces					
1920-21	72,648,741	4,348,232	.....	68,300,509	68,188,073
1921-22	72,648,741	4,348,232	.....	68,300,509	68,100,179
1922-23	72,648,741	4,348,232	.....	68,300,509	68,101,451
1923-24	72,648,741	4,348,232	.....	68,300,509	68,106,425
1924-25	72,648,741	4,348,232	.....	68,300,509	68,083,068
Punjab					
1920-21	86,771,120	24,511,384	.....	62,259,886	60,270,438
1921-22	(c) 65,474,908	(c) 3,215,022	.....	62,259,886	60,287,074
1922-23	65,474,908	3,215,022	.....	62,259,886	60,293,304
1923-24	65,474,908	3,215,022	.....	62,259,886	60,327,193
1924-25	65,474,908	3,232,778	.....	62,242,130	60,266,736
Burma					
1920-21	118,345,866	8,148,890	.....	110,196,976	110,196,976
1921-22 (a)	155,668,427	(b)	.....	155,668,427	155,668,427
1922-23	155,652,667	(b)	.....	155,652,667	155,652,667
1923-24	155,652,667	(b)	.....	155,652,667	155,652,667
1924-25	155,652,667	(b)	.....	155,652,667	155,652,667

Column 2.—The professional survey is that carried out by the Survey of India in Northern India, and by the corresponding Departments in the Southern Presidencies. The provincial areas in this column exclude Indian States in direct political relations with the Government of India, but include States politically controlled by Local Governments, with the exception of the Tribal areas in the North-West Frontier Province.

Column 3.—In this column is entered the area of Indian States included in column 2.

Column 4.—Prior to 1908-09 this column showed the entire area (exclusive of Indian States) for which the statistics required for Tables II, III and IV were not forthcoming in whole or in part. This area comprised chiefly estates held in permanent settlement or on privileged tenure, which were not surveyed or which possessed no agency for the annual collection of agricultural statistics. But arrangements have since been made to prepare statistics, for the whole of this area, based either on regular returns or on estimates as has been found practicable. There is therefore no longer any unreturned area to be shown in this column.

Columns 5 and 6.—Column 5 is a check on the accuracy of column 6. In the latter "village papers" mean "the papers prepared by the village accountants." The village papers do not in several provinces relate to the whole area included in column 5; for instance, the village returns sometimes do not include the forest areas. There are also tracts in many provinces for which no village papers exist and for which estimates have to be made to complete the statistics. In all such cases, column 6 must be taken to be the total area corrected by the village papers in respect of the areas for which such papers exist. The areas of provinces and districts, which are calculated from village papers, are necessarily somewhat different from those given by the Survey Department, (*a*) because, while the survey area of a district or province is calculated in block, the area by village papers represents the added total of field and village areas; and (*b*) because the system followed as regards the inclusion or exclusion of areas covered by water, buildings, roads, and railroads, is not uniform in the two sets of returns. In provinces where no village papers exist, the figures in column 5 have been repeated in column 6. In that case they represent the area of which the details are stated in columns 2 to 6 of Table II.

(*a*) Include for the first time Hkamti Long, Putao, Southern Shan States and Karenni.

(*b*) Areas which were shown in this column in previous years have been treated as British districts from 1921-22.

(*c*) Variation due to administrative changes whereby certain States which were formerly under the local Government have been placed under direct political relationship with the Government of India.

NOTE.—For detailed information, *see* notes in Appendix B.

Table I—*continued*

No. 9—AREA (IN ACRES) OF EACH PROVINCE IN BRITISH INDIA—*continued*

Province	Area according to professional survey	Deduct		Net area by professional survey	Corresponding area in village papers
		Indian States	Area for which no returns exist		
1	2	3	4	5	6
Bihar and Orissa					
1920-21	71,444,480	18,334,720	.....	53,109,760	53,109,760
1921-22	71,446,560	18,334,720	.....	53,111,840	53,111,840
1922-23	71,446,560	18,334,720	.....	53,111,840	53,111,840
1923-24	71,446,560	18,334,720	.....	53,111,840	53,111,840
1924-25	71,417,061	18,334,720	.....	53,082,341	53,082,341
Central Provinces and Berar					
1920-21	83,926,878	19,960,343	.....	63,966,535	64,185,923
1921-22	83,926,892	19,960,727	.....	63,966,165	64,174,091
1922-23	83,926,901	19,960,727	.....	63,966,174	64,192,841
1923-24	83,926,648	19,960,727	.....	63,965,921	64,115,086
1924-25	83,913,928	19,960,727	.....	63,953,201	64,100,610
Assam					
1920-21	39,485,372	7,969,920	.....	31,515,452	31,515,452
1921-22	39,487,713	7,969,920	.....	31,517,793	31,517,793
1922-23(a)	41,229,440	8,061,440	.....	33,168,000	33,168,000
1923-24	41,229,440	8,061,440	.....	33,168,000	33,168,000
1924-25	41,229,440	8,061,440	.....	33,168,000	33,168,000
North-West Frontier Province					
1920-21	8,578,654	140,800	.....	8,437,854	8,571,552
1921-22	8,578,661	140,800	.....	8,437,861	8,571,512
1922-23	8,524,252	140,800	.....	8,383,452	8,515,417
1923-24	8,524,252	140,800	.....	8,383,452	8,515,347
1924-25	8,524,252	140,800	.....	8,383,452	8,515,159
Ajmer-Merwara and Manpur Pargana					
1920-21	1,802,267	.....	.....	1,802,267	1,802,267
1921-22	1,802,267	.....	.....	1,802,267	1,802,267
1922-23	1,802,267	.....	.....	1,802,267	1,802,267
1923-24	1,802,267	.....	.....	1,802,267	1,802,267
1924-25	1,802,267	.....	.....	1,802,267	1,802,267
Coorg					
1920-21					
1921-22					
1922-23	1,012,260	.....	.....	1,012,260	1,012,260
1923-24					
1924-25					
Delhi					
1920-21	368,051	.....	.....	368,051	368,051
1921-22	367,692	.....	.....	367,692	367,692
1922-23	367,632	.....	.....	367,632	367,632
1923-24	368,103	.....	.....	368,103	368,103
1924-25	367,774	.....	.....	367,774	367,774
Total					
1920-21	755,841,120	134,615,055	.....	621,226,065	618,203,878
1921-22	771,870,744	105,170,187	.....	666,700,557	663,507,762
1922-23	771,816,461	104,709,869	.....	667,106,592	664,061,266
1923-24	765,610,818	97,864,141	.....	667,746,677	664,533,206
1924-25	743,764,319	76,118,057	.....	667,646,262	664,537,616

See explanations given in footnotes (page 14).

(a) Figures have been revised by the Director of Surveys, except for Sadiya and Balipara Frontier tracts for which figures have been taken from the Census report of 1921.

Table II

No. 10—CLASSIFICATION OF THE AREA (IN ACRES) OF EACH PROVINCE IN BRITISH INDIA.

Province	Forests	Not available for cultivation	Culturable waste other than fallow	Current fallows	Net area sown	Total
1	2	3	4	5	6	7
Madras						
1920-21	13,038,544	21,772,624	12,011,588	9,878,419	33,073,702	89,774,877
1921-22	13,004,846	21,454,745	12,149,465	10,032,332	33,041,655	89,683,043
1922-23	13,105,368	21,321,860	12,170,371	10,211,233	32,997,115	89,805,947
1923-24	13,157,794	21,405,097	12,419,459	11,087,961	32,281,647	90,351,958
1924-25	13,117,333	21,514,917	12,465,791	10,067,658	33,338,764	90,504,463
Bombay						
1920-21	9,233,110	19,907,005	7,084,532	14,495,472	28,140,610	78,860,729
1921-22	9,261,104	19,637,083	7,151,510	11,915,820	30,898,547	78,864,064
1922-23	9,288,607	19,753,788	7,071,034	12,069,262	30,679,434	78,862,125
1923-24	9,291,552	19,750,083	7,044,359	11,860,202	30,923,788	78,869,984
1924-25	9,269,288	19,757,741	6,880,625	11,034,492	31,916,727	78,858,873
Bengal						
1920-21	4,271,471	11,152,879	5,952,446	5,011,324	23,959,400	50,347,520
1921-22	4,269,531	11,583,235	5,816,260	5,027,994	23,700,500	50,347,520
1922-23	4,286,833	10,943,097	5,943,631	4,359,854	23,642,100	49,175,515
1923-24	4,509,242	10,775,081	6,263,175	4,778,878	22,805,700	49,132,076
1924-25	4,515,424	10,190,451	6,206,609	4,682,614	23,528,300	49,123,398
United Provinces						
1920-21	9,302,748	9,903,335	10,387,107	4,293,713	34,301,170	68,188,073
1921-22	9,302,536	9,919,808	10,450,378	2,616,541	35,810,916	68,100,179
1922-23	9,329,793	9,971,754	10,374,447	2,810,480	35,614,977	68,101,451
1923-24	9,325,251	9,985,530	10,411,570	2,734,886	35,649,188	68,106,425
1924-25	9,322,301	10,052,831	10,431,023	3,155,732	35,121,181	68,083,068
Punjab						
1920-21	2,176,071	12,493,356	16,264,567	(*a*)7,547,966	21,788,478	60,270,438
1921-22	2,179,795	12,525,591	16,088,683	3,531,179	25,961,826	60,287,074
1922-23	2,190,462	12,528,090	15,888,731	2,725,366	26,960,655	60,293,304
1923-24	1,901,568	12,515,918	16,004,459	3,329,190	26,576,058	60,327,193
1924-25	2,165,509	12,550,342	15,441,817	3,169,395	26,939,673	60,266,736
Burma						
1920-21	21,887,819	43,562,182	24,604,474	5,161,507	14,980,994	110,196,976
1921-22 (*b*)	19,255,040	55,378,454	61,112,080	3,909,281	16,013,572	155,668,427
1922-23	19,397,729	54,823,034	61,332,720	3,784,549	16,314,635	155,652,667
1923-24	19,754,274	54,765,273	60,952,577	3,926,902	16,253,641	155,652,667
1924-25	19,678,514	54,794,895	60,391,737	3,741,071	17,046,450	155,652,667

Column 2.—"Forests" mean "any land classed or administered as forest" under any legal enactment dealing with forest. Any cultivated areas existing within such forests may be excluded and entered in column 6 (net area sown). The forest areas do not agree in most cases with those stated in the reports on the administration of the Forest Department for various reasons the chief amongst which are these: (1) because the Forest Administration Reports and the statements of agricultural statistics relate in many cases to different periods, (2) because the administration reports relate exclusively to forests worked by the Forest Department, while the tables of agricultural statistics exhibit in addition forest areas administered by district officers, and (3) because, on the other hand, certain village lands worked and returned as forests by the Forest Department are not treated as forests in the returns of agricultural statistics and are therefore excluded from this column.

Column 3 includes all land absolutely barren, and also all land covered by buildings, water, roads, or otherwise appropriated to uses other than agriculture.

Column 4 includes groves not classed in the sown area. Areas under bamboos and thatching grass, when not forming parts of forest areas, are included in this column.

NOTE.—(1) The variations in the areas shown in different years under the same item in the same province do not necessarily represent an actual increase or decrease on the area in question. In many cases, a revised classification or the correction of a faulty estimate is responsible for the change.

(2) For detailed information, see notes in Appendix B.

(*a*) Increase due to insufficiency of rainfall in several districts.

(*b*) See footnotes (*a*) and (*b*) on page 14.

Table II—*continued*

No. 10—CLASSIFICATION OF THE AREA (IN ACRES) OF EACH PROVINCE IN BRITISH INDIA—*continued*

Province	Forests	Not available for cultivation	Culturable waste other than fallow	Current fallows	Net area sown	Total
1	2	3	4	5	6	7
Bihar and Orissa						
1920-21	7,100,641	8,395,466	6,949,541	5,881,912	24,782,200	53,109,760
1921-22	7,100,631	8,396,747	6,826,185	5,404,877	25,383,400	53,111,840
1922-23	7,102,589	8,394,768	6,896,384	5,078,999	25,639,100	53,111,840
1923-24	7,102,589	8,394,768	7,010,084	5,930,099	24,674,300	53,111,840
1924-25	7,459,309	7,860,950	6,974,372	5,519,110	25,268,600	53,082,341
Central Provinces and Berar						
1920-21	16,850,131	4,893,255	14,489,443	4,820,969	23,132,125	64,185,923
1921-22	16,641,769	4,911,472	14,920,589	4,112,063	23,588,198	64,174,091
1922-23	16,538,651	4,869,879	15,090,507	3,457,500	24,236,304	64,192,841
1923-24	16,449,303	4,841,622	15,013,289	3,427,978	24,382,894	64,115,086
1924-25	16,442,970	4,841,063	14,836,112	3,085,181	24,895,284	64,100,610
Assam						
1920-21	3,554,685	5,510,500	13,858,061	2,837,233	5,755,033	31,515,452
1921-22	3,573,514	5,510,500	13,729,940	3,001,936	5,701,903	31,517,793
1922-23	3,522,148	5,510,500	(e)16,574,263	(e)1,723,296	5,837,793	33,168,000
1923-24	3,658,601	5,510,500	16,388,612	1,743,003	5,867,284	33,168,000
1924-25	3,714,737	5,510,500	16,177,364	1,790,307	5,975,092	33,168,000
North-West Frontier Province						
1920-21	360,302	2,657,379	2,864,454	997,625	1,691,792	8,571,552
1921-22	360,726	2,654,536	2,546,440	590,747	2,419,063	8,571,512
1922-23	360,138	2,641,487	2,700,196	473,271	2,340,325	8,515,417
1923-24	359,534	2,645,391	2,679,513	434,070	2,396,839	8,515,347
1924-25	359,031	2,640,297	2,687,791	588,786	2,239,254	8,515,159
Ajmer-Merwara and Manpur Pargana						
1920-21	112,434	851,548	304,938	211,417	321,930	1,802,267
1921-22	112,434	851,380	305,118	229,666	303,669	1,802,267
1922-23	112,422	851,942	311,328	208,037	318,538	1,802,267
1923-24	112,419	852,068	340,113	187,641	310,026	1,802,267
1924-25	112,411	852,067	325,517	155,339	356,933	1,802,267
Coorg						
1920-21	357,185	334,045	11,690	168,103	141,237	1,012,260
1921-22	357,185	334,045	11,690	169,035	140,305	1,012,260
1922-23 (a)(b)(c)(d)	357,185	334,045	11,690	169,724	139,616	1,012,260
1923-24	357,185	334,045	11,690	170,724	138,616	1,012,260
1924-25	357,185	334,045	11,690	173,318	136,022	1,012,260
Delhi						
1920-21	...	71,044	65,309	40,863	190,835	368,051
1921-22	...	70,843	64,702	12,053	220,094	367,692
1922-23	...	70,777	63,856	8,102	224,897	367,632
1923-24	...	71,241	63,397	8,169	225,296	368,103
1924-25	...	70,950	62,895	15,961	217,968	367,774
Total						
1920-21	88,245,141	141,504,618	114,848,090	61,346,523	212,259,506	618,203,878
1921-22	85,419,111	153,178,439	151,173,040	50,553,524	223,183,648	663,507,762
1922-23	85,591,925	152,015,021	154,429,158	47,079,673	224,945,489	664,061,266
1923-24	85,979,312	151,846,617	154,602,297	49,619,703	222,485,277	664,533,206
1924-25	86,514,012	150,971,049	152,893,343	47,178,964	226,980,248	664,537,316

See explanations given in the footnotes (page 16).

(*a*) Includes reserved and protected forests only. The management of the latter having been transferred to the revenue authorities, the figures shown in the Forest Administration Report represent the areas of reserved forests, which slightly differ from those adopted for this table because the periods embraced are different.

(*b*) Includes unculturable Government waste and unculturable *banés*.

(*c*) States the estimated area of culturable Government waste.

(*d*) Shows (1) the estimated area of culturable *banés*, and (2) the difference between the net area sown and the gross area of the actual holdings (exclusive of *banés*). It thus includes the unculturable lands within the actual holdings, the area of which cannot be ascertained.

(*e*) Difference due to revision (see footnote (*a*) on page 15).

Table III

No. 11—AREA (IN ACRES) IRRIGATED AND CROPS IRRIGATED

Province	Area irrigated from						Area		
	Government canals	Private canals	Tanks	Wells	Other sources	Total	Rice	Wheat	Barley
1	2	3	4	5	6	7	8	9	10
Madras									
1920-21	3,636,101	186,010	3,402,835	1,685,962	458,008	9,368,916	7,825,207	4,667	89
1921-22	3,747,239	203,343	3,476,738	1,700,216	434,555	9,562,091	8,027,526	5,561	16
1922-23	3,537,128	234,984	3,564,443	1,776,674	396,010	9,509,239	7,996,639	5,668	14
1923-24	3,474,261	178,350	3,189,125	1,732,068	426,618	9,000,422	7,360,280	4,068	30
1924-25	3,529,461	247,099	3,285,737	1,572,207	478,010	9,112,514	7,570,493	3,792	17
Bombay									
1920-21	2,926,384	64,540	118,040	707,532	146,761	3,963,257	1,403,464	424,755	25,918
1921-22	3,021,512	55,714	107,073	588,334	191,200	3,963,833	1,219,151	485,267	30,220
1922-23	3,204,767	57,231	96,381	567,806	158,869	4,085,054	1,322,643	556,567	26,872
1923-24	3,116,048	63,161	87,831	587,379	153,677	4,008,096	1,319,518	452,044	25,190
1924-25	3,334,113	94,842	124,756	556,426	169,498	4,279,635	1,351,697	487,162	22,968
Bengal									
1920-21	191,609	149,273	979,957	33,368	471,631	1,825,838	1,500,109	16,021	10,219
1921-22	179,566	96,232	827,510	10,421	650,653	1,764,382	1,530,761	13,872	10,917
1922-23	187,865	113,707	755,104	11,355	702,459	1,770,490	1,768,395	30,920	2,040
1923-24	155,645	110,815	598,703	24,973	536,347	1,426,483	1,232,633	15,429	2,567
1924-25	150,607	118,570	419,231	24,725	419,982	1,133,115	926,186	12,908	2,111
United Provinces									
1920-21	2,630,226	20,736	57,741	6,866,426	1,619,970	11,195,099	605,651	4,060,970	2,413,606
1921-22	2,240,216	16,317	60,911	5,261,485	2,289,580	9,868,509	349,467	3,612,713	2,142,248
1922-23	2,260,272	38,236	64,791	4,888,920	2,631,595	9,883,814	311,446	3,464,234	1,975,487
1923-24	1,612,589	23,276	63,376	4,252,443	2,030,474	7,982,158	348,218	2,347,016	1,606,129
1924-25	1,878,948	21,716	66,498	4,308,915	2,219,184	8,495,261	292,589	2,919,122	1,700,331
Punjab									
1920-21	8,495,129	448,553	16,487	3,875,627	118,248	12,954,044	711,079	4,992,619	391,371
1921-22	8,997,363	546,654	15,207	3,587,018	146,969	13,293,211	625,476	4,905,324	394,782
1922-23	9,621,730	543,197	14,330	3,215,987	115,707	13,510,951	735,855	5,049,410	327,526
1923-24	9,293,959	439,617	12,248	3,213,760	110,687	13,070,271	691,176	5,005,208	305,627
1924-25	9,271,785	494,475	13,299	3,192,323	111,030	13,082,912	591,620	4,728,154	246,426
Burma									
1920-21	520,647	235,953	117,665	20,705	278,749	1,173,719	1,115,185	604	...
1921-22	583,030	265,776	154,708	19,944	291,672	1,315,130	1,262,877	1,239	...
1922-23	588,801	279,845	203,114	15,603	288,477	1,375,840	1,338,069	1,343	...
1923-24	615,453	280,510	227,022	17,650	300,242	1,440,877	1,398,359	108	...
1924-25	610,157	307,114	210,398	20,050	302,102	1,449,821	1,398,934	179	...
Bihar and Orissa									
1920-21	1,041,923	904,335	1,782,132	733,177	1,551,879	6,013,446	3,822,119	347,515	155,150
1921-22	992,277	875,168	1,711,485	643,153	1,306,336	5,528,419	3,700,764	299,551	79,620
1922-23	906,592	878,629	1,702,982	639,220	1,172,446	5,299,869	3,616,306	298,892	117,937
1923-24	970,053	954,211	1,704,981	639,299	1,167,722	5,436,266	3,551,264	309,650	87,340
1924-25	829,406	910,147	1,809,579	627,469	1,103,825	5,279,926	3,592,644	260,634	94,993

Columns 2 to 7 state the area actually irrigated during the year, areas sown more than once being counted once only.

NOTE.—For detailed information, see notes in Appendix B.

IN EACH PROVINCE IN BRITISH INDIA.

OF CROPS IRRIGATED									PROVINCE
Jowar	Bajra	Maize	Other cereals and pulses	Sugarcane	Other food crops	Cotton	Other non-food crops	Total	
11	12	13	14	15	16	17	18	19	20
									Madras
545,699	331,782	4,480	1,418,303	84,322	297,807	132,958	531,369	11,176,683	1920-21
600,505	303,912	3,657	1,443,381	107,121	271,246	132,158	522,959	11,418,042	1921-22
622,638	309,920	4,197	1,390,389	123,505	294,686	170,882	488,680	11,407,218	1922-23
689,376	294,272	7,360	1,440,508	103,183	321,921	233,464	579,425	11,033,887	1923-24
550,154	338,219	3,458	1,325,681	106,711	288,285	275,274	493,738	10,955,822	1924-25
									Bombay
632,794	590,581	53,809	229,803	61,261	211,101	275,066	324,027	4,232,579	1920-21
605,649	683,497	40,002	333,556	56,929	198,836	143,147	464,932	4,261,186	1921-22
643,342	588,599	32,819	309,931	63,495	192,977	273,140	373,951	4,384,336	1922-23
590,047	559,805	33,142	371,360	73,379	171,757	357,931	377,448	4,331,621	1923-24
553,734	476,764	30,051	651,000	61,576	180,479	417,995	430,193	4,663,619	1924-25
									Bengal
100	100	4,570	102,747	62,450	155,151	402	71,953	1,923,822	1920-21
110	710	11,687	147,032	61,505	118,166	1,040	98,252	1,994,052	1921-22
100	100	4,818	97,505	61,641	159,865	700	115,100	2,241,184	1922-23
130	65	4,014	68,975	30,618	116,361	664	97,867	1,569,323	1923-24
200	70	3,380	81,904	25,559	114,415	535	76,085	1,243,353	1924-25
									United Provinces
79,579	22,936	316,203	2,512,385	971,558	315,576	472,122	387,387	12,193,873	1920-21
28,474	3,917	73,602	2,342,535	853,065	252,367	200,201	410,887	10,305,376	1921-22
24,343	2,711	89,017	2,554,827	997,324	273,213	193,323	388,545	* 10,310,360	1922-23
35,120	7,126	156,064	1,843,038	1,112,704	284,051	236,673	349,709	8,361,748	1923-24
21,961	1,506	44,137	1,989,686	883,206	287,346	335,563	351,921	8,863,268	1924-25
									Punjab
230,295	227,735	478,484	1,023,873	378,702	208,420	1,716,729	2,929,976	13,289,283	1920-21
266,323	416,527	517,980	1,470,433	325,560	239,112	1,053,777	3,391,690	13,606,984	1921-22
207,402	387,213	513,317	1,439,350	436,342	228,467	1,152 806	3,322,541	13,800,229	1922-23
190,670	305,503	451,658	1,193,271	403,767	226,694	1,542,409	3,036,576	13,352,559	1923-24
218,461	288,898	378,659	1,125,125	310,230	232,385	2,059,044	3,195,462	13,374,464	1924-25
									Burma
...	...	...	5,767	3,613	68,568	...	2,959	1,196,696	1920-21
...	...	...	5,904	6,063	66,717	...	3,926	1,346,726	1921-22
...	...	...	3,708	2,311	48,912	...	16,899	1,411,242	1922-23
...	...	...	3,497	1,824	55,591	...	18,436	1,477,815	1923-24
241	...	59	9,427	1,336	55,276	40	18,002	1,483,494	1924-25
									Bihar and Orissa
1,000	1,100	84,458	1,058,753	208,619	206,041	7,839	121,452	6,014,046	1920-21
1,001	957	61,676	967,682	150,516	156,978	1,509	119,858	5,540,112	1921-22
11,960	806	108,627	732,421	155,086	142,538	2,580	112 776	5,299,869	1922-23
500	555	59,455	998,025	144.915	148,841	3,203	136,849	5,440,597	1923-24
3,060	655	72,689	918,476	115,304	184,530	1,886	120,404	5,365,275	1924-25

Columns 8 to 19 state the gross area of irrigated crops, areas sown more than once being counted as separate areas for each crop. The excess in some cases of the total area of crops irrigated (column 19) over the total area irrigated (column 7) is thus due to the inclusion in column 19 of the area irrigated at both harvests.

* Includes 35,900 acres in Naini Tal, Almora, and Garhwal for which details are not available.

Table III—*continued*

No. 11—AREA (IN ACRES) IRRIGATED AND CROPS IRRIGATED

Province	Area irrigated from						Area		
	Government canals	Private canals	Tanks	Wells	Other sources	Total	Rice	Wheat	Barley
1	2	3	4	5	6	7	8	9	0
Central Provinces and Berar									
1920-21	263,861	1,857	727,864	136,117	52,986	1,182,685	1,013,449	55,157	2,897
1921-22	330,824	2,102	609,977	147,858	42,232	1,132,993	948,994	69,137	2,725
1922-23	336,896	2,347	571,933	106,307	41,373	1,058,856	921,753	39,660	2,855
1923-24	(a)	933,430	(a)	124,974	43,238	1,101,642	944,716	55,012	2,100
1924-25	(a)	859,013	(a)	103,632	53,041	1,015,686	886,248	36,460	1,658
Assam									
1920-21	120	162,778	2	...	42,250	205,150	192,651	20	...
1921-22	120	194,441	...	...	42,250	236,811	229,105	20	
1922-23	120	180,663	650	...	100,967	282,400	272,453	20	
1923-24	120	193,845	650	...	238,585	433,200	423,253	...	
1924-25	120	194,161	690	...	239,100	434,071	424,084	...	
North-West Frontier Province									
1920-21	333,809	390,823	...	69,161	94,835	888,628	36,659	309,766	92,929
1921-22	355,968	423,006	...	68,176	112,335	959,485	24,083	332,811	102,231
1922-23	381,176	402,873	...	131,692	47,104	962,845	23,552	378,884	91,410
1923-24	359,419	400,419	...	81,445	40,921	882,204	25,507	339,063	53,516
1924-25	359,020	392,446	...	79,713	41,093	872,272	28,183	319,125	55,266
Ajmer-Merwara and Manpur Pargana									
1920-21	...	...	31,766	88,230	5	120,001	110	12,426	40,909
1921-22	...	...	33,571	85,310	7	118,888	69	11,587	42,651
1922-23	...	...	17,110	70,472	...	87,582	72	9,140	30,368
1923-24	...	...	30,202	67,673	3	97,878	45	8,820	27,582
1924-25	...	...	36,358	74,059	...	110,417	125	12,569	37,995
Coorg									
1920-21	2,148	...	1,483	...	...	3,631	3,631	...	...
1921-22	2,565	...	1,345	...	...	3,910	3,910		
1922-23	2,565	...	1,447	...	...	(b) 4,012	4,012		
1923-24	2,594	...	1,421	...	...	4,015	4,015		
1924-25	2,541	...	1,367	...	...	3,908	3,908		
Delhi									
1920-21	36,310	...	499	25,588	...	62,397	63	23,837	9,518
1921-22	26,348	...	544	15,125	...	42,017	51	17,922	3,422
1922-23	28,263	...	659	14,830	...	43,752	36	18,755	3,052
1923-24	24,738	...	208	16,168	...	41,114	19	15,171	3,752
1924-25	18,438	...	510	10,405	...	29,353	23	9,719	1,611
Total									
1920-21	20,078,267	2,564,858	7,236,471	14,241,893	4,835,322	48,956,811	18,229,377	10,248,357	3,142,606
1921-22	20,477,028	2,678,753	6,999,069	12,127,040	5,507,789	47,789,679	17,922,234	9,755,064	2,808,832
1922-23	21,056,175	2,731,712	6,922,944	11,438,866	5,655,007	47,874,704	18,311,231	9,853,483	2,577,561
1923-24	19,624,879	3,577,634	5,915,767	10,757,832	5,048,514	44,924,626	17,299,003	8,551,589	2,113,833
1924-25	19,984,596	3,639,583	5,968,423	10,569,924	5,136,365	45,298,891	17,066,734	8,789,824	2,163,376

See explanation given in the footnote (page 18).
(a) Included under Private "canals".
(b) Figures of land partly irrigated from springs and mountain streams are not available.

IN EACH PROVINCE IN BRITISH INDIA—*continued.*

OF CROPS IRRIGATED									PROVINCE
Jowar	Bajra	Maize	Other cereals and pulses	Sugarcane	Other food crops	Cotton	Other non-food crops	Total	
11	12	13	14	15	16	17	18	19	20
									Central Provinces and Berar
2,607	6	222	7,758	18,050	75,948	514	6,077	1,182,685	1920-21
1,079	5	190	6,947	15,976	81,991	174	5,830	1,133,048	1921-22
95	2	80	2,763	18,005	68,390	334	6,283	1,060,220	1922-23
441	3	175	4,787	20,234	70,454	1,195	4,322	1,103,439	1923-24
19	...	45	2,483	20,196	62,870	254	5,453	1,015,686	1924-25
									Assam
...	...	...	3,886	...	7,943	...	650	205,150	1920-21
			1,704		4,177		1,805	236,811	1921-22
			1,825		6,894		1,208	282,400	1922-23
			1,845		6,894		1,208	433,200	1923-24
			1,845		6,934		1,208	434,071	1924-25
									North-West Frontier Province
21,142	6,647	213,631	22,126	36,277	26,339	20,622	105,679	891,817	1920-21
26,627	15,307	253,530	26,019	34,425	27,369	12,740	108,359	963,501	1921-22
18,331	7,840	244,557	30,818	39,184	29,179	11,018	91,686	966,459	1922-23
19,983	7,205	231,024	20,686	42,845	27,881	14,784	104,314	886,808	1923-24
18,876	7,143	224,259	16,789	40,984	23,627	27,785	113,684	875,721	1924-25
									Ajmer-Merwara and Manpur Pargana
1,717	585	34,980	12,210	279	5,279	35,730	2,072	146,297	1920-21
1,123	475	38,142	10,436	212	7,157	23,077	2,118	137,047	1921-22
929	205	21,704	4,135	232	6,261	18,246	875	92,267	1922-23
751	164	28,286	12,601	81	10,137	22,545	877	111,889	1923-24
772	20	10,845	21,586	85	8,703	21,994	6,170	120,864	1924-25
									Coorg
...	...	...	...	...	...	...	...	3,631	1920-21
								3,910	1921-22
								4,012	1922-23
								4,015	1923-24
								3,908	1924-25
									Delhi
538	1,024	649	4,424	7,519	4,426	2,530	7,977	62,505	1920-21
534	138	276	887	6,438	4,280	610	7,459	42,017	1921-22
164	48	268	1,298	7,737	4,370	561	7,463	43,752	1922-23
227	74	363	2,942	7,784	4,258	721	5,803	41,114	1923-24
671	59	67	389	4,819	4,794	1,950	5,251	29,353	1924-25
									Total
1,515,471	1,182,496	1,191,486	6,402,035	1,832,650	1,582,599	2,664,512	4,491,578	52,519,067	1920-21
1,531,425	1,425,445	1,000,742	6,756,516	1,617,810	1,428,396	1,568,433	5,138,075	50,988,812	1921-22
1,529,244	1,297,544	1,019,404	6,568,970	1,904,862	1,455,752	1,823,590	4,926,007	51,303,548	1922-23
1,527,245	1,174,772	971,541	5,961,535	1,941,334	1,444,840	2,413,589	4,712,834	48,148,015	1923-24
1,368,149	1,113,334	767,649	6,144,391	1,570,006	1,449,644	3,142,320	4,817,571	48,428,898	1924-25

See explanation given in the footnote (page 19).

Table IV

No. 12—AREA (IN ACRES) UNDER CROPS, AND SPECIFICATION OF CROPS

Province	Food-grains										Oil	
	Rice	Wheat	Barley	Cholum or jowar (millet)	Cumbu or bajra (millet)	Ragi or marua	Maize	Gram (pulse)	Other food-grains, including pulses	Total	Linseed	Sesamum (Til or jinjili)
1	2	3	4	5	6	7	8	9	10	11	12	13
Madras												
1920-21	11,102,035	19,816	3,491	5,224,841	3,017,474	2,547,536	122,394	93,789	7,017,075	29,148,451	8,792	752,622
1921-22	11,279,503	23,274	2,539	5,572,510	3,197,487	2,493,421	104,041	112,017	6,737,724	29,522,516	7,252	778,447
1922-23	11,285,924	30,127	3,331	5,255,463	3,077,568	2,582,618	127,147	126,804	6,454,897	28,943,879	6,505	732,631
1923-24	10,517,532	18,577	3,274	4,647,085	2,645,076	2,592,199	138,576	105,943	6,643,411	27,311,673	4,793	695,758
1924-25	10,870,240	19,257	3,031	4,943,887	3,046,727	2,440,889	147,540	109,092	6,789,975	28,370,638	4,648	788,641
Bombay												
1920-21	3,141,121	1,452,303	37,124	8,810,366	3,763,604	597,154	229,259	477,300	2,344,456	20,852,687	103,599	205,732
1921-22	3,000,148	1,933,222	43,302	8,615,032	6,113,092	628,255	212,373	662,669	2,775,232	23,983,325	112,822	259,278
1922-23	3,058,388	2,028,426	42,369	8,720,166	4,943,720	635,269	212,104	787,986	2,744,816	23,173,244	148,073	224,183
1923-24	3,001,765	1,563,155	33,745	7,902,019	5,362,607	604,124	207,937	624,642	2,816,260	22,116,254	112,317	231,381
1924-25	3,062,577	1,958,484	35,967	9,197,165	4,105,018	634,761	198,471	741,479	2,559,046	22,492,968	132,249	220,360
Bengal												
1920-21	20,883,800	116,900	96,000	4,100	2,900	6,600	83,900	161,500	1,085,700	22,441,400	126,300	199,200
1921-22	21,832,300	124,100	83,400	3,800	2,900	5,500	90,400	141,600	1,058,100	23,342,100	132,900	207,700
1922-23	21,773,300	124,800	83,500	4,400	2,700	5,600	78,400	140,600	1,036,000	23,249,300	126,700	156,100
1923-24	20,346,300	120,400	81,700	5,000	2,500	5,300	81,900	130,400	964,700	21,738,200	122,000	157,500
1924-25	20,868,700	126,400	78,900	4,700	2,300	5,100	78,700	130,200	908,700	22,203,700	120,800	158,800
United Provinces												
1920-21	6,842,385	6,556,697	3,921,445	2,312,520	2,385,058	213,771	2,097,770	3,961,074	6,544,289	34,835,009	121,022	276,247
1921-22	6,847,401	6,873,462	4,356,050	2,683,556	2,662,093	192,003	2,077,925	6,058,194	6,986,351	38,737,035	282,906	250,299
1922-23	7,016,142	7,056,676	4,338,427	2,270,313	2,346,585	168,042	1,876,019	7,121,417	6,665,097	38,858,718	281,711	197,960
1923-24	7,014,686	7,246,242	4,277,650	2,478,659	2,332,540	173,335	1,838,224	6,355,575	6,784,890	38,501,801	340,160	201,580
1924-25	7,105,417	7,466,213	4,330,045	2,047,271	1,789,304	156,349	1,553,699	6,816,670	6,418,104	37,683,072	433,466	275,157
Punjab												
1920-21	921,187	7,751,103	631,122	921,906	2,421,541	18,240	1,063,280	2,228,601	1,220,769	17,177,749	27,497	107,576
1921-22	821,185	8,788,992	1,111,950	1,213,704	3,322,587	26,756	1,112,169	5,147,160	1,591,438	23,135,941	37,147	156,068
1922-23	928,736	9,620,291	1,172,880	951,439	3,118,881	27,867	1,123,167	5,427,576	1,367,015	23,737,852	31,859	156,325
1923-24	885,183	9,671,513	1,245,858	985,417	2,850,028	19,935	1,050,284	4,201,630	1,436,263	22,346,111	29,588	116,450
1924-25	779,627	9,657,021	935,938	1,053,963	2,584,672	16,245	921,834	5,696,732	1,339,900	22,985,932	31,107	109,242
Burma												
1920-21	10,433,882	33,670	...	718,902	3	500	191,726	63,375	165,798	11,606,856	2,069	1,148,687
1921-22	11,001,367	69,195	...	865,088	...	...	233,405	164,371	276,838	12,610,264	419	1,053,674
1922-23	11,287,873	84,652	...	893,194	...	...	216,452	207,058	257,901	12,947,130	479	885,443
1923-24	11,561,731	52,321	...	782,024	...	...	188,412	111,997	232,084	12,928,569	515	1,035,355
1924-25	12,112,296	62,691	...	780,570	...	...	212,616	134,675	235,500	13,538,348	531	1,065,843
Bihar and Orissa												
1920-21	14,942,800	1,097,200	1,322,400	75,900	63,100	819,300	1,764,400	1,408,300	5,026,400	26,519,800	647,500	167,300
1921-22	15,220,400	1,133,800	1,372,900	84,000	70,000	837,700	1,800,300	1,481,200	5,151,500	27,151,800	701,100	189,900
1922-23	15,350,100	1,265,900	1,406,100	74,500	53,900	820,500	1,639,400	1,541,500	5,213,800	27,365,700	745,800	187,700
1923-24	13,996,800	1,226,100	1,290,800	79,300	68,500	807,100	1,679,800	1,426,800	5,043,400	25,618,600	724,100	193,300
1924-25	14,542,000	1,173,100	1,330,400	86,400	68,400	708,700	1,593,800	1,436,500	5,344,700	26,284,000	731,000	217,700
Central Provinces and Berar												
1920-21	5,125,922	2,568,252	8,363	4,492,144	138,288	16,011	156,728	899,161	3,833,564	17,238,433	447,079	698,376
1921-22	5,071,348	2,447,670	11,638	4,983,413	174,254	23,128	162,084	898,727	4,723,060	18,495,322	767,238	776,956
1922-23	5,143,582	3,007,323	17,514	4,526,507	146,071	18,085	160,014	1,103,725	4,841,273	18,964,094	1,019,496	576,861
1923-24	5,170,283	3,276,713	16,127	4,081,732	151,389	14,414	154,597	1,188,451	4,777,305	18,831,011	1,299,528	561,926
1924-25	5,171,308	3,306,388	22,296	4,167,349	136,644	14,369	145,572	1,120,217	4,846,470	18,930,613	1,093,376	643,776

NOTE—(*i*) This table shows the areas actually sown, whether the crop comes to maturity or not, except in cases where fields, owing to the failure of the first sowings, have been devoted to other crops: in such cases the area first sown is omitted. In cases where two or more crops are grown together, an estimate is made of the area covered by each and the areas so estimated are separately returned. The estimate is made by the village accountant, or is subsequently determined on formulæ prescribed by the provincial authorities.

(*ii*) The variations in the areas shown in different years under the same crop in the same tract do not in all cases represent an actual increase or decrease in the area under that crop. In certain cases a revised classification or the correction of a faulty estimate is responsible for the change.

(*iii*) For detailed information, see notes in Appendix B.

Column 10 (other food-grains including pulses).—Arhar (pigeon pea), barbati, lobia or chowli (asparagus), mung (green gram), kulth (horse gram), urad (black gram), field gram, cheik (job's tear), lentils, chenna (common millet), kangni (Italian millet), kodo or varagu, kutki (little millet), kuhudi, peas, pigeon or bottle grass, swank or shama, chickling vetch, buck wheat, wadalu or barti.

IN EACH PROVINCE IN BRITISH INDIA.

SEEDS						Condiments and spices	SUGAR		FIBRES				PROVINCE
Rape and mustard	Groundnut	Coconut	Castor	Others	Total		Sugarcane	Others	Cotton	Jute	Others	Total	
14	15	16	17	18	19	20	21	22	23	24	25	26	27
													Madras
10,547	1,599,738	549,446	390,668	182,726	3,494,539	668,780	103,323	83,616	2,121,628	..	155,864	2,277,492	1920-21
39,887	1,459,122	559,404	380,629	147,850	3,372,591	703,074	119,313	76,408	1,782,981	...	144,724	1,927,705	1921-22
40,992	1,754,334	543,263	327,131	152,092	3,556,948	744,706	131,095	80,300	2,322,928	...	162,203	2,485,131	1922-23
43,576	1,807,353	546,960	339,020	139,909	3,577,369	714,782	121,298	81,207	2,627,890	...	173,600	2,801,490	1923-24
15,743	1,904,119	525,445	358,685	145,347	3,742,628	663,269	110,360	87,148	2,865,631	...	203,470	3,069,101	1924-25
													Bombay
136,196	204,675	35,720	81,380	164,698	932,000	169,532	63,178	3,591	3,805,971	...	81,874	3,887,845	1920-21
337,485	272,847	38,049	73,992	183,554	1,278,027	194,414	57,220	3,964	2,976,560	...	104,426	3,080,986	1921-22
266,108	329,679	50,676	63,343	188,824	1,270,886	198,934	63,896	3,837	3,977,158	...	107,819	4,084,977	1922-23
219,047	359,404	50,689	60,314	176,234	1,209,386	186,924	73,049	3,741	4,888,991	...	120,868	5,009,859	1923-24
367,944	344,404	38,006	56,550	208,146	1,367,659	171,974	62,538	3,222	5,316,805	...	162,445	5,479,250	1924-25
													Bengal
881,700	100	...	...	27,700	1,235,000	142,900	218,800	56,100	52,300	2,169,200	78,700	2,300,200	1920-21
895,200	300	700	...	30,200	1,267,000	160,800	220,900	55,700	48,300	1,316,000	79,400	1,443,700	1921-22
752,700	500	600	...	24,900	1,061,500	174,800	200,600	61,000	54,500	1,196,500	77,800	1,328,800	1922-23
732,700	...	600	...	27,200	1,040,000	16 1,600	207,900	57,600	55,000	1,986,100	76,900	2,118,000	1923-24
736,700	400	600	...	26,100	1,043,400	151,900	206,200	55,200	58,700	2,357,600	75,300	2,491,600	1924-25
													United Provinces
199,880	6,670	...	...	25,220	629,039	81,263	1,285,678	...	1,140,651	...	176,544	1,317,195	1920-21
158,056	7,589	...	3,734	15,701	718,285	88,222	1,152,255	...	807,543	...	164,797	972,340	1921-22
121,294	6,729	...	3,567	14,766	626,027	113,737	1,349,188	...	645,938	...	124,610	770,548	1922-23
167,981	6,322	...	7,180	28,033	751,256	162,525	1,543,902	..	638,698	...	151,957	790,655	1923-24
145,699	13,018	...	14,977	18,967	901,284	143,324	1,291,097	...	1,034,627	...	177,430	1,212,057	1924-25
													Punjab
583,452	...	...	...	1,630	720,155	26,420	456,967	...	1,957,016	...	46,193	2,003,209	1920-21
1,464,024	...	...	430	7,151	1,664,820	25,142	373,371	...	1,148,845	...	47,917	1,196,762	1921-22
1,286,029	...	...	162	3,292	1,477,667	29,958	496,595	...	1,273,051	...	48,911	1,321,962	1922-23
1,141,299	...	...	197	13,263	1,300,797	42,937	483,161	...	1,749,328	...	44,471	1,793,799	1923-24
1,268,903	...	...	119	27,370	1,436,741	41,102	395,632	...	2,326,335	...	44,466	2,370,801	1924-25
													Burma
3,271	302,955	12,741	...	72	1,469,795	95,586	25,550	21,346	367,514	...	1,180	368,694	1920-21
3,295	305,789	11,674	...	7,560	1,382,411	80,836	35,032	22,468	325,291	...	1,270	326,561	1921-22
2,504	332,477	12,611	304	7,525	1,241,343	112,718	31,542	21,522	283,631	...	1,963	285,594	1922-23
3,487	390,129	11,820	308	7,500	1,449,114	106,417	28,483	21,609	300,790	...	1,921	302,711	1923-24
3,875	461,856	11,350	300	7,540	1,551,295	99,730	23,462	22,048	351,632	...	2,075	353,707	1924-25
													Bihar and Orissa
774,100	200	28,500	36,500	284,900	1,939,000	61,300	286,800	200	78,000	179,100	40,100	297,200	1920-21
787,100	200	28,500	34,800	275,900	2,017,500	64,500	305,900	200	78,700	108,700	39,600	227,000	1921-22
817,700	200	28,500	37,200	299,100	2,116,200	64,600	305,500	200	79,900	160,000	33,200	273,100	1922-23
804,700	200	28,500	36,100	278,700	2,065,600	55,800	307,300	200	80,900	223,200	29,500	333,600	1923-24
821,400	200	28,500	36,100	297,300	2,132,200	59,100	286,600	200	83,500	246,200	21,400	351,100	1924-25
													Central Provinces and Berar
13,204	9,624	...	51,988	299,136	1,519,407	79,426	20,083	...	4,477,500	...	146,934	4,624,434	1920-21
40,229	15,352	...	41,522	294,281	1,935,578	83,692	17,252	...	4,414,148	..	99,906	4,514,054	1921-22
55,388	18,024	...	45,081	325,814	2,040,664	84,473	19,278	...	4,856,871	...	99,226	4,956,097	1922-23
61,470	22,934	..	39,966	337,608	2,323,432	85,837	21,963	...	4,932,877	...	102,434	5,035,311	1923-24
65,613	30,466	...	51,590	396,025	2,280,846	90,999	21,920	...	5,247,439	...	138,767	5,386,206	1924-25

Column 18 (*other oilseeds*).—Dill or sowa, mast wood, neerali, niger seed, sunflower, unda.

Column 20 (*condiments and spices*).—Ajmud or randhuni, ajwan (bishop's weed), amada, anise-seed, caraway, cardamom, cinnamon, chillies, cloves, coriander, cumin, fennel, fenugreek, garlic, ginger, karuvapilai, marjoram, mint, nutmeg, onion, pepper, sage, tamarind, tejpat, turmeric.

Column 22 (*other sugar*).—Date palm, palmyra palm.

Column 25 (*other fibres*).—Agave, sunn hemp, Deccan hemp, sisal hemp, kapok, korai or Indian matting sedge, rhea, sabai grass, swallow-wort.

[*Continued on page 26.*

Table IV—*continued*

No. 12—AREA (IN ACRES) UNDER CROPS, AND SPECIFICATION

Province	Food-grains										Oil
	Rice	Wheat	Barley	Cholum or jowar (millet)	Cumbu or bajra (millet)	Ragi or marua	Maize	Gram (pulse)	Other food grains, including pulses *	Total	Linseed
1	2	3	4	5	6	7	8	9	10	11	12
Assam											
1920-21 .	4,604,951	...	...	...	...	15,000	1,244	...	(a)162,930	4,784,125	11,691
1921-22 .	4,516,982	...	...	...	...	...	947	...	(a)181,259	4,699,188	11,490
1922-23 .	4,624,064	...	...	...	...	...	...	...	(a)183,033	4,807,097	11,488
1923-24 .	4,596,197	...	...	...	...	...	...	...	(a)184,427	4,780,624	11,389
1924-25 .	4,683,317	...	...	...	...	...	...	...	(a)180,939	4,864,256	11,370
North-West Frontier Province											
1920-21 .	36,683	721,725	177,933	57,832	128,797	...	417,911	143,919	84,180	1,768,980	12
1921-22 .	24,106	937,940	297,911	107,554	262,295	...	462,368	269,114	83,933	2,445,221	9
1922-23 .	23,785	1,122,913	270,195	60,345	142,548	...	449,908	220,678	71,011	2,361,383	54
1923-24 .	25,528	1,054,637	158,196	76,578	180,219	...	438,424	228,385	78,757	2,240,724	23
1924-25 .	28,213	998,349	151,370	78,411	152,168	...	428,518	226,551	80,490	2,144,070	11
Ajmer-Merwara and Manpur Pargana											
1920-21 .	564	19,259	56,858	48,605	25,373	116	73,496	16,535	34,377	275,183	578
1921-22 .	476	20,000	57,093	54,340	30,980	41	76,100	17,987	39,220	296,237	575
1922-23 .	386	17,263	48,677	53,001	28,691	78	69,812	14,526	40,341	272,775	484
1923-24 .	436	13,715	46,699	67,729	30,674	125	61,358	10,463	35,460	266,659	707
1924-25 .	392	20,233	65,157	70,657	30,498	162	65,142	41,824	58,923	352,988	915
Coorg											
1920-21 .	84,870	...	...	7	...	4,723	...	329	2,212	92,141	...
1921-22 .	84,587	...	...	3	...	4,250	...	222	2,235	91,297	...
1922-23 .	84,602	...	...	...	...	3,896	...	241	1,090	89,829	...
1923-24 .	84,238	...	...	...	...	3,905	...	41	1,075	89,259	...
1924-25 .	82,188	...	...	...	...	3,518	...	143	1,114	86,963	...
Delhi											
1920-21 .	70	30,862	13,435	23,195	55,885	6	3,812	10,549	11,415	149,229	...
1921-22 .	67	51,904	19,646	31,263	65,141	13	2,593	101,594	8,341	280,562	...
1922-23 .	44	49,308	18,227	25,610	63,005	85	2,230	84,825	13,003	256,337	...
1923-24 .	32	51,274	27,095	32,629	51,137	5	2,181	53,585	12,739	230,677	...
1924-25 .	24	59,931	16,688	40,000	49,689	...	2,072	97,734	11,348	277,486	...
Total											
1920-21 .	78,120,270	20,367,787	6,268,171	22,690,318	12,002,023	4,238,957	6,205,920	9,463,432	27,533,165	186,890,043	1,496,139
1921-22 .	79,699,870	22,408,559	7,356,429	24,214,263	15,900,829	4,211,067	6,334,705	15,054,855	29,615,231	204,790,808	2,053,858
1922-23 .	80,576,926	24,407,679	7,401,220	22,834,938	13,923,669	4,262,040	5,954,653	16,776,936	28,889,277	205,027,338	2,372,649
1923-24 .	77,200,711	24,294,647	7,181,144	21,138,172	13,674,670	4,220,442	5,841,693	14,437,912	29,010,771	197,000,162	2,645,120
1924-25 .	79,306,299	24,848,067	6,969,792	22,470,373	11,965,420	3,980,093	5,347,964	16,551,817	28,775,209	200,215,034	2,559,473

* See explanations given in the footnotes (page 22).
(a) Includes gram.

OF CROPS, IN EACH PROVINCE IN BRITISH INDIA—*continued*

Seeds							Condiments and spices	Sugar		Fibres				Province
Sesamum (Til or jinjili)	Rape and mustard	Ground-nut	Coconut	Castor	Others	Total		Sugar-cane	Others*	Cotton	Jute	Others*	Total	
13	14	15	16	17	18	19	20	21	22	23	24	25	26	27
														Assam
13,844	311,197	...	...	5,177	...	341,909	...	35,212	...	39,216	124,638	...	163,854	1920-21
15,048	307,509	...	...	5,298	...	339,345	...	40,972	...	39,659	80,827	...	120,486	1921-22
17,774	315,002	...	...	5,100	...	349,364	...	42,472	...	40,211	89,927	...	130,138	1922-23
18,533	349,480	...	...	4,874	...	384,276	...	41,972	...	39,299	119,932	...	159,231	1923-24
19,847	354,124	...	...	5,062	...	390,403	...	42,395	...	39,377	134,131	...	173,508	1924-25
														N.-W. Frontier Province
2,297	59,243	...	...	...	557	62,109	1,517	36,332	...	26,977	...	486	27,463	1920-21
3,757	193,375	...	...	...	411	197,552	864	34,439	...	15,312	...	410	15,722	1921-22
3,575	144,533	...	...	2	13	148,177	1,478	39,242	...	15,108	...	595	15,703	1922-23
3,071	114,884	...	...	...	252	118,230	1,388	42,874	...	23,440	...	581	24,021	1923-24
2,114	134,833	...	...	...	37	136,995	1,377	41,067	...	38,699	...	3,234	41,933	1924-25
														Ajmer-Merwara and Manpur Pargana
19,524	451	...	...	29	...	20,582	2,380	300	...	41,990	...	106	42,096	1920-21
15,736	396	...	...	...	178	16,885	3,641	222	...	26,503	...	121	26,624	1921-22
16,429	677	...	...	...	328	17,918	3,489	237	...	36,436	...	207	36,643	1922-23
20,272	149	...	...	...	346	21,474	2,851	229	...	41,325	...	114	41,439	1923-24
23,681	802	...	...	...	196	25,594	3,943	194	...	47,126	...	107	47,233	1924-25
														Coorg
369	27	...	...	...	17	413	3,960	63	...	166	...	6	172	1920-21
150	21	...	...	...	13	184	4,325	50	...	5	...	344	349	1921-22
410	12	...	...	...	15	437	3,770	39	...	4	...	344	348	1922-23
46	10	...	...	...	14	70	3,387	33	...	5	...	352	357	1923-24
158	8	...	...	...	3	169	3,760	58	...	2	...	352	354	1924-25
														Delhi
145	6,216	...	...	...	83	6,444	1,037	8,634	...	5,347	...	828	6,175	1920-21
54	6,245	...	...	...	94	6,393	849	6,510	...	1,548	...	606	2,154	1921-22
51	6,247	...	...	...	128	6,426	1,116	8,948	...	2,084	...	767	2,851	1922-23
77	13,257	...	...	...	178	13,512	1,298	8,190	...	2,904	...	734	3,638	1923-24
98	4,391	...	...	...	116	4,605	1,509	5,329	...	4,376	...	584	4,960	1924-25
														Total
3,591,919	2,979,484	2,123,962	626,407	565,742	986,739	12,370,392	1,334,101	2,540,920	164,853	14,114,276	2,472,938	728,815	17,316,029	1920-21
3,707,067	4,232,822	2,061,199	638,327	540,405	962,893	14,196,571	1,412,359	2,363,436	158,740	11,665,395	1,505,527	683,521	13,854,443	1921-22
3,155,442	3,809,186	2,441,943	635,650	481,890	1,016,797	13,913,557	1,533,779	2,688,632	166,859	13,587,820	1,446,427	657,645	15,691,892	1922-23
3,235,249	3,652,040	2,586,342	638,569	487,959	1,009,237	14,254,516	1,525,746	2,680,351	164,357	15,381,447	2,329,232	703,432	18,414,111	1923-24
3,525,417	3,920,035	2,754,463	603,901	523,383	1,127,147	15,013,819	1,431,987	2,486,852	167,818	17,414,249	2,737,931	829,630	20,981,810	1924-25

*¶ See explanations given in the footnotes (page 23).

[*Continued on page 28.*

Table IV—*continued*

No. 12—AREA (IN ACRES) UNDER CROPS, AND SPECIFICATION OF

Province	Dyes and tanning materials		Drugs and narcotics							
	Indigo	Others	Opium	Coffee	Tea	Tobacco	Cinchona	Indian hemp	Others	Total
28	29	30	31	32	33	34	35	36	37	38
Madras										
1920-21	112,246	8,941	...	54,108	46,250	201,062	2,957	580	147,919	452,876
1921-22	197,282	2,620	...	55,798	44,762	203,088	3,410	1,207	151,268	459,533
1922-23	141,316	4,990	...	55,979	46,039	213,689	4,115	129	127,735	447,686
1923-24	89,380	8,439	...	55,626	46,849	219,841	3,986	372	128,605	455,279
1924-25	70,226	2,220	...	54,084	47,339	265,402	2,939	412	134,394	504,570
Bombay										
1920-21	2,096	468,552	...	45	23	114,551	...	331	26,056	141,006
1921-22	2,675	510,530	...	45	22	120,120	...	328	27,827	148,342
1922-23	2,790	578,812	...	48	21	102,433	...	325	28,179	131,006
1923-24	2,131	506,331	...	38	20	104,958	...	386	28,450	133,852
1924-25	1,164	600,988	...	7	21	122,399	...	338	30,676	153,441
Bengal										
1920-21	9,700	...	...	...	172,500	258,100	3,100	900	1,600	436,200
1921-22	10,600	...	...	...	177,000	298,100	3,100	900	900	480,000
1922-23	7,300	...	...	...	176,900	298,600	3,000	800	900	480,200
1923-24	900	...	...	...	180,700	287,700	2,900	1,000	800	473,100
1924-25	100	...	...	...	181,800	280,300	3,000	700	400	466,200
United Provinces										
1920-21	45,320	796	122,005	...	6,632	64,539	...	...	1,715	194,891
1921-22	44,570	1,433	121,554	...	6,559	89,382	...	22	2,514	220,031
1922-23	39,073	765	145,199	...	6,276	89,427	...	5	3,463	244,370
1923-24	20,590	1,819	140,441	...	5,971	72,033	...	11	2,391	220,847
1924-25	12,523	1,820	125,875	...	6,222	73,394	...	3	2,384	207,878
Punjab										
1920-21	27,014	3,872	1,591	...	9,757	39,941	...	6	1,284	52,579
1921-22	33,121	3,426	1,334	...	9,797	90,013	...	5	1,410	102,559
1922-23	50,492	4,418	1,992	...	9,801	55,520	...	7	1,606	68,926
1923-24	36,452	4,832	1,711	...	9,881	62,358	...	13	1,417	75,380
1924-25	(a) 6,440	5,521	1,577	...	9,611	54,407	...	9	1,508	67,112
Burma										
1920-21	607	...	200	75	2,251	100,857	...	36	37,522	140,941
1921-22	601	...	...	66	54,264	86,251	...	...	67,439	208,020
1922-23	709	...	...	75	55,433	111,339	...	...	67,265	234,112
1923-24	684	10	...	101	55,061	119,022	...	...	68,114	242,298
1924-25	640	10	...	39	55,112	118,605	...	...	69,267	243,023
Bihar and Orissa										
1920-21	44,400	5,600	...	...	2,100	117,300	...	...	...	119,400
1921-22	39,900	7,100	...	...	2,100	118,400	...	...	...	120,500
1922-23	35,400	7,100	...	...	2,100	119,300	...	...	...	121,400
1923-24	24,800	3,700	...	...	2,100	117,000	...	...	...	119,100
1924-25	16,100	3,200	...	...	2,100	113,000	...	...	...	115,100
Central Provinces and Berar										
1920-21	27	126	...	...	...	16,378	...	182	1,849	18,409
1921-22	47	123	...	...	...	24,308	...	111	2,676	27,095
1922-23	13	166	...	...	...	23,964	...	100	2,457	26,521
1923-24	9	104	...	...	...	20,311	...	145	1,932	22,388
1924-25	14	114	...	...	...	17,533	...	...	2,255	19,788

Column 30 (other dyes and tanning materials).—Arnatto, chayroot, divi-divi, henna, madder, morinda, safflower, saffron.

Column 33.—In certain cases, notably in Madras, the areas stated under "Tea" differ from those given in the special report on Indian Tea Statistics published separately. The principal reason is that the special report is prepared from returns received from managers and owners of estates; and these returns, especially in Southern India, are in many cases inaccurate and defective. Minor discrepancies are also due to the fact that the figures in this table deal with the agricultural year; while those in the special report deal with the calendar year.

Column 37 (other drugs and narcotics).—Aloes, areca nut, sweet basil, betel-vine, country borage, bogoda brinjal or nela mulaka, datura, pruple flea-bane, isfagui, kolinji or vempali., senna, soap nut, sweet flag.

(a) Decrease due to want of rains at sowing time.

CROPS, IN EACH PROVINCE IN BRITISH INDIA—*continued*

Fodder crops	Fruits and vegetables including root crops	Miscellaneous crops		Total area sown during the year	Area sown more than once	Net area sown during the year	Province
		Food	Non-food				
39	40	41	42	43	44	45	46
							Madras
298,872	632,137	41,819	283,363	37,606,455	4,532,753	33,073,702	1920-21
306,449	654,881	50,028	168,219	37,562,619	4,520,964	33,041,655	1921-22
347,573	676,292	48,403	153,552	37,762,471	4,765,356	32,997,115	1922-23
370,794	651,674	72,019	156,621	36,412,025	4,130,378	32,281,647	1923-24
423,888	668,415	54,664	157,308	37,924,435	4,585,671	33,338,764	1924-25
							Bombay
1,924,461	467,929	3,584	32,118	28,948,579	807,969	28,140,610	1920-21
2,041,395	621,381	9,222	36,682	31,968,163	1,069,616	30,898,547	1921-22
1,989,096	554,308	3,456	40,145	32,095,387	1,415,953	30,679,434	1922-23
2,110,077	515,927	4,613	49,752	31,921,896	998,108	30,923,788	1923-24
2,146,443	477,573	2,033	42,530	33,001,783	1,085,056	31,916,727	1924-25
							Bengal
99,100	660,200	293,600	143,800	28,037,000	4,077,600	23,959,400	1920-21
103,600	673,300	282,900	120,400	28,161,000	4,460,500	23,700,500	1921-22
103,000	660,800	302,000	120,300	27,749,600	4,107,500	23,642,100	1922-23
104,600	642,500	270,900	110,300	26,925,600	4,119,900	22,805,700	1923-24
93,000	640,700	289,900	105,300	27,747,200	4,218,900	23,528,300	1924-25
							United Provinces
1,163,301	462,103	81,423	6,502	(*a*)40,445,637	6,144,467	34,301,170	1920-21
1,267,404	442,398	98,589	6,861	(*b*)44,092,638	8,281,722	35,810,916	1921-22
1,218,289	469,229	127,311	7,025	(*c*)44,167,546	8,552,569	35,614,977	1922-23
1,278,310	453,797	104,686	6,457	(*d*)44,179,917	8,530,729	35,649,188	1923-24
1,294,530	420,699	88,590	7,975	(*e*) 43,608,025	8,486,844	35,121,181	1924-25
							Punjab
3,796,426	245,564	43,434	7,980	24,561,369	2,772,891	21,788,478	1920-21
4,092,973	262,677	132,282	2,722	31,025,796	5,063,970	25,961,826	1921-22
4,230,591	296,781	69,488	4,127	31,788,857	4,828,202	26,960,655	1922-23
4,111,960	290,728	115,957	3,292	30,605,406	4,029,348	26,576,058	1923-24
4,017,501	288,901	100,294	5,510	31,721,487	4,781,814	26,939,673	1924-25
							Burma
225,511	1,370,230	39,507	180,505	15,545,128	564,134	14,980,994	1920-21
212,555	1,528,146	25,272	187,568	16,619,734	606,162	16,013,572	1921-22
228,461	1,496,517	23,844	194,557	16,818,049	503,414	16,314,635	1922-23
172,629	1,356,599	22,723	196,128	16,827,974	574,333	16,253,641	1923-24
217,738	1,382,976	22,364	194,720	17,650,061	603,611	17,046,450	1924-25
							Bihar and Orissa
33,700	722,700	572,700	300,500	30,903,300	6,121,100	24,782,200	1920-21
34,000	729,400	589,100	307,600	31,594,500	6,211,100	25,383,400	1921-22
48,500	724,900	549,100	302,500	31,914,200	6,275,100	25,639,100	1922-23
42,500	670,500	581,700	307,700	30,131,100	5,456,800	24,674,300	1923-24
36,000	696,100	555,000	323,300	30,858,000	5,589,400	25,268,600	1924-25
							Central Provinces and Berar
457,144	115,351	2,377	431	24,075,648	943,523	23,132,125	1920-21
434,239	117,595	2,574	650	25,628,221	2,040,023	23,588,198	1921-22
439,555	114,346	2,742	722	26,648,671	2,412,367	24,236,304	1922-23
458,960	113,842	2,128	817	26,895,802	2,512,908	24,382,894	1923-24
493,059	112,228	3,467	1,357	27,340,611	2,445,327	24,895,284	1924-25

Column 39 (*fodder crops*).—Carob or locust-tree, fodder cholam, lucerne, guinea grass, oats, field vetch.

Column 40 (*fruits and vegetables including root crops*).—Agasi, wood apple, cashew nut, custard apple, rose apple, artichoke, arum, beans, beetroot, bilimbi, bimb, brinjal, cabbage, carrot, cassava, cauliflower, celery, chicory, citron, cress, cucumber, drumsticks or horse radish, elephantfoot, fig, garmal, cape gooseberry, country star gooseberry, goosefoot, gourd, gourd melon, grape, guava, gumberry, edible hibiscus, jack fruit, jujube, kanda, kankrol, kamranga, karola, kavali, kavathu, koorka, lettuce, mango, mangosteen, mankachu, marians, Indian medlar, melon, oranges, papay, parvar or patol, peach, pineapple, plantain, black plum, hog plum, pomegranate, pomelo, ponnagantikura, potato, puliyavara, sweet potato, pumpkin, radish, raspberry, roselle, sankalu, sapodilla sebestan, sorrell, water caltrop, spinach, strawberry, manila tamarind, tomato, turnip, uchhe, yams, elephant yams.

Column 41 (*miscellaneous food crops*).—Amaranths, arrowroot, kirni, mahua.

Column 42 (*miscellaneous non-food crops*).—Chrysanthemum, dani (*nipfruticans*), dhaincha (*sesbania acutoata*), flowers margosa or neem tree, mulberry chaplash, thetké (grass).

(*a*) Includes 343,117 acres in Almora and Nainital in Agra for which details are not available.
(*b*) „ 343,215 „ „ „ „ „ „ „ „ „ „ „ „ „ „
(*c*) „ 343,266 „ „ „ „ „ „ „ „ „ „ „ „ „ „
(*d*) „ 343,272 „ „ „ „ „ „ „ „ „ „ „ „ „ „
(*e*) „ 343,176 „ „ „ „ „ „ „ „ „ „ „ „ „ „

Table IV—*continued*

No. 12—AREA (IN ACRES) UNDER CROPS, AND SPECIFICATION OF

Province	Dyes and tanning materials		Drugs and narcotics							
	Indigo	Others*	Opium	Coffee	Tea*	Tobacco	Cinchona	Indian hemp	Others*	Total
28	29	30	31	32	33	34	35	36	37	38
Assam										
1920-21	...	...	...	...	420,163	10,074	...	...	...	430,237
1921-22	...	...	...	...	417,800	10,768	...	...	...	428,568
1922-23	...	...	...	...	412,599	8,756	...	...	...	421,355
1923-24	...	...	...	...	411,907	9,122	...	...	...	421,029
1924-25	...	...	...	...	412,959	8,994	...	...	...	421,953
North-West Frontier Province										
1920-21	35	...	...	...	...	8,804	...	...	...	8,804
1921-22	14	16	...	...	...	8,958	...	...	...	8,958
1922-23	20	...	...	...	...	8,532	...	...	...	8,532
1923-24	...	18	...	...	...	12,407	...	...	20	12,427
1924-25	...	20	...	...	...	11,051	...	...	12	11,063
Ajmer-Merwara and Manpur Pargana										
1920-21	12	...	38	...	...	61	...	...	...	99
1921-22	15	...	...	...	...	62	...	...	...	62
1922-23	16	...	...	...	...	58	...	...	...	58
1923-24	17	...	...	...	...	62	...	...	...	62
1924-25	18	...	...	...	...	63	...	...	...	63
Coorg										
1920-21	...	...	...	41,273	1,075	79	...	...	237	42,664
1921-22	...	...	...	40,702	1,075	27	...	...	237	42,043
1922-23	...	...	...	40,904	1,075	13	...	2	237	42,229
1923-24	...	...	...	40,230	672	6	...	...	237	41,145
1924-25	...	...	...	40,168	672	25	...	...	284	41,149
Delhi										
1920-21	4	2	...	...	...	736	...	...	...	736
1921-22	4	...	...	...	...	1,208	...	...	...	1,208
1922-23	3	...	...	...	...	1,056	...	...	...	1,056
1923-24	3	...	...	...	...	654	...	...	...	654
1924-25	9	...	...	...	...	483	...	...	...	483
Total										
1920-21	241,461	487,889	123,834	95,501	660,751	932,482	6,057	2,035	218,182	2,038,842
1921-22	328,829	525,248	122,888	96,611	713,379	1,050,685	6,510	2,575	254,271	2,246,919
1922-23	277,132	596,351	147,191	97,006	710,244	1,032,687	7,115	1,366	231,842	2,227,451
1923-24	174,966	525,253	142,152	95,995	713,161	1,025,474	6,886	1,927	231,966	2,217,561
1924-25	107,234	613,893	127,452	94,298	715,836	1,065,656	5,939	1,462	241,180	2,251,823

* See explanations given in the footnotes (page 26).

CROPS, IN EACH PROVINCE IN BRITISH INDIA—*concluded*

Fodder crops *	Fruits and vegetables including root crops *	Miscellaneous crops		Total area sown during the year	Area sown more than once	Net area sown during the year	Province
		Food *	Non-food *				
39	40	41	42	43	44	45	46
							Assam
..	459,029	(a)	124,721	6,339,087	584,054	5,755,033	1920-21
...	464,393		134,438	6,227,390	525,487	5,701,903	1921-22
...	476,546		136,026	6,362,998	525,205	5,837,793	1922-23
...	479,145		131,544	6,397,821	530,537	5,867,284	1923-24
...	487,478		132,655	6,512,648	537,556	5,975,092	1924-25
							North-West Frontier Province
80,928	25,089	19,061	4,940	2,035,258	343,466	1,691,792	1920-21
91,451	31,399	49,402	1,118	2,876,156	457,093	2,419,063	1921-22
72,488	38,224	33,765	1,231	2,720,243	379,918	2,340,325	1922-23
88,727	23,687	38,173	2,349	2,592,618	195,779	2,396,839	1923-24
86,514	23,562	19,873	7,650	2,514,124	274,870	2,239,254	1924-25
							Ajmer-Merwara and Manpur Pargana
1,040	1,017	6,663	4,244	353,616	31,686	321,930	1920-21
4,728	1,198	5,220	4,083	358,915	55,246	303,669	1921-22
4,624	1,024	6,522	3,623	346,929	28,391	318,538	1922-23
2,042	847	5,338	1,976	342,934	32,908	310,026	1923-24
2,273	775	5,221	3,422	441,724	84,791	356,933	1924-25
							Coorg
...	5,645	...	...	145,058	3,821	141,237	1920-21
...	5,447	...	...	143,695	3,390	140,305	1921-22
...	4,880	...	...	141,532	1,916	139,616	1922-23
...	5,270	...	...	139,521	905	138,616	1923-24
...	5,093	...	...	137,546	1,524	136,022	1924-25
							Delhi
27,533	4,989	207	379	205,369	14,534	190,835	1920-21
19,425	5,247	381	903	323,636	103,542	220,094	1921-22
29,465	5,232	344	560	312,338	87,441	224,897	1922-23
23,734	5,328	303	1,657	288,994	63,698	225,296	1923-24
25,492	5,710	331	771	326,685	108,717	217,968	1924-25
							Total
8,108,016	5,171,983	1,104,375	1,089,483	239,201,504	26,941,998	212,259,506	1920-21
8,608,219	5,537,462	1,244,970	971,244	256,582,463	33,398,815	223,183,648	1921-22
8,711,642	5,519,679	1,166,975	964,368	258,828,821	33,883,332	224,945,489	1922-23
8,764,333	5,209,844	1,218,540	968,593	253,661,608	31,176,331	222,485,277	1923-24
8,836,438	5,210,210	1,141,737	982,498	259,784,329	32,804,081	226,980,248	1924-25

* See explanations given in the footnotes (page 27).

(*a*) Included under miscellaneous Non-food crops.

NOTE.—The totals in col. 43 differ from the sum of the preceding columns (*vide* footnotes *a*, *b*, *c*, *d* and *e* on page 27).

Table V

No. 13—LIVE-STOCK, PLOUGHS, AND CARTS IN

PROVINCE AND YEAR OF ENUMERATION	OXEN				BUFFALOES			SHEEP
	Bulls	Bullocks	Cows	Young stock (calves)	Male buffaloes	Cow buffaloes	Young stock (buffalo calves)	
1	2	3	4	5	6	7	8	9
Madras								
1919-20	2,714,558	4,460,621	5,700,110	3,661,007	1,418,818	2,561,193	1,778,021	11,118,500
1924-25	2,199,245	5,122,275	5,547,857	3,382,719	1,387,078	2,601,073	1,870,272	11,220,497
Bombay								
1919-20	503,509	3,108,566	2,253,676	1,900,183	227,190	1,246,382	762,118	2,000,456
1924-25	540,143	3,181,665	2,487,370	2,128,362	198,422	1,347,891	922,277	2,392,151
Bengal								
1919-20	1,124,604	8,229,750	8,118,235	(a) 6,225,836	639,143	260,084	126,574	502,867
1924-25	1,195,016	8,459,513	8,382,099	6,372,458	684,524	270,707	126,507	710,624
United Provinces								
1919-20	27,623	9,873,874	6,210,968	6,183,527	834,109	3,596,226	3,037,437	2,320,731
1924-25	26,555	10,197,540	6,184,187	6,197,709	784,044	4,072,322	3,583,460	2,153,074
Punjab								
1919-20	12,016	3,947,326	2,740,775	3,095,195	430,283	2,432,507	1,750,684	4,030,638
1922-23	12,594	4,178,218	2,793,401	3,063,196	441,835	2,641,680	2,106,175	4,266,338
Burma								
1920-21	607,672	1,759,375	1,288,317	994,803	373,966	407,694	298,859	51,953
1921-22	610,378	1,797,901	1,318,384	967,550	374,084	408,794	292,751	64,277
1922-23	629,200	1,806,974	1,337,045	954,965	373,380	404,818	289,730	75,348
1923 24	639,427	1,806,369	1,356,624	962,020	380,177	398,704	283,954	79,470
1924-25	665,005	1,909,022	1,443,661	1,059,408	399,527	466,008	324,700	85,930
Bihar and Orissa								
1919-20	141,177	6,256,310	5,617,449	4,482,405	802,570	1,515,301	1,038,169	1,029,232
1924-25	92,511	6,826,415	5,751,480	4,653,065	826,599	1,555,441	1,022,221	1,238,660

Note.—(*i*) Live-stock in cities and cantonments are included wherever it is possible to secure their enumeration. Oxen, buffaloes, horses and ponies not old enough for work or to produce young are treated as "young stock".
(*ii*) For detailed information see notes in Appendix B.
(*a*) Revised in 1920-21.

EACH PROVINCE IN BRITISH INDIA.

Goats	Horses and Ponies			Mules	Donkeys	Camels	Ploughs	Carts	Province and year of enumeration
	Horses	Mares	Young stock (colts and fillies)						
10	11	12	13	14	15	16	17	18	19
									Madras
5,396,574	31,519	13,795	3,571	1,298	130,464	14	4,286,713	1,036,846	1919-20
8,048,928	28,217	12,556	3,052	1,001	119,216	25	4,472,496	1,099,198	1924-25
									Bombay
2,480,872	103,325	73,497	26,790	1,832	180,240	119,160	1,357,598	681,388	1919-20
4,133,015	101,445	74,464	30,519	1,421	200,960	171,282	1,457,782	740,839	1924-25
									Bengal
3,893,199	79,133	35,690	(*b*)9,097	882	1,154	148	4,448,228	736,749	1919-20
6,007,026	82,134	34,761	7,987	955	1,402	465	4,688,754	854,624	1924-25
									United Provinces
3,779,480	207,062	188,890	66,819	14,736	266,394	19,791	4,871,816	841,464	1919-20
7,473,441	212,280	197,003	69,759	17,594	279,640	24,749	5,041,610	963,491	1924-25
									Punjab
3,055,884	118,695	212,897	65,034	30,028	605,984	232,342	2,244,460	302,243	1919-20
4,471,972	106,272	218,572	63,368	30,478	617,316	261,890	2,323,954	314,157	1922-23
									Burma
248,741	37,687	42,209	16,819	1,517	34	...	662,214	668,457	1920-21
280,776	37,598	41,170	14,370	1,344	12	...	685,041	678,759	1921-22
289,120	37,864	40,836	13,834	1,002	6	...	698,657	681,312	1922-23
282,511	38,345	40,536	13,610	1,010	3	...	710,697	693,284	1923-24
262,797	59,066	39,321	12,885	2,179	1,587	...	783,464	716,925	1924-25
									Bihar and Orissa
3,110,260	(*a*)95,988	53,630	18,613	303	29,606	133	3,053,668	493,649	1919-20
5,764,832	104,108	53,830	18,826	955	29,401	426	3,326,821	549,287	1924-25

(*a*) Includes mares and ponies in Palamau.
(*b*) Revised in 1920-21.

Table V—*continued*

No. 13—LIVE-STOCK, PLOUGHS, AND CARTS IN

Province and year of enumeration	Oxen				Buffaloes			Sheep
	Bulls	Bullocks	Cows	Young stock (calves)	Male buffaloes	Cow buffaloes	Young stock (buffalo calves)	
1	2	3	4	5	6	7	8	9
Central Provinces and Berar								
1920-21	(c)179,302	3,591,742	3,108,653	2,374,324	487,588	817,140	562,337	303,943
1921-22	241,945	3,520,089	2,980,307	2,377,294	461,197	811,142	565,446	301,177
1922-23	232,334	3,621,501	3,097,604	2,465,195	450,955	834,696	611,580	317,961
1923-24	235,234	3,698,660	3,113,544	2,557,863	459,291	839,313	641,474	339,949
1924-25	258,221	3,738,138	3,096,692	2,607,963	485,397	841,080	643,518	357,929
Assam								
1919-20	300,144	1,529,522	1,575,953	1,479,886	192,578	246,867	147,392	45,607
1924-25	328,506	1,631,041	1,706,952	1,519,774	212,971	239,170	146,903	44,286
North-West Frontier Province								
1919-20	1,650	395,694	286,044	202,004	13,402	159,385	73,702	419,418
1924-25	2,590	373,259	270,860	208,654	13,928	144,527	76,439	490,724
Ajmer-Merwara and Manpur Pargana (a)								
1920-21	496	86,203	116,511	50,130	4,538	41,107	21,673	243,331
1921-22	452	93,378	131,670	47,242	5,128	43,460	21,032	241,560
1922-23	(d)12,292	81,156	130,527	50,689	5,800	44,142	22,921	233,296
1923-24	(d)12,207	80,581	126,646	69,856	5,892	42,196	29,247	209,503
1924-25	9,946	102,016	144,908	99,588	8,695	49,581	43,760	257,621
Coorg (b)								
1919-20	4,823	44,054	39,551	33,425	11,845	6,700	4,380	174
1924-25	3,790	42,826	38,734	27,936	9,905	6,261	3,325	258
Delhi								
1919-20	312	34,847	27,169	34,397	742	21,424	16,639	7,716
1924-25	333	35,726	28,956	37,794	856	25,697	25,546	7,787
Total								
1920-21	5,617,886	43,317,884	37,083,411	30,717,122	5,436,772	13,312,010	9,617,985	22,074,566
1921-22	5,683,191	43,291,932	37,000,291	30,689,951	5,411,089	13,309,465	9,614,345	22,082,353
1922-23	5,704,820	43,621,087	37,137,732	30,736,715	5,412,367	13,538,898	10,014,838	22,337,644
1923-24	5,717,862	43,697,066	37,219,370	30,855,605	5,427,592	13,535,455	10,045,282	22,339,961
1924-25	5,334,455	45,797,654	37,877,157	31,358,626	5,453,781	14,261,438	10,895,103	23,225,879

(*a*) An annual census is taken on the 15th March in Manpur.

(*b*) In Coorg a census is taken every five years. The last Census was taken in March 1925 by the circle shanbags and the particulars entered in a register maintained under Rule 73 of the Rules framed under the Coorg Land and Revenue Regulation, 1899. Animals in Municipal Towns are included.

(*c*) Figures for Berar under this head are included under "Bullocks".

(*d*) Includes uncastrated bullocks for Ajmer-Merwara.

EACH PROVINCE IN BRITISH INDIA—*concluded.*

Goats	Horses and Ponies			Mules	Donkeys	Camels	Ploughs	Carts	Province and year of enumeration
	Horses	Mares	Young stock (colts and fillies)						
10	11	12	13	14	15	16	17	18	19
									Central Provinces and Berar
933,044	60,750	52,840	24,036	782	34,643	326	1,385,357	888,863	1920-21
940,522	55,976	49,394	22,851	787	32,255	357	1,381,242	902,190	1921-22
1,042,954	53,778	47,686	22,744	776	32,458	356	1,415,016	908,693	1922-23
1,195,891	56,866	46,246	21,776	621	32,395	277	1,401,588	932,790	1923-24
1,330,237	55,331	45,790	21,263	795	31,566	244	1,479,471	962,711	1924-25
									Assam
750,915	10,745	6,818	2,361	219	96	...	942,129	47,817	1919-20
879,312	12,418	7,243	2,365	282	31	...	1,030,236	60,323	1924-25
									North-West Frontier Province
414,304	15,300	13,672	2,048	23,711	109,158	36,073	212,994	9,600	1919-20
571,058	12,553	13,528	2,145	13,023	115,248	44,265	194,917	7,135	1924-25
									Ajmer-Merwara and Manpur Pargana
204,737	1,189	1,329	368	...	7,138	1,348	38,460	11,329	1920-21
204,484	1,425	1,235	409	1	7,310	1,379	40,670	12,387	1921-22
206,991	1,620	1,185	359	5	7,074	1,497	46,974	12,455	1922-23
215,567	1,551	1,067	362	33	6,891	1,395	38,431	12,386	1923-24
272,330	1,582	1,695	522	87	7,596	1,801	45,446	15,521	1924-25
									Coorg
3,224	201	69	22	15	133	...	30,610	1,447	1919-20
3,938	215	62	9	...	119	...	28,630	1,489	1924-25
									Delhi
22,639	2,377	1,584	277	380	5,570	277	16,851	6,439	1919-20
25,751	2,363	1,436	299	926	6,905	350	17,653	7,582	1924-25
									Total
24,293,873	763,971	696,920	235,855	75,703	1,370,614	409,612	23,551,098	5,726,291	1920-21
24,333,133	759,344	692,341	232,262	75,536	1,368,376	409,674	23,572,020	5,750,978	1921-22
25,862,504	745,184	695,924	229,903	75,637	1,379,669	439,339	23,705,208	5,772,016	1922-23
26,017,408	748,684	694,066	228,714	75,518	1,379,420	439,158	23,695,277	5,808,016	1923-24
39,244,637	777,984	699,821	232,999	69,696	1,410,987	505,497	24,891,234	6,293,282	1924-25

Table VI

No. 14—INCIDENCE OF THE LAND REVENUE ASSESSMENT(§) ON THE AREA AND

Province, nature of tenure, and year of collection of statistics	Total area by survey, less feudatories [col. 2 of table I, minus col. 3 of same table]	Deduct		Balance, that is, fully assessed area for which figures are available		Total revenue from land (excluding cesses) of province (col. 2)	Population of province (col. 2)
		Area not fully assessed	Area for which the figures required for this table are not available	Total	Cultivated		
1	2	3(*a*)	3(*b*)	4(*a*)	4(*b*)	5	6
	Acres	Acres	Acres	Acres	Acres	₹	No.
Madras — *Raiyatwari*							
1918-19	61,461,888	31,997,285	791,200	28,673,403	22,170,926	5,97,17,018	29.426,065
1923-24	62,091,336	29,686,385	1,771,471	*30,633,480	23,562,489	6,42,33,856	30,394,039
Madras — *Zamindari, permanently settled*							
1918-19	24,524,010	13,816,991	906,060	9,800,959	6,991,865	68,44,736	9,210,089
1923-24	24,162,073	13,129,730	1,091,011	9,941,332	7,189,392	70,64,478	9,110,536
Madras — *Whole inam villages*							
1918-19	5,062,459	5,062,459	...	...	...	14,95,094	2,769,250
1923-24	5,466,303	5,466,303	...	...	...	15,41,142	2,814,410
Madras — *Total*							
1918-19	91,048,357	50,876,735	1,697,260	38,474,362	29,162,791	6,80,56,848	41,405,404
1923-24	91,719,712	48,282,418	2,862,482	40,574,812	30,751,881	7,28,39,476	42,318,985
Bombay — *Raiyatwari*							
1915-16	74,830,506	29,023,415	19,425,138	26,381,953	22,646,790	...	...
1920-21	74,946,150	47,227,948	972,497	26,745,705	20,456,543	...	...
Bombay — *Zamindari and village communities, temporarily settled*							
1915-16	3,910,279	1,225,105	216,096	2,469,078	1,739,880	...	...
1920-21	3,912,380	1,375,961	30,917	2,505,502	571,248	...	...
Bombay — *Total*							
1915-16	78,740,785	30,248,520	19,641,234	28,851,031	24,386,670	*4,30,31,634	*18,647,032
1920-21	78,858,530	(*b*)48,603,909	(*c*)1,003,414	29,251,207	(*d*)21,027,791	*4,38,37,570	*18,115,805
Bengal — *Zamindari, permanently settled*							
1917-18	39,302,591	1,440,284	583,736	37,278,571	18,623,563	2,25,49,822	...
1922-23	37,864,841	1,082,627	408,471	36,373,743	16,184,514	2,26,75,321	...
Bengal — *Zamindari, temporarily settled*							
1917-18	11,152,275	4,326,195	2,492,495	4,333,585	2,880,363	53,72,601	...
1922-23	11,310,674	3,895,869	779,552	6,635,253	3,053,716	61,34,789	...
Bengal — *Miscellaneous revenue*							
1917-18	...	...	...	...	...	14,33,273	...
1922-23	...	...	...	...	...	(*f*)3,47,562	...
Bengal — *Total*							
1917-18	50,454,866	5,766,479	3,076,231	41,612,156	(*a*)24,911,107	2,93,55,696	*44,588,115
1922-23	49,175,515	4,978,496	1,188,023	43,008,996	(*e*)24,910,234	2,91,57,672	*45,787,685

Note.—(1) The varieties of tenure are included as far as possible, under one or other of the following heads, namely, (1) raiyatwari, (2) zamindari and village communities (temporarily settled), anh (3) zamindari (permanently settled). Areas under forests are included under the prevailing tenure of the province. In the Central Provinces and Berar, however, areas under Government forests are shown separately.

(2) For detailed information, see notes in Appendix B.

Column 3.—Areas held revenue-free or at privileged rates are deducted, but the deduction need not be made where such areas are in any case less than an entire village and where there is any difficulty in estimating the corresponding deduction to be made in the population (*column* 11). In Madras, Bombay, and Berar all land on which a full assessment has not been leviable during the year (for instance, assessed unoccupied land) is classed for the purposes of this column as "area not fully assessed." Area should not be entered under this head merely because the assessment due from them has been suspended or remitted on account of short crops or for other special reasons.

Column 4.—This head is sub-divided into (*a*) total fully assessed area for which returns are available, and (*b*) area cultivated out of the area given in head (*a*). The latter head should be equal to the former after deducting current fallows and fully assessed waste, and should be either equal to or less than the net sown area as shown in column 6 of Table II.

(§) The land revenue assessment necessarily differs from the land revenue collections which include collections on account of former balances and exclude so much of the assessment as has not been collected during the year.

* No details

(*a*) Includes 3,407,181 acres in Dinajpur, Rangpur, and Pabna, for which details are not available.

(*b*) Returns were not available for certain areas in 1915-16. In 1920-21 they were available and hence the increase.

(*c*) Variation due to transfer from column 3(*b*) to column 3(*a*) of area for which returns were formerly not available, but for which information has since been supplied.

(*d*) Difference due to increase of fallow lands in consequence of unfavourable rain.

(*e*) Includes 5,672,004 acres in Burdwan, Bankura, Murshidabad, Dinajpur, Rangpur, and Pabna, for which details are not available.

(*f*) Decrease due to non-receipt of Survey and Settlement cost of major operations.

POPULATION OF EACH PROVINCE IN BRITISH INDIA

Total revenue from land per head of population (cols. 5 and 6)	Land revenue assessed on fully assessed area [col. 4(*a*)]	Incidence per acre of land revenue (col. 8) on fully assessed area (col. 4)		Population of fully assessed area	Land revenue assessment per head of population of fully assessed area (cols. 8 and 11)	Towns of over 10,000 inhabitants		Province, nature of tenure, and year of collection of statistics	
		For total area	For cultivated area			Number of towns	Aggregate population		
7	8	9	10	11	12	13	14	15	
₹ a. p.	₹	₹ a. p.	₹ a. p.	No.	₹ a. p.	No.	No.		
								Raiyatwari	
2 — 6	5,45,29,583	1 14 5	2 7 4	29,426,065	1 13 8	119	3,263,742	1918-19 . . .	
2 1 9	5,99,73,338	1 15 4	2 8 9	30,394,039	1 15 7	136	3,682,031	1923-24 . . .	
								Zamindari, permanently settled	
— 11 11	62,61,133	— 10 3	— 14 4	9,210,089	— 10 11	25	495,148	1918-19 . .	
— 12 5	66,69,043	— 10 9	— 14 10	9,110,536	— 11 9	24	441,690	1923-24 . . .	
								Whole inam villages	Madras
— 8 8	...	...	...	...	...	2	54,099	1918-19 . . .	
— 8 9	...	...	...	...	...	2	54,985	1923-24 . . .	
								Total	
1 10 4	6,07,90,716	1 9 3	2 1 4	38,636,154	1 9 2	146	3,812,989	1918-19 . . .	
1 11 6	6,66,42,381	1 10 3	2 2 8	39,504,575	1 11 0	162	4,178,706	1923-24 . . .	
								Raiyatwari	
...	3,59,83,933	1 5 10	1 9 5	(*a*)12,526,444	(*a*)2 1 7	...	...	1915-16 . . .	
...	3,65,14,942	1 5 10	1 12 7	15,013,272	2 6 11	...	...	1920-21 . . .	
								Zamindari and village communities, temporarily settled	Bombay
...	12,58,904	— 8 2	— 11 7	1,109,438	1 2 2	...	...	1915-16 . . .	
...	12,56,827	— 8 —	2 3 2	1,075,572	1 2 8	...	...	1920-21 . . .	
								Total	
*2 4 11	3,72,42,837	1 4 8	1 8 5	13,635,882	2 11 8	*68	*1,983,558	1915-16 . . .	
*2 6 9	3,77,71,769	1 4 8	1 12 9	16,088,844	2 5 7	*76	*2,466,514	1920-21 . . .	
								Zamindari, permanently settled	
...	2,10,29,010	— 9 —	1 2 —	...	...	...	...	1917-18 . . .	
...	2,09,07,952	— 10 —	1 4 8	...	...	...	...	1922-23 . . .	
								Zamindari, temporarily settled	
...	50,92,298	1 2 9	1 12 3	...	...	...	...	1917-18 . . .	
...	60,74,012	— 14 8	1 15 10	...	...	...	...	1922-23 . . .	Bengal
								Miscellaneous revenue	
...	...	...	...	...	...	...	...	1917-18 . . .	
...	...	...	...	...	...	...	...	1922-23 . . .	
								Total	
—10 6*	†2,76,40,267	— 10 9	1 1 9	*40,920,845	— 10 9*	*70	*1,713,406	1917-18 . . .	
—10 2*	‡2,87,43,518	— 10 8	1 2 6	*44,038,938	— 10 5*	*75	*1,951,237	1922-23 . . .	

Column 5.—Where the land revenue includes the zamindar's share, the net demand is entered, and the table states the payments due by the zamindars to Government, and not those due by raiyats to the zamindars. The actual realisable demand on account of the year is entered after excluding arrears for past years. This column includes all the heads classed as "Land Revenue" in the Civil Accounts. The heads are :—(1) ordinary revenue comprising fixed collections, revenue from canals in Sind, fluctuating collections (including nazarana), over collections (Bombay), surplus collections, collections from Government estates, kyun tax (Burma); (2) sale of Government estates; (3) sale proceeds of waste lands, and redemption of land tax; (4) redemption of summary settlement cess; (5) moturpha (house tax) collections; (6) assessment of alienated lands less quit rent; (7) recoveries on account of survey and settlement charges (Bengal); (8) rents, etc., of fisheries; (9) receipts for the improvement of Government estates; (10) 12 per cent on collections from Government estates (Bengal); and (11) miscellaneous, comprising receipts on account of land registration fees, receipts from quarries and minor mineral products in forests and lands not under the management of the Forest Department, water mills rent, huccoba tax (Sind), malikana or allowances to excluded proprietors, fines and forfeitures of revenue Courts (except in Bengal and Assam), receipts under Madras Act II of 1864, capitation tax (Burma), petroleum well revenue, jade and amber revenue, thathameda tax (Burma), receipts from ruby mines (Burma), recoveries in India of law charges in England on account of appeals from India, miscellaneous receipts, rents of railway class C land and rents of buildings situated on such lands.

Column 6.—The population is that of the last general census.

Entry 8.—As in entry 5, but only ordinary land revenue on fully assessed areas is entered.

Entry 9.—To be entry 8, divided by entry 4 (*a*).

Entry 10.—To be entry 8, divided by entry 4 (*b*).

* No details. † Includes ₹15,18,959 for Dinajpur for which details are not available

‡ Includes ₹17,61,554 for Dinajpur and Darjeeling for which details are not available.

(*a*) Excluding Sind from which no information is available.

Table VI—*continued*

No. 14—INCIDENCE OF THE LAND REVENUE ASSESSMENT ON THE AREA AND

Province, nature of tenure, and year of collection of statistics	Total area by survey, less feudatories [col. 2 of table I, minus col. 3 of same table]	Deduct		Balance, that is, fully assessed area for which figures are available		Total revenue from land (excluding cesses) of province (col. 2)	Population of province (col. 2)
		Area not fully assessed	Area for which the figures required for this table are not available	Total	Cultivated		
1	2	3(*a*)	3(*b*)	4(*a*)	4(*b*)	5	6
	Acres	Acres	Acres	Acres	Acres	£	No.
United Provinces. — *Zamindari and village communities, temporarily settled*							
1916-17	60,767,140	2,974,600	7,755,995	50,036,545	32,945,148	6,15,61,781	41,580,860
1921-22	60,391,499	2,905,714	7,692,790	49,792,995	32,127,229	6,41,81,132	40,169,322
United Provinces. — *Zamindari, permanently settled*							
1916-17	7,536,567	505,386	1,098,677	5,932,504	3,808,132	57,20,850	5,590,939
1921-22	7,431,680	505,386	1,098,677	5,827,617	3,634,687	57,76,888	5,206,465
United Provinces. — *Total*							
1916-17	68,303,707	3,479,986	8,854,672	55,969,049	36,753,280	6,72,82,631	47,171,799
1921-22	67,823,179	3,411,100	8,791,467	55,620,612	35,761,916	6,99,58,020	45,375,787
Punjab — *Zamindari, temporarily settled*							
1920-21	56,308,575	1,975,232	8,040,345	46,292,998	24,069,406	4,69,00,104	20,271,795
1921-22	56,319,678	1,972,498	8,075,671	46,271,509	26,255,300	4,90,48,568	20,691,008
1922-23	56,325,404	1,948,126	7,975,336	46,401,942	27,073,636	5,32,15,048	20,655,695
1923-24	56,326,449	1,940,472	8,005,949	46,380,028	26,806,263	5,74,57,235	20,661,970
1924-25	56,319,999	1,924,349	7,954,099	46,441,551	26,270,227	5,17,06,888	20,661,970
Burma — *Raiyatwari*							
1920-21	108,850,148	163,070	84,555,468	24,131,610	13,640,705	5,14,87,117	11,389,683
1921-22	155,668,427	...	135,775,574	19,892,853	15,983,572	‡5,37,14,202	13,212,192
1922-23	155,652,667	...	135,553,483	20,099,184	16,314,635	‡5,53,98,163	13,212,192
1923-24	155,652,667	...	135,472,124	20,180,543	16,253,641	‡5,32,08,853	13,212,192
1924-25	155,652,667	...	135,220,146	20,432,521	16,691,450	‡5,73,13,062	13,212,192
Bihar and Orissa. — *Zamindari, permanently settled*							
1916-17	41,510,591	1,824,202	296,615	39,389,774	21,090,305	1,07,54,623	...
1921-22	41,889,122	1,650,415	296,615	39,942,092	21,319,062	1,07,15,771	...
Bihar and Orissa. — *Zamindari, temporarily settled*							
1916-17	11,292,194	5,026,675	855,480	5,410,039	3,803,702	44,02,877	...
1921-22	11,222,718	4,716,193	854,260	5,652,265	4,395,301	45,70,416	...
Bihar and Orissa. — *Miscellaneous revenue*							
1916-17	...	...	...	...	...	11,49,575	...
1921-22	...	...	...	...	...	3,74,350	...
Bihar and Orissa. — *Total*							
1916-17	52,802,785	6,850,877	1,152,095	44,799,813	24,894,007	1,63,07,075	†34,490,038
1921-22	53,111,840	6,366,608	1,150,875	45,594,357	25,714,363	1,56,60,537	†34,002,189
Central Provinces and Berar — *Raiyatwari*							
1920-21	11,154,599	1,542,274	...	9,612,325	6,734,002	*88,23,477	*3,067,153
1921-22	11,164,235	1,543,064	...	9,621,171	7,007,549	*88,43,729	*3,067,153
1922-23	11,179,922	1,544,755	...	9,635,167	7,078,941	*90,11,685	*3,122,836
1923-24	11,189,882	1,545,964	...	9,643,918	7,105,122	*90,50,150	*3,122,836
1924-25	11,190,441	877,892	...	10,312,549	7,552,335	*90,14,597	*3,075,316

* Figures relate to Berar only. † No details.

‡ Excluding certain districts for which figures for revenue are not available.

POPULATION OF EACH PROVINCE IN BRITISH INDIA—*continued*

Total revenue from land per head of population (cols. 5 and 6)	Land revenue assessed on fully assessed area [col. 4(*a*)]	Incidence per acre of land revenue (col. 8) on fully assessed area (col. 4)		Population of fully assessed area	Land revenue assessment per head of population of fully assessed area (cols. 8 and 11)	Towns of over 10,000 inhabitants		Province, nature of tenure and year of collection of statistics	
		For total area	For cultivated area			Number of towns	Aggregate population		
7	8	9	10	11	12	13	14	15	
R a. p.	*R*	*R a. p.*	*R a. p.*	No.	*R a. p.*	No.	No.		
								Zamindari and village communities temporarily settled	
1 7 8	6,04,27,244	1 3 4	1 13 4	35,525,507	1 11 3	90	2,978,654	1916-17 . . .	United Provinces.
1 9 7	6,34,75,315	1 4 5	1 15 7	(*a*)19,142,870	(*c*)3 5 1	87	2,911,414	1921-22 . . .	
								Zamindari, permanently settled	
1 — 4	54,99,133	— 14 10	1 7 2	4,954,312	1 1 9	8	366,171	1916-17 . . .	
1 1 9	55,09,240	— 15 2	1 8 3	(*a*)3,148,389	(*c*)1 12 —	7	355,060	1921-22 . . .	
								Total	
1 6 10	6,59,26,377	1 2 10	1 12 8	40,479,819	1 10 1	98	3,344,825	1916-17 . . .	
1 8 8	6,89,84,555	1 3 10	1 14 10	(*a*)22,291,259	(*c*)3 1 6	94	3,266,474	1921-22 . . .	
								Zamindari, temporarily settled	
2 5 —	4,33,16,490	— 15 —	1 12 9			40	1,431,132	1920-21 . . .	Punjab
2 5 11	4,67,73,287	1 — 2	1 12 6			40	1,431,132	1921-22 . . .	
2 9 3	4,89,98,228	1 — 11	1 12 11	†	†	45	1,645,265	1922-23 . . .	
2 12 6	4,86,30,498	1 — 9	1 13 —			45	1,645,265	1923-24 . . .	
2 8 —	4,91,72,311	1 — 11	1 13 1			45	1,645,265	1924-25 . . .	
								Raiyatwari	
4 8 4	3,64,47,423	1 8 2	2 10 9	10,783,570	3 6 1	24	938,737	1920-21 . . .	Burma
(*b*)4 10 3	(*b*)3,54,51,766	(*b*)1 13 6	(*b*)2 5 —	13,212,192	(*b*)3 1 —	24	947,014	1921-22 . . .	
(*b*)4 12 7	(*b*)3,56,39,466	(*b*)1 13 5	(*b*)2 4 7	13,212,192	(*b*)3 1 4	24	947,014	1922-23 . . .	
(*b*)4 9 2	(*b*)3,35,99,520	(*b*)1 11 7	(*b*)2 2 7	13,212,192	(*b*)2 14 3	24	947,014	1923-24 . . .	
(*b*)4 15 3	(*b*)3,82,95,206	(*b*)1 15 1	(*b*)2 6 4	13,212,192	(*b*)3 5 —	24	947,014	1924-25 . . .	
								Zamindari, permanently settled	
...	1,07,17,695	— 4 4	— 8 1	...	...	...	...	1916-17 . . .	Bihar and Orissa
...	1,06,99,403	— 4 4	— 8 1	...	...	...	...	1921-22 . . .	
								Zamindari, temporarily settled	
...	43,92,928	— 13 —	1 2 6	...	...	...	...	1916-17 . . .	
...	45,35,151	— 12 10	1 — 6	...	...	...	...	1921-22 . . .	
								Miscellaneous Revenue	
...	6,484	...	...	...	...	...	...	1916-17 . . .	
...	4,295	...	...	...	...	...	...	1921-22 . . .	
								Total	
*— 7 7	1,51,17,107	— 5 5	— 9 9	*28,254,049	*— 8 7	*38	*1,081,985	1916-17 . . .	
*— 7 4	1,52,38,849	— 5 5	— 9 6	*28,203,223	*— 8 8	*38	*1,114,559	1921-22 . . .	
								Raiyatwari	
‡2 14 —	90,14,640	— 15 —	1 5 5	‡2,829,784	‡3 — 5	‡10	‡159,849	1920-21 . . .	Central Provinces and Berar
‡2 14 2	90,17,204	— 15 —	1 4 7	‡2,829,784	‡3 — 5	‡14	‡254,335	1921-22 . . .	
‡2 14 2	90,27,891	— 15 —	1 6 8	‡2,783,193	‡3 1 3	‡14	‡254,335	1922-23 . . .	
‡2 14 4	90,85,928	— 15 1	1 4 5	‡2,783,193	‡3 1 6	‡14	‡254,335	1923-24 . . .	
‡2 14 11	92,19,807	— 14 4	1 3 6	‡3,010,503	‡2 14 5	‡14	‡254,335	1924-25 . . .	

* No details. † No information.

‡ Relate to Berar only.

(*a*) Incomplete owing to lack of information. (*b*) Excluding districts for which figures for revenue are not available.

(*c*) Defective owing to incomplete data.

Table VI—*continued*

No. 14—INCIDENCE OF THE LAND REVENUE ASSESSMENT ON THE AREA AND

Province, nature of tenure, and year of collection of statistics	Total area by survey less feudatories [col. 2 of table I, minus col. 3 of same table]	Deduct		Balance, that is, fully assessed area for which figures are available		Total revenue from land (excluding cesses) of province (col. 2)	Population of province (col. 2)
		Area not fully assessed	Area for which the figures required for this table are not available	Total	Cultivated		
1	2	3(*a*)	3(*b*)	4(*a*)	4(*b*)	5	6
	Acres	Acres	Acres	Acres	Acres	*R*	No.
Zamindari and village communities, temporarily settled							
1920-21	40,448,603	13,629,598	...	26,819,005	13,377,002	†	†
1921-22	40,436,560	13,618,291	...	26,818,269	13,518,034		
1922-23	40,436,749	13,557,685	...	26,879,064	13,973,337		
1923-24	40,431,095	13,564,716	...	26,866,379	13,991,806		
1924-25	40,428,629	13,566,920	...	26,861,700	14,279,849		
Government Forests							
Central Provinces and Berar—*continued* 1920-21	12,582,721	12,582,721	...	...	...	...	...
1921-22	12,573,296	12,573,296					
1922-23	12,576,166	12,576,166					
1923-24	12,494,109	12,494,109					
1924-25	12,481,549	12,481,549					
Total							
1920-21	(*a*)64,185,923	27,754,593	...	36,431,330	20,111,004	2,10,58,005	13,939,925
1921-22	(*a*)64,174,091	27,734,651	...	36,439,440	20,525,583	2,12,11,907	13,939,925
1922-23	(*a*)64,192,841	27,678,610	...	36,514,231	21,052,278	2,15,45,293	13,960,280
1923-24	(*a*)64,115,086	27,604,789	...	36,510,297	21,096,928	2,17,12,476	13,960,280
1924-25	(*a*)64,100,610	26,926,361	...	37,174,249	21,832,184	2,19,84,931	13,912,760
Raiyatwari							
1920-21	25,812,706	22,375,341	...	3,437,365	2,397,426	75,72,503	...
1921-22‡	25,767,563	22,540,583	...	3,226,980	*	80,37,829	...
1922-23	27,388,268	24,056,780	...	3,331,488	*	79,28,773	...
1923-24	27,559,070	24,137,704	...	3,431,366	2,010,313	85,97,458	...
1924-25	27,547,083	23,949,286	...	3,597,797	*	90,44,405	...
Zamindari and village communities, temporarily settled							
1920-21	1,745,955	1,656,522	...	89,433	...	8,33,814	...
1921-22‡	1,818,920	1,447,067	...	371,853	...	11,66,231	...
1922-23	1,848,453	1,450,082	...	398,371	...	12,08,339	...
1923-24	1,677,652	1,258,216	...	419,436	241,058	10,85,726	...
1924-25	1,689,639	1,282,130	...	407,509	*	11,13,938	...
Assam *Zamindari, permanently settled*							
1920-21	3,931,355	...	...	3,931,355	298,812	3,76,527	...
1921-22‡	3,931,310	...	...	3,931,310	*	3,76,515	...
1922-23	3,931,279	...	...	3,931,279	*	3,76,497	...
1923-24	3,931,278	...	...	3,931,278	2,750,379	3,76,496	...
1924-25	3,931,278	...	...	3,931,278	*	3,76,497	...
Total							
1920-21	31,490,016	24,031,863	...	7,458,153	2,696,238	87,82,844	6,713,635
1921-22‡	31,517,793	23,987,650	...	7,530,143	*	95,80,575	7,462,050
1922-23	33,168,000	25,506,862	...	7,661,138	*	95,14,609	(*b*) 7,469,398
1923-24	33,168,000	25,395,920	...	7,772,080	5,001,750	1,00,59,680	7,469,398
1924-25	33,168,000	25,231,416	...	7,936,584	*	1,05,34,840	7,469,398
Zamindari, temporarily settled							
North-West Frontier Province 1920-21	8,437,854	822,010	365,013	7,250,831	2,277,092	24,34,198	2,257,502
1921-22	8,437,861	821,911	365,013	7,250,937	2,401,339	26,86,275	2,339,383
1922-23	8,383,452	878,807	364,455	7,140,190	2,375,407	26,12,227	2,276,010
1923-24	8,383,452	810,819	364,029	7,208,604	2,381,365	26,23,962	2,276,010
1924-25	8,383,452	810,819	364,054	7,208,579	2,297,158	25,91,271	2,276,010

* No information. † Not available.

‡ Most of these figures are revised, having been compiled on the basis of the Land Revenue Administration Report and the revised population figures according to the census of 1921.

(*a*) Total area (in acres) by village papers (that is, column 6 of Table I, No. 9).
(*b*) Details not available.

POPULATION OF EACH PROVINCE IN BRITISH INDIA—*continued*

Total revenue from land per head of population (cols. 5 and 6)	Land revenue assessed on fully assessed area [col. 4 (*a*)]	Incidence per acre of land revenue (col. 8) on fully assessed area (col. 4)		Population of fully assessed area	Land revenue assessment per head of population of fully assessed area (cols. 8 and 11)	Towns of over 10,000 inhabitants		Province, nature of tenure, and year of collection of statistics	
		For total area	For cultivated area			Number of towns	Aggregate population		
7	8	9	10	11	12	13	14	15	
R a. p.	*R*	*R a. p.*	*R a. p.*	No.	*R a. p.*	No.	No.		
								Zamindari and village communities, temporarily settled	
	1,08,32,594	— 6 6	— 12 11					1920-21	
	1,08,49,838	— 6 6	— 12 10					1921-22	
†	1,09,43,016	— 6 6	— 12 6	†	†	... †	†	1922-23	
	1,09,43,382	— 6 6	— 12 6					1923-24	
	1,10,07,440	— 6 7	— 12 4					1924-25	
								Government Forests	
								1920-21	Central Provinces and Berar—*continued*
								1921-22	
...	...	...	...	...	...	...	...	1922-23	
								1923-24	
								1924-25	
								Total	
1 8 2	1,98,47,234	— 8 9	— 15 9	11,709,571	1 11 1	30	690,877	1920-21	
1 8 3	1,98,67,042	— 8 9	— 15 5	11,709,571	1 11 2	38	920,504	1921-22	
1 8 8	1,99,70,907	— 8 9	— 15 2	11,537,173	1 11 8	38	922,036	1922-23	
1 8 8	2,00,29,310	— 8 9	— 15 2	11,549,544	1 11 9	38	922,036	1923-24	
1 9 3	2,02,27,247	— 8 8	— 14 10	11,781,204	1 11 6	38	920,290	1924-25	
								Raiyatwari	
...	70,25,487	2 — 8						1920-21	
...	66,82,904	2 1 2						1921-22‡	
...	69,16,483	2 1 3	†	†	†	...	...	1922-23	
...	70,79,935	2 1 1						1923-24	
...	73,80,678	2 — 10						1924-25	
								Zamindari and village communities, temporarily settled	
...	1,15,237	1 4 8						1920-21	
...	5,59,544	1 8 1						1921-22‡	
...	5,93,128	1 7 10	†	†	†	...	...	1922-23	
...	6,15,481	1 7 6						1923-24	
...	6,03,415	1 7 8						1924-25	Assam
								Zamindari, permanently settled	
...	3,76,527	— 1 6						1920-21	
...	3,76,515	— 1 6						1921-22‡	
...	3,76,497	— 1 6	†	†	†	...	...	1922-23	
...	3,76,496	— 1 6						1923-24	
...	3,76,497	— 1 6						1924-25	
								Total	
1 5 —	75,17,351	1 — 2	†	†	†	*3	*41,501	1920-21	
1 4 7	76,18,963	1 — 2	†	†	†	*6	*88,536	1921-22‡	
* 1 4 5	78,86,108	1 — 6	†	†	†	*6	*88,536	1922-23	
1 5 7	80,71,912	1 — 7	†	†	†	*6	*88,536	1923-24	
1 6 7	83,60,590	1 — 10	†	†	†	*6	*88,536	1924-25	
								Zamindari, temporarily settled	
1 1 3	22,04,297	— 4 10	— 15 6	†	†	8	233,554	1920-21	North-West Frontier Province
1 2 4	24,44,517	— 5 5	1 — 3	†	†	10	253,780	1921-22	
1 2 4	23,81,756	— 5 4	1 — 1	†	†	10	253,780	1922-23	
1 2 5	23,97,975	— 5 4	1 — 1	†	†	9	241,568	1923-24	
1 2 3	23,61,566	— 5 3	1 — 5	†	†	9	241,568	1924-25	

* Details not available. † Not available.

‡ Most of the figures are revised having been compiled on the basis of the Land Revenue Administration Report and the revised population figures according to the census of 1921.

Table VI—*concluded*

No. 14—INCIDENCE OF THE LAND REVENUE ASSESSMENT ON THE AREA AND

Province, nature of tenure, and year of collection of statistics		Total area by survey, less feudatories [col. 2 of table I minus col. 3 of same table]	Deduct		Balance, that is, fully assessed area for which figures are available		Total revenue from land (excluding cesses) of province (col. 2)	Population of province (col. 2)
			Area not fully assessed	Area for which the figures required for this table are not available	Total	Cultivated		
1		2	3(*a*)	3(*b*)	4(*a*)	4(*b*)	5	6
		Acres	Acres	Acres	Acres	Acres	₹	No.
Ajmer-Merwara	*Zamindari and village communities, temporarily settled*							
	1920-21	797,226	...	...	797,226	162,829	2,29,988	...
	1921-22	797,226	...	...	797,226	160,237	2,27,710	...
	1922-23	797,226	...	...	797,226	164,181	2,27,710	...
	1923-24	797,226	...	...	797,226	171,048	2,39,085	...
	1924-25	797,226	...	...	797,226	194,977	2,30,850	...
	Zamindari, permanently settled							
	1920-21	973,695	154,321	...	819,374	152,276	1,18,897	...
	1921-22	973,695	154,321	...	819,374	136,589	1,18,897	...
	1922-23	973,695	154,321	...	819,374	147,459	1,18,897	...
	1923-24	973,695	154,321	...	819,374	132,090	1,14,734	...
	1924-25	973,695	154,321	...	819,374	155,089	1,14,734	...
	Total							
	1920-21	1,770,921	154,321	...	1,616,600	315,105	3,48,885	†495,271
	1921-22	1,770,921	154,321	...	1,616,600	296,826	3,46,607	†495,271
	1922-23	1,770,921	154,321	...	1,616,600	311,640	3,46,607	†495,271
	1923-24	1,770,921	154,321	...	1,616,600	303,138	3,53,819	†495,271
	1924-25	1,770,921	154,321	...	1,616,600	350,066	3,45,584	†495,271
Pargana Manpur (Central India)	*Raiyatwari*							
	1920-21	31,346	...	21,152	10,194	6,825	15,863	4,565
	1921-22	31,346	...	21,153	10,193	6,843	15,865	4,565
	1922-23	31,346	...	21,101	10,245	6,897	15,952	4,565
	1923-24	31,346	...	21,083	10,263	6,889	15,997	6,185
	1924-25	31,346	...	21,064	10,282	6,867	16,027	6,185
Coorg	*Raiyatwari*							
	1917-18	1,012,260	‡891,773	...	120,487	*	(*a*) 3,80,261	174,976
	1922-23	1,012,260	897,343	...	114,917	*	(*a*) 3,89,782	163,838
Delhi	*Zamindari, temporarily settled*							
	1920-21	368,051	4,878	...	363,173	231,698	3,80,722	488,188
	1921-22	367,692	4,878	...	362,814	232,147	3,81,247	488,188
	1922-23	367,632	4,878	...	362,754	232,999	3,86,908	488,188
	1923-24	368,103	4,878	...	363,225	228,827	4,50,846	488,188
	1924-25	367,774	4,878	...	362,896	229,272	4,51,855	488,188

* No information. † Details not available. ‡ Includes bané and cardamom lands.
(*a*) Shows ordinary revenue, sale proceeds of waste lands and miscellaneous land revenue.

POPULATION OF EACH PROVINCE IN BRITISH INDIA—*concluded*

Total revenue from land per head of population (cols. 5 and 6)	Land revenue assessed on fully assessed area [col. 4 (*a*)]	Incidence per acre of land revenue (col. 8) on fully assessed area (col. 4)		Population of fully assessed area	Land revenue assessment per head of population of fully assessed area (cols. 8 and 11)	Towns of over 10,000 inhabitants		Province, nature of tenure, and year of collection of statistics	
		For total area	For cultivated area			Number of towns	Aggregate population		
7	8	9	10	11	12	13	14	15	
R a. p.	*R*	*R a. p.*	*R a. p.*	No.	*R a. p.*	No.	No.		
								Zamindari and village communities, temporarily settled	
...	2,29,988	— 4 7	1 6 7	...	...	2	121,903	1920-21	
...	2,27,710	— 4 7	1 6 9	...	...	2	121,903	1921-22	
...	2,27,710	— 4 7	1 6 2	...	...	2	121,903	1922-23	
...	2,39,085	— 4 10	1 6 4	...	...	2	121,903	1923-24	
...	2,30,850	— 4 1	1 2 11	...	...	2	121,903	1924-25	
								Zamindari, permanently settled	
...	1,18,897	— 2 2	— 12 6	...	...	1	5,698	1920-21	Ajmer-Merwara
...	1,18,897	— 2 4	— 13 11	...	...	1	5,698	1921-22	
...	1,18,897	— 2 4	— 12 11	...	...	1	5,698	1922-23	
...	1,14,734	— 2 3	— 13 11	...	...	1	5,698	1923-24	
...	1,14,734	— 2 3	— 11 10	...	...	1	5,698	1924-25	
								Total	
*— 11 3	3,48,885	— 3 6	1 1 9	*495,271	*— 11 3	3	127,601	1920-21	
*— 11 2	3,46,607	— 3 5	1 2 8	*495,271	*— 11 2	3	127,601	1921-22	
*— 11 3	3,46,607	— 3 5	1 1 10	*495,271	*— 11 3	3	127,601	1922-23	
*— 11 5	3,53,819	— 3 6	1 2 8	*495,271	*— 11 5	3	127,601	1923-24	
*— 11 5	3,45,584	— 3 5	— 15 10	*495,271	*— 11 5	3	127,601	1924-25	
								Raiyatwari	
3 7 7	15,863	1 8 10	2 5 2	6,193	2 9 —			1920-21	Pargana Manpur (Central India)
3 7 7	15,865	1 9 —	2 5 —	6,195	2 9 —			1921-22	
3 7 11	15,952	1 8 11	2 5 —	6,200	2 9 2	...	...	1922-23	
2 9 —	15,997	1 9 —	2 5 —	3,947	4 1 —			1923-24	
2 9 6	16,027	1 9 —	2 5 4	3,947	4 1 —			1924-25	
								Raiyatwari	
2 2 9	2,83,491	2 5 8	†	†	†	...	...	1917-18	Coorg
2 6 1	2,81,790	2 7 3	†	†	†	...	...	1922-23	
								Zamindari, temporarily settled	
— 12 6	3,80,722	1 — 10	1 10 3	488,188	— 12 6	3	297,021	1920-21	Delhi
— 12 6	3,81,247	1 — 10	1 10 3	488,188	— 12 6	3	297,021	1921-22	
— 12 8	3,86,908	1 1 1	1 10 7	488,188	— 12 8	3	297,021	1922-23	
— 14 9	4,50,846	1 3 10	2 — —	488,188	— 14 9	3	297,021	1923-24	
— 14 10	4,51,855	1 3 11	1 15 6	488,188	— 14 10	3	297,021	1924-25	

* Details not available.

† No information.

Table VII

No. 15—HARVEST PRICES OF CERTAIN IMPORTANT CROPS PER

Province		Winter Rice (cleaned)	Rice (unhusked)	Wheat	Barley	Cholum or Jowar	Cumbu or Bajra	Maize	Gram
1		2	3	4	5	6	7	8	9
		₹ a.	₹ a.	₹ a.	₹ a.	₹ a.	₹ a.	₹ a.	₹ a.
Madras	1920-21	7 8	...	...	...	4 11	6 3	...	...
	1921-22	7 4	...	...	...	5 0	5 2	...	...
	1922-23	7 0	...	...	...	4 5	4 13	...	...
	1923-24	6 12	...	...	...	4 5	4 11	...	...
	1924-25	7 11	...	...	...	4 13	5 2	...	...
Bombay	1920-21	9 4	...	7 15	...	6 7	7 4	...	7 1
	1921-22	9 15	...	9 3	...	6 10	7 8	...	8 1
	1922-23	8 7	...	6 1	...	3 14	4 9	...	5 1
	1923-24	7 14	...	6 5	... ...	4 2	4 8	...	4 10
	1924-25	8 3	...	7 10	... ...	4 12	5 5	...	5 3
Bengal	1920-21	6 8	...	5 12	3 8	...	...	...	5 3
	1921-22	6 0	...	7 0	4 0	...	...	...	7 0
	1922-23	5 8	...	5 4	3 12	...	...	...	5 0
	1923-24	5 4	...	4 13	2 13	...	...	...	4 0
	1924-25	6 7	...	6 0	3 7	...	...	...	4 12
United Provinces	1920-21	9 9	...	6 3	4 3	4 12	5 10	4 14	5 4
	1921-22	8 14	...	6 6	4 3	4 15	5 14	5 0	5 0
	1922-23	7 10	...	4 9	2 14	3 4	3 9	3 10	2 13
	1923-24	6 14	...	4 0	2 7	2 8	3 1	2 8	2 5
	1924-25	7 9	...	5 11	3 10	3 5	3 10	3 6	3 8
Punjab	1920-21	...	4 9	6 11	5 0	4 13	5 11	4 11	6 9
	1921-22	...	5 0	5 8	3 13	5 12	6 11	6 3	5 0
	1922-23	...	3 3	3 12	2 3	3 0	3 5	3 0	2 12
	1923-24	...	3 0	3 10	2 6	2 8	3 0	2 8	2 14
	1924-25	...	3 8	5 0	3 7	3 0	3 8	3 5	3 10
Burma	1920-21	...	2 10	4 3	...	...	...	2 8	4 6
	1921-22	...	3 1	4 11	...	...	...	2 10	4 4
	1922-23	...	3 0	3 13	...	...	...	2 2	2 11
	1923-24	...	3 1	4 6	...	...	...	2 0	3 5
	1924-25	...	2 14	4 12	...	...	...	1 12	3 7
Bihar and Orissa	1920-21	6 0	...	6 3	4 3	...	...	4 4	4 14
	1921-22	5 13	...	7 7	4 8	...	...	4 5	5 14
	1922-23	4 14	...	5 13	3 11	...	...	3 14	4 2
	1923-24	4 12	...	5 2	3 8	...	...	3 3	3 8
	1924-25	5 3	...	6 6	3 15	...	...	4 2	4 3
Central Provinces and Berar	1920-21†	7 0	...	7 4	...	5 6	...	...	6 8
	1921-22†	6 6	...	7 4	...	4 7	...	...	5 15
	1922-23†	5 3	...	4 6	...	2 10	...	...	3 3
	1923-24†	5 12	...	4 2	...	3 5	...	...	3 0
	1924-25†	6 9	...	5 9	...	4 0	...	...	3 15
Assam	1920-21	5 10	3 1	...	...	...	...	...	...
	1921-22†	5 5	2 11	...	...	...	...	...	...
	1922-23†	4 5	2 9	...	...	...	...	...	...
	1923-24†	4 13	2 14	...	...	...	...	...	...
	1924-25†	6 4	3 12	...	...	...	...	...	...
N-W. F. Province	1920-21	...	4 12	7 10	5 7	5 11	5 12	4 9	7 13
	1921-22	...	6 10	5 4	3 5	6 4	7 15	6 11	3 11
	1922-23	...	3 8	3 6	2 3	3 0	3 12	3 7	2 5
	1923-24	...	3 4	3 9	2 4	3 1	2 14	2 8	2 10
	1924-25	...	3 4	5 6	3 6	4 1	3 8	3 0	3 14
*Average for British India**	1920-21	7 0	3 13	6 7	4 3	5 1	5 12	4 9	5 14
	1921-22	6 6	4 0	6 11	4 0	5 6	6 11	5 0	5 7
	1922-23	5 8	3 1	4 7	2 14	3 2	3 12	3 7	3 0
	1923-24	5 12	3 0	4 4	2 7	3 3	3 1	2 8	3 2
	1924-25	6 9	3 6	5 10	3 7	4 0	3 10	3 5	3 14

* Represents median average.
† Wholesale market prices.

MAUND (82⅔ lbs) IN BRITISH INDIA

Sugar raw (*gur*)	Cotton (cleaned)	Jute	Linseed	Rape and Mustard	Sesamum	Groundnut	Tobacco	Province
10	11	12	13	14	15	16	17	18
₹ a.	₹ a.	₹ a.	₹ a.	₹ a.	₹ a.	₹ a.	₹ a.	
...	...	...	...	...	...	...	...	1920-21
...	...	...	...	...	...	...	...	1921-22
...	...	...	...	...	...	...	...	1922-23 *Madras*
...	...	...	...	...	...	...	...	1923-24
...	...	...	...	...	...	...	...	1924-25
14 1	24 10	...	...	...	...	...	32 0	1920-21
14 14	35 11	...	...	...	...	...	30 9	1921-22
12 7	43 0	...	...	...	...	...	30 9	1922-23 *Bombay*
10 0	58 0	...	...	...	...	...	27 12	1923-24
12 3	45 7	...	...	...	...	...	27 12	1924-25
9 7	26 4	6 0	8 0	8 8	...	...	12 8	1920-21
8 7	30 0	6 0	8 4	8 12	...	...	13 3	1921-22
9 10	33 6	10 0	8 5	8 0	...	...	13 8	1922-23 *Bengal*
9 6	32 8	9 0	8 0	8 4	...	...	13 5	1923-24
9 8	40 0	12 0	8 0	8 11	...	...	15 0	1924-25
...	...	...	...	...	...	...	...	1920-21
...	...	...	...	...	...	...	...	1921-22
...	...	...	...	...	...	...	...	1922-23 *United Provinces*
...	...	...	...	...	...	...	...	1923-24
...	...	...	...	...	...	...	...	1924-25
9 9	...	...	...	9 11	...	...	...	1920-21
9 8	...	...	...	7 0	...	...	...	1921-22
5 14	...	...	...	6 3	...	...	...	1922-23 *Punjab*
5 8	...	...	...	6 7	...	...	...	1923-24
6 3	...	...	...	7 15	...	...	...	1924-25
...	...	...	...	...	10 4	4 4	15 8	1920-21
...	...	...	...	...	10 5	5 10	16 11	1921-22
...	...	...	...	...	12 2	6 8	17 11	1922-23 *Burma*
...	...	...	...	...	11 0	6 10	13 11	1923-24
...	...	...	...	...	9 7	6 1	13 4	1924-25
8 0	32 8	5 0	7 3	7 14	...	...	15 2	1920-21
8 7	32 0	5 6	7 13	8 7	...	...	16 9	1921-22
7 8	35 2	7 5	7 9	8 0	...	...	16 7	1922-23 *Bihar and Orissa*
8 0	40 0	7 14	7 5	8 0	...	...	16 12	1923-24
8 1	43 5	11 4	8 3	8 0	...	...	20 0	1924-25
...	19 6	...	9 2	...	10 10	...	...	1920-21†
...	33 11	...	10 0	...	8 0	...	...	1921-22†
...	42 11	...	8 7	...	9 13	...	...	1922-23† *Central Provinces and Berar*
...	57 5	...	7 11	...	11 8	...	...	1923-24†
...	43 5	...	8 8	...	9 8	...	...	1924-25†
10 0	...	...	...	9 8	...	...	...	1920-21
9 4	...	...	...	6 14	...	...	...	1921-22†
8 15	...	...	...	7 15	...	...	...	1922-23† *Assam*
8 12	...	...	...	6 1	...	...	...	1923-24†
9 12	...	...	...	7 14	...	...	...	1924-25†
12 5	...	...	...	8 12	...	...	...	1920-21
11 10	...	...	...	6 5	...	...	...	1921-22
7 12	...	...	...	4 5	...	...	...	1922-23 *N.-W. F. Province*
7 10	...	...	...	5 0	...	...	...	1923-24
8 12	...	...	...	6 3	...	...	...	1924-25
9 12	25 7	5 8	8 0	8 12	10 7	4 4	15 5	1920-21
9 6	32 13	5 11	8 4	7 0	9 2	5 10	16 10	1921-22
8 5	38 14	8 10	8 5	7 15	10 15	6 8	17 1	1922-23 *Average for British India**
8 6	48 10	8 7	7 11	7	11 4	6 10	15 3	1923-24
9 2	43 5	11 10	8 3	7 15	9 7	6 1	17 8	1924-25

* Represents median average.
† Wholesale market prices.

APPENDICES

APPENDIX A

The Average Yield per Acre of Principal Crops in India.

A provisional return of the yield per acre of principal crops cultivated in India was first compiled in 1892 from various statistical publications available at the time, such as agricultural and settlement reports, crop forecasts, gazetteers, replies to the enquiries of the Famine Commission, etc. To provide for the periodical revision of the estimates, a system of experimental crop cuttings was prescribed in 1893 by the Government of India, the results of which are reported by Local Governments and Administrations at the close of each quinquennium. The returns for the last quinquennium ending 1921-22 have been received and scrutinised, and tabulated in the appended tables.* These outturns per acre are of extreme importance since these will generally be used during the present quinquennium (ending 1926-27) in estimating the production of crops for which forecasts are prepared.

2. The estimate given is the average outturn on average soil in a year of average character, as deduced from the information obtained from experiments made up to the period under review. When, therefore, this average is multiplied by the average area sown, it should give as near an approximation as possible to the outturn of the crop in an average year. The Departments of Agriculture or Land Records of each province maintain standard estimates of the average yield of land of average quality (usually under the two major heads of irrigated and unirrigated land) for several crops in each district. The object of the experiments or investigations annually made is to test the accuracy of these estimates and to enable the head of the Department in each province to revise his provincial estimates, when necessary. Should it happen that the period has been one of exceptionally favourable or unfavourable conditions which have affected the experiments reported, this would not necessarily involve a change in the standard estimates for the district or for the province, unless there were other reasons for believing that, as estimates of average yield in an average year, they have been pitched too high or too low.

3. On an examination of the returns for the quinquennium ending 1911-12, it was recognised that the results of the experiments as conducted by the district revenue staff were generally unreliable. A change in the system was therefore considered necessary; and in 1915 the Government of India, with a view to improve the returns, issued instructions to employ as far as possible the expert officers of the provincial Agricultural Department for carrying out experiments on a well-ordered plan in each agricultural tract and for the investigation of average crop outturns in the various provinces. The new system was introduced in the quinquennium ending 1916-17 in some of the provinces mainly as an experimental measure, as explained in the previous report. It appears from the present reports that during the quinquennium under review the new system was not fully carried into effect in most of the provinces. In Bengal, for instance, only cuttings of jute were made by trained officers of the Agricultural Department under expert supervision. In Madras the experiments conducted by the Agricultural Department are too few to admit of the results being accepted as representative. In Bombay the new system of experiments conducted by officers of the Agricultural Department continued, but in certain districts, where the kind and value of the land varies widely from field to field, the old method had to be adopted. In Bihar and Orissa crop tests were carried out by the Agricultural Department on a small scale in thirteen districts. In the Central Provinces and Berar the experiments made are stated to be still of doubtful value. In the Punjab officers of the Agricultural Department were only consulted in revising the standards. In Burma, according to the revised instructions, the work was entrusted to the Agricultural Department from the beginning of the quinquennium under review; but as a result of the recommendations of a conference held in 1920 (which were accepted by the Local Government) the work was transferred to the Settlement Officers, on the ground that the cuttings made by them supply sufficiently reliable data for ascertaining the actual average outturns of crops. In the North-West Frontier Province, the work was entrusted to the Agricultural Department

* For district figures, reference should be made to the separate Blue Book styled "Quinquennial report on the Average Yield per acre of principal crops in India for the period ending 1921-22."

APPENDIX A—*contd.*

in the quinquennium under review; but the system, it is stated, has not proved satisfactory on account of inadequate staff. In Mysore results of crop experiments conducted by the Agricultural Department were utilised for checking and revising those of the Revenue Department.

4. As a result of the experiments conducted or investigations made during the quinquennium under review, considerable changes have been made in the averages previously adopted, except in the United Provinces, Bombay, and the Central Provinces and Berar. In Bengal, the yield of autumn rice has been raised from 871 to 888 lbs, of jute from 1,300 to 1,330 lbs, and of sugarcane from 2,963 to 3,004 lbs. In Madras, the average outturn of sugarcane has been raised from 5,040 to 6,420 lbs, of rice from 1,047 to 1,065 lbs, and of cotton from 66 to 78 lbs. In Sind rice has been raised from 1,316 to 1,341 lbs and cotton from 170 to 190 lbs. In the Punjab, the yield of wheat has been raised from 791 to 856 lbs, of gram from 615 to 671 lbs, and of sugarcane from 1,933 to 2,191 lbs. In Assam, the yield of jute has been increased from 1,320 to 1,400 lbs and of sugarcane from 2,016 to 2,128 lbs. In the North-West Frontier Province, the yield of sugarcane has been raised from 2,660 to 2,721 lbs. On the other hand, the standards have been lowered in certain cases. The yield of winter rice has been decreased from 1,036 to 1,029 lbs in Bengal, from 1,234 to 987 lbs in Bihar and Orissa, and from 952 to 896 lbs in Assam. Autumn rice in Bihar and Orissa has been lowered from 800 to 741 lbs. In Madras jowar has been reduced from 696 to 569 lbs, bajra from 624 to 488 lbs, and ragi from 1,092 to 927 lbs. In the Punjab maize has been lowered from 1,040 to 962 lbs and jowar from 470 to 434 lbs. Wheat, barley and bajra in the North-West Frontier Province have been put at lower figures, *viz.* 614 lbs, 880 lbs, and 436 lbs, as against 676 lbs, 907 lbs, and 552 lbs, respectively, in the preceding quinquennium.

5. The statement below compares the average outturns of the major crops in the different provinces. The relative importance of each province in respect of each crop has also been shown by percentages representing the proportion of the total area under each crop in British India cultivated in each province. Tea has been included in this statement, although this crop is not dealt with in the quinquennial returns, the average outturns having been calculated from the special tea returns for the five calendar years ending 1921.

Province	Rice		Wheat		Barley.		Jowar.		Bajra.	
	Percentage area to total area	Outturn per acre	Percentage area to total area	Outturn per acre	Percentage area to total area	Outturn per acre	Percentage area to total area	Outturn per acre	Percentage area to total area	Outturn per acre
		lbs		lbs		lbs		lbs		lbs
Madras	14·2	1,065	...	...	...	...	23·7	569	23·8	488
Bombay	2·4	1,230	6·1	575	...	...	35·7	(*d*) 1,550 (*e*) 670	27·7	400
Sind	1·4	1,341	2·1	(*d*) 1,032 (*e*) 711	0·3	(*d*) 842 (*e*) 1,069	2·3	(*d*) 816 (*e*) 392	6·7	(*d*) 591 (*e*) 319
Bengal	26·8	(*a*) 1,029 (*b*) 1,156 (*c*) 888	0·5	688	...	...	...	...	...	...
United Provinces	8·7	900	29·6	1,050	60·2	1,150	10·0	600	19·5	550
Punjab	1·1	777	38·5	856	14·6	825	4·2	434	18·9	425
Burma	13·5	970	0·2	540	...	...	3·0	430	...	...
Bihar and Orissa	19·4	(*a*) 987 (*b*) 800 (*c*) 741	5·0	(*f*) 984 (*g*) 451	18·3	881	...	...	...	...
Central Provinces and Berar	6·5	624	13·4	600	...	...	20·1	664	...	...
Assam	5·8	(*a*) 896 (*b*) 1,008 (*c*) 706	...	...	...	...	...	...	...	...
North-West Frontier Province	0·1	862	4·2	614	3·5	880	0·3	500	1·1	436
Ajmer-Merwara	...	...	...	...	0·9	1,396	0·2	252	...	...
Delhi	...	...	0·2	792	0·3	830	0·1	588	0·5	529
Coorg	0·1	1,420	...	...	...	...	...	...	...	...

(*a*) Winter (*b*) Spring (*c*) Autumn (*d*) Irrigated (*e*) Unirrigated (*f*) Bihar (*g*) Chota Nagpur

APPENDIX A—*contd.*

Province	Ragi		Maize		Gram		Linseed		Sesamum	
	Percentage area to total area	Outturn per acre	Percentage area to total area	Outturn per acre	Percentage area to total area	Outturn per acre	Percentage area to total area	Outturn per acre	Percentage area to total area	Outturn per acre.
		lbs.		lbs.		lbs.		lbs.		lbs.
Madras	59·2	927	1·6	636	0·9	400(*h*) 160(*i*)	...	...	17·8	300
Bombay	14·3	(*d*)1,400 (*e*)1,060	...	...	4·1	1,200(*d*) 410(*e*)	4·9	360	3·7	400
Sind	...	...	...	...	1·0	784(*d*) 491(*e*)	...	...	0·7	320
Bengal	...	...	...	...	1·3	826	5·4	467	4·8	503
United Provinces	...	...	34·1	1,100	38·9	800	29·6	500	25·9	280
Punjab	...	...	17·9	962	31·6	671	...	...	...	...
Burma	...	...	3·0	700	...	...	...	...	26·2	160
Bihar and Orissa	20·1	820	27·7	820	11·3	881	26·8	492	...	...
Central Provinces and Berar	...	...	...	...	7·9	532	31·1	226	13·0	224
Assam	...	...	...	...	...	...	0·5	336	...	...
North-West Frontier Province	...	...	7·1	1,118	1·7	420	...	...	...	...
Ajmer-Merwara	...	...	1·1	917	...	...	...	...	...	...
Delhi	...	...	0·1	728	0·4	555	...	...	...	...
Coorg	...	...	...	...	...	...	...	...	...	...

Province	Rape and Mustard		Sugarcane		Cotton		Jute		Tea	
	Percentage area to total area.	Outturn per acre	Percentage area to total area	Outturn per acre	Percentage area to total area	Outturn per acre	Percentage area to total area	Outturn per acre	Percentage area to total area	Outt urn per a cre
		lbs.		lbs.		lbs.		lbs.		lbs.
Madras	...	...	4·3	6,420	16·8	78	...	...	6·2	279
Bombay	0·1	625	2·6	6,950	26·7	102	...	...	...	...
Sind	4·1	348(*d*) 375(*e*)	...	...	1·8	190	...	...	...	...
Bengal	17·5	485	8·2	3,004	0·4	155	88·2	1,330	26·8	479
United Provinces	40·6	600	52·1	2,600	7·6	170	...	...	1·1	250
Punjab	16·4	440	17·3	2,191	11·6	138	...	...	1·4	164
Burma	...	...	...	...	2·5	90	...	...	...	...
Bihar and Orissa	13·2	492	10·6	2,460	0·5	155	7·2	1,200	0·3	149
Central Provinces and Berar	...	...	0·9	2,569	31·4	86	...	...	...	...
Assam	5·0	504	1·3	2,128	0·2	153	4·6	1,400	64·2	561
North-West Frontier Province	1·7	322	1·3	2,721	0·2	92	...	...	...	...
Ajmer-Merwara	...	...	...	...	0·3	136	...	...	...	...
Delhi	0·1	317	0·3	2,391	...	100	...	...	...	...
Coorg	...	...	...	...	...	...	...	...	...	...

(*d*) Irrigated.
(*e*) Unirrigated

(*h*) Bengal gram.
(*i*) Horse gram.

APPENDIX A—*contd.*

No. 1.—AVERAGE YIELD (lb per acre) of PRINCIPAL CROPS in each PROVINCE of BRITISH

Province	Quinquennium ending	Rice (husked) (*Oryza sativa*)			Wheat (*Triticum sativum*)			Barley (*Hordeum vulgare*)			Jowar (*Sorghum vulgare*)		
		Irrigated	Unirrigated	Both	Irrigated	Unirrigated	Both	Irrigated	Unirrigated	Both	Irrigated	Unirrigated	Both
Bengal	1901-02(*a*)	..	..	(*c*) 1,234 (*d*) 823 (*e*) 823	..	..	(*f*) 984 (*g*) 861 (*h*) 451	..	..	881	..	..	..
	1906-07(*b*)	..	..	(*c*) 1,234 (*e*) 800	..	..	(*f*) 984 (*g*) 861 (*h*) 451	..	..	881	..	..	..
	1911-12	..	..	(*c*) 983 (*d*) 1,104 (*e*) 807	..	..	861	..	..	..	..	..	..
	1916-17	..	..	(*c*) 1,036 (*d*) 1,179 (*e*) 871	..	..	698	..	..	..	..	..	..
	1921-22	..	..	(*c*) 1,029 (*d*) 1,156 (*e*) 888	..	..	688	..	..	..	..	..	..
Madras	1901-02	1,061	866	..	..	..	..	..	..	..	1,065	679	..
	1906-07	1,115	926	..	..	..	..	..	..	..	1,118	647	..
	1911-12	1,193	887	..	..	..	..	..	..	..	1,379	721	..
	1916-17	..	..	1,047	..	..	..	..	..	..	..	..	696
	1921-22	**1,166**	**804**	**1,065**	..	..	..	..	..	..	**1,241**	**493**	**569**
Bombay	1901-02	..	1,230	..	1,250	510	575	..	..	..	1,550	670	..
	1906-07	..	1,230	..	1,250	510	575	..	..	..	1,550	670	..
	1911-12	..	1,230	..	1,250	510	575	..	..	..	1,550	670	..
	1916-17	..	1,230	..	1,250	510	575	..	..	..	1,550	670	..
	1921-22	..	**1,230**	..	**1,250**	**510**	**575**	..	..	..	**1,550**	**670**	..
Sind	1901-02	..	..	..	1,066	..	..	..	965	..	1,798	..	..
	1906-07	..	..	..	1,229	..	..	..	1,076	..	1,238	..	..
	1911-12	..	..	..	1,340	..	..	..	1,076	..	1,396	..	..
	1916-17	1,316	..	..	1,366	874	..	..	1,279	..	866	..	..
	1921-22*	**1,341**	..	..	**1,032**	**711**	..	**842**	**1,069**	..	**816**	**392**	..
United Provinces	1901-02	1,050	800	850	1,250	800	1,050	1,350	900	1,150	..	600	..
	1906-07	1,050	800	850	1,250	850	1,050	1,300	900	1,100	..	650	..
	1911-12	1,100	850	900	1,250	850	1,050	1,300	900	1,100	..	650	..
	1916-17	1,100	850	900	1,250	850	1,050	1,350	900	1,150	..	600	..
	1921-22	**1,100**	**850**	**900**	**1,250**	**850**	**1,050**	**1,350**	**900**	**1,150**	..	**600**	..
Bihar and Orissa	1911-12	..	..	(*c*) 1,234 (*d*) 800 (*e*) 800	..	..	(*f*) 984 (*h*) 451	..	..	881	..	..	..
	1916-17	..	..	(*c*) 1,234 (*d*) 800 (*e*) 800	..	..	(*f*) 984 (*h*) 451	..	..	881	..	..	..
	1921-22	..	..	(*c*) 987 (*d*) 800 (*e*) 741	..	..	(*f*) 984 (*h*) 451	..	..	881	..	..	..
Punjab	1901-02(*i*)	1,126	734	979	935	642	770	903	520	617	552	388	426
	1906-07(*i*)	1,183	771	1,060	994	619	816	1,053	652	786	561	447	479
	1911-12(*i*)	782	474	688	898	555	726	1,018	592	716	488	381	406
	1916-17	881	515	782	964	606	791	1,056	679	809	541	449	470
	1921-22	**862**	**508**	**777**	**1,020**	**640**	**856**	**1,056**	**694**	**825**	**545**	**402**	**434**
Upper Burma†	1901-02	1,250	1,000	1,060	..	635	..	..	..	..	..	400	..
	1906-07	1,117	932	1,028	..	575	..	..	..	..	..	300	..
	1911-12	1,094	891	997	..	322	..	..	..	..	..	264	..
	1916-17	..	..	1,034	..	..	545	..	..	..	..	..	448
Lower Burma†	1901-02	..	1,200	..	..	..	..	..	..	..	..	..	..
	1906-07	..	1,176	..	..	..	..	..	..	..	..	..	..
	1911-12	..	1,140	..	..	..	..	..	..	..	..	..	..
	1916-17	..	..	1,083	..	..	..	..	..	..	..	..	..
Burma	**1921-22**	..	..	**970**	..	..	**540**	..	..	..	..	..	**430**
Central Provinces and Berar	1901-02	..	..	..	..	(*a*) 687	..	..	..	..	..	(*k*) 888	..
	1906-07	..	..	580	..	..	600	..	..	..	..	638	..
	1911-12	..	..	624	..	..	600	..	..	..	..	664	..
	1916-17	..	..	624	..	..	600	..	..	..	..	664	..
	1921-22	..	..	**624**	..	..	**600**	..	..	..	..	**664**	..
Assam	1901-02	..	910	..	..	..	..	..	..	..	..	..	..
	1906-07(*j*)	..	(*c*) 1,064 (*d*) 1,120 (*e*) 672	..	..	784	..	..	672	..	..	..	..
	1911-12	..	(*c*) 1,008 (*e*) 672	..	..	..	..	..	..	..	..	..	..
	1916-17	..	(*c*) 952 (*d*) 1,008 (*e*) 706	..	..	..	..	..	..	..	..	..	..
	1921-22	..	(*c*) 896 (*d*) 1,008 (*e*) 706	..	..	..	..	..	..	..	..	..	..
North-West Frontier Province	1901-02	843	..	..	883	563	669	1,033	651	799	..	602	..
	1906-07	1,202	..	..	842	540	618	1,214	689	818	823	326	478
	1911-12	1,205	..	..	874	559	633	1,189	766	876	..	436	..
	1916-17	1,203	..	..	914	588	676	1,141	745	907	..	399	..
	1921-22	**862**	..	**862**	**793**	**522**	**614**	**1,140**	**685**	**880**	**663**	**399**	**500**
Ajmer-Merwara	1901-02	..	..	..	..	..	..	1,305	..	..	..	316	..
	1906-07	..	..	..	..	..	..	1,107	763	1,046	562	424	429
	1911-12	..	..	..	..	..	..	1,248	550	1,168	..	137	..
	1916-17	..	..	..	..	..	..	1,086	..	..	..	322	..
	1921-22	..	..	..	..	..	..	**1,429**	**1,300**	**1,396**	..	**252**	..
Delhi	1916-17	..	..	..	1,148	656	..	960	870	..	..	400	..
	1921-22	..	..	..	**1,148**	**576**	**792**	**1,056**	**672**	**830**	**720**	**576**	**588**
Coorg	1901-02	..	1,446	..	..	..	..	..	..	..	..	..	..
	1906-07	..	1,507	..	..	..	..	..	..	..	..	..	..
	1911-12	..	1,483	..	..	..	..	..	..	..	..	..	..
	1916-17	..	1,425	..	..	..	..	..	..	..	..	..	..
	1921-22	..	**1,420**	..	..	..	..	..	..	..	..	..	..
Average for British India	**1921-22**	..	..	**957**	..	..	**845**	..	..	**1,042**	..	..	**775**
Mysore	1901-02	...880	..	..	..	..	..	..	..	..	..	..	..
	1906-07	879	..	..	..	..	..	..	..	..	..	..	..
	1911-12	841	..	..	..	..	..	..	..	..	..	..	..
	1916-17	1,185	..	..	..	..	..	..	..	..	..	..	..
	1921-22	822	..	..	..	..	..	..	..	..	..	..	..

NOTE—(1) For district figures, reference should be made to the separate Blue Book styled "Quinquennial report on the Average Yield per acre of principal crops in India for the period ending 1921-22."

(2) Average yield of both irrigated and unirrigated land is ascertained by multiplying the yield of irrigated land by the irrigated area cropped, and the yield of unirrigated land multiplied by the unirrigated area cropped, and dividing the sum of these products by the total area cropped.

(3) The superseded figures of the previous quinquennia have been inserted merely to show the trend of the revision made in each period.

* The variations in the figures of yield of crops now reported as compared with previous ones are due to the fact that the averages have been worked out not approximately as before, but accurately.

† The averages for Burma for 1916-17 are based on the normal outturns per acre given in the Season and Crop Report of Burma for 1916-17.

(*a*) As constituted before 1906.
(*b*) As constituted before 1912.
(*c*) Winter.
(*d*) Spring.
(*e*) Autumn.
(*f*) Bihar.
(*g*) Bengal.
(*h*) Chota Nagpur.
(*i*) Includes Delhi.
(*j*) Relates to Eastern Bengal and Assam.
(*k*) Berar.

INDIA and in the MYSORE STATE

BAJRA (*Pennisetum typhoideum*)			RAGI (*Eleusine coracana*)			MAIZE (*Zea Mays*)			PEAS AND BEANS			Quinquennium ending	PROVINCE
Irrigated	Unirrigated	Both	Irrigated	Unirrigated	Both	Irrigated	Unirrigated	Both	Irrigated	Unirrigated	Both		
..	..	..	..	..	820	..	..	820	..	..	881	1901-02	Bengal
..	..	..	..	..	820	..	..	820	..	..	..	1906-07	
..	..	..	..	..	..	..	..	..	..	..	..	1911-12	
..	..	..	..	..	..	..	..	..	..	..	..	1916-17	
..	..	..	..	..	..	..	..	..	..	..	..	1921-22	
766	545	..	1,296	798	..	..	..	..	..	..	..	1901-02	Madras
1,020	611	..	1,405	955	..	..	..	..	..	..	..	1906-07	
1,020	659	..	1,419	1,075	..	..	..	..	..	..	..	1911-12	
..	..	624	..	..	1,092	..	..	..	..	..	..	1916-17	
960	440	488	1,341	639	927	..	..	636	..	..	..	1921-22	
..	400	..	1,400	1,080	..	..	..	..	..	..	..	1901-02	Bombay
..	400	..	1,400	1,060	..	..	..	..	..	..	..	1906-07	
..	400	..	1,400	1,060	..	..	..	..	..	..	..	1911-12	
..	400	..	1,400	1,060	..	..	..	..	..	..	..	1916-17	
..	400	..	1,400	1,060	..	..	..	..	..	..	..	1921-22	
763	..	..	..	..	..	..	..	..	..	..	..	1901-02	Sind
776	..	..	..	..	..	..	..	..	..	..	..	1906-07	
971	..	..	..	..	..	..	..	..	..	..	..	1911-12	
624	..	..	..	..	..	..	..	..	..	..	..	1916-17	
591	319	..	..	..	..	..	..	..	..	..	..	1921-22	
..	500	..	..	..	..	..	950	..	(*l*)1,150	(*l*) 600	(*l*)1,000	1901-02	United Provinces
..	550	..	..	..	..	..	1,050	..	(*l*)1,150	(*l*) 600	(*l*)1,000	1906-07	
..	550	..	..	..	..	..	1,100	..	(*l*)1,150	(*l*) 600	(*l*)1,000	1911-12	
..	550	..	..	..	..	..	1,100	..	(*l*)1,150	(*l*) 600	(*l*)1,000	1916-17	
..	550	..	..	..	..	..	1,100	..	(*l*)1,150	(*l*) 600	(*l*)1,000	1921-22	
..	..	..	..	..	820	..	..	820	..	..	..	1911-12	Bihar and Orissa
..	..	..	..	..	820	..	..	820	..	..	..	1916-17	
..	..	..	..	..	820	..	..	820	..	..	..	1921-22	
635	378	407	..	..	..	1,133	841	943	..	..	..	1901-02	Punjab
595	445	462	..	..	..	1,170	850	1,001	..	..	..	1906-07	
521	365	379	..	..	..	1,112	763	908	..	..	..	1911-12	
568	416	429	..	..	..	1,324	822	1,040	..	..	..	1916-17	
556	409	425	..	..	..	1,261	745	962	..	..	..	1921-22	
..	..	..	..	..	..	..	..	..	..	..	..	1901-02	Upper Burma
..	..	..	..	..	..	..	..	..	..	824	..	1906-07	
..	..	..	..	..	..	..	..	..	..	(*m*) 478 / (*n*) 855	..	1911-12	
..	..	..	..	..	..	..	..	..	..	(*m*)732 / (*n*) 746	..	1916-17	
..	..	..	..	..	..	..	..	..	..	..	..	1901-02	Lower Burma
..	..	..	..	..	..	..	..	..	..	..	..	1906-07	
..	..	..	..	..	..	..	..	..	..	..	..	1911-12	
..	..	..	..	..	..	..	..	..	..	..	..	1916-17	
..	..	..	..	..	..	..	..	700	..	..	(*m*)570 / (*n*) 750 / (*o*) 710	1921-22	Burma
..	..	..	..	..	..	..	..	..	..	..	..	1901-02	Central Provinces and Berar
..	..	..	..	..	..	..	..	..	..	..	..	1906-07	
..	..	..	..	..	..	..	..	..	..	..	..	1911-12	
..	..	..	..	..	..	..	..	..	..	..	..	1916-17	
..	..	..	..	..	..	..	..	..	..	..	..	1921-22	
..	..	..	..	..	..	..	..	..	..	..	..	1901-02	Assam
..	..	..	..	..	..	..	..	..	..	..	..	1906-07	
..	..	..	..	..	..	..	..	..	..	..	..	1911-12	
..	..	..	..	..	..	..	2,128	..	..	..	..	1916-17	
..	..	..	..	..	..	..	2,128	..	..	..	..	1921-22	
762	381	402	..	..	..	1,665	583	1,159	..	..	..	1901-02	North-West Frontier Province
693	482	497	..	..	..	1,841	745	1,342	..	..	..	1906-07	
704	489	502	..	..	..	1,356	735	1,292	..	..	..	1911-12	
784	540	552	..	..	..	1,770	735	1,276	..	..	..	1916-17	
571	427	436	..	..	..	1,449	740	1,113	..	..	..	1921-22	
..	..	..	..	..	..	956	1,428	1,021	..	..	..	1901-02	Ajmer-Merwara
..	..	..	..	..	..	965	960	714	..	..	..	1906-07	
..	..	..	..	..	..	946	835	868	..	..	..	1911-12	
..	..	..	..	..	..	998	827	934	..	..	..	1916-17	
..	..	..	..	..	..	1,090	400	917	..	..	..	1921-22	
..	360	..	..	..	..	..	..	840	..	..	..	1916-17	Delhi
600	528	529	..	..	..	912	648	728	..	..	..	1921-22	
..	..	..	..	..	..	..	..	..	..	..	..	1901-02	Coorg
..	..	..	..	..	..	..	..	..	..	..	..	1906-07	
..	..	..	..	..	..	..	..	..	..	..	..	1911-12	
..	..	..	..	..	..	..	..	..	..	..	..	1916-17	
..	..	..	..	..	..	..	..	..	..	..	..	1921-22	
..	..	461	..	..	950	..	..	968	..	..	888	1921-22	Average for British India
..	..	..	..	578	..	..	..	..	..	..	..	1901-02	Mysore
..	..	..	..	562	..	..	..	..	..	..	..	1906-07	
..	..	..	..	581	..	..	..	..	..	..	..	1911-12	
..	..	..	..	728	..	..	..	..	..	..	..	1916-17	
..	..	..	..	723	..	..	..	..	..	..	..	1921-22	

(*l*) Pisum sativum.

(*m*) Dolichos lablab (large white).

(*n*) Phaseolus lunatus (red).

(*o*) Phaseolus lunatus (small white).

APPENDIX A—*concld.*

No. 1.—AVERAGE YIELD (lb per acre) of PRINCIPAL CROPS in each PROVINCE of BRITISH

Province	Quinquennium ending	Arhar (*Cajanus indicus*)			Gram (*Cicer Arietinum*)			Linseed (*Linum usitatissimum*)			Til or Jinjili (Sesamum) (*Sesamum indicum*)		
		Irrigated	Unirrigated	Both	Irrigated	Unirrigated	Both	Irrigated	Unirrigated	Both	Irrigated	Unirrigated	Both
Bengal	1901-02(a)	..	..	881	..	..	881	..	..	492	..	..	..
	1906-07(b)	..	..	881	..	..	881	..	..	492	..	..	..
	1911-12	..	..	..	..	..	881	..	..	492	..	..	..
	1916-17	..	..	..	..	..	867	..	..	443	..	..	504
	1921-22	..	..	..	..	..	826	..	..	467	..	..	503
Madras	1901-02	..	..	..	..	..	..	..	..	..	374	299	..
	1906-07	..	..	..	..	..	..	..	..	..	444	270	..
	1911-12	..	..	..	..	..	..	..	..	..	373	238	..
	1916-17	..	..	..	..	..	..	..	..	..	..	..	299
	1921-22	..	..	..	..	..	(f)400 160*	..	..	..	..	..	300
Bombay	1901-02	..	..	..	1,200	410	..	..	360	..	..	400	..
	1906-07	..	..	..	1,200	410	..	..	360	..	..	400	..
	1911-12	..	..	..	1,200	410	..	..	360	..	..	400	..
	1916-17	..	..	..	1,200	410	..	..	360	..	..	400	..
	1921-22	..	..	..	1,200	410	..	..	360	..	..	400	..
Sind	1901-02	..	..	..	..	469	..	..	..	..	448	..	..
	1906-07	..	..	..	..	469	..	..	..	..	448	..	..
	1911-12	..	..	..	..	476	..	..	..	..	394	..	..
	1916-17	..	..	..	..	604	..	..	..	..	242	..	..
	1921-22	..	..	..	784	491	..	..	..	..	320	..	..
United Provinces	1901-02	..	750	..	950	800	800	..	500	..	..	280	..
	1906-07	..	750	..	950	800	800	..	500	..	..	280	..
	1911-12	..	750	..	950	800	800	..	500	..	..	280	..
	1916-17	..	800	..	950	800	800	..	500	..	..	280	..
	1921-22	..	800	..	950	800	800	..	500	..	..	280	..
Bihar and Orissa	1911-12	..	..	881	..	..	881	..	..	492	..	..	..
	1916-17	..	..	881	..	..	881	..	..	492	..	..	..
	1921-22	..	..	881	..	..	881	..	..	492	..	..	..
Punjab	1901-02(c)	..	..	..	835	634	659	..	..	..	..	..	..
	1906-07 (c)	..	..	..	884	656	701	..	..	..	..	..	..
	1911-12(c)	..	..	..	625	534	549	..	..	..	..	..	..
	1916-17	..	..	..	725	588	615	..	..	..	..	..	..
	1921-22	..	..	..	768	644	671	..	..	..	..	..	..
Upper Burma	1901-02	..	..	..	..	645	..	..	..	..	..	200	..
	1906-07	..	..	..	..	778	..	..	..	..	..	224	..
	1911-12	..	..	..	..	414	..	..	..	..	..	229	..
	1916-17	..	..	..	..	..	..	..	..	..	..	..	(g)225
Lower Burma	1901-02	..	..	..	..	..	..	..	..	..	..	..	..
	1906-07	..	..	..	..	..	..	..	..	..	..	..	..
	1911-12	..	..	..	..	..	..	..	..	..	..	..	..
	1916-17	..	..	..	..	..	..	..	..	..	..	..	..
Burma	1921-22	..	..	..	..	..	..	..	..	..	..	..	160
Central Provinces and Berar	1901-02	..	..	..	..	(e) 662	..	..	(e) 456	..	..	(e) 389	..
	1906-07	..	..	..	..	525	..	..	205	..	..	230	..
	1911-12	..	..	..	..	532	..	..	226	..	..	224	..
	1916-17	..	..	..	..	532	..	..	226	..	..	224	..
	1921-22	..	..	..	..	532	..	..	226	..	..	224	..
Assam	1901-02	..	..	..	..	..	..	..	450	..	..	..	..
	1906-07(d)	..	..	..	..	840	..	..	448	..	..	448	..
	1911-12	..	..	..	..	..	..	..	448	..	..	448	..
	1916-17	..	..	..	..	..	..	..	448	..	..	..	..
	1921-22	..	..	..	..	..	..	..	336	..	..	..	..
North-West Frontier Province	1901-02	..	..	..	632	406	407	..	..	..	..	..	..
	1906-07	..	..	..	884	438	439	..	..	..	..	..	..
	1911-12	..	..	..	730	449	449	..	..	..	..	..	..
	1916-17	..	..	..	726	488	489	..	..	..	..	..	..
	1921-22	..	..	..	625	417	420	..	..	..	..	..	..
Ajmer-Merwara	1901-02	..	..	..	..	..	..	..	..	..	..	..	..
	1906-07	..	..	..	..	..	..	..	..	..	..	..	..
	1911-12	..	..	..	..	..	..	..	..	..	..	..	..
	1916-17	..	..	..	..	..	..	..	..	..	..	..	..
	1921-22	..	..	..	..	..	..	..	..	..	..	..	..
Delhi	1916-17	..	..	..	..	650	..	..	..	..	..	..	..
	1921-22	..	..	..	720	552	555	..	..	..	..	..	317
Coorg	1901-02	..	..	..	..	..	..	..	..	..	..	..	..
	1906-07	..	..	..	..	..	..	..	..	..	..	..	..
	1911-12	..	..	..	..	..	..	..	..	..	..	..	..
	1916-17	..	..	..	..	..	..	..	..	..	..	..	..
	1921-22	..	..	..	..	..	..	..	..	..	..	..	..
Average for British India	1921-22	..	..	840	..	..	733	..	..	402	..	..	259
Mysore	1901-02	..	..	..	..	212*	..	..	..	..	..	231	..
	1906-07	..	..	..	..	228*	..	..	..	..	..	215	..
	1911-12	..	..	..	..	257*	..	..	..	..	..	199	..
	1916-17	..	..	..	..	386*	..	..	..	..	..	252	..
	1921-22	..	..	..	..	389*	..	..	..	..	..	238	..

* Relates to horse gram.
(a) As constituted before 1906.
(b) As constituted before 1912.
(c) Includes Delhi.
(d) Relates to Eastern Bengal and Assam.
(e) Berar.
(f) Relates to Bengal gram.
(g) Average of both Upper and Lower Burma.

INDIA and in the MYSORE STATE—continued.

RAPE AND MUSTARD (*Brassica sp.*)			SUGARCANE (GUR) (*Saccharum officinarum*)			COTTON (CLEANED) (*Gossypium sp.*)			JUTE (*Corchorus sp.*)			Quinquennium ending	PROVINCE
Irrigated	Unirrigated	Both	Irrigated	Unirrigated	Both	Irrigated	Unirrigated	Both	Irrigated	Unirrigated	Both		
..	..	492	..	..	2,460	..	..	75	..	..	..	1901-02	Bengal
..	..	492	..	..	2,460	..	..	155	..	..	..	1906-07	
..	..	492	..	..	2,905	..	..	155	..	..	1,271	1911-12	
..	..	480	..	..	2,963	..	..	155	..	..	1,300	1916-17	
..	..	485	..	..	3,004	..	..	155	..	..	1,330	1921-22	
..	..	..	5,127	..	..	..	45	..	..	..	..	1901-02	Madras
..	..	..	6,089	..	..	66	44	..	..	..	..	1906-07	
..	..	..	6,701	..	..	87	55	..	..	..	..	1911-12	
..	..	..	5,040	..	..	..	..	66	..	..	..	1916-17	
..	..	..	6,420	..	..	250	68	78	..	..	..	1921-22	
..	625	..	6,950	..	..	..	100	..	..	..	..	1901-02	Bombay
..	625	..	6,950	..	..	..	100	..	..	..	..	1906-07	
..	625	..	6,950	..	..	..	100	..	..	..	..	1911-12	
..	625	..	6,950	..	..	..	102	..	..	..	..	1916-17	
..	625	..	6,950	..	..	..	102	..	..	..	..	1921-22	
653	..	..	4,315	..	..	102	..	..	..	..	..	1901-02	Sind
590	..	..	4,233	..	..	102	..	..	..	..	..	1906-07	
602	..	..	4,233	..	..	125	..	..	..	..	..	1911-12	
393	379	..	8,142	..	..	170	..	..	..	..	..	1916-17	
348	375	..	(*h*)	..	..	190	..	..	..	..	..	1921-22	
..	600	..	2,500	..	..	190	130	150	..	..	..	1901-02	United Provinces
..	600	..	2,600	..	..	220	130	160	..	..	..	1906-07	
..	600	..	2,600	..	..	220	130	160	..	..	..	1911-12	
..	600	..	2,600	..	..	230	130	170	..	..	..	1916-17	
..	600	..	2,600	..	..	230	130	170	..	..	..	1921-22	
..	..	492	..	..	2,460	..	..	155	..	..	1,200	1911-12	Bihar and Orissa
..	..	492	..	..	2,460	..	..	155	..	..	1,200	1916-17	
..	..	492	..	..	2,460	..	..	155	..	..	1,200	1921-22	
380	330	331	1,727	1,390	1,655	109	80	103	..	..	..	1901-02	Punjab
404	205	254	1,607	1,288	1,534	78	64	74	..	..	..	1906-07	
498	330	396	1,748	1,467	1,686	126	95	118	..	..	..	1911-12	
540	339	429	2,038	1,520	1,933	143	104	135	..	..	..	1916-17	
550	354	440	2,344	1,669	2,191	144	105	138	..	..	..	1921-22	
..	..	..	..	..	..	..	80	..	..	..	..	1901-02	Upper Burma
..	..	..	..	..	..	..	88	..	..	..	..	1906-07	
..	..	..	..	..	..	..	122	..	..	..	..	1911-12	
..	..	..	..	..	..	..	..	84	..	..	..	1916-17	
..	..	..	..	..	..	..	..	..	..	..	..	1901-02	Lower Burma
..	..	..	..	..	..	..	..	..	..	..	..	1906-07	
..	..	..	..	..	..	..	..	..	..	..	..	1911-12	
..	..	..	..	..	..	..	..	..	..	..	..	1916-17	
..	..	..	..	..	..	..	..	90	..	..	..	1921-22	Burma
..	..	..	..	..	..	..	(*e*) 144	..	..	..	..	1901-02	Central Provinces and Berar
..	..	..	..	..	2,390	..	100	..	..	..	..	1906-07	
..	..	..	..	..	2,569	..	86	..	..	..	..	1911-12	
..	..	..	..	..	2,569	..	86	..	..	..	..	1916-17	
..	..	..	..	..	2,569	..	86	..	..	..	..	1921-22	
..	520	..	..	2,200	..	..	..	..	..	..	..	1901-02	Assam
..	448	..	..	2,688	..	..	126	..	..	..	..	1906-07	
..	504	..	..	1,904	..	..	154	..	..	1,200	..	1911-12	
..	504	..	..	2,016	..	..	153	..	..	1,320	..	1916-17	
..	504	..	..	2,128	..	..	153	..	..	1,400	..	1921-22	
450	381	388	1,813	..	..	183	72	142	..	..	..	1901-02	North-West Frontier Province
516	398	407	2,673	..	..	169	73	142	..	..	..	1906-07	
544	411	418	2,430	..	..	173	142	160	..	..	..	1911-12	
622	435	450	2,660	..	..	191	115	164	..	..	..	1916-17	
457	297	322	2,721	..	..	102	58	92	..	..	..	1921-22	
..	..	..	..	..	..	192	..	..	..	..	..	1901-02	Ajmer-Merwara
..	..	..	..	..	..	169	30	110	..	..	..	1906-07	
..	..	..	..	..	..	180	127	170	..	..	..	1911-12	
..	..	..	..	..	..	324	93	291	..	..	..	1916-17	
..	..	..	..	..	..	176	18	136	..	..	..	1921-22	
400	280	..	2,000	1,440	..	120	70	..	..	..	..	1916-17	Delhi
..	..	317	2,496	1,344	2,391	120	70	100	..	..	..	1921-22	
..	..	..	..	..	..	..	..	..	..	..	..	1901-02	Coorg
..	..	..	..	..	..	..	..	..	..	..	..	1906-07	
..	..	..	..	..	..	..	..	..	..	..	..	1911-12	
..	..	..	..	..	..	..	..	..	..	..	..	1916-17	
..	..	..	..	..	..	..	..	..	..	..	..	1921-22	
..	..	519	..	..	2,820	..	..	104	..	..	1,320	1921-22	Average for British India.
..	..	..	3,399	..	..	..	52	..	..	..	..	1901-02	Mysore
..	..	..	3,279	..	..	..	89	..	..	..	..	1906-07	
..	..	..	3,138	..	..	..	79	..	..	..	..	1911-12	
..	..	..	2,559	..	..	..	122	..	..	..	..	1916-17	
..	..	..	2,621	..	..	..	147	..	..	..	..	1921-22	

(*h*) The figures of yield of sugarcane crop have not been shown in the present return as no figures had been reported by district officers owing to the fact that it is not a staple crop in Sind.

APPENDIX B.

EXPLANATORY NOTES.

Table I.—Area.

Madras (Page 14)

Column 2 states the area as ascertained by the provincial Survey Department, supplemented, for tracts which have not come under the operations of that Department, by areas obtained with the computing scale from the Survey of India Atlas sheets of the localities concerned.

Columns 5 and 6.—The statistics for the major portion of the zamindari estates and certain raiyatwari and whole inam villages are based on estimates, owing to the absence of adequate agency for the collection of statistics in these tracts. Of the total area (90,504,463 acres) entered in column 6 for 1924-25 (page 14), 68,115,585 acres are based on actual returns and 22,388,878 acres on estimates.

The total area in column 5 includes the unaccounted-for difference in the Ramnad district between the Atlas sheet scale and traverse area on the one hand, and the estimated areas in the village accounts of unsurveyed areas on the other. The difference was about 952,000 acres in 1923-24 and about 802,000 acres in 1924-25. The difference can be accounted for only if the Survey of Ramnad and Sivaganga zamindaries is completed.

Bombay (Page 14)

Column 2 states the area as returned by the provincial Revenue Survey and Settlement Department, supplemented in the case of Indian States by the return of the Topographical Survey. In Sind, the revenue survey being incomplete the exact area is not known: the column states the area of surveyed tracts *plus* the estimated area of unsurveyed tracts.

Columns 5 and 6.—The figures of column 5 are repeated in column 6, because the areas in village papers are derived from the Revenue Survey records. The figures for all unsurveyed villages are based on estimates. Of the total area (78,858,873 acres) entered in columns 5 and 6 for 1924-25 (page 14), 74,819,322 acres are based on actual returns and 4,039,551 acres on estimates.

Bengal (Page 14)

The area cadastrally surveyed up to 1924-25 comprises 32,485,569 acres or about 70·86 per cent of the total area of the province (exclusive of Indian States and the Chittagong Hill Tracts).

United Provinces (Page 14)

Columns 5 and 6.—For tracts which possess no agency for collecting statistics, the figures are based on estimates. Of the total area (68,083,068 acres) entered in column 6 for 1924-25 for the provinces, 60,692,068 acres are based on actual returns and 7,391,000 acres on estimates.

Punjab (Page 14)

Column 6.—Figures for area in river beds in Gurgaon not accounted for in the revenue papers and for high mountainous tracts in Simla and Kangra are based more or less on estimates. (See also notes to column 3 in Table II, page 56.)

Burma (Page 14)

Columns 2, 5 and 6.—In districts where there has been no professional survey, estimates framed in the best manner possible are accepted subject to revision from time to time as survey extends.

Approximate figures for the Chin Hills and for the Kachin Hills (in the Bhamo, Myitkyina and Katha districts) have been included from 1906-07 and for the Pakokku Hill Tracts from 1907-08. Feudatory States in Upper Chindwin and Yamethin and the Northern Shan States, which were formerly included in columns 2 and 3 and excluded from columns 5 and 6, are shown, from 1921-22, in columns 2, 5 and 6 and excluded from column 3. Putao, the Southern Shan States and Karenni have been included from 1921-22.

APPENDIX B—*continued.*

EXPLANATORY NOTES—*continued.*

Table I.—Area—*continued.*

Of the total area (155,652,667 acres) for the whole province, 32,079,202 acres are based on actual survey and the balance (123,573,465 acres) on estimates. Burma—*contd.* (Page 14)

The area cadastrally surveyed is 50,095,597* acres, which is 94·37 per cent of the total area of the province (exclusive of Indian States). The figures for the remaining area of the province are based more or less on estimates. Bihar and Orissa (Page 15)

Columns 2, 5 and 6.—For the unsurveyed areas of zamindari estates and waste land grants for which accurate statistics are not available, the figures are based on estimates. In the Central Provinces the zamindars are chiefs of minor importance (or their successors) who, while holding large and compact estates on privileged tenure, have been restricted to the rank of ordinary subjects. For Berar *column 2* states the area as ascertained by the local Survey and Settlement Department. Central Provinces and Berar (Page 15)

The figures have been very carefully extracted from the most recent existing maps by the Director of Survey, Assam, and may be taken as approximately accurate to within something under ·5 per cent, except the Sadiya and Balipara Frontier Tracts for which the figures have been taken from the Census Report of Assam, 1921. Assam (Page 15)

Column 2 states the area as given in the settlement records. The area for the Manpur Pargana excludes *jagir* and *inam* villages. Ajmer-Merwara and Manpur (Page 15)

Table II.—Classification of Area.

Column 2 includes the area cultivated within forests. The area cultivated with coffee, tea and rubber within forests is, however, excluded from this column and is shown under column 6, since the year 1918-19. Madras (Page 16)

Column 4 includes areas occupied by *babul* and casuarina trees when they do not form parts of forest areas.

Column 5 includes all occupied waste, that is to say, waste portions of land for which revenue is paid.

Column 6.—Of the total net sown area for 1924-25 (33,338,764 acres) stated in this column, 28,118,719 acres are based on actual returns and 5,220,045 acres on estimates.

Figures for unsurveyed villages are based on estimates.

Column 2, so far as Bombay proper is concerned, includes land administered by the Forest Department whether formally declared forest under an Act or not, and differs from the area stated in the forest reports, because in certain localities, where the settlement is incomplete, the original areas are still returned by the Forest Department, while revised areas are returned in this table; also because the revenue records do not always state the most recent revisions. The figures in Sind also do not agree with those in the Forest Administration Report, because the revenue records do not state the most recent alterations of area due to erosion by the Indus which the forest report does, and because, on the other hand, the forest report does not always exhibit the most recent alteration of area effected by the revision of survey, which the revenue records do. Bombay (Page 16)

Column 3 includes all land recorded at the Survey and Settlement as unculturable, although at times a very small quantity of this land is cultivated.

---

*Revised provisionally.

APPENDIX B—*continued.*

EXPLANATORY NOTES—*continued.*

Table II.—Classification of Area—*continued.*

Bombay—*contd.* (Page 16)

Column 5.—The maximum period for which land thrown out of cultivation is reckoned as fallow is ten years.

Column 6.—Of the total net sown area (27,491,572 acres) in Bombay proper entered in this column for 1924-25, 26,289,222 acres are based on actual returns and 1,202,350 acres on estimates.

Bengal (Page 16)

Column 2.—The figures represent Government forests and estimates of other forest areas furnished by district officers.

United Provinces (Page 16)

Column 2 includes forest areas administered by the district officers of some districts. Hence the figures do not agree with those in the Forest Administration Report which excludes these areas. This column also includes the Siwalik Range in the Dehra Dun district.

Column 5.—The maximum period for which land left untilled is reckoned as fallow is three years.

Column 6.—Of the total net sown area (35,121,181 acres) entered in this column for 1924-25 for the provinces, 34,517,181 acres are based on actual returns and 604,000 acres on estimates.

Punjab (Page 16)

Column 2 includes all lands specially allotted to forest growth under the control of Government or any Local Board or Municipality.

Column 3.—This column includes 23,680 acres of river beds in Gurgaon, 15,360 acres of mountain tracts in Simla, and 3,896,960 acres of mountain tracts in Kangra. These areas are not accounted for in the village papers, and the figures are based more or less on estimates.

Column 4 includes large areas of Government waste not allotted for cultivation.

Column 5.—The maximum period for which land is reckoned as fallow is two years; but as a change in classification is not generally made until the year for quadrennial statements comes round, the old classification may be retained from one to three years longer than the prescribed period. In certain districts in the south-west of the province, however, the classification is amended annually.

Burma (Page 16)

For tracts outside the surveyed area the figures are based on estimates.

Column 2.—The area classed as forests comprises only those areas which are administered by the Forest Department as reserved forests or fuel reserves.

Column 3.—Land not available for cultivation includes all land absolutely barren and all lands covered by buildings, roads, water or otherwise appropriated to uses other than agriculture. In settled tracts the unculturable area is taken from settlement registers, but in the unsettled tracts it is obtained from the best source available.

Column 4 includes land thrown out of cultivation and abandoned and any land under palms and bamboos and thatching grass which is not shown in column 2, 3, 5 or 6.

Column 5 includes all land occupied for agricultural purposes which is left uncultivated. In Lower Burma (excluding the Thayetmyo district) such lands are assessed at privileged rates, but in Upper Burma and in Thayetmyo no assessment is levied on land left uncultivated.

Column 6.—Of the total net area sown (17,046,450 acres) entered in this column for 1924-25 for the whole province, 14,860,274 acres are based on actual returns and 2,186,176 acres on estimates.

APPENDIX B—*continued.*

EXPLANATORY NOTES—*continued.*

Table II.—Classification of Area—*continued.*

Column 2.—The figures represent Government forests and estimates of other forest areas furnished by district officers. Bihar and Orissa (Page 17)

Column 2 shows the areas administered by the Forest Department; but the figures differ from those in the Forest Administration Report, because the actual area of the forest is not known owing to incomplete survey, also because excisions made have not yet been taken note of in the forest registers, and because in many cases raiyatwari villages settled, thikadari villages surveyed, clearance leased villages earned in proprietary rights, and villages purchased under the waste-land sale rules, have not as yet been finally disforested and struck off the forest registers. In the case of the Chanda, Drug, Raipur and Bilaspur districts, this column also includes all areas in the zamindars' estates which fall outside the surveyed villages of those estates. These areas are almost wholly under forest and include only a negligible proportion of sparse and shifting cultivation. In Berar, the forest area includes those administered by the Forest Department, but excludes a large area of cultivated land in the Melghat taluk in Amraoti shown as forest in the forest report. Central Provinces and Berar (Page 17)

Column 3 states areas covered with water, hill or rock, and land occupied by buildings and roads. For Berar, it includes village sites, tanks, and land taken up for public purposes or devoted to uses other than agriculture; it also includes unculturable portions of culturable fields.

Column 4 states (1) the waste area within holdings (including fallows of more than three years), (2) land under tree forest which is not administered under any Act dealing with forests, (3) land under scrub jungle or grass, and (4) groves not included in holdings. For Berar, it includes land available for cultivation but not given out.

Column 5.—Land which has been fallow for not more than three years is reckoned as current fallow. For Berar, it includes occupied culturable land left fallow for private reasons such as grazing, rotation, etc.

Column 2.—The figures represent reserved forests, but exclude the areas of forest villages within the reserves which are entered under the appropriate heads of this table. Assam (Page 17)

Columns 3 and 4.—The figures for unsurveyed tracts in Cachar and for permanently settled tracts in Sylhet are based on estimates. In the Assam Valley unsurveyed waste is divided into culturable and unculturable on the assumption that their proportion in the surveyed area holds good.

Column 5 includes generally all lands which are thrown out of cultivation or not cultivated for three years, but which remain in the occupation of leaseholders. Figures for the hill districts (except the plains portion of the Garo Hills) and Sadiya Frontier Tract, are rough estimates.

Column 6.—The figures are obtained from the abstract crop statement for districts which have been cadastrally surveyed. The figures for the permanently settled estates of Sylhet and Goalpara and for the hill districts and the Sadiya Frontier Tract are based on estimates. The figure for the Balipara Frontier Tract represents the area under tea only.

Column 2 includes all lands specially allotted to forest growth under the control of Government or any Local Board or Municipality, and protected village waste in Hazara administered by the district officer and other waste lands in Peshawar. North-West Frontier Province (Page 17)

Column 4 includes large areas of Government waste not allotted for cultivation.

Column 5.—The maximum period for which land is reckoned as fallow is two years; but, as a change in classification is not generally made until the year for quadrennial statements comes round, the old classification may be retained from one to three years longer than the prescribed period. In Dera Ismail Khan classification is an ended according to area of each class of soil actually cultivated each year.

APPENDIX B—*continued.*

EXPLANATORY NOTES—*continued.*

Table II.—Classification of Area—*concluded.*

Ajmer-Merwara and Manpur Pargana (Page 17)

Column 2.—The forest area in Ajmer-Merwara relates to khalsa, jagir and minor istamrar villages, but excludes village lands managed by the Forest Department, which do not technically constitute Government forests.

Table III.—Area irrigated and Crops irrigated.

Madras (Pages 18-19)

Column 4.—The term " tanks " refers to a particular kind of dammed reservoirs. These reservoirs are formed by enclosing depressions or throwing dams across the valleys of small rivulets and streams to intercept water during the rains.

Column 7.—Of the total area (9,112,514 acres) irrigated in 1924-25, 7,556,724 acres are based on actual returns and 1,555,790 acres on estimates.

Bengal (Pages 18-19)

Columns 2 to 19.—Areas irrigated from all sources are only estimates, except in the case of areas irrigated from Government canals.

United Provinces (Pages 18-19)

Columns 2 to 6.— Government canals include private canals except in Dehra Dun, Naini Tal, Budaun, and Basti for which districts separate figures for private canals are obtained. There are very few private canals in the United Provinces.

Column 7.—Of the total area (8,495,261 acres) irrigated in 1924-25, 8,459,361 acres are based on actual returns and 35,900 acres on estimates.

Punjab (Pages 18-19)

Columns 8 to 19 state the gross area irrigated, that is, land irrigated in both seasons is counted twice.

Burma (Pages 18-19)

Columns 8 to 19 include only crops actually irrigated ; for instance, where an unirrigated crop of sesamum is taken off land which is afterwards irrigated and planted with paddy, the area grown with sesamum is not included in this column.

Bihar and Orissa (Pages 18-19)

Columns 2 to 19.—The figures are only estimates, except in the case of areas irrigated from Government canals.

Assam (Pages 20-21)

Columns 2 to 19.—Estimates of areas irrigated are available for Sylhet, Kamrup, Darrang, Sibsagar, the Khasi and Jaintia Hills, the Naga Hills, the Garo Hills, the Lushai Hills and the Sadiya Frontier Tract. In the case of the last five districts, however, the estimates are somewhat incomplete.

North-West Frontier Province (Pages 20-21)

Columns 8 to 19 state the gross area irrigated, that is, land irrigated in both seasons is counted twice, but areas irrigated more than once in a single harvest are included only once in columns 2—7.

Table IV.—Area under Crops.

Madras (Pages 22-23, 26-27)

Column 39 (fodder crops) states the areas sown with grass and crops solely for fodder. Lands left waste for grazing and on which grass grows spontaneously are not included in this column. It shows crops that in normal times are used only as fodder.

APPENDIX B—*continued.*

EXPLANATORY NOTES—*continued.*

Table IV.—Area under Crops—*continued.*

Figures for unsurveyed villages are based on estimates. Bombay (Pages 22-23, 26-27)

Statistics are not prepared by village or circle officers. The figures entered in this table are estimates. Statistics for jute only are collected through the agency of *panchayats* (village unions). Bengal (Pages 22-23, 26-27).

The area sown with unimportant mixed crops, for which no separate heading is provided in the provincial crop statements, is assigned to the principal crop by the village accountants. The areas of important mixed crops, namely, wheat and barley, wheat and gram, barley and gram, jowar and arahar, bajra and arahar, and cotton and arahar, for which separate headings are provided in the crop statements, are distributed in accordance with prescribed formulæ and entered under the crops of which they are composed. United Provinces (Pages 22-23, 26-27).

Columns 3, 4, 5, 6, 9 and 10.—The whole of the area of the land planted with food grains, wheat, barley, etc., mixed with oilseeds, is shown under food-grains in this table. The area sown under food-grains which was really planted with oilseeds (as a mixed crop) is roughly estimated to have been 4,009,000 acres in the whole of the United Provinces of Agra and Oudh in 1924-25.

Columns 12, 13 and 14.—The figures shown in these columns represent areas under "pure" oilseeds, *i.e.*, oilseeds sown unmixed with any other crop. Besides these, the oilseeds are thinly sown in combination with wheat, barley, gram, and other crops. If the areas occupied by the scattered plants were added up, it is estimated very roughly that they would amount in 1924-25 for the whole of the United Provinces of Agra and Oudh to 672,000 acres of linseed, 820,000 acres of sesamum, and 2,517,000 acres of rapeseed.

There is no agency for the collection of statistics in Almora, Garhwal, and the hill tracts of Naini Tal. Estimates have, however, been made for Garhwal and included in the table.

For tracts outside the surveyed area the figures are based on estimates framed in the best manner possible. Burma (Pages 22-23, 26-27)

No statistics are at present prepared by village or circle officers, except in the Sambalpur district. The figures for all other districts entered in this table are estimates framed by the District Officers. They are, however, based on the figures collected during the cadastral survey. Bihar and Orissa (Pages 22-23, 26-27)

The areas of crops except cotton and tea are collected by the Land Records Staff for the temporarily settled plains districts and plains portion of Garo Hills, and those for the Hills are based on estimates revised quinquennially by the District Officers except in case of forecast crops for which estimates have to be made annually. In the permanently settled tracts of Sylhet and Goalpara the areas of Jute are reported by the village Chaukidari Panchayats. For other crops except cotton and tea the areas are estimated in Sylhet by the Deputy Commissioner on the basis of the population figures and the surveyed areas of the temporarily settled parts of the district, and in Goalpara they are obtained from Zamindars. Tea statistics in all districts are supplied by the tea-garden Managers and Proprietors. The areas of cotton are obtained in Cachar from Patwaris for the plains subdivisions and for the North Cachar Hills estimate is made by the Sub-Divisional Officer; in Sylhet information is obtained from the Collector of *dao*-tax, in the Garo Hills from hill Mauzadars, in Nowgong from the Supervisor Kanungo of hill Sub-Circle, in Sibsagar and Goalpara from Mandals or other village officers, in Khasi and Jaintia Hills from Dolois and Sirdars, and in the Naga and Lushai Hills from intelligent chiefs. Assam (Pages 24-25, 28-29)

Column 40.—The area under fruits and vegetables includes village sites.

APPENDIX B—*continued.*

EXPLANATORY NOTES—*continued.*

Table V.—Live-stock.

Madras (Pages 30-31)

The last quinquennial census was taken in October, 1924, throughout the Presidency with the exception of certain villages of Malabar, where owing to damage by floods, the census was taken a month later *i.e.*. in November 1924. The census was taken in all villages, Government, Inam, and Zamindari. Stock in cities, cantonments, and that employed in Government Departments and Municipalities were included. Oxen, buffaloes, horses and ponies not old enough for work or breeding were treated as young stock.

Bombay (Pages 30-31)

The figures are collected once in five years. The last quinquennial census was taken in 1924-25.

Bengal (Pages 30-31)

Figures for 1912-13 are based on a cattle census taken in 1912 ; the figures for most of the districts in columns 2 to 4 have, however, subsequently been revised. The census did not take into account the animals named in columns 9 to 16, nor ploughs and carts (columns 17 and 18). Figures for 1919-20 under all the heads are based on a cattle census taken in 1920 in connexion with the First All-India cattle census. The second census, which was due in 1924-25, was actually held in February 1926. The figures for 1924-25 are based on the results of the second census.

United Provinces (Pages 30-31)

The table is prepared quinquennially on a census in each district taken every five years. The census which was due in 1913-14 but could not be taken in that year, owing to famine in some of the districts, was taken in 1914-15 in all the districts except Almora, Garhwal, and the hill tracts of Naini Tal. In these latter districts the census was taken in 1912. The last census was taken in 1925, except in Almora, Garhwal, and the hill tracts of Naini Tal.

Punjab (Pages 30-31)

A census for the whole province is taken every fifth year in the first week of February. The last census was taken in 1923. All cattle in cantonments and Municipalities as also those belonging to Government are included.

Burma (Pages 30-31)

Annual returns of agricultural stock are prepared by village headmen, revenue surveyors, and *taikthugyis*, the enumeration taking place from end of February to middle of March in each year. The figures include all animals in towns and also those employed in each district by Government departments, such as transport, military, police, and by municipalities.

Bihar and Orissa (Pages 30-31)

The figures for 1919-20 were for the most part ascertained by a census held in January 1920. In Manbhum the available settlement figures were supplemented by a census. In Hazaribagh and Ranchi, the previous settlement figures were brought up to date by a census in one per cent of the villages. In Palamau the settlement figures were accepted. The 1919-20 figures were finally corrected in 1922 when a review of the census was published. The figures for 1924-25 were obtained by a census held in January, 1925, in all the districts except in Manbhum, the Santal Parganas, Ranchi and Hazaribagh. For Manbhum the recent settlement figures were accepted, but a census was taken in towns, municipalities and coal field areas, figures for which were not available in the settlement returns. For the Santal Parganas the settlement figures recently compiled were also utilised and separate census was taken for the equine stock. In Ranchi and Hazaribagh for want of a suitable enumerating agency a census was taken in groups of 12 villages in each of the four representative localities of the district and the previous figures were revised in light of the results of the fractional census taken.

Central Provinces and Berar Pages 32-33)

The figures are collected annually, between the 1st January and the 15th March, by the patwaris in each village for the areas in their respective charges. The total figure is recorded

APPENDIX B—*continued.*

EXPLANATORY NOTES—*continued.*

Table V.—Live-stock—*continued.*

in the tahsil by the kanungo in a village register. The patwari takes into account all animals including those temporarily sent elsewhere (*e.g.*, for grazing), which belong to residents of the village, and excludes animals which are temporarily in the village for grazing or other purposes, but do not belong to residents. Stock in cities, large towns, cantonments, and in forest villages are included. In Berar, a census is made annually by the village officers. All cattle belonging to one owner are entered against his name even though the animals are temporarily absent from the village. When an owner cultivates land in more than one village, the actual number in each particular village on the night of enumeration is entered in the statement for that village. Cattle belonging to other villages, but temporarily in the village for grazing, are not entered in the statement for that village.

The statistics for 1924-25 are based on a cattle census held in February, 1925. Assam (Pages 32-33)

For Kamrup and Sibsagar districts the figures are those obtained at a census held in 1920. The census in 1925 could not be held in these two districts on account of settlement operations. No information is available for the Khasi and Jaintia Hills, Naga Hills, Lushai Hills, and the hill portions of the Garo Hills district.

A census for the whole province is taken every fifth year in the first week of February. The last census was taken in 1925. All cattle belonging to Government are included. North-West Frontie Province (Pages 32-33)

Table VI.—Land Revenue.

The table is prepared quinquennially. The figures were last collected in 1923-24. Madras (Pages 34-35)

Column 3 (*a*).—In the case of raiyatwari tracts this column states the areas of unoccupied assessed lands, of all unassessed porambokes, of minor inam lands in Government villages held rent-free or subject to quit-rent, and of forest lands, excluding portions of the first mentioned two classes occupied under "miscellaneous"; and in the case of zamindari tracts the areas of hills, porambokes, and minor inams are entered. The entire area of whole inam villages is deducted from this column.

Column 3 (*b*).—Raiyatwari includes the area of certain Agency tracts in Ganjam, Vizagapatam, and Godavari, and also the difference between the area by professional survey and the area according to village papers.

Column 4 (*a*).—The figures for the raiyatwari tenures in this column represent the total occupied area stated in village papers which differ in some cases from the resultant of preceding columns.

Column 4 (*b*).—For certain districts areas actually cultivated and for certain other estimates, or actuals supplemented by estimates, are shown in this column.

Column 5 includes all the items falling under the head "Land Revenue" in the Civil Accounts.

Column 8 shows only the "ordinary revenue", as defined in the Civil Accounts, on area fully assessed.

Column 10.—The cultivated area is, in the case of raiyatwari and zamindari lands, the net cropped area out of the area given in column 4 (*a*).

Column 11 states the entire population of raiyatwari and zamindari villages, respectively.

This return is prepared quinquennially.

Column 1.—Lands held under special tenures, such as talukdari, mehwasi, udhad-jama-bandi, narvadari, and bhagdari in Gujarat and khoti and izafat in the Konkan, are classed as "zamindari and village communities (temporarily settled)". Bombay (Pages 34-35)

Column 3 (*a*) includes alienated area and the area held free of revenue or the revenue which has been reduced by special agreement, and also the fully assessed unoccupied area. For Sind, it includes fallows and fully assessed unoccupied area.

Column 3 (*b*) includes alienated cultivated and zamindari cultivated (estimated) land.

APPENDIX B—*continued.*

EXPLANATORY NOTES—*continued.*

Table VI.—Land Revenue—*continued.*

Bombay—*contd.* (Pages 34-35)

Column 4 includes land under temporary cultivation, also pot inams paying full assessment. For Sind it excludes fallows and fully assessed unoccupied area [see note to column 3].

Column 5 states ordinary and miscellaneous land revenue appearing in the Civil Accounts. On the average of the last five years about 2·5 per cent of the total revenue entered in this column for Bombay Presidency was remitted on account of assessed unoccupied lands, short crops, etc.; in Sind 6·3 per cent of the total revenue entered in this column was remitted on account of assessed unoccupied lands, short crops, etc.

Column 10.—The incidence is calculated from the occupied area, which, in the Presidency proper, is treated as the cultivated area for the purposes of this table, and the assessment on that area. In Sind the incidence is calculated from the cultivated area (excluding fallows) and the assessment on that area.

Column 11 includes population of pot inams and the like scattered areas for the Bombay Presidency, which cannot be distinguished from the population of the fully assessed area.

Bengal (Pages 34-35)

The table is prepared quinquennially, and the figures were last collected in 1922-23.

Column 1.— The following classification of estates has been adopted :—

(1) *Zamindari* (*permanently settled*) including estates managed for proprietors by Government.

(2) *Zamindari* (*temporarily settled*) comprising (*a*) all temporarily settled estates, namely, those settled for periods with proprietors and estates leased to farmers for periods; and (*b*) all estates owned by Government as proprietor.

Column 4 (*b*) includes in certain cases fully assessed current fallows.

Column 5 includes all the items falling under the head "Land Revenue" in the Civil Accounts.

United Provinces (Pages 36-37)

The table is prepared quinquennially, and the figures were last collected in 1921-22.

Columns 3 (*a*) *and 3* (*b*) exclude small revenue-free plots, for which details are not forthcoming.

Column 5 states (1) "ordinary revenue," comprising (*a*) fixed collections (including land revenue on account of resumed *Gorait Jagirs*), (*b*) fluctuating collection, (*c*) surplus collections, (*d*) collections from Government estates (including collections from Dudhi, Tarai, and Bhabar estates, and receipts from forest estates); (2) sale of Government estates; (3) sale-proceeds of waste lands and redemption of land tax; (4) miscellaneous, comprising (*a*) receipt from quarries and mineral products in forest and land not under the management of the Forest Department, (*b*) water mills rent, (*c*) malikanas or allowance to excluded proprietors, (*d*) fines and forfeitures of revenue courts, (*e*) recoveries in India of law charges in England on account of appeals from India, (*f*) miscellaneous receipts, namely (i) patwari miscellaneous receipts (revenue record room), (ii) mutation fees, (iii) mutation fines, (iv) sale of waste paper, and (v) partition fees, (*g*) rents of railway class "C" land and rents of buildings situated on such land. On the average of the last five years about 2·13 per cent of the total revenue entered in this column was remitted on account of unoccupied lands, short crops, etc.

Column 6.—The total population of the province includes the population of the Benares State.

Column 11 includes population of revenue-free lands when the area of such lands is less than an entire village. The inclusion does not materially affect the incidence entered in column 12.

Columns 13 and 14.—The figures are taken from the Census Reports of 1921.

APPENDIX B—*continued.*

EXPLANATORY NOTES—*continued.*

Table VI.—Land Revenue—*continued.*

Column 2 states the total area by last settlement survey.

Columns 3 (a) and 3 (b) include villages receiving frontier remissions, tracts which are entirely unassessed (such as the Kulu Mountains) and istamrari tenures. Punjab (Pages 36-37)

Column 5 shows all the items falling under the head "Land Revenue" in the Civil Accounts, including assigned revenue.

Column 10.—The cultivated area taken for calculating the incidence is exclusive of current fallows.

Column 2 includes tracts outside the surveyed area for which the figures are mostly based on estimates. Burma (Pages 36-37)

Column 3 (a).—No deduction is made for areas held revenue-free or at privileged rates as they are ordinarily less than an entire village and as it is difficult to estimate the corresponding deductions to be made in the population (column 11).

Column 3 (b) includes the whole area except that occupied for cultivation.

Column 4 (a) includes the area occupied for cultivation including land wholly or partly exempted or remitted from assessment on account of fallow or short crops.

Column 4 (b) represents the area actually sown whether assessed or exempted or remitted from assessment.

Column 5 comprises ordinary land revenue (including water rate), capitation tax *thathameda* tax, fishery revenue and miscellaneous revenue (petroleum, rubies, other minerals, etc.). Sums remitted on account of uncultivated land or short crops, etc., are excluded.

Column 6 represents the population at the last census with no allowance for subsequent increase.

Column 8 represents the ordinary land revenue (including water rate) actually collected or due for collection within the year excluding remissions and exemptions.

The table is prepared quinquennially.

Column 1.—The following classification of estates has been adopted:— Bihar and Orissa (Pages 36-37)

(1) *Zamindari* (*permanently settled*) including estates managed for proprietors by Government;

(2) *Zamindari* (*temporarily settled*) comprising (*a*) all temporarily settled estates, namely, those settled for periods with proprietors, and estates leased to farmers for periods and (*b*) all estates owned by Government as proprietor.

Column 5 includes all the items falling under the head "Land Revenue" in the Civil Accounts. On the average of the last five years about 0·3 per cent of the total revenue entered in this column was remitted on account of unoccupied lands, short crops, etc.

Column 1.—Zamindari (temporarily settled) includes malguzari and thekadari. Central Provinces and Berar (Pages 36-37, 38-39)

Column 2 states the area by village papers (column 6 of table I, No. 9).

Column 3 (a).—Zamindari estates properly so-called (that is, excluding malguzari) are classed as not fully assessed in the Central Provinces. In Berar, this column states jagir, izara, and palampat villages, all unassessed lands, forest areas, village sites, roads, rivers, etc.

APPENDIX B—*concluded.*

EXPLANATORY NOTES—*concluded.*

Table VI.—Land Revenue—*concluded.*

Central Provinces and Berar—*contd.* (Pages 36—37, 38—39)

Column 4 (*a*).—In Berar *Pot Kharab* lands are excluded from this column, which includes only occupied lands available for cultivation.

Column 4 (*b*) excludes fallows in the Central Provinces. In Berar, it states the cultivated area in khalsa villages only.

Column 5.—The figures for the Central Provinces represent different items of land revenue for different districts, no uniform practice having been followed throughout the province. In Berar, the figures include the revenue derived from jagir, palampat, and izara villages. As regards the items of land revenue included, the practice has not been uniform, different districts having entered different items.

Column 8 for Berar shows assessment on occupied lands only, as stated in column 4 (*a*).

Column 10.—The cultivated area included for the Central Provinces in this column is the fully assessed portion of the net sown area. In Berar, the incidence is calculated on the area entered in column 4 (*b*), that is, the cultivated area in khalsa villages only.

Column 11 excludes population of jagir and izara villages of Berar.

Assam (Pages 38-39)

Column 1.—Raiyatwari includes, besides raiyatwari tenures, all unsettled Government waste and forest lands and areas in which house-tax or poll-tax is levied; it also includes certain temporarily settled estates in Sylhet which were formerly (before 1902-03) included under Zamindari (temporarily settled). *Zamindari (temporarily settled)* includes, besides temporarily settled Zamindari estates, fee-simple grants, wholly or partially revenue-free tenures, and grants under progressive assessment.

Column 5 includes all the items falling under the head "Land Revenue" in the Civil Accounts. On the average of the last five years about 1·164 per cent of the total revenue entered in this column was remitted on account of unoccupied lands, short crops, etc.

Column 10.—The incidence has been calculated on the cultivated portion of the fully assessed area.

Column 11.—The figures of population of fully assessed areas are estimates based upon village census registers.

North-West Frontier Province (Pages 38-39)

Columns 3 (*a*) *and 3* (*b*) include villages receiving frontier remissions and istamrari tenures.

Column 4 (*b*) includes fully assessed current fallows which bore any crop in the preceding year.

Column 5 shows all the items falling under the head "Land Revenue" in the Civil Accounts, including assigned revenue.

Column 10.—The incidence is calculated on the cultivated area excluding current fallows.

Ajmer-Merwara (Pages 40-41)

The table is prepared annually.

Column 1.—The khalsa area has been classed as "Zamindari and village communities (temporarily settled)" and the jagir and istamrari areas as "Zamindari (permanently settled)."

Column 4 includes in the case of the khalsa villages the assessed cultivated area including assessed fallows.

Column 5 states ordinary and miscellaneous land revenue appearing in the Civil Accounts.

Column 10.—The cultivated area is in the case of "Zamindari (temporarily settled)," the crop portion of the fully assessed area.

Column 11 excludes population of jagir villages.

APPENDIX C.

VERNACULAR TERMS USED IN VOLUME I OF AGRICULTURAL STATISTICS OF INDIA.

Agasi, agati, or avati (*Sesbania grandiflora*)—A vegetable crop.

Ajmud (*Carum Roxburghianum*)—A kind of spice.

Ajwan (*Carum copticum*)—A kind of spice, "Bishop's weed."

Akurkura or jevandi (*Chrysanthemum coronarium*)—A non-food crop.

Amada or mamidi allam (*Curcuma amada*)—A condiment.

Ampazham (*spondius magnifera*)—The hog plum.

Arhar (*Cajanus indicus*)—The pigeon pea.

Arunelli (*Phyllanthus distichus*)—Country star gooseberry.

Bajra (*Pennisetum typhoideum*)—The spiked millet.

Bané (Coorg)—Forest land granted for the service of the holding of rice-fields to which it is allotted, to be held free of revenue for grazing, leaf manure, firewood, and for timber required for the farm.

Barbati (*Vigna catjang*)—Asparagus, a food grain.

Barti (*see* Wudalu).

Bel (*Ægle Marmelos*)—A fruit.

Bhagdari (*see Narvadari*).

Bilimbi (*Averrhoa Bilimbi*)—A fruit.

Bimb (*Cephalandra indica*)—A fruit.

Chaplash (*Artocarpus Chaplasha*)—A tree grown mainly for timber.

Chayroot (*Oldenlandia umbellata*)—A dye.

Cheena (*Panicum miliaceum*)—The common millet.

Cheik (*Coix lachryma-jobi*)—A food grain, "Job's Tear."

Chikkudukayalu (*Dolichos lablab*)—The Indian or popat bean.

Cholam (*see* Jowar).

Cholanatha (*Andropogon sorghum*)—Fodder jowar.

Chowli (*see* Barbati).

Cumbu (*see* Bajra).

Dani (*Nipa fruticans*)—A soboliferous palm, the leaves of which are used for thatching purposes, also for matting.

Dao-tax—(Assam)—A tax levied in Sylhet upon male Tepperas who cultivate by jhamming.

Dhaincha (*Sæsbania aculeata*)—A plant cultivated mainly for green manure.

Dhatura (*Datura alba*)—A drug.

Dividivi (*Cæsalpinia coriara*)—A tanning material.

Dolois—(Assam)—The Headman of a group of villages in the Jowai Subdivision of the Khasi and Jaintia Hills district.

Gajar—Carrot.

Garmal (*Coleus barbatus*)—A fruit.

Gondli (*see* Kutki).

Gorait (United Provinces)—Village watchman.

Henna (*Lawsonia alba*)—A dye.

Inám (Madras)—Alienated villages or lands granted rent-free. *Whole inám* villages are *entire* villages held on such tenure; *minor ináms* are portions of villages, generally a number of fields, held on *inám* tenure.

——(*Coorg*)—A grant of land by Government as a reward for services rendered or for religious or charitable purposes.

Isfagul (*Plantago ovata*)—A drug.

Istamrári (Punjab, Ajmer-Merwara)—A tenure which, though the revenue is assigned is charged with a permanently fixed quit-rent.

Izáfat (Bombay)—A form of service tenure.

Izára (Berar)—Land leased under the waste-land rules on stipulated terms.

Jagir (Berar)—Alienated villages or lands granted as rewards for service either rent-free or on payment of a quit-rent; such lands are hereditary.

——(Ajmer-Merwara)—Land granted revenue-free on condition of military service or as a charitable endowment.

——(Bombay)—Estates held hereditarily or for one or more generations on political considerations, no condition of service being attached to them.

——(Coorg)—Lands granted rent-free (1) to individuals on account of services rendered to the State by themselves or their ancestors, and (2) to some religious institutions.

Jambo or naval—Black plum.

APPENDIX C—*continued.*

VERNACULAR TERMS USED IN VOLUME I OF AGRICULTURAL STATISTICS OF INDIA—*continued.*

Jamma (Coorg)—A tenure under which lands are held on half the ordinary assessment on condition that the holders should perform certain services to Government if required, such as escorting Government treasure and rendering assistance to revenue officers on tour. These lands are inalienable without special sanction.

Jenugulu—Asparagus.

Jinjili (*Sesamum indicum*)—An oilseed.

Jira—Caraway.

Jodi (Madras)—Portion of the assessment reserved or left unalienated when lands were originally granted on favourable assessment. It is distinguished from quit-rent, which represents an additional charge (generally a certain proportion—one-eighth, one-fourth, one-half, or five-eighths—of the full assessment, *minus* the *jodi*) imposed when the tenures were enfranchised or converted into free-holds.

Jowar (*Sorghum vulgare*)—The great millet.

Kalpayaru—Kidney bean.

Kangni (*Panicum Italicum*)—Italian millet.

Kamranga (*Averrhoa Carambola*)—A fruit.

Kanda (*Dracontium*)—A vegetable crop.

Kankrol (*Momordica cochinchinensis*)—A vegetable crop.

Karola (*Momordica Charantia*)—A vegetable crop.

Karuvapilai (*Murraya Koenigii*)—A condiment.

Kavali (*Sterculia urens*)—The Indian katura, a fruit.

Kavathu (*Dioscorea alata*)—A tuber used as a food stuff.

Khálsa (Bombay)—Government occupancy or raiyatwari tenure.

——(Central Provinces)—Areas settled on malguzari or thekadari tenure, in contradistinction to zamindari.

——(Berar, Ajmer-Merwara)—Land paying full revenue to Government.

Khatedar (Berar)—A registered occupant whose name is entered by authority in the Government records as holding unalienated land.

Khiraj (Assam)—Land assessed to full revenue.

Khoti (Bombay)—A form of tenure, found chiefly in the Konkan, the holder of which is, in return for certain semi-proprietary rights, held responsible for payment of assessment on the area held.

Kirni (*Mimusops hexandra*)—A large tree cultivated chiefly in north-western India. It produces an olive-shaped yellow berry which is eaten chiefly during times of scarcity, and in the hot weather.

Kodo or *Kutki* (*Paspalum Scrobiculatum*)—A kind of millet.

Kolinji (*Tephrosia purpurea*)—A drug.

Koorka (*Strobilanthes*)—A vegetable crop.

Korai—The Indian matting sedge.

Kuhudi (*Panicum trypheron*)—A food grain.

Kulthi (*Dolichos biflorus*)—Horse gram.

Kutki (*see* Kodo).

Kwin (Burma)—An area averaging about one square mile selected as a survey unit on account of some natural features or administrative boundaries.

Lakhiraj (Assam)—Revenue-free land.

Lobia (*see* Barbati).

Madder (*Rubia tinctorum* and *R. cordifolia*)—A dye.

Mahalkari (Bombay)—A revenue and police officer in charge of a sub-division of a taluk.

Makhan sim—The sword bean.

Malguzari (Central Provinces)—A form of tenure, the holder of which is responsible for the payment of the revenue assessed on a village.

Mamlatdar (Bombay)—The chief revenue and police officer (native) in charge of a taluk.

Mankachu (*Alocasia indica*)—A root crop.

Marua (*Elusine coracana*)—A kind of millet.

Marukkolundu (*Artemisia vulgaris*)—The Indian worm wood.

Mehwasi (Bombay)—A proprietary tenure assessable to revenue at a lump sum.

Muafi (Manpur)—Any kind of land held revenue-free either for a fixed period or in perpetuity, but the term does not ordinarily apply to jagirs.

Mung (*Phaseolus Mungo*)—Green gram.

APPENDIX C—*continued*

VERNACULAR TERMS USED IN VOLUME I OF AGRICULTURAL STATISTICS OF INDIA—*continued*

Munsarim (Berar)—A head native revenue officer.

Narvadari, Bhagdari (Bombay)—Forms of proprietary tenure involving joint responsibility for the assessment: the revenue in the former case being fixed in the lump and in the latter distributed by rates over fields.

Neem or Margosa (*Melia azadirachta*)—A non-food crop.

Neerali (*Gynocordia odorata*)—An oilseed.

Nela mulaka (*Solanum xanthocarpum*)—The bogoda brinjal, a drug.

Nisfkhiraj (Assam)—Land liable to pay half the revenue which is ordinarily payable for the term of settlement.

Odamula (*Ochalandra Rheedii*)—A reed.

Ol or zaminkand—The elephant foot, a root crop.

Palampat (Berar)—Land held on payment of a quit-rent, but not necessarily hereditary.

Panchayat (Bengal)—A committee of five respectable persons nominated or appointed by local officers of Government in a village or group of villages for the settlement of petty disputes among the people and for dealing with other small local matters, such as caste, occupation, sanitation, etc.

Papay (*Carica papaya*)—A fruit.

Parpattigar (Coorg)—A revenue officer in charge of a sub-division of a taluk.

Parvar (*see* Patol).

Patel (Coorg)—Village headman appointed by Government.

Patol (*Trichosanthes dioica*)—A vegetable crop.

Peshkash (Madras)—The fixed land revenue payable to Government on all permanently settled estates.

Pimakottai or pouna—The mast wood.

Ponnagantikura (*Alternanthera sessilis*)—A vegetable crop.

Poramboke (Madras)—Lands reserved for public or village communal purposes.

Pôt inâms (Bombay)—Plots of alienated land in Khalsa villages.

Pôt kharáb (Berar)—The unculturable area included in a survey number.

Puliyavara (*Oxalis corniculata*)—A vegetable crop.

Ragi (*see* Marua).

Randhuni (*see* Ajmud).

Rayatwari—State lands leased to cultivators for a fixed term. A form of tenure in which the settlement of revenue is made by Government with each individual occupant or cultivator of the land for a given term, without the intervention of a third party.

Sabai grass (*Ischœmum Augustifolium*)—A fibre plant.

Sank-alu (*Pachyrhizus angulatus*)—A root crop.

Sapodilla (*Achras Sapota*)—A fruit.

Sebestan (*Cordia Myxa*)—A fruit.

Shanbóg (Coorg)—A village accountant appointed by Government.

Shrotriem (Madras)—Village held on grant (originally to Brahmins), wholly or partially revenue-free.

Siris tree or vagai (*Albizzia Lebbek*)—A non-food crop.

Sorrell (*Rumex vesicarius*)—A vegetable crop.

Sother.—Radish.

Swank (*Panicum frumentaceum*)—A food grain.

Taikthugys.—The headman of a group of villages.

Talukdari (Bombay)—A form of proprietary right in force in the northern districts of Bombay.

Tejpat (*Cinnamonum Tamala* and *C. obtusifolium*)—A spice.

Thathameda (Upper Burma)—Household tax.

Thattan payara (*see* Barbati).

Thekadar (Central Provinces)—A farmer, a leaseholder, a middleman; one who receives the rents from the cultivators and pays a stipulated sum to the proprietor.

Thetke grass (*Imperata arundinacea*)—A small perennial grass used chiefly for thatching purposes.

APPENDIX C—*concluded.*

VERNACULAR TERMS USED IN VOLUME I OF AGRICULTURAL STATISTICS OF INDIA—*concluded*

Thuggi (Burma).—A village headman.

Til (*Sesamum indicum*).—An oilseed.

Uchhe (*Momordica muricata*).—A vegetable crop.

Udai (*Acacia eburnea*).—A thorny tree used as fuel or for fencing purposes.

Udhad-jamabandi (Bombay).—A proprietary tenure subject to fixed assessment.

Umbli (Coorg).—Lands granted on reduced rates to individuals on account of services rendered to the State by themselves or their ancestors.

Unda (*Pongamia glabra*).—An oilseed.

Urad (*Phaseolus radiatus*).—Black gram.

Wudalu or barti (*Panicum flavidum*).—A food grain.

Zamindar.—The holder of an estate on a fixed assessment under a deed of permanent ownership granted by Government.

——— (Central Provinces).—A chief of minor importance who, while usually holding a large and compact estate on privileged tenure, has been restricted to the rank of an ordinary subject.

Zamindari.—An estate held on a fixed assessment under a deed of permanent ownership granted by Government.

——— (United Provinces).—An undivided estate held in joint tenure.

APPENDIX D

ALPHABETICAL LIST OF CROPS CULTIVATED IN INDIA AND THEIR CLASSIFICATION IN TABLE IV

Name of Crop		Heads of classification in Table IV
English or Vernacular	Botanical	
Agasi, agati or avati	Sesbania grandiflora	40. Fruits and Vegetables including root crops.
Agave	Agave spp.	25. Fibres—others.
Ajmud or Randhuni	Carum Roxburghianum	20. Condiments and spices.
Ajwan or Bishop's weed	Carum Copticum	20. „ „ „
Akurkura (*see* Chrysanthemum)	.....	.....
Al (*see* Morinda)	.....	.....
Aloes	Aloe vera	37. Drugs and Narcotics—others.
Alya (*see* Cress)	.....	.....
Amada or Mamidi allam	Curcuma Amada	20. Condiments and spices.
Amaranths	Amarantus	41. Misc. food crops.
Ampazham (*see* Plum)	.....	.....
Anise seed	Pimpinella Anisum	20. Condiments and spices.
Apple, wood	Feronia elephantum	40. Fruits and Vegetables including root crops.
„ Rose	Eugenia Jambos	40. „ „ „
„ Custard	Anona squamosa and A. reticulata.	40. „ „ „
Areca nut or Betel nut	Areca Catechu	37. Drugs and Narcotics—others.
Arhar or pigeon pea	Cajanus indicus	10. Other food grains, etc.
Arnatto or Arnotto	Bixa Orellana	30. Dyes and Tanning Materials—others.
Arrowroot, West Indian	Maranta arundinacea	41. Misc. food crops.
„ Wild or East Indian	Curcuma augustifolia	41. „ „ „
Artichoke	Cynara Scolymus or Centauria Carduneulus.	40. Fruits and Vegetables including root crops.
Arum (edible), Kachu or Kachalu	Colocasia Antiquorum	40. „ „ „
Arunelli (*see* Gooseberry, country star)	.....	.....
Bajra (*see* Millet)	.....	.....
Barbati, Lobia, Jenugulu, Thattan-payara or Chowli (Asparagus)	Vigna Catjang	10. Other food grains, etc.
Barley	Hordeum vulgare	4. Barley.
Barti (*see* Wudalu)	.....	.....
Basil, sweet	Ocimum Basilicum	37. Drugs and Narcotics—others.
Beans	Phaseolus lunatus	40. Fruits and Vegetables including root crops
„ Asparagus (*see* Barbati)	.....	.....
„ Sword or Makhan Sim	Canavalia en siformis, C. gladiata.	40. Fruits and Vegetables including root crops.
„ French	Phaseolus vulgaris	40. „ „ „
„ Goa	Psophocarpus tetragonolobus	40. „ „ „
„ Indian, Chikkudukayalu, or Popat	Dolichos lablab	40. Food grains—other food grains, etc.
„ Kidney, Moth, or Kalpayaru	Phaseolus aconitifolius	40. „ „ „
„ Soy	Glycine hispida	40. Fruits and vegetables including root crops.
Beetroot	Beta vulgaris	40. „ „ „
Bel	Ægle Marmelos	40. „ „ „
Betel vine	Piper Betle	37. Drugs and Narcotics—others.
„ nut (*see* Arecanut)	.....	.....
Bhindi (*see* Hibiscus, edible)	.....	.....
Bilimbi	Averrhoa Bilimbi	40. Fruits and Vegetables including root crops.
Bimb	Cephalandra indica	40. „ „ „
Bishop's weed (*see* Ajwan)	.....	.....
Borage, country	Coleus aromaticus	37. Drugs and Narcotics—others.
Brinjal	Solanum Melongena, S. longum.	40. Fruits and Vegetables including root crops.

APPENDIX D—*continued.*

ALPHABETICAL LIST OF CROPS—*contd.*

Name of Crop		Heads of classification in Table IV
English or Vernacular	Botanical	
Brinjal bogoda or nela mulaka	Solanum xanthocarpum	37. Drugs and Narcotics—others.
Buck wheat (*see* Wheat)	.....	.....
Cabbage	Brassica oleracea	40. Fruits and Vegetables including root crops.
Caraway or Jira	Carum Carui	20. Condiments and spices.
„ Black or Shahjira	Carum Bulbocastanum	20. „ „ „
Cardamom Aromatic	Amomum aromaticum	20. „ „ „
„ greater	„ subulatum	20. „ „ „
„ lesser	Elettaria Cardamomum	20. „ „ „
Carob or Locust tree	Ceratonia Siliqua	39. Fodder crops.
Carrot or Gajar	Daucus Carota	40. Fruits and Vegetables including root crops.
Cashew nut	Anacardium occidentale	40. „ „ „
Cassava	Manihot utilissima and M. palmata.	40. „ „ „
Castor	Ricinus communis	17. Castor.
Cauliflower	Brassica oleracea	40. Fruits and Vegetables including root crops.
Celery	Apium graveolens	40. „ „ „
Chaplash (*see* Sam tree)	.....	.....
Chayroot	Oldenlandia umbellata	30. Dyes and Tanning Materials—others.
Cheena (*see* Millet)	.....	.....
Cheik (*see* Job's Tear)	.....	.....
Chicory	Cichorium Intybus	40. Fruits and Vegetables including root crops.
Chickling Vetch (*see* Vetch)	.....	.....
Chillies	Capsicum sp.	20. Condiments and spices.
Chikkudukayalu (*see* Beans, Indian)	.....	.....
Cholum (*see* Millet)	.....	.....
Cholanathu (fodder Cholum)	Andropogon Sorghum	39. Fodder crops.
Chowli (*see* Barbati)	.....	.....
Chrysanthemum, Akurkura, or Jevandi	Chrysanthemum coronarium.	42. Miscellaneous non-food crops.
Cinchona	Cinchona sp.	35. Cinchona.
Cinnamon	Cinnamonum zeylanicum	20. Condiments and spices.
Citron or lime or lemon	Citrus medica	40. Fruits and Vegetables including root crops.
Cloves	Eugenia caryophyllata or Caryophyllus aromaticus.	20. Condiments and spices.
Coconut	Cocos nucifera	16. Coconut.
Coffee	Coffea arabica	32. Coffee.
Coriander	Coriandrum sativum	20. Condiments and spices.
Cotton	Gossypium sp.	23. Cotton.
Cress	Lepidium sativum	40. Fruits and Vegetables including root crops.
Cucumber	Cucumis sativus	40. „ „ „
Cumbu (*see* Millet)	.....	.....
Cumin	Cuminum Cyminum	20. Condiments and spices.
Custard Apple (*see* Apple)	.....	.....
Dani	Nipa fruticans	42. Miscellaneous non-food crops.
Date palm (*see* Palm)	.....	.....
Dhaincha	Sesbania aculeata	42. Miscellaneous non-food crops.
Dhatura	Datura alba	37. Drugs and Narcotics—others.
Dill or Sowa	Peucedanum graveolens	18. Oilseeds—others.
Dividivi	Cæsalpinia coriara	30. Dyes and Tanning Materials—others.
Drumsticks or Horse-radish	Moringa pterygosprema	40. Fruits and Vegetables including root crops.
Elephant foot, Zaminkand or Ol	Amorphophallus campanulatus.	40. „ „ „

APPENDIX D—*continued.*

ALPHABETICAL LIST OF CROPS—*contd.*

Name of Crop.		Heads of classification in Table IV.
English or Vernacular.	Botanical.	
Elephant yam	Tryphonium trilobatum	40. Fruits and Vegetables including rootcrops.
Fennel	Fœniculum vulgare	20. Condiments and spices.
Fenugreek	Trigonella fœnum grœcum	20. Condiments and spices.
Field Vetch (*see* Vetch)	.....	.....
Fig	Ficus Carica	40. Fruits and Vegetables including root crops.
Flea-bane, purple	Vernonia anthelmintica	37. Drugs and Narcotics—others.
Flowers	.....	42. Miscellaneous non-food crops.
Gajar (*see* Carrot)	.....	.....
Garlic	Allium sativum	20. Condiments and spices.
Garmal	Coleus barbatus	40. Fruits and Vegetables including root crops.
Gawar (see Vetch)	.....	.....
Ginger	Zingiber officinale	20. Condiments and spices.
Goa bean (*see* Bean)	.....	.....
Gondi (*see* Millet)	.....	.....
Gooseberry, Cape—or tepari	Physalis peruviana	40. Fruits and Vegetables including root crops.
„ Country star or Arunelli	Phyllanthus distichus	40. „ „ „
Goose foot	Chenopodium album	40. „ „ „
Gourd, Snake	Trichosanthes anguina	40. „ „ „
„ Bottle	Lagenaria vulgaris	40. „ „ „
„ Towel	Luffa acutangula	40. „ „ „
„ Red or melon pumpkin	Cucurbita maxima	40. „ „ „
„ Melon, white	Benincasa cerifera	40. „ „ „
Gram	Cicer arietinum	9. Gram.
„ Field	Phaseolus trilobus	10. Other food grains, etc.
„ Green or Mung	Phaseolus Mungo	10. „ „ „
„ Horse or Kulthi	Dolichos biflorus	10. „ „ „
„ Black or Urad (Matikalai)	Phaseolus radiatus	10. „ „ „
Grape	Vitis vinifera	40. Fruits and Vegetables including root crops.
Groundnut	Arachis hypogœa	15. Groundnut.
Guava	Psidium Guajava	40. Fruits and Vegetables including root crops.
Guinea grass	Panicum maximum	39. Fodder crops.
Gumberry	Cordia Rothii	40. Fruits and Vegetables including root crops.
Hemp, Indian, or Ganja	Cannabis sativa	36. Indian Hemp.
„ Sunn	Crotalaria juncea	25. Fibres—others.
„ Deccan	Hibiscus cannabinus	25. „ „
„ Sisal	Agave sisalana	25. „ „
Henna	Lawsonia alba	30. Dyes and Tanning Materials—others.
Hibiscus, edible or bhindi	Hibiscus esculentus	40. Fruits and Vegetables including root crops.
Horse-radish (see Drumsticks)	.....	.....
Indian Hemp (*see* Hemp)	.....	.....
Indian worm wood (*see* Marukkolundu)	.....	.....
Indigo	Indigofera sumatrana and I. arrecta.	29. Indigo.
Isafgul	Plantago ovata	37. Drugs and Narcotics—others.
Jack fruit	Artocarpus integrifolia	40. Fruits and Vegetables including root crops.
Jambotree (*see* Plum, black)	.....	.....
Jenugulu (*see* Barbati)	.....	.....
Jevandi (*see* Chrysanthemum)	.....	.....
Jinjili (*see* Sesamum)	.....	.....
Jira (*see* Caraway)	.....	.....
Job's Tear or Cheik	Coix lachryma-jobi	10. Other food grains, etc.
Jowar (*see* Millet)	.....	.....

APPENDIX D—*continued.*

ALPHABETICAL LIST OF CROPS—*contd.*

Name of Crop		Heads of classification in Table IV.
English or Vernacular	Botanical	
Jujube	Zizyphus Jujuba	40. Fruits and Vegetables including root crops.
Jute	Corchorus sp.	24. Jute.
Kachu or Kachalu (*see* Arum)	.....	.....
Kakri (*see* Melon)	.....	.....
Kalpayaru (*see* Beans, Kidney)	.....	.....
Kamranga	Averrhoa Carambola	40. Fruits and Vegetables including root crops.
Kanda	Dracontium	40. „ „
Kangni (*see* Millet)	.....	.....
Kankrol	Momordica cochinchinensis	40. Fruits and Vegetable including root crops.
Kaon (*see* Millet)	.....	.....
Kapok	Eriodendron anfractuosum	25. Fibres—others.
Karola	Momordica Charantia	40. Fruits and Vegetables including root crops
Karuvapilai	Murraya Koenigii	20. Condiments and spices.
Kavali or Indian Katura	Sterculia urens	40. Fruits and Vegetables including root crops.
Kavathu, pannikkavathu, pallakavathu, kolkavathu	Dioscorea alata	40. „ „ „
Kharbuja (*see* Melon)	.....	.....
Khesari (*see* Vetch)	.....	.....
Khurfa (*see* Purslane)	.....	.....
Kidney bean (*see* Bean)	.....	.....
Kirni	Mimusops hexandra	41. Miscellaneous food crops.
Kodo (*see* Millet)	.....	.....
Korai (*see* Matting sedge, Indian)	.....	.....
Kokam (*see* Mangosteen)	.....	.....
Kolinji or vempali	Tephrosia purpurea	37. Drugs and Narcotics—others.
Koorka	Strobilanthes	40. Fruits and Vegetables including root crops.
Kuhudi	Panicum trypheron	10. Other food grains, etc.
Kulthi (*see* Gram)	.....	.....
Kutki (*see* Millet)	.....	.....
Lemon (*see* Citron)	.....	.....
Lentils	Lens esculenta or Ervam lens	10. Other food grains, etc.
Lettuce	Lactuca Scariola	40. Fruits and Vegetables including root crops.
Lime (*see* Citron)	.....	.....
Linseed	Linum usitatissimum	12. Linseed.
Lobia (*see* Barbati)	.....	.....
Locust tree (*see* Carob)	.....	.....
Lucerne	Medicago sativa	39. Fodder crops.
Madder	Rubia tinctorum and R. cordifolia.	30. Dyes and Tanning Materials—others.
Mahua	Bassia latifolia and B. longifolia.	41. Miscellaneous food crops.
Maize	Zea Mays	8. Maize.
Makham Sim (*see* Beans, Sword)	.....	.....
Mango	Mangifera indica	40. Fruits and Vegetables including root crops.
Mangosteen or Kokam	Garcinia indica	40. „ „ „
Mankachu	Alocasia indica	40. „ „ „
Margosa or Neem tree	Melia azadirachta	42. Miscellaneous non-food crops.
Marians	Bouea burmanica	40. Fruits and Vegetables including root crops.
Marjoram	Origanum vulgare	20. Condiments and spices.
Marua (*see* Millet)	.....	.....
Marukkolundu or Indian wormwood	Artemisia vulgaris	42. Miscellaneous non-food crops.

APPENDIX D—*continued.*

ALPHABETICAL LIST OF CROPS—*contd.*

Name of Crop. English or Vernacular.	Botanical.	Heads of classification in Table IV.
Mast wood	Calophyllum inophyllum	18. Oilseeds—others.
Mati kalai (*see* Black gram)	.....	.....
Matting sedge, Indian or Korai	Cyperus corymbosus, C. tegetum.	25. Fibres—others.
Medlar, Indian	Vangueria edulis	40. Fruits and Vegetables including root crops.
Melon, Kharbuja	Cucumis Melo	40. „ „ „
„ Kakri	Cucumis Melo var. momordica.	40. „ „ „
„ Musk	Cucurbita moschata	40. „ „ „
„ Water	Citrullus vulgaris	40. „ „ „
„ White Gourd (*see* Gourd)	.....	.....
Metha (Fenugreek)	Trigonella fœnum-græcum	20. Condiments and spices.
Millet, Bulrush, Bajra or Cumbu	Pennisetum typhoideum	6. Cumbu or Bajra.
„ (Sorghum) or jowar or cholum	Sorghum vulgare	5. Cholum or Jowar.
„ Italian, Kangni, or Kaon	Panicum Italicum or Setaria italica	10. Other food grains, etc.
„ Kodo or Varagu	Paspalum scrobiculatum	10. „ „
„ Little, Kutki or Gondli	Panicum miliare	10. „ „
„ Marua or Ragi	Elusine Coracana	7. Ragi or marua.
„ Common or Cheena	Panicum miliaceum	10. Other food grains, etc.
Mint or Pudina	Mentha arvensis	20. Condiments and spices.
Morinda or Al	Morinda tinctoria	30. Dyes and Tanning Materials—others.
Moth (*see* Bean)	.....	.....
Mulberry	Morus indica	42. Miscellaneous non-food crops.
Mung (*see* Gram)	.....	.....
Mustard	Brassica sp.	14. Rape and Mustard.
Naval (*see* Plum, black)	.....	.....
Neem tree (*see* Margosa)	.....	.....
Neerali	Gynocordia odorata	18. Oilseeds—others.
Niger Seed or Sorguja	Guizotia abyssinica	18. Oilseeds—others.
Nutmeg	Myristica fragrans	20. Condiments and spices.
Oats	Avena sativa	39. Fodder crops.
Odamula (reeds)	Ochalandra Rheedii	42. Miscellaneous non-food crops.
Ol (*see* Elephant foot)	.....	.....
Onion	Allium Cepa	20. Condiments and spices.
Opium	Papaver somniferum	31. Opium.
Orache, garden (*see* spinach)	.....	.....
Oranges	Citrus Aurantium	40. Fruits and Vegetables including root crops.
Palm, Date	Phœnix sylvestris	22. Sugar—others.
„ Palmyra	Borassus flabellifer	22. „ „
Papay	Carica papaya	40. Fruits and Vegetables including root crops.
Parvar or Patol	Trichosanthes dioica	40. „ „ „
Peach	Prunus persica	40. „ „ „
Peas	Pisum sativum or Pisum arvense.	10. Other food grains, etc.
Peanut (*see* Groundnut)	.....	.....
Pepper	Piper or Capsicum	20. Condiments and spices.
„ Black	Piper nigrum	20. „ „ „
„ Long	Piper longum	20. „ „ „
Pgeon or bottle grass	Setaria glauca	10. Other food grains, etc.
Pgeon pea (*see* Arhar)	.....	.....
Pigmakottai, Pouna (*see* Mastwood)	.....	.....
Pine apple	Ananas sativa	40. Fruits and Vegetables including root crops.
Plantain	Musa sapientum	40. „ „ „
Plum, black, Jambo tree or Naval	Eugenia Jambolana	40. „ „ „
„ Hog, or Ampazham	Spondias mangifera	40. „ „ „
Poi (*see* Spinach)	.....	.....

APPENDIX D—*continued*.

ALPHABETICAL LIST OF CROPS—*contd.*

Name of Crop.		Heads of classification in Table IV.
English or Vernacular.	Botanical.	
Pomegranate	Punica granatum	40. Fruits and Vegetables including root crops.
Pomelo	Citrus decumana	40. „ „ „
Ponnagantikura	Alternanthera sessilis	40. „ „ „
Potato	Solanum tuberosum	40. „ „ „
„ Sweet	Ipomœa Batatas, Batatas edulis.	40. „ „ „
Pudina (*see* Mint)	.....	.....
Puliyavara	Oxalis corniculata	40. Fruits and Vegetables including root crops.
Pumpkin	Cucurbita pepo	40. „ „ „
Pumpkin Melon (*see* Gourd red)	.....	.....
Radish or Sother	Raphanus sativus	40. Fruits and Vegetables including root crops.
Ragi (*see* Millet)	.....	.....
Randhuni (*see* Ajmud)	.....	.....
Rapeseed	Brassica sp.	14. Rape and Mustard.
Raspberry	Rubus lasiocarpus	40. Fruits and Vegetables including root crops.
Rhea	Bœhmeria nivea	25. Fibres—others.
Rice	Oryza sativa	2. Rice.
Rose apple (*see* Apple)	.....	.....
Roselle	Hibiscus subdariffa	40. Fruits and Vegetables including root crops.
Rubber (India)	Hevea brasiliensis, manihot Glaziovii.	42. Miscellaneous non-food crops.
Sabai grass	Ischœmum augustifolium	25. Fibres—others.
Safflower	Carthamus tinctorius	30. Dyes and Tanning Materials—others.
Saffron	Crocus sativus	30. „ „
Sage	Salvia officinalis	20. Condiments and spices.
Sam tree or Chaplash	Artocarpus Chaplasha	42. Miscellaneous non-food crops.
Sank-alu	Pachyrhizus angulatus	40. Fruits and Vegetables including root crops.
Sapodilla	Achras Sapota	40. „ „ „
Sawan (*see* Swank)	.....	.....
Sebestan	Cordia myxa	40. Fruits and Vegetables including root crops.
Senna	Cassia angustifolia and C. ovata.	37. Drugs and Narcotics—others.
Sesamum, til or jinjili	Sesamum indicum	13. Sesamum.
Shahjira (*see* Caraway, black)	.....	.....
Shama (*see* Swank)	.....	.....
Singhara or water caltrop	Trapa bispinosa	40. Fruits and Vegetables including root crops.
Siris tree or vagai	Albizzia Lebbek	42. Miscellaneous non-food crops.
Sisal hemp (*see* Hemp)	.....	.....
Soapnut or Kumkudu-Kaya	Sapindus trifoliatus	37. Drugs and Narcotics—others.
Sorguja (*see* Niger seed)	.....	.....
Sorrell	Rumex vesicarius	40. Fruits and Vegetables including root crops.
Sowa (*see* Dill)	.....	.....
Sother (*see* Radish)	.....	.....
Soy bean (*see* Bean)	.....	.....
Spelt wheat (*see* Wheat)	.....	.....
Spinach	Spinacea oleracea	40. Fruits and Vegetables including root crops.
„ Indian or poi	Basella alba	40. „ „ „
„ Mountain, or Garden Orache	Atriplex hortensis	40. „ „ „
Strawberry	Fragaria vesca	40. „ „ „
Sugarcane	Saccharum officinarum	21. Sugarcane.

APPENDIX D—*concluded.*

ALPHABETICAL LIST OF CROPS—*concld.*

Name of Crop		Heads of classification in Table IV.
English or Vernacular	Botanical	
Sunflower	Helianthus Annuus	18. Oilseeds—others.
Swallow-wort	Calotropis sp.	25. Fibres—others.
Swank, Sawan, or Shama	Panicum frumentaceum	10. Other food grains, etc.
Sweet flag	Acorus Calamus	37. Drugs and Narcotics—others.
Sweet potato (*see* Potato)	.....	.....
Tamarind	Tamarindus indica	20. Condiments and spices.
„ Manila	Pithecolobium dulce	40. Fruits and Vegetables including root crops.
Taramira	Eruca sativa	14. Rape and Mustard.
Tea	Camelia Thea	33. Tea.
Tejpat	Cinnamonum Tamala and C. obtusifolium.	20. Condiments and spices.
Tepari (*see* Gooseberry)	.....	.....
Thattan-payara (*see* Barbati)	.....	.....
Thetkè (grass)	Imperata arundinacea	42. Miscellaneous non-food crops.
Til (*see* Sesamum)	.....	.....
Tobacco	Nicotiana Tabacum and N. Rustica.	34. Tobacco.
Tomato	Lycopersicum esculentum	40. Fruits and Vegetables including root crops.
Tori, Toria	Brassica Napus	14. Rape and Mustard.
Turmeric	Curcuma longa	20. Condiments and spices.
Turnip	Brassica Rapa	40. Fruits and Vegetables including root crops.
Uchhe	Momordica muricata	40. „ „ „
Udai	Acacia eburnea	42. Miscellaneous non-food crops.
Unda	Pongamia glabra	18. Oilseeds—others.
Urad (*see* Gram)	.....	.....
Varagu (*see* Millet)	.....	.....
Vagai (*see* Siris tree)	.....	.....
Vempali (*see* Kolinji)	.....	.....
Vetch, Field or gawar	Cyamopsis psoralioides	39. Fodder crops.
„ Chickling or khesari	Lathyrus sativus	10. Other food grains, etc.
Water caltrop (*see* Singhara)	.....	.....
„ melon (*see* Melon)	.....	.....
Wheat	Triticum sativum	3. Wheat.
„ Buck	Fagopyrum esculentum	10. Other food grains, etc.
„ Spelt	Triticum sativum var Spelta.	3. Wheat.
Wood apple (*see* Apple)	.....	.....
Wudalu or barti	Panicum flavidum	10. Other food grains, etc.
Yams	Dioscorea sp.	40. Fruits and Vegetables including root crops.
Zaminkand (*see* Elephant foot)	.....	.....

INDEX

	Introductory Note	Tables and Appendices
A	Page	Page
Agasi, Agati	...	27, 65, 69
Agave	...	23, 69
Ajmer-Merwara and Manpur—		
Area	...	4, 15
Area under crops	...	6—7, 24—25, 28—29
Area under irrigation	...	5, 20—21
Average yield of crops	...	48—53
Classification of area	...	4, 17
Land revenue	...	10—11, 40—41, 64
Live stock	...	8—9, 32—33
Proportion of sown to total area	iii	...
Proportion of irrigated to total sown area	iv	...
Ajmud or Randhuni	...	23, 65, 69
Ajwan	...	23, 65, 69
Akurkura	...	69
Al	...	69
Algeria, area under wheat and barley in—	...	13
Aloes	...	26, 69
Alya	...	69
Amada	...	23, 65, 69
Amaranths	...	27, 69
Ampazham	...	65, 69
Aniseed	...	23, 69
Apple, wood, custard, rose	...	27, 69
Area—		
Bajra or cumbu	v	2,3,5,6,22—24
Barley	v	2,3,5,6,22—24
Castor	...	2, 3, 6, 23—25
Cinchona	...	7, 26—28
Coconut	...	2, 3, 6, 23—25
Coffee	vi	2, 3, 7, 26—28
Condiments and spices	v, vi	6, 23—25
Cotton	vi	2, 3, 7, 23—25
Cultivated	...	4
Culturable waste	iii	2, 3, 4, 16—17
Drugs and narcotics	v, vi	7, 26—28
Dyes and Tanning Materials	v, vi	*ib*
Fallows	iii	2, 3, 4, 16—17
Fibres	v, vi	2, 3, 7, 23—25
Fodder crops	v, vi	2, 3, 7, 27—29
Food grains and pulses	v	2, 3, 6, 22—24
Food crops	v	2, 3, 5, 7, 27—29
Forest	iii	2, 3, 4, 16—17
Fruits and vegetables	v, vi	7, 27—29
Fully assessed to land revenue	...	10—11, 34—41
Gram	v	2, 3, 6, 22—24
Groundnut	...	2, 3, 6, 23—25
Indigo	vi	2, 3, 7, 26—28
Irrigated	iv	2, 3, 5, 18—21
Indian hemp	...	7, 26—28
Jowar or cholum	v	2, 3, 5, 6, 22—24
Jute	vi	2, 3, 7, 23—25
Linseed	v	2, 3, 6, 22—24
Maize	v	2, 3, 5, 6, 22—24
Non-food crops	v	2, 3, 5, 7, 27—29
Not available for cultivation	iii	2—4, 16—17
Not fully assessed to land revenue	...	10, 34—40
Oilseeds	v	2, 3, 6, 22—25
Opium	vi	2, 3, 7, 26—28
Professional survey	ii	2—4, 14—15
Ragi or marua	v	2, 3, 6, 22—24
Rape and mustard	v	2, 3, 6, 23—25
Rice	v	2, 3, 6, 22—24
Sesamum	v	2, 3, 6, 22—25
Sown	iii, iv, v	2—4, 7, 16—17, 27—29
Sown more than once	iii, iv, vi	7, 27—29
Sugar	v, vi	2, 3, 6, 23—25
Sugarcane	vi	2, 3, 5, 6, 23—25
Tea	vi	2, 3, 7, 26—28
Tobacco	vi	2, 3, 7, 26—28
Uncultivated	...	4
Village papers	ii	2, 3, 4, 14—15
Wheat	v	2, 3, 5, 6, 22—24

	Introductory Note	Tables and Appendices
A—*contd.*	Page	Page
Area and population of India	ii	...
Arecanut	...	26, 69
Argentina, area under wheat and barley in—	...	13
Arhar	...	22, 52, 65, 69
Arnatto	...	26, 69
Arrowroot	...	27, 69
Artichoke	...	*ib.*
Arum	...	*ib.*
Arunelli	...	65, 69
Asparagus	...	22
Assam—		
Area	...	4, 15
Area under crops	...	6—7, 24—25, 28—29
Area under irrigation	...	5, 20—21
Average yield of crops	...	48—53
Classification of area	...	4, 17
Harvest prices	...	12, 42—43
Land revenue	...	10—11, 38—39
Live stock	...	8—9, 32—33
Proportion of sown to total area	iii	...
Proportion of irrigated to total sown area	iv	...
Assessment, land revenue	vii—viii	2, 3, 10—11, 34—41
Australia, area under wheat and maize in—	...	13
Avati	...	*See* Agali
Average yield per acre of crops	ix	47—53
B		
Bajra or cumbu—		
Area	v	2, 3, 6, 22—24
Harvest prices	...	12, 42
Irrigated	...	5, 19—21
Yield per acre	...	48, 51
Barbati	...	22, 65, 69
Barley—		
Area	v	2, 3, 6, 22—24
Harvest prices	...	12, 42
Irrigated	...	5, 18—20
Yield per acre	...	48, 50
Barti	...	22, 65, 69
Basil, sweet	...	26, 69
Beans	...	27, 69
Beet root	...	*ib.*
Bel	...	*ib.*, 65
Bengal—		
Area	...	4, 14
Area under crops	...	6—7, 22—23, 26—27
Area under irrigation	...	5, 18—19
Average yield of crops	...	48—53
Classification of area	...	4, 16
Harvest prices	...	12, 42—43
Land revenue	...	10—11, 34—35
Live stock	...	8—9, 30—31
Proportion of sown to total area	iii	...
Proportion of irrigated to total sown area	iv	...
Betel nut	...	*See* Arecanut
Betel vine	...	26, 69
Bhindi	...	69
Bihar and Orissa—		
Area	...	4, 14
Area under crops	...	6—7, 22—23, 26—27
Area under irrigation	...	5, 18—19
Average yield of crops	...	48—53
Classification of area	...	4, 17
Harvest prices	...	12, 42—43
Land revenue	...	10—11, 36—37
Live stock	...	8—9, 30—31
Proportion of sown to total area	iii	...
Proportion of irrigated to total sown area	iv	...

INDEX.

	Introductory Note	Tables and Appendices
B—*contd.*	Page	Page
Bilimbi	...	27, 65, 69
Bimb	...	*ib.*
Bogoda brinjal	...	26, 69
Bombay—		
Area	...	4, 14
Area under crops	...	6—7, 22—23, 26—27
Area under irrigation	...	5, 18—19
Average yield of crops	...	48—53
Classification of area	...	4, 16
Harvest prices	...	12, 42—43
Land revenue	...	10—11, 34—35
Live stock	...	8—9, 30—31
Proportion of sown to total area	iii	...
Proportion of irrigated to total sown area	iv	...
Borage, country	...	26, 69
Brinjal	...	27, 69
British India—		
Area	...	4, 15
Area under crops	...	6—7, 24—25, 28—29
Area under irrigation	...	5, 20—21
Average yield of crops	...	50—53
Classification of area	...	4, 17
Harvest prices	...	12, 42—43
Land revenue	...	2—3, 10—11, 34—41
Live stock	...	32—33
Proportion of sown to total area	iii	...
Proportion of irrigated to total sown area	iv	...
Buck wheat	...	69, 75
Buffaloes	vii	2—3, 8, 30—32
Bulls and bullocks	vii	*ib*
Burma—		
Area	...	4, 14
Area under crops	...	6—7, 22—23, 26—27
Area under irrigation	...	5, 18—19
Average yield of crops	...	48—53
Classification of area	..	4, 16
Harvest prices	...	12, 42—43
Land revenue	...	10—11, 36—37
Live stock	...	8—9, 30—31
Proportion of sown to total area	iii	...
Proportion of irrigated to total sown area	iv	...
C		
Cabbage	...	27, 70
Caltrop, water	...	27, 75
Calves	vii	2, 3, 8, 30, 32
Camels	vii	9, 31, 33
Canals, area irrigated by	...	5, 18—20
Canada, area under wheat, barley and maize in—	...	13
Caraway	...	23, 70
Cardamom	...	*ib*
Carob	...	27, 70
Carrot	...	*ib*
Carts	vii	9, 31, 33
Cashew nut	...	27, 70
Cassava	...	*ib*
Castors	...	2, 3, 6, 23—25
Cattle census	vii	...
Cattle per 100 acres of cropped area each province	vii	...
Cattle per 100 of population in each province	vii	...
Cauliflower	...	27, 70
Celery	...	*ib*
Census, cattle	vii	...
Central Provinces and Berar—		
Area	...	4, 15
Area under crops	...	6—7, 22—23, 26—27

	Introductory Note	Tables and Appendices
C—*contd.*	Page	Page
Central Provinces and Berar—*contd.*		
Area under irrigation	...	5, 20—21
Average yield of crops	...	48—53
Classification of area	...	4, 17
Harvest prices	...	12, 42—43
Land revenue	...	10—11, 36—39
Live stock	..	8—9, 32—33
Proportion of sown to total area	iii	...
Proportion of irrigated to total sown area	iv	...
Chaplash	...	27, 65, 70
Charts, illustrating—		
Area sown and area under food crops	xi	...
Area under non-food crops and irrigated area sown	xi	...
Areas under selected crops	xi	...
Culturable waste and current fallows	xi	...
Total area sown with shares of food and non-food crops	xi	...
Live stock	xi	...
Shares of provinces in the areas under certain principal crops	xi	...
Uncultivable area and net area sown	xi	...
Total cultivable area	xi	...
Harvest prices of principal crops	xi	...
Chayroot	...	26, 65, 70
Cheik	...	22, 65, 70
Cheena	...	*ib*
Chicory	...	27, 70
Chickling vetch	...	22, 70
Chikkudukayalu	...	65, 70
Chile, area under wheat and barley in—	...	13
Chillies	...	23, 70
Cholam (see jowar)	...	...
Cholanathu	...	65, 70
Chrysanthemum	...	*ib*
Cinchona	...	26—28
Cinnamon	...	23, 70
Citron	...	27, 70
Classification of area	iii	2—3, 4, 16—17
Cloves	...	23, 70
Coconut	...	2—3, 6, 23—25
Coffee	vi	2, 3, 7, 26—28
Condiments and spices	v, vi	6, 23—25
Coriander	...	23, 70
Cotton—		
Area	vi	2, 3, 7, 23—25
Harvest prices	...	12, 43
Irrigated	...	5, 19, 21
Yield per acre	...	49, 53
Coorg—		
Area	...	4, 15
Area under crops	...	6—7, 24—25, 28—29
Area under irrigation	...	5, 20—21
Average yield of crops	...	48—53
Classification of area	...	4, 17
Land revenue	...	10—11, 40—41
Live stock	...	8—9, 32—33
Proportion of sown to total area	iii	...
Proportion of irrigated to total sown area	iv	...
Cress	...	27, 70
Crop-cutting experiments	ix	47—53
Crops, irrigated	..	5, 18—21
Crops, list of	...	69—75
Crops, specification of	...	22—29
Cucumber	...	27, 70
Culturable waste	iii	2—3, 4, 16—17
Cumbu (see Bajra)	...	...
Cumin	...	23, 70
Current fallows	iii, iv	2, 3, 4, 16—17

INDEX.

	Introductory Note	Tables and Appendices
D	Page	Page
Dani	...	27, 65, 70
Date palm	...	23, 70
Delhi—		
Area	...	4, 15
Area under crops	...	6—7, 24—25, 28—29
Area under irrigation	...	5, 20—21
Average yield of crops	...	48—53
Classification of area	...	4, 17
Land revenue	...	10—11, 40—41
Live stock	...	8—9, 32—33
Dhatura	...	26, 65, 70
Dhaincha	...	27, 65, 70
Dill or sowa	...	23, 70
Dividivi	...	26, 65, 70
Donkeys (see mules)	...	...
Drugs and narcotics	v, vi	7, 26—28
Drumsticks	...	27, 70
Dyes and Tanning Materials	v, vi	7, 26—28
E		
Elephant foot	...	27, 70
Elephant yam	...	*ib*
Egypt, area under rice, maize and cotton in—	...	13
Experiments, crop cutting	ix	47—53
F		
Fallow	iii, iv	2—4, 16—17
Fennel	...	23, 70
Fenugreek	...	23, 71
Feudatory and tributary States	ii	4, 14—15
Fibres	v, vi	2, 3, 7, 23—25
Fig	...	27, 71
Flea-bane	...	26, 71
Flowers	...	27, 71
Fodder crops	v, vi	2, 3, 7, 27—29
Food crops	v	2, 3, 7, 27—29
Food grains	v	2, 3, 6, 22—24
Foreign countries, area under certain crops in—	...	13
Forest	iii	2—4, 16—19
France, area under wheat, barley, and maize in—	...	13
Fruits and vegetables including root crops	v, vi	7, 27—29
Fully assessed area	...	10, 34—40
G		
Gajar	...	65, 71
Garlic	...	23, 71
Garmal	...	27, 65, 71
Gawar (see vetch)	...	...
Ginger	...	23, 71
Goats	vii	9, 31—33
Gooseberry (cape)	...	27, 71
——— (country star)	...	*ib*
Goose foot	...	*ib*
Gourd	...	*ib*
Gourd melon	...	*ib*
Gram—		
Area	v	2, 3, 6, 22—24
Harvest prices	...	12, 42
Yield per acre	...	49, 52
Kinds of—	...	71
Grape	...	27, 71
Groundnut—		
Area	...	2, 3, 6, 23—25
Harvest prices	...	12, 43
Guava	...	27, 71
Guinea grass	...	*ib*
Gum berry	...	*ib*

	Introductory Note	Tables and Appendices
H	Page	Page
Harvest prices	viii—ix	12, 42—43
Hemp, Indian		26—28
Hemp, Sann, Deccan, and Sisal	...	23, 71
Henna	...	26, 65, 71
Hibiscus (edible)	...	27, 71
Horses and ponies	vii	9, 31, 33
Horse-radish	...	27, 71
I		
India—		
Acreage under rice, wheat, barley, maize, and cotton in—	...	13
Area	ii	...
Population	ii	...
Indigo—		
Area	vi	2, 3, 7, 26—28
Irrigated area, proportion of — to total cropped area	iv	...
Irrigated areas	iv	2—3, 5, 18—21
Irrigation	iv	...
Isafgul	...	26, 65, 71
Italy, area under rice, wheat, barley and maize in —	...	13
J		
Jack fruit	...	27, 71
Jambo (see Plum)	...	...
Japan, area under rice, wheat, maize, and cotton in —	...	13
Jenugulu	...	66, 71
Jevandi	...	71
Jinjili (see sesamum)	...	...
Jira	...	66, 71
Job's Tear	...	22, 71
Jowar or Cholam—		
Area	v	2, 3, 6, 22—24
Harvest prices	...	12, 42
Irrigated	...	5, 19—21
Yield per acre	...	48, 50
Jujube	...	27, 72
Jute—		
Area	v	2, 3, 7, 23—25
Harvest prices	...	12, 43
Yield per acre	...	49, 51
K		
Kalpayaru	...	66, 72
Kamranga	...	27, 66, 72
Kanda	...	22, 66, 72
Kangni	...	27, 66, 72
Kankrol	...	*ib*
Kapok	...	23, 72
Karola	...	27, 66, 72
Karuvapilai	...	23, 66, 72
Kavali	...	27, 66, 72
Kavathu	...	*ib*
Kirni	...	*ib*
Kodo	...	22, 66, 72
Kolinji	...	26, 66, 72
Korai	...	23, 66, 72
Koorka	...	27, 66, 72
Kuhudi	...	22, 66, 72
Kulthi	...	*ib*
Kutki	...	*ib*
L		
Lakhiraj	...	66
Land revenue assessment	vii—viii	2—3, 10—11, 34—41
Land revenue per head of population	viii	10—11, 34—41
Lentils	...	22, 72
Lettuce	...	27, 72
Linseed—		
Area	v	2, 3, 6, 22—24
Harvest prices	...	12, 43
Yield per acre	...	49, 52

INDEX.

	Introductory Note	Tables and Appendices
	Page	Page
L—*contd.*		
List of crops	...	69—75
Live stock	vii	8—9, 30—33
Live stock per 100 acres of sown area in each province	vii	...
Live stock per 100 of population in each province	vii	...
Locust tree	...	27, 72
Lucerne	...	*ib*
Luxemburg, area under wheat and barley in —	...	13
M		
Madder	...	26, 66, 72
Madras—		
Area	...	4, 14
Area under crops	...	6—7—22—23, 26—27
Area under irrigation	...	5, 18—19
Average yield of crops	...	48—53
Classification of area	...	4, 16
Harvest prices	...	12, 42—43
Land revenue	...	10—11, 34—35
Live stock	...	8—9, 30—31
Proportion of sown to total area	iii	...
Proportion of irrigated to total sown area	iv	...
Mahua	...	27, 72
Maize—		
Area	v	2, 3, 6, 22—24
Harvest prices	...	12, 42
Irrigated	...	5, 19—21
Yield per acre	...	49, 51
Makhan Sim	...	66, 72
Malguzari	...	66
Mamlatdar	...	66
Mango	...	27, 72
Mangosteen	...	*ib*
Mankachu	...	*ib*
Manpur Pargana—		
Land revenue	...	10—11, 40—41
Mare	...	9, 31, 33
Margosa	...	27, 72
Marians	...	*ib*
Marjoram	...	23, 72
Marua (see Ragi)	...	22, 66, 72
Marukholandu	...	73
Mastwood	...	23, 73
Matikalai	...	73
Matting sedge	...	23, 73
Medlar	...	27, 73
Melon	...	*ib*
Metha	...	73
Mehwasi	...	66
Millet	...	22—24, 73
Mint		23, 73
Mixed crops	iv	...
Morinda	...	26, 73
Muafi	...	66
Mulberry	...	27, 73
Mules and donkeys	vii	9, 31—33
Mung	...	22, 66, 73
Mustard (see Rape)	...	...
N		
Narcotics (see Drugs)	...	...
Naval (see Plum, black)	...	...
Nela Mulaka (see Brinjal)	...	...
Neem (see Margosa)	...	...
Neerali	...	23, 67, 73
Netherlands, area under wheat and barley in —	...	13
New Zealand, area under wheat, barley and maize in —	...	13
Niger seed	...	23, 73
Non-food crops	v	2, 3, 7, 27—29
North-West Frontier Province—		
Area	...	4, 15
Area under crops	...	6—7, 24—25, 28—29
Area under irrigation	...	5, 20—21

	Introductory Note	Tables and Appendices
	Page	Page
N—*contd.*		
Average yield of crops	...	48—50—53
Classification of area	...	4, 17
Harvest prices	...	12, 42—43
Land revenue	...	10—11, 38—39
Live stock	...	8—9, 32—33
Proportion of sown to total area	iii	...
Proportion of irrigated to total sown area	iv	...
Nutmeg	...	23, 73
O		
Oats	...	27, 73
Odamula		67, 73
Ol (see Elephant foot)	...	67, 73
Oilseeds	v	2—3, 6, 22—25
Onion	..	23, 73
Opium	vi	2—3, 7, 26—28
Oranges	...	27, 73
P		
Palm, date and palmyra	...	23, 73
Papay	...	27, 67, 73
Parvar or patol	...	*ib*
Patel	...	67
Peach	...	27, 73
Peas	...	22, 73
Pepper	...	23, 73
Pigeon grass	..	22, 73
Pimakottai (see Mastwood)	...	...
Pine-apple	...	27, 73
Plantain	...	*ib*
Ploughs	vii	9, 31—33
Plum	...	27, 73
Pomegranate	...	27, 74
Pomelo	...	*ib*
Ponnagantikura	...	*ib*
Ponies (see Horses)	...	...
Population	ii	10, 11, 34—41
Potato	...	27, 74
Pudina	...	74
Professional survey	i	2—4, 14—15
Pulses (see food grains)	...	...
Puliyavara	...	27, 67, 74
Pumpkin	...	27, 74
Punjab—		
Area	...	4, 14
Area under crops	...	6—7, 22—23, 26—27
Area under irrigation	...	5, 18—19
Average yield of crops	...	48—53
Classification of area	...	4, 16
Harvest prices	...	12, 42—43
Land revenue	...	10—11, 36—37
Live stock	...	8—9, 30—31
Proportion of sown to total area	iii	...
Proportion of irrigated to total sown area	iv	...
R		
Radish	...	27, 74
Raiyatwari	viii	10, 11, 34—41
Ragi or marua—		
Area	v	2, 3, 6, 22—24
Yield per acre	...	49, 51
Rape and mustard—		
Area	v	2, 3, 6, 23—25
Harvest prices	...	12, 43
Yield per acre	...	49, 53
Raspberry	...	27, 74
Revenue, land	viii	2, 3, 10, 11, 34—41

INDEX.

	Introductory Note	Tables and Appendices
	Page	Page
R—*contd.*		
Rhea	...	23, 74
Rice—		
Area	v	2, 3, 6, 22—24
Harvest prices	...	12, 42
Irrigated	...	5, 18—20
Yield per acre	...	48, 50
Roselle		27, 74
Root crops (see Fruits)	...	...
Rubber (India)	...	74
S		
Sabai grass	...	23, 67, 74
Safflower	...	26, 74
Saffron	...	*ib*
Sago	...	23, 74
Sam tree	...	74
Sank-alu	...	27, 67, 74
Sapodilla	...	*ib*
Sebastan	...	*ib*
Senna	...	26, 74
Sesamum—		
Area	v	2, 3, 6, 22—25
Harvest prices	...	12, 43
Yield per acre	...	52
Sheep	vii	8, 30, 32
Siberia, area under rice, wheat, barley, and maize in—	...	13
Siris tree	...	67, 74
Soap nut	...	26, 74
Sorrell	...	27, 67, 74
Sother	...	67, 74
Source and scope of the statistics	i	...
Sown area	iii	2—4, 7, 16—17 27—29
Sown area per 100 of population in each province	iii	...
Sown area proportion of — to total area	iii	...
Spain, area under rice, wheat, barley and maize in —	...	13
Spelt	...	74
Spices (see Condiments)	...	...
Spinach	...	27, 74
Strawberry	...	*ib*
Sugar cane—		
Area	iv	2, 3, 5, 6, 23—25
Harvest prices	...	12, 43
Irrigated	...	5, 19—21
Yield per acre	...	49, 53
Sunflower	...	23, 75
Survey, professional	ii	2—4, 14—15
Swallow-wort	...	23, 75
Swank	...	22, 67, 75
Sweet flag	...	26, 75
Switzerland, area under wheat, barley, and maize in —	...	13
T		
Taikthugys	...	67
Talukdari	...	67
Tamarind	...	23, 27, 75
Tanks, area irrigated by	...	5, 18—20
Taramira	...	75
Tea	vi	2, 3, 7, 26—28
Tejpat	...	23, 67, 75
Tenures of land, forms of —	vii—viii	...
Tepara	...	75
Thattan-payara	...	67, 75
Thetke grass	...	27, 67, 75
Til (see Sesamum)	...	...
Tobacco	vi	2, 3, 7, 26—28
Tomato	...	27, 75
Towns, number and population of—	...	34—41
Tunis, area under wheat, barley, and maize in —	...	13
Turmeric	...	23, 75
Turnip	...	27, 75

	Introductory Note	Tables and Appendices
	Page	Page
U		
Uchhe	...	27, 68, 75
Udai	...	68, 75
Unda	...	23, 68, 75
United Kingdom, area under wheat, barley, and maize in the —	...	13
United Provinces —		
Area	...	4, 14
Area under crops	...	67, 22—23, 26—27
Area under irrigation	...	5, 18—19
Average yield of crops	...	48—53
Classification of area	...	4, 16
Harvest prices	...	12, 42—43
Land revenue	...	10—11, 36—37
Live stocks	...	8—9, 30—31
Proportion of sown to total area	iii	...
Proportion of irrigated to total sown area	iv	...
United States of America, area under rice, wheat, barley, maize, and cotton in the —	...	13
Urad	...	22, 68, 75
Uruguay, area under wheat, barley, and maize in—	...	13
V		
Vagai (see Siris tree)	...	...
Vegetables (see Fruits)	...	...
Vempali (see Kolinji)	...	...
Vernacular terms, meaning of —	...	65—68
Vetch	...	22, 27, 75
Village communities	vii—viii	10, 11, 34—41
Village papers, area by —	ii	2—3, 4, 14—16
W		
Waste, culturable	iii	2—4, 16—17
Wells, area irrigated by —	...	5, 18—20
Whole inam villages	...	10, 11, 34—41
Wheat—		
Area	v	2, 3, 5, 6, 22—24
Chart illustrating variations in area in last ten years	xi	...
Harvest prices	...	12, 42
Irrigated	iv	5, 18—20
Yield per acre	...	48, 50
World, areas under certain crops in various countries of the —	...	13
Wormwood, Indian	...	71
Wudalu	...	22, 68, 75
Y		
Yams	...	27, 75
Yield per acre of crops	ix	47—53
Young stock (calves)	vii	2, 3, 8, 30, 32
Young stock (buffalo calves)	...	*ib*
Young stock (colts and fillies)	...	9, 31, 33
Z		
Zamindar	...	68
Zamindari	vii—viii	10, 11, 34—41, 68
Zaminkand	...	75

MGIPC—S3—11-1-148—29-1-27—775.

1. Classification of the Total Reported Area in 1924-25.

Total reported area . . . . . 133 million acres



Total area sown	67	million acres.
Area under food crops	50	„ „
„ „ non-food crops	17	„ „

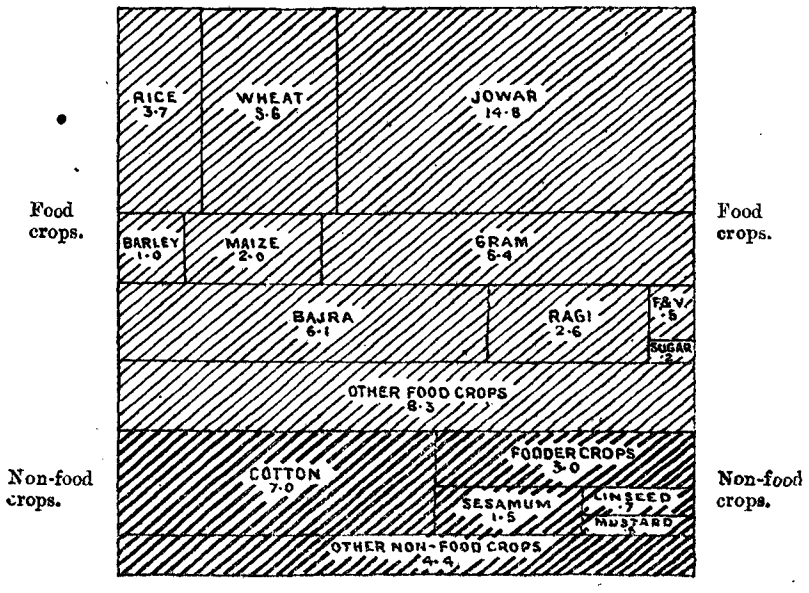

NOTE.—(1) Other food crops are minor food-grains, condiments and miscellaneous food crops.

(2) Other non-food crops are oilseeds other than sesamum, linseed, rape and mustard, fibres other than cotton, dyes, drugs and narcotics and miscellaneous non-food crops.

(3) See foodnote (*d*) on page 2.

34 XX VII

FORTY-FIRST ISSUE

DEPARTMENT OF COMMERCIAL INTELLIGENCE AND STATISTICS, INDIA

Agricultural Statistics of India

1924-25

Volume II

Area, Classification of Area, Area under Irrigation, Area under Crops, Live-Stock, and Land Revenue Assessment in Certain Indian States.

Published by order of the Governor-General in Council

LIBRARY OF THE BOMBAY BRANCH OF THE ROYAL ASIATIC SOCIETY.

CALCUTTA: GOVERNMENT OF INDIA CENTRAL PUBLICATION BRANCH
1927

[No. 2070.] Price Rs. 1 Annas 4 or 2 Shillings.

CONTENTS.

PAGE.

INTRODUCTORY NOTE . . . . . i—v

CHARTS ILLUSTRATING—

(1) Classification of area . . . . . } *Frontispiece*
(2) Total area sown with shares of food and non-food crops . . }

SUMMARY TABLES.

No.

1. General Summary, 1906-07 to 1924-25 . . . . . 2—3
2. Area cultivated and uncultivated 4
3. Area under irrigation . . . . . 4—5
4. Area under different crops cultivated . . . . . 6—7

GENERAL TABLES.

I.—Area of each State, 1920-21 to 1924-25 . . . . . 8—14
II.—Classification of area of each State, 1920-21 to 1924-25 . . 15—21
III.—Area under irrigation in each State, 1920-21 to 1924-25 . . 22—35
IV.—Area under crops and specification of crops, 1920-21 to 1924-25 . 36—59
V.—Live-stock, ploughs and carts in each State . . . . 60—69
VI.—Incidence of the Land Revenue Assessment on Area and Population in each State . . . . . 70—77

APPENDICES.

A.—Glossary of vernacular terms used in the Volume . . . 79
B.—Explanatory notes for different tables for States . . . . 80—82
Index . . . . . 83—87

Agricultural Statistics of India

1924-25

VOLUME II—INDIAN STATES

Introductory Note

This volume deals with statistics for Indian States as far as reported. As in the previous issues, summary tables have been inserted to show the total figures relating to area, the classification of area, and the area under crops for each State or group of States, and the totals for all the reporting States. The total number of cattle as far as reported in each of the years 1906-07 to 1924-25 has also been included in the general summary table (No. 1). These statistics are defective for comparative purposes, as additions have been made in the number of reporting States from time to time. Two charts and an index for easy reference have, as usual, been added to the volume. General

It should be noted that, for the reasons explained below, the agricultural statistics of Indian States are incomplete and are of far less accuracy than those of British Provinces published in Volume I. As these States comprise one-third of the total area of India, the importance of their statistics in the all-India returns can scarcely be over-estimated.

The total area of Indian States is 461 million acres (720,000 square miles), with a population of 72 millions according to the Census of 1921. These States are divided, for purposes of agricultural statistics, into two main classes, namely, (1) States within the jurisdiction of Local Governments and Administrations, and (2) States having direct political relations with the Government of India.

(*1*) *States within the jurisdiction of Local Governments and Administrations.*—The total area of these States is 92,298,000 acres, with a population of 16 millions. They are divided into the following main groups :—

	Area Thousand acres	Population Thousands
Bombay States	18,562	3,868
Punjab States	3,233	408
Bihar and Orissa States	18,335	3,960
Central Provinces States	19,961	2,067
North-West Frontier Province States (including Tribal areas)	16,320	2,825
United Provinces States	4,348	1,135
Bengal States	3,478	897
Assam States	8,061	384
Total	92,298	15,544

The total area of all these States (with the exception of the Tribal areas in the North-West Frontier Province) is included in the areas of the respective British Provinces stated in column 2 of Table I of Volume I (British India), but is shown separately in column 3 of that table in order to arrive at the net area of British territory (in column 5) dealt with in that volume. But the agricultural statistics dealt with in this volume relate only to the following twenty-eight States in the Bombay Presidency, the Punjab, and the United Provinces, for which information is available :—

	Area Thousand acres	Population Thousands
Bombay States—		
Dharampur	450	95
Jath	627	83
Phaltan	254	43
Aundh	321	65
Sachin	29	20

	Area Thousand acres	Population Thousands
Punjab States—		
Kalsia	122	57
Pataudi	34	18
Dujana	57	26
Simla Hill States (comprising Bashahr, Jubbal, Theog, Kumbarsain, Khaneti, Baghal, Ghund, Mehlog, Baghat, Madhan, Koti, Keonthal, Bija, Dhami, Darkoti, Kuthar and Nalagarh)	3,020	307
United Provinces States—		
Benares	574	363
Rampur	571	454
Tehri-Garhwal	2,588	318
Total	8,647	1,849

(*2*) *States having direct political relations with the Government of India.*— These are divided into the following main groups :—

	Area Thousand acres	Population Thousands
Hyderabad	52,927	12,472
Mysore	18,949	5,979
Baroda	5,289	2,127
Gwalior	16,511	3,186
Kashmir	53,925	3,320
Madras States	6,843	5,460
Central India States	33,205	5,997
Rajputana States	82,551	9,844
Punjab Agency States	23,061	4,008
Western India States	22,701	3,541
Baluchistan States	51,462	379
Sikkim	1,804	82
Total	369,228	56,395

No agricultural statistics are at present available for the Baluchistan States and Sikkim. Of the remainder, returns are received from the following thirty-eight States :—

	Area Thousand acres	Population Thousands
Hyderabad	52,927	12,472
Mysore	18,949	5,979
Baroda	5,289	2,127
Gwalior	16,511	3,186
Kashmir	53,925	3,320
Madras States—		
Travancore	4,880	4,006
Cochin	944	979
Pudukkottai	754	427
Banganapalle	164	37
Sandur	101	11
Central India States—		
Indore	6,080	1,152
Bhopal	4,657	692
Rajgarh	613	115
Narsingarh	469	101
Barwani	754	120
Nagod	321	68
Rajputana States—		
Jaipur	10,676	2,339
Bikaner	14,922	660
Marwar	22,410	1,849
Tonk	1,634	288
Alwar	2,040	701
Kishangarh	549	78
Bharatpur	1,263	496
Jhalawar	527	96
Kotah	3,638	630
Bundi	1,421	187
Dholpur	740	230

	Area Thousand acres	Population Thousands
Punjab Agency States—		
Patiala	3,795	1,500
Jind	853	308
Nabha	618	263
Bahawalpur	12,700	781
Sirmur (Nahan)	632	140
Kapurthala	418	284
Malerkotla	107	80
Faridkot	412	151
Loharu	143	21
Bilaspur	288	98
Western India States—		
Bhavnagar	1,808	426
Total	248,932	46,398

The total area of all the sixty-six reporting States named above amounts to 257,579,000* acres with a population of 48 millions. These States, therefore, represent 56 per cent of the total area, and 67 per cent of the total population, of the Indian States.

The earliest years from which the statements of agricultural statistics have been received from these sixty-six reporting States are noted below :—

Mysore	1886-87
Jaipur	1892-93
Gwalior	1896-97
Bikaner, Marwar, Tonk	1898-99
Alwar, Bharatpur, Kishangarh, Jhalawar, Kotah	1900-01
Indore, Rajgarh, Narsingarh, Nagod, Patiala, Jind, Nabha, Bahawalpur	1907-08
Pudukkottai, Banganapalle, Sandur, Cochin, Travancore, Bhopal, Barwani, Sirmur, Kalsia, Pataudi, Loharu, Dujana, Kapurthala, Malerkotla, Faridkot, Simla Hill States, Bilaspur	1908-09
Kashmir	1910-11
Baroda, Bundi, Phaltan, Aundh, Sachin, Jath	1918-19
Hyderabad, Benares, Bhavnagar, Dharampur	1919-20
Dholpur, Rampur and Tehri-Garhwal	1920-21

The returns for the different States relate to the years ending on the dates stated below, so far as information is now available :—

Bikaner, Sandur, and Banganapalle	year ended 31st March
Jath, Phaltan, Aundh, and Indore	„ „ June
Mysore, Baroda, Pudukkottai, Cochin, Travancore, Gwalior, Narsingarh, Nagod, Kishangarh, Bharatpur, Kotah, Patiala, Dharampur, Benares, and Tehri-Garhwal	„ „ 30th June
Bundi	„ „ 19th July
Sachin	„ „ 31st July
Jaipur	„ „ 31st August
Marwar, Jhalawar, Bhopal, Barwani, Rampur, and Dholpur	„ „ 30th September
Hyderabad	„ „ 5th October
Tonk, Rajgarh, Alwar	„ „ 31st October

From the total area of all the sixty-six reporting States (257,579,000 acres*), deduction must be made of 124,610,000 acres, comprising chiefly unsurveyed areas and lands held on jagir, muafi, and other privileged tenures, for which statistics are not available. The net area actually covered by these statistics is, therefore, only 132,969,000 acres by professional survey,† or 132,808,000 acres according to village papers.† Table I, Total area

* The difference between this figure and the total area as shown in column 2, Table I on page 14 is due to the inclusion here of complete area figures for Barwani and Simla Hill States.

† For explanation of the terms " professional survey " and " village papers," see footnotes to Table I (page 8) of this volume and the Note prefixed to Volume I.

Table II, Classification of area

This area is classified, for purposes of agricultural statistics, under the heads shown in the margin. About 17,051,000 acres, or 12·8 per cent of the total, are occupied by forests; and the area not available for cultivation, that is, land absolutely barren, or unculturable, or covered by buildings, water, and roads, or otherwise appropriated to uses other than agriculture, amounts to 23,061,000 acres or 17·4 per cent. The balance, 92,688,000 acres or 69·8 per cent, represents the area available for cultivation. Of this area, 15,996,000 acres, or 12 per cent of the total area, represent culturable waste, *i.e.*, land available for cultivation but not taken up, and 12,550,000 acres, or 9·5 per cent, fallow in the year under report. The net area actually sown in the year was thus 64,142,000 acres (48·3 per cent of the total area). This net area sown, however, excludes areas sown more than once in the year. If areas sown more than once (as noted below) are taken as separate area for each crop, the gross area sown in the year of report amounts to 68,322,000 acres.

	Thousand acres	Per cent
Forests	17,051	12·8
Not available for cultivation	23,061	17·4
Culturable waste other than fallow	15,996	12·0
Current fallows	12,550	9·5
Net area sown	64,142	48·3
Total	132,800*	100

Table III, Area under irrigation

The total area irrigated in the reporting States during 1924-25 was 8,945,000 acres, as against 8,537,000 acres in the preceding year. Of this, 2,467,000 acres were irrigated from Government canals, 961,000 acres from private canals, 1,401,000 acres from tanks, 2,044,000 acres from wells, and the remaining 2,072,000 acres from other sources of irrigation. These figures, however, do not take into account areas sown more than once during the year with the help of irrigation, but indicate the extent of land actually irrigated. If areas sown more than once are counted as separate area for each crop, the gross area of irrigated crops amounts to 11,229,000 acres, of which 9,913,000 acres were under food crops.

Table IV, Area under crops

The gross area cultivated with crops in the reporting States was, as stated above, 68 million acres in 1924-25. The different classes of crops and the area occupied by each, so far as details are available,† are stated in the margin. Of the total area sown, food crops occupied about 50,207,000 acres or 74·6 per cent and non-food crops about 17,097,000 acres or 25·4 per cent. Of the food crops, food-grains (cereals and pulses) occupied as much as 46,952,000 acres, or 69·8 per cent of the total area sown, and other food crops (condiments and spices, sugar, fruits and vegetables, and miscellaneous food crops together) covered some 3,255,000 acres, or only 4·8 per cent of the total. Of the non-food crops, oilseeds occupied 5,441,000 acres or 8·1 per cent of the total area sown, fibres such as cotton, hemp, etc., 7,169,000 acres or 10·6 per cent, and fodder crops 2,999,000 acres or 4·5 per cent. The other non-food crops, namely, dyes and tanning materials, drugs and narcotics (tobacco, tea, coffee, opium, etc.) and miscellaneous non-food crops together covered some 1,488,000 acres or 2·2 per cent of the total.

	Thousand acres	Per cent of total
Food-grains	46,952	69·8
Condiments and spices	576	·8
Sugar	183	·3
Fruits and vegetables	470	·7
Miscellaneous food crops	2,026	3·0
Total food crops	50,207	74·6
Oilseeds	5,441	8·1
Fibres	7,169	10·6
Dyes and tanning materials	25	...
Drugs and narcotics	454	·7
Fodder crops	2,999	4·5
Miscellaneous non-food crops	1,009	1·5
Total non-food crops	17,097	25·4

The total extent of land on which more than one crop was raised during the year was 4,180,000 acres.

Table V, Live-stock

Table V is returned by fifty-one States, namely, Hyderabad, Mysore, Baroda, Gwalior, Kashmir, Pudukkottai, Banganapalle, Sandur, Cochin, Travancore, Indore, Bhopal, Rajgarh, Narsingarh, Barwani, Sitamau, Jaora, Nagod, Bikaner, Marwar, Jaipur, Kishangarh, Alwar, Bharatpur, Jhalawar,

* See footnotes (*e*) *and* (*f*) on page 15 of the Tables.

† *Vide* footnote (*d*) on page 2.

Tonk, Kotah, Bundi, Dholpur, Jaisalmer, Jath, Phaltan, Aundh, Sachin, Bhavnagar, Dharampur, Benares, Rampur, Tehri-Garhwal, Jhabua, Jobat, Sailana, Ali-Rajpur, Pipleda, Dewas (Junior), Maihar, Chhatarpur, Dhar, Rutlam, Panna, and Kapurthala. According to the latest statistics, the total number of live-stock of the bovine class (bulls, bullocks, cows, buffaloes, and young stock, *i.e.*, calves and buffalo calves) is 36,254,000, of the ovine class (sheep and goats) 24,839,000, and of horses and ponies, mules, donkeys, and camels 1,114,000. The numbers of ploughs and carts are 4,568,000 and 1,380,000 respectively.

Table VI (Land Revenue) is prepared by thirty-two States, namely, Hyderabad, Mysore, Gwalior, Kashmir, Pudukkottai, Banganapalle, Sandur, Cochin, Indore, Bhopal, Rajgarh, Narsingarh, Barwani, Naged, Bikaner, Marwar, Jaipur, Alwar, Bharatpur, Jhalawar, Tonk, Kotah, Bundi, Dholpur, Jath, Phaltan, Aundh, Sachin, Dharampur, Benares, Rampur, and Tehri-Garhwal. Table VI. Land Revenue

Appendix A explains the vernacular terms used in this volume. Appendix B contains some explanatory notes which are essential for the correct understanding of the different tables. The charts illustrate (1) the classification of the total area showing the proportion of cultivated and uncultivated lands, and (2) the total area sown in 1924-25 with shares of food and non-food crops.

DEPARTMENT OF COMMERCIAL INTELLIGENCE AND STATISTICS, INDIA,
Calcutta, May 7, 1927.

P. M. JOSEPH,
Deputy Director (Statistics),
for *Director General.*

TABLES

Summary

No. 1—GENERAL SUMMARY, *Classification of*

	1906-07	1907-08	1908-09	1909-10	1910-11	1911-12	1912-13	1913-14	1914-15	1915-16
Area by professional survey(*a*)	47,238	60,666	71,664	72,101	79,930	82,466	82,188	82,720	81,783	80,964
Area according to village papers	47,284	60,712	71,577	72,130	80,707	82,490	81,875	82,449	81,875	80,881
Area under forest	3,833	4,726	5,899	5,823	9,861	9,108	9,716	10,026	10,195	9,413
Area not available for cultivation	13,799	15,283	17,557	17,481	19,009	20,512	19,946	20,124	19,507	19,138
Culturable waste	10,582	14,457	14,763	15,284	15,888	16,425	15,779	16,033	15,062	14,700
Fallow land	4,146	6,371	5,480	4,619	5,717	8,582	6,037	7,508	5,176	8,124
Net area sown	14,924	19,875	27,878	28,923	30,232	27,863	30,397	28,758	31,935	29,506
Irrigated area	1,983	4,045	5,418	5,539	5,902	5,858	5,933	5,736	6,049	6,218
Area under food										
Rice	777	954	1,944	2,280	2,620	2,483	2,478	2,518	2,384	2,540
Wheat	1,148	1,816	2,786	3,186	3,701	4,175	4,392	3,991	4,176	3,682
Barley	495	813	728	757	783	1,335	981	854	938	873
Jowar	2,889	3,613	4,305	4,648	4,242	3,035	3,640	3,685	4,088	4,746
Bajra	1,500	2,185	3,103	2,567	2,475	1,253	2,630	2,587	2,991	2,548
Ragi	2,202	2,313	2,277	2,346	2,345	2,262	2,394	2,240	2,302	2,252
Maize	302	494	691	702	1,181	979	1,063	1,059	1,065	1,120
Gram	1,727	1,790	3,485	3,533	3,664	4,041	3,522	2,794	3,928	2,980
Other food-grains and pulses	2,084	2,673	3,522	3,734	3,677	2,805	3,389	2,987	3,897	3,163
Total food-grains	*13,124*	*16,651*	*22,841*	*23,753*	*24,688*	*22,368*	*24,489*	*22,715*	*25,769*	*23,904*
Sugar	46	467	121	104	127	128	131	132	108	118
Other food crops(*b*)	561	540	1,742	1,713	1,852	1,793	1,773	1,707	2,234	2,185
Total food crops(*d*)	13,731	17,658	24,704	25,570	26,667	24,289	26,393	24,554	28,111	26,207
Area under non-food										
Linseed	38	67	150	146	288	436	433	281	229	316
Sesamum (til or jinjili)	444	627	698	804	789	593	786	734	819	687
Rape and Mustard	39	48	124	181	211	222	322	224	536	336
Groundnut (*f*)	...	...	...	...	...	...	2	2	2	7
Coconut (*g*)	...	...	...	...	...	...	...	...	...	...
Castor (*f*)	...	...	...	...	...	...	...	...	...	...
Other oilseeds	315	306	492	678	562	735	508	453	471	423
Total oilseeds	*836*	*1,048*	*1,464*	*1,809*	*1,850*	*1,986*	*2,051*	*1,694*	*2,057*	*1,769*
Cotton	626	1,144	1,100	1,290	1,549	1,551	1,473	1,787	1,716	1,065
Other fibres	31	87	113	67	65	46	61	60	91	62
Indigo	18	4	10	4	12	9	8	11	7	5
Opium	93	77	87	69	95	51	44	22	24	14
Coffee	108	104	109	107	109	120	124	118	133	118
Tea	...	...	40	30	43	70	39	39	63	70
Tobacco	32	26	35	37	47	50	69	37	49	44
Fodder crops	175	209	755	730	996	1,056	1,266	1,369	1,370	1,213
Other non-food crops (*c*)	143	220	637	542	501	278	380	396	568	519
Total non-food crops (*d*)	2,062	2,919	4,350	4,685	5,267	5,217	5,515	5,533	6,078	4,879
Number of										
Bulls, Bullocks	2,664	3,071	3,284	3,448	3,710	3,744	3,930	3,955	4,008	4,095
Cows	2,667	3,008	3,350	3,499	3,989	4,122	4,250	4,403	4,311	4,958
Young stock (calves)	2,320	2,738	3,235	3,444	3,592	3,944	3,852	3,896	3,788	3,836
Male Buffaloes	151	151	180	192	244	259	270	246	248	251
Cow „	1,039	1,173	1,290	1,367	1,458	1,475	1,473	1,526	1,536	1,565
Young stock (buffalo calves)	(*e*)	(*e*)	(*e*)	(*e*)	(*e*)	(*e*)	(*e*)	(*e*)	(*e*)	(*e*)

Note.—The entries in this table regarding the classification of area and areas under food and non-food crops comprise figures which were added those for Indore, Rajgarh, Narsingarh, Nagod, Patiala, Jind, Nabha, and Bahawalpur from 1907-08; for Malerkotla, Faridkot, Simla Hill States, and Bilaspur from 1908-09; for Kashmir from 1910-11; for Baroda, Phaltan, Aundh, Rampur, and Tehri-Garhwal from 1920-21.

* The entries regarding cattle comprise Mysore, Jaipur, Gwalior, Bikaner, Marwar, Tonk, Alwar, Kishangarh, Bharatpur, Barwani, and Nagod from 1908-09; for Banganapalle and Cochin from 1910-11; for Pudukkottai from 1916-17; for Sandur, Jobat, Sailana, Ali-Rajpur, Piploda, Dewas (Junior), Maihar, Chhatarpur, Dhar, Rutlam, Panna, Travancore and Kapurthala 1924-25. Detailed figures for the States for five years are given in Table V (pages 60—69).

(*a*) Excluding areas for which no returns are available.

(*b*) Condiments and spices, fruits and vegetables, and miscellaneous food crops.

(*c*) Cinchona, Indian hemp, other dyes and tanning materials, other drugs and narcotics, and miscellaneous non-food crops.

(*d*) The total of food crops and non-food crops shown here does not agree with the total sown area shown in Summary Table No. 4 for the reasons stated in the footnotes to that table (page 7).

(*e*) Included in "Young stock (calves)."

(*f*) Figures for earlier years are included in "Other oilseeds."

(*g*) Figures for earlier years are included in "Fruits and vegetables" (Other food crops).

Tables

1906-07 TO 1924-25

area [***Thousand acres***

1916-17	1917-18	1918-19	1919-20	1920-21	1921-22	1922-23	1923-24.	1924-25	
81,661	82,299	89,090	129,845	132,749	134,198	134,388	134,613	132,969	Area by professional survey.(*a*)
81,775	82,274	88,839	128,837	132,969(*h*)	134,436(*i*)	134,549 (*j*)	134,799(*k*)	132,808(*l*)	Area according to village papers.
9,791	9,887	10,167	16,151	17,569	17,603	17,593	17,094	17,051	Area under forest.
18,957	19,075	20,188	22,461	23,811	23,157	23,269	23,877	23,061	Area not available for cultivation.
13,973	13,682	15,413	16,812	18,172	17,800	15,002	15,027	15,996	Culturable waste.
5,641	6,613	13,702	14,128	19,475	12,525	13,635	13,675	12,550	Fallow land.
33,413	33,017	29,369	59,730	54,172	62,611	64,166	63,860	64,142	Net area sown.
6,565	6,487	6,200	8,309	8,048	8,286	8,640	8,537	8,945	Irrigated area.

crops [***Thousand acres***

2,760	2,593	2,244	3,489	3,499	3,481	3,595	3,587	3,683	Rice.
4,349	5,333	3,542	5,300	4,739	5,006	5,524	6,011	5,668	Wheat.
965	1,337	754	1,033	859	1,002	1,089	1,312	1,019	Barley.
4,947	3,329	5,805	16,634	14,748	16,089	15,708	14,792	14,863	Jowar.
3,232	2,648	2,001	5,789	5,294	7,384	6,769	6,071	6,083	Bajra.
2,405	2,380	2,015	2,857	2,450	2,377	2,436	2,500	2,614	Ragi.
1,214	1,101	1,130	1,859	1,887	2,276	2,216	2,009	1,951	Maize.
4,002	4,115	2,495	4,630	3,046	4,258	4,913	4,632	5,367	Gram.
3,850	5,037	2,572	5,645	5,091	6,036	5,779	5,570	5,704	Other food-grains and pulses.
27,724	*27,873*	*22,558*	*47,236*	*41,613*	*47,909*	*48,029*	*46,484*	*46,952*	*Total food-grains.*
116	160	163	195	181	177	189	187	183	Sugar.
2,410	2,314	1,315	2,211	2,129	2,743	3,308	2,928	3,072	Other food crops. (*b*)
30,250	30,347	24,036	49,642	43,923	50,829	51,526	49,599	50,207	Total food crops. (*d*).

crops [***Thousand acres***

353	623	171	467	479	417	487	654	710	Linseed.
835	537	519	1,194	1,362	1,519	1,497	1,392	1,503	Sesamum (til or jinjili).
313	399	120	311	157	340	556	374	470	Rape and Mustard.
21	78	61	133	199	306	332	370	426	Groundnut. (*f*)
...	48	...	...	575	597	606	652	653	Coconut. (*g*)
..	...	...	...	784	1,257	1,157	1,126	1,118	Castor. (*f*)
466	352	324	1,707	633	562	481	503	561	Other oilseeds.
1,988	*2,037*	*1,195*	*3,812*	*4,189*	*4,998*	*5,116*	*5,071*	*5,441*	*Total oilseeds.*
1,579	1,724	2,255	5,998	5,037	4,985	6,373	6,748	6,983	Cotton.
66	73	48	198	164	155	211	201	186	Other fibres.
15	21	6	40	50	74	36	20	22	Indigo.
34	35	21	41	48	48	62	45	38	Opium.
110	115	116	108	109	106	106	103	104	Coffee.
58	61	45	47	49	49	50	50	51	Tea.
51	51	56	195	216	297	299	251	235	Tobacco.
1,371	1,310	1,101	1,890	2,094	3,158	2,904	2,843	2,999	Fodder crops.
677	920	1,041	1,432	912	1,202	1,155	935	1,038	Other non-food crops. (*c*)
5,949	6,347	5,884	13,761	12,868	15,072	16,312	16,267	17,097	Total non-food crops. (*d*)

Cattle * [***Thousands***

4,646	4,244	4,753	1,331	1,329	1,200	958	1,005	1,204	Bulls.
			8,206	9,155	9,285	9,561	9,317	9,789	Bullocks.
4,567	4,559	4,874	8,231	9,264	9,323	9,789	9,981	10,477	Cows.
3,786	3,888	4,078	5,839	6,448	6,490	5,605	5,775	7,352	Young stock (calves).
260	239	297	939	1,029	1,048	1,109	1,120	924	Male Buffaloes.
1,542	1,624	1,944	3,429	3,916	4,552	4,025	4,063	4,036	Cow ,,
(*e*)	(*e*)	(*e*)	2,084	2,182	2,221	1,902	1,998	2,473	Young stock (buffalo calves).

for Mysore, Jaipur, Gwalior, Bikaner, Marwar, Tonk, Alwar, Kishangarh, Bharatpur, Jhalawar, and Kotah from 1906-07, to Pudukkottai, Banganapalle, Sandur, Cochin, Travancore, Bhopal, Barwani, Sirmur, Kalsia, Pataudi, Loharu, Dujana, Kapurthala, Sachin, Jath, and Bundi from 1918-19; for Hyderabad, Benares, Bhavnagar and Dharampur from 1919-20; and for Dholpur, Jhalawar, and Kotah from 1906-07, to which were added those for Indore, Rajgarh, and Narsingarh from 1907-08; for Bhopal, Baroda, Aundh, Phaltan, Sachin, Jath, and Bundi from 1918-19; for Hyderabad, Benares, Bhavnagar, Dharampur, Jhabua, from 1919-20; and for Kashmir, Dholpur, Rampur, and Tehri-Garhwal from 1920-21; and for Jaisalmer, Sitamau and Jaora from

(*h*) See footnote (*a*) on page 15.
(*i*) ,, ,, (*b*) ,, ,, ,,
(*j*) ,, ,, (*c*) and (*e*) on page 15.
(*k*) ,, ,, (*d*) and (*e*) on page 15.
(*l*) ,, ,, (*e*) and (*f*) on page 15.

Summary Tables—*continued*

No. 2—AREA CULTIVATED AND UNCULTIVATED, IN 1924-25, IN EACH STATE OR GROUP OF STATES

States	Area according to survey	Deduct area for which no returns exist	Net area		Cultivated		Uncultivated		Forest
			According to survey	According to village papers	Net area actually sown	Current fallows	Culturable waste other than fallow	Not available for cultivation	
	Acres	Acres	Acres	Acres	Acres	Acres	Acres	Acres	Acres
Hyderabad State	52,926,720	13,421,856	39,504,864	39,504,864	27,003,665	2,998,445	861,100	2,372,106	6,269,548
Mysore State	18,948,622	1,395,833	17,552,789	17,552,789	6,268,131	1,741,663	690,014	7,086,578	1,766,403
Baroda State	5,288,986	...	5,288,986	5,288,986	3,133,431	...	718,425	1,000,146	436,984
Gwalior State	16,510,810	3,700,773	12,810,037	12,810,037	4,267,953	1,121,942	2,540,468	3,378,933	1,560,741
Kashmir State	53,925,120	47,246,942	(e)6,678,178	6,678,178	1,726,093	362,482	780,855	1,818,905	1,989,843
Madras States	6,843,160	1,549,948	5,293,212	(f)5,201,868	2,939,296	332,010	808,429	674,607	439,185
Central India States (*a*)	12,546,108	3,950,431	8,595,677	8,629,717	3,463,442	1,612,165	1,087,026	953,569	1,513,515
Rajputana States (*b*)	59,820,838	40,532,726	19,288,112	19,300,621	6,577,338	2,924,253	5,406,791	3,465,837	926,402
Punjab Agency States*	19,966,283	9,408,635	10,557,648	10,551,759	5,918,979	837,092	1,835,975	1,498,415	461,298
Punjab States	988,797	...	988,797	1,008,754	379,086	38,965	349,010	73,432	168,261
Bombay States (*c*)	3,488,663	615,656	2,873,007	2,741,583	1,629,463	290,738	555,222	114,148	152,012
United Provinces States (*d*)	3,734,086	196,565	3,537,521	3,538,723	894,839	290,432	362,699	624,073	1,366,680
Total	254,988,193	122,019,365	132,968,828	132,807,879 (*f*)	64,141,716	12,550,187	15,996,014	23,060,749	17,050,872

No. 3—AREA UNDER IRRIGATION, IN 1924-25, IN EACH STATE OR GROUP OF STATES

States	Area Irrigated						Crops Irrigated		
	By canals		By tanks	By wells	Other sources	Total area irrigated	Rice	Wheat	Barley
	Government	Private							
	Acres	Acres	Acres	Acres	Acres	Acres	Acres	Acres	Acres
Hyderabad State	76,798	63,018	580,680	396,797	143,228	1,260,521	685,239	501,373	14,216
Mysore State	128,646	12,289	480,545	141,858	448,776	1,212,114	677,896	1,475	...
Baroda State	915	...	59	115,334	64	116,372	2,054	52,281	...
Gwalior State	...	24,341	22,771	136,119	2,299	185,530	14,649	72,052	26,050
Kashmir State	102,056	564,113	4,567	7,192	17,351	695,279	389,115	72,447	18,838
Madras States	323,716	92,465	212,678	20,907	1,008,584	1,658,350	253,647	46	...
Central India States (*a*)	...	101	4,360	58,362	6,504	69,327	673	30,859	2,865
Rajputana States (*b*)	54,677	8,073	91,318	628,418	346,085	1,128,571	1,268	270,259	93,205
Punjab Agency States*	1,751,689	136,375	155	379,031	22,320	2,289,570	92,972	709,444	68,178
Punjab States	5,254	20,806	2	6,121	61,523	93,706	864	20,906	1,102
Bombay States (*c*)	4,261	26	...	88,974	4	93,265	102	44,644	24
United Provinces States (*d*)	19,486	39,672	3,989	64,414	15,204	142,765	40,469	20,263	24,309
Total	2,467,498	961,279	1,401,124	2,043,527	2,071,942	8,945,370	2,158,948	1,796,049	248,787

* See explanation given in footnote (*e*) on page 12.
(*a*) Six States. (*b*) Eleven States. (*c*) Six States. (*d*) Three States.
(*e*) See notes in Appendix B (Table I). (*f*) See footnote (*e*) and (*f*) on page 15.

Summary Tables—*continued*

No. 3—AREA UNDER IRRIGATION, IN 1924-25, IN EACH STATE OR GROUP OF STATES—*continued*

States	Crops Irrigated								
	Jowar	Bajra	Maize	Other cereals and pulses	Sugarcane	Other food crops	Cotton	Other non-food crops	Total area of crops irrigated
	Acres	Acres	Acres	Acres	Acres	Acres	Acres	Acres	Acres
Hyderabad State	468,283	265,894	49,326	899,595	19,524	114,899	69,886	146,987	3,235,222
Mysore State	28,296	2,408	1,396	154,470	26,725	100,663	1,267	74,660	1,069,256
Baroda State	...	...	...	26,460	1,493	9,560	...	36,339	128,187
Gwalior State	143	1	979	17,413	8,812	8,054	3,479	43,867	195,499
Kashmir State	543	1,775	72,005	76,768	3,769	73,163	7,906	33,425	749,754
Madras States	1,336	400	...	657,284	264	664,406	97	151,392	1,728,872
Central India States (*a*)	14	1	183	10,149	6,742	9,561	2,322	8,659	72,028
Rajputana States (*b*)	58,430	45,249	14,492	502,119	2,310	153,124	34,349	128,097	1,302,902
Punjab Agency States*	73,664	68,425	52,402	549,598	14,819	193,017	171,045	386,229	(*e*)2,405,328
Punjab States	48	10	828	29,906	156	38,857	462	5,085	98,224
Bombay States (*c*)	7,728	747	696	17,088	504	20,749	102	7,280	99,664
United Provinces States (*d*)	3	3	69	22,956	12,641	1,442	26	3,556	(*f*)144,443
Total	638,488	384,913	192,376	2,963,806	97,759	1,387,495	290,941	1,025,576	(*g*)11,229,379

* See explanation given in footnote (*e*) on page 12.

(*a*) Six States. (*b*) Eleven States. (*c*) Six States. (*d*) Three States.

(*e*) Includes 25,535 acres for the Sirmur State for which details are not available.

(*f*) „ 18,706 „ „ the Tehri-Garhwal State for which details are not available.

(*g*) „ 44,241 „ „ which details are not available.

No. 4—AREAS UNDER DIFFERENT CROPS, IN 1924-25

States	Food-grains									
	Rice	Wheat	Barley	Jowar or cholum	Bajra or cumbu	Ragi or marua	Maize	Gram (pulse)	Other food-grains and pulses	Total
	Acres	Acres	Acres	Acres	Acres	Acres	Acres	Acres	Acres	Acres
Hyderabad State	839,126	748,677	19,549	9,777,151	2,402,063	245,794	700,541	835,155	1,867,506	17,435,562
Mysore State	696,391	3,428	...	627,234	131,070	2,277,891	21,823	685,736	792,222	5,235,795
Baroda State	194,544	66,648	...	607,309	602,156	...	...	24,290	487,361	1,982,308
Gwalior State	39,869	1,092,976	102,272	942,765	170,216	...	124,998	679,996	333,820	3,486,912
Kashmir State	419,569	441,036	82,498	4,584	104,299	9,235	517,374	10,384	255,840	1,844,819
Madras States	1,120,677	52	2	74,525	12,376	39,887	13	40,537	119,318	1,407,387
Central India States (*a*)	53,503	960,223	9,227	741,444	105,510	689	120,290	271,356	206,719	2,468,961
Rajputana States (*b*)	6,191	845,331	520,652	923,188	1,467,491	960	126,257	1,117,946	804,062	5,812,078
Punjab Agency States*	124,729	1,146,508	190,746	343,379	737,431	25,577	200,729	1,545,688	581,893	4,896,680
Punjab States	20,678	87,432	35,022	16,318	28,389	12,821	46,559	57,898	104,920	410,037
Bombay States (*c*)	28,580	164,544	380	765,334	276,170	74	2,462	18,658	30,361	1,286,563
United Provinces States (*d*)	139,674	110,930	58,495	39,449	46,240	1,683	89,698	79,200	119,672	685,041
Total	3,683,531	5,667,785	1,018,843	14,862,680	6,083,411	2,614,611	1,950,744	5,366,844	5,703,694	46,952,143

States	Fibres				Dyes and Tanning Materials		Drugs and		
	Cotton	Sann	Other fibres	Total	Indigo	Others	Opium	Tea	Coffee
	Acres	Acres	Acres	Acres	Acres	Acres	Acres	Acres	Acres
Hyderabad State	3,898,561	27,650	76,411	4,002,622	16,799	...	...	...	...
Mysore State	119,287	...	7,056	126,343	...	35	...	363	101,270
Baroda State	808,094	...	6,532	814,626	...	165	511	...	...
Gwalior State	543,697	25,088	950	569,735	109	...	17,045	...	...
Kashmir State	48,989	2,726	2,500	54,215	...	230	433	32	...
Madras States	41,200	...	414	41,614	268	...	...	51,078	2,364
Central India States (*a*)	752,579	11,416	232	764,227	...	1	4,724	...	...
Rajputana States (*b*)	256,675	10,560	613	267,848	3,613	2,698	11,895	...	15
Punjab Agency States*	279,939	2,495	4,858	287,292	961	74	128	...	...
Punjab States	8,418	429	15	8,862	24	2	2,232	...	...
Bombay States (*c*)	210,331	42	556	210,929	...	...	...	...	...
United Provinces States (*d*)	15,019	45	5,893	20,957	4	...	868	...	...
Total	6,982,789	80,451	106,030	7,169,270	21,778	3,205	37,836	51,473	103,649

* See explanation given in footnote (*e*) on page 12.

(*a*) Six States. (*b*) Eleven States. (*c*) Six States. (*d*) Three States.

Tables—*concluded*

IN EACH STATE OR GROUP OF STATES

Oilseeds								Condiments and spices	Sugar		States
Linseed	Sesamum (til or jinjili)	Rape and mustard	Groundnut	Coconut	Castor	Other oilseeds	Total		Sugarcane	Others	
Acres	Acres	Acres	Acres	Acres	Acres	Acres	Acres	Acres	Acres	Acres	
265,145	638,549	6,183	226,967	...	881,872	263,589	2,282,305	311,633	32,198	403	Hyderabad State
360	76,718	7,482	127,583	127,170	130,062	55,854	525,229	120,331	32,029	12,503	Mysore State
71	105,569	38,536	...	...	103,322	3,161	250,659	10,062	1,555	...	Baroda State
124,499	183,308	29,916	4,266	...	...	22,491	364,480	10,081	9,165	...	Gwalior State
32,443	16,043	44,898	...	...	...	41,017	134,401	3,855	7,830	96	Kashmir State
36	10,479	49	58,835	525,460	2,133	1,306	598,298	142	8,254	...	Madras States
104,863	160,050	1,418	4,751	...	70	2,417	273,569	9,912	6,906	...	Central India States
169,989	227,401	177,095	768	7	620	18,525	594,405	90,316	5,082	131	Rajputana States
6,593	29,692	160,244	...	...	...	101,622	298,151	10,049	40,616	74	Punjab Agency States
308	419	1,888	...	...	...	2,236	4,851	771	2,141	1	Punjab States
1,397	52,404	30	2,861	...	...	48,282	104,974	2,388	1,913	304	Bombay States
4,520	2,709	2,225	2	...	...	83	9,539	5,937	21,351	...	United Provinces States
710,224	1,503,341	469,964	426,033	652,637	1,118,079	560,583	5,440,861	575,527	169,040	13,512	Total

Narcotics		Fodder crops	Fruits and vegetables including root crops	Miscellaneous crops		Total area sown	*Deduct* area sown more than once	Net area sown	States
Tobacco	Other drugs and narcotic			Food	Non-food				
Acres	Acres	Acres	Acres	Acres	Acres	Acres	Acres	Acres	
140,153	...	1,400,933	196,731	1,005,642	347,484	27,512,108 (e)	508,443	27,003,665	Hyderabad State
27,447	22,704	53,872	60,793	110,666	119,617	6,549,047	280,916	6,268,131	Mysore State
30,402	12	89,008	9,795	...	11,007	3,200,110	66,679	3,133,431	Baroda State
8,960	20	11,152	10,771	80,641	23,192	4,592,263	384,310	4,207,953	Gwalior State
3,865	239	36,152	26,680	4,835	2,875	2,120,557	394,464	1,726,093	Kashmir State
208	220	210	81,761	424,600	113,195	3,001,185 (a)	61,889	2,939,296	Madras States
4,751	1,033	310,939	21,069	19,650	9,331	3,907,208 (b)	443,766	3,463,442	Central India States
11,718	99	274,361	29,424	42,943	167,326	7,313,952	736,614	6,577,338	Rajputana States
5,432	251	780,477	18,446	316,616	208,548	6,961,059 (c)	1,042,080	5,918,979	Punjab Agency States
577	994	14,095	1,964	1,640	771	448,962	69,876	379,086	Punjab States
499	...	7,800	7,832	17,109	5,282	1,645,593	16,130	1,629,463	Bombay States
1,324	2	20,170	5,015	1,653	479	1,069,551 (d)	174,712	894,839	United Provinces States
235,336	25,574	2,999,169	470,281	2,025,995	1,009,107	68,321,595 (f)	4,179,879	64,141,716	Total.

(a) Includes 271,586 acres for which details are not available.
(b) „ 12,135 „ „ „ „
(c) „ 97,264 „ „ „ „
(d) „ 297,211 „ „ „ „
(e) „ 339,643 „ „ „ „
(f) „ 1,017,839 „ „ „ „

Table I

No. 5—AREA (in acres) OF EACH STATE

STATE	Area according to professional survey	Deduct—Area for which no returns exist	Net area by professional survey	Corresponding area in village papers
1	2	3	4	5
Hyderabad				
1920-21	51,255,680	13,013,352	38,242,328	38,242,328
1921-22	52,926,720	13,091,178	39,835,542	39,835,542
1922-23	52,926,720	13,010,527	39,916,193	39,916,193
1923-24	52,926,720	12,944,644	39,982,076	39,982,076
1924-25	52,926,720	13,421,856	39,504,864	39,504,864
Mysore				
1920-21	18,865,171	1,417,680	17,447,491	17,447,491
1921-22	18,861,890	1,418,511	17,443,379	17,443,379
1922-23	18,860,233	1,322,702	17,537,531	17,537,531
1923-24	18,941,873	1,322,536	17,619,337	17,619,337
1924-25	18,948,622	1,395,833	17,552,789	17,552,789
Baroda				
1920-21	5,116,544	...	5,116,544	5,116,544
1921-22	5,118,471	...	5,118,471	5,118,471
1922-23	5,153,336	...	5,153,336	5,153,336
1923-24	5,263,773	...	5,263,773	5,263,773
1924-25	5,288,986	...	5,288,986	5,288,986
Gwalior				
1920-21	16,510,810	3,740,918	12,769,892	12,769,892
1921-22	16,510,810	3,713,113	12,797,697	12,797,697
1922-23	16,510,810	3,701,650	12,809,160	12,809,160
1923-24	16,510,810	3,706,081	12,804,729	12,804,729
1924-25	16,510,810	3,700,773	12,810,037	12,810,037
Kashmir (a)				
1920-21	53,925,120	47,233,601	6,691,519	6,691,519
1921-22	53,925,120	47,239,596	6,685,524	6,685,524
1922-23	53,925,120	47,254,603	6,670,517	6,670,517
1923-24	53,925,120	47,251,289	6,673,831	6,673,831
1924-25	53,925,120	47,246,942	6,678,178	6,678,178
Pudukkottai				
1920-21	754,291	...	754,291	720,836
1921-22	754,291	...	754,291	721,357
1922-23	754,291	...	754,291	721,332
1923-24	754,291	...	754,291	721,568
1924-25	754,291	...	754,291	721,566
Banganapalle				
1920-21	163,904	24,041	139,863	139,911
1921-22	163,904	24,041	139,863	139,901
1922-23	163,904	24,041	139,863	139,898
1923-24	163,904	24,039	139,865	139,910
1924-25	163,904	24,039	139,865	139,865
Sandur				
1920-21	101,395	76,854	24,541	24,541
1921-22	101,395	76,854	24,541	24,541
1922-23	101,395	76,854	24,541	24,541
1923-24	101,395	76,849	24,546	24,546
1924-25	101,395	76,837	24,558	24,558

Column 2.—The professional survey is that carried out by the Survey of India in Northern India, and by the corresponding departments in Southern India. In States where there has been no professional survey, the figures are based on the best available information.

Column 3.—In this column is deducted the entire area for which the statistics required for Tables II and IV are not forthcoming in whole or in part. This area comprises chiefly estates held on privileged tenures, which have not yet been surveyed and which possess at present no agency for the annual collection of agricultural statistics. As surveys extend and the organisation of village statistical establishments develops, the area in this column is reduced, and that entered in the next columns (4 and 5) and dealt with in Tables II and IV is correspondingly increased.

Columns 4 and 5.— Column 4 is a check on the accuracy of column 5. In the latter, "village papers" mean "the papers prepared by the village accountants." In States where no village papers exist, or where the source of information is the same for both the survey and the village papers, the figures in column 4 are necessarily repeated in column 5. The area in village papers may differ somewhat from that given by the Survey Department, (*a*) because, while the survey area is calculated in block, the area by village papers represents the added total of field and village areas, and (*b*) because the system followed as regards the inclusion or exclusion of areas covered by water, buildings, roads, and railroads is not always uniform in the two sets of returns.

(*a*) See notes in Appendix B (Table I).

Table I—*continued*

No. 5—AREA (in acres) OF EACH STATE—*continued*

STATE	Area according to professional survey	Deduct—Area for which no returns exist	Net area by professional survey	Corresponding area in village papers
1	2	3	4	5
Cochin (a)				
1920-21	946,880	307,039	639,841	639,841
1921-22	946,880	307,039	639,841	639,841
1922-23	943,818	307,039	636,779	636,779
1923-24	943,837	307,040	636,797	636,797
1924-25	943,837	307,040	636,797	636,797
Travancore				
1920-21	4,416,003	809,780	3,606,223	3,809,807
1921-22	4,414,475	809,062	3,605,413	3,795,791
1922-23	4,436,798	882,535	3,554,263	3,819,498
1923-24	4,879,729	1,320,332	3,559,397	3,849,255
1924-25	4,879,733	1,142,032	3,737,701	3,679,082
Total Madras States				
1920-21	*6,382,473*	*1,217,714*	*5,164,759*	*5,334936*
1921-22	*6,380,945*	*1,216,996*	*5,163,949*	*5,321,431*
1922-23	*6,400,206*	*1,290,469*	*5,109,737*	*5,342,048*
1923-24	*6,843,156*	*1,728,260*	*5,114,896*	*5,372,076*
1924-25	*6,843,160*	*1,549,948*	*5,293,212*	*5,201,868*
Indore				
1920-21	6,080,000	1,616,020	4,463,980	4,463,980
1921-22	6,080,000	1,616,331	4,463,669	4,463,669
1922-23	6,080,000	1,607,094	4,472,906	4,472,906
1923-24	6,080,000	1,607,482	4,472,518	4,472,518
1924-25	6,080,000	2,949,045	3,130,955	3,130,955
Bhopal				
1920-21	4,656,917	584,317	4,072,600	4,072,600
1921-22	4,656,917	590,417	4,066,500	4,066,500
1922-23	4,656,917	961,339	3,695,578	3,695,578
1923-24	4,656,917	961,281	3,695,636	3,695,578
1924-25	4,656,917	966,566	3,690,351	3,690,351
Rajgarh				
1920-21	613,030	...	613,030	613,030
1921-22	613,030	...	613,030	613,030
1922-23	613,030	...	613,030	613,030
1923-24	613,030	...	613,030	613,030
1924-25	613,030	...	613,030	613,030
Narsingarh (b)				
1920-21	469,121	780	468,341	468,341
1921-22	469,121	780	468,341	468,341
1922-23	469,154	780	468,374	468,374
1923-24	469,154	780	468,374	468,374
1924-25	469,154	780	468,374	468,374

See explanations given in the footnotes (page 8).

(*a*) *Column 3* states the area of unsurveyed forests.

(*b*) *Column 2* states the area of the State as ascertained by revenue survey. *Column 3* states the area of jagir villages for which returns or estimates are not available.

Table I—*continued*

No. 5—AREA (in acres) OF EACH STATE—*continued*

STATE	Area according to professional survey	Deduct—Area for which no returns exist	Net area by professional survey	Corresponding area in village papers
1	2	3	4	5
Barwani (a)				
1920-21	405,910	26,640	379,270	405,910
1921-22	405,925	33,861	372,064	405,925
1922-23	405,940	33,876	372,064	405,940
1923-24	405,940	33,876	372,064	405,940
1924-25	406,104	34,040	372,064	406,104
Nagod				
1920-21	320,903	...	320,903	320,903
1921-22	320,903	...	320,903	320,903
1922-23	320,903	...	320,903	320,903
1923-24	320,903	...	320,903	320,903
1924-25	320,903	...	320,903	320,903
Total Central India States				
1920-21	*12,545,881*	*2,227,757*	*10,318,124*	*10,344,764*
1921-22	*12,545,896*	*2,241,389*	*10,304,507*	*10,338,368*
1922-23	*12,545,944*	*2,603,089*	*9,942,855*	*9,976,731*
1923-24	*12,545,944*	*2,603,419*	*9,942,525*	*9,976,343*
1924-25	*12,546,108*	*3,950,431*	*8,595,677*	*8,629,717*
Bikaner				
1920-21	14,921,546	10,843,802	4,077,744	4,077,744
1921-22	14,921,546	10,820,152	4,101,394	4,101,394
1922-23	14,921,546	10,791,906	4,129,640	4,129,640
1923-24	14,921,546	10,791,906	4,129,640	4,129,640
1924-25	14,921,546	10,679,829	4,241,717	4,241,717
Marwar				
1920-21	22,410,240	19,053,979	3,356,261	3,356,261
1921-22	22,410,240	19,053,979	3,356,261	3,356,261
1922-23	22,410,240	19,053,979	3,356,261	3,356,261
1923-24	22,410,240	19,053,979	3,356,261	3,356,261
1924-25	22,410,240	19,053,979	3,356,261	3,356,261
Jaipur (b)				
1920-21	10,676,480	8,406,348	2,270,132	2,270,132
1921-22	10,676,480	8,406,348	2,270,132	2,270,132
1922-23	10,676,480	8,406,348	2,270,132	2,270,132
1923-24	10,676,480	8,406,348	2,270,132	2,270,132
1924-25	10,676,480	8,406,348	2,270,132	2,270,132
Kishangarh (c)				
1920-21	549,120	483,320	65,800	65,800
1921-22	549,120	491,555	57,565	57,565
1922-23	549,120	490,868	58,252	58,252
1923-24	549,120	481,783	67,337	67,337
1924-25	549,120	461,315	87,805	87,805

See explanations given in the footnotes (page 8).

(*a*) *Column 2* excludes forest areas, the area of forest villages managed by the Forest Department, and about 6,980 acres of unsettled jagir villages.

(*b*) See notes in Appendix B (Table I).

(*c*) *Column 3* states the areas of jagir and other alienated lands.

Table I—*continued*

No. 5—AREA (in acres) OF EACH STATE—*continued*

STATE	Area according to professional survey	Deduct—Area for which no returns exist	Net area by professional survey	Corresponding area in village papers
1	2	3	4	5
Alwar (a)				
1920-21	2,037,223	285,114	1,752,109	1,752,109
1921-22	2,036,388	285,232	1,751,156	1,751,156
1922-23	2,036,332	283,983	1,752,349	1,752,349
1923-24	2,039,720	357,838	1,681,882	1,681,882
1924-25	2,040,500	338,145	1,702,355	1,702,355
Bharatpur				
1920-21	1,263,408	...	1,263,408	1,275,916
1921-22	1,263,408	...	1,263,408	1,275,916
1922-23	1,263,408	...	1,263,408	1,275,916
1923-24	1,263,408	...	1,263,408	1,275,907
1924-25	1,263,408	...	1,263,408	1,275,917
Jhalawar (b)				
1920-21	527,210	161,702	365,508	365,508
1921-22	527,210	164,377	362,833	362,833
1922-23	527,210	154,260	372,950	372,950
1923-24	527,185	150,061	377,124	377,124
1924-25	527,210	147,324	379,886	379,886
Tonk				
1920-21	1,634,130	356,672	1,277,458	1,277,458
1921-22	1,634,035	361,327	1,272,708	1,272,708
1922-23	1,634,038	350,890	1,283,148	1,283,148
1923-24	1,634,038	358,079	1,275,959	1,275,959
1924-25	1,634,039	349,644	1,284,395	1,284,395
Kotah				
1920-21	3,637,760	555,703	3,082,057	3,082,057
1921-22	3,637,760	555,634	3,082,126	3,082,126
1922-23	3,637,760	552,418	3,085,342	3,085,342
1923-24	3,637,760	549,690	3,088,070	3,088,070
1924-25	3,637,760	549,522	3,088,238	3,088,238
Bundi				
1920-21	1,420,800	558,400	862,400	862,400
1921-22	1,420,800	558,400	862,400	862,400
1922-23	1,420,800	559,700	861,100	861,100
1923-24	1,420,800	546,620	874,180	874,180
1924-25	1,420,800	546,620	874,180	874,180
Dholpur				
1920-21	739,735	...	739,735	739,735
1921-22	739,735	...	739,735	739,735
1922-23	739,735	...	739,735	739,735
1923-24	739,735	...	739,735	739,735
1924-25	739,735	...	739,735	739,735
Total Rajputana States				
1920-21	*59,317,652*	*40,705,040*	*19,112,612*	*19,125,120*
1921-22	*59,816,722*	*40,697,004*	*19,119,718*	*19,132,226*
1922-23	*59,816,669*	*40,644,352*	*19,172,317*	*19,184,825*
1923-24	*59,820,032*	*40,696,304*	*19,123,728*	*19,136,227*
1924-25	*59,820,838*	*40,532,726*	*19,288,112*	*19,300,621*
Patiala				
1920-21	3,794,780	...	3,794,780	3,794,780
1921-22	3,794,788	...	3,794,788	3,794,788
1922-23	3,794,795	...	3,794,795	3,794,795
1923-24	3,794,795	...	3,794,795	3,794,795
1924-25	3,794,806	...	3,794,806	3,794,806

See explanations given in the footnotes (page 8)

(*a*) *Column 2.*—As there has been no revenue survey so far, this column states the area of the State according to the best available information. *Column 3* states the areas of jagir and muafi villages, the boundaries of which have been demarcated, but for which the statistics required for other tables are not available. *Columns 4 and 5.*—In the absence of any revenue survey data, the figures in column 5 are repeated in column 4.

(*b*) *Column 5* states the area held by jagirdars and udakdars, as well as the muafi plots in khalsa villages for which no separate record is maintained.

Table I—*continued*

No. 5—AREA (in acres) OF EACH STATE—*continued*

State	Area according to professional survey	Deduct—Area for which no returns exist	Net area by professional survey	Corresponding area in village papers
1	2	3	4	5
Jind				
1920-21	852,613	...	852,613	852,613
1921-22	852,613	...	852,613	852,613
1922-23	852,613	...	852,613	852,613
1923-24	852,613	...	852,613	852,613
1924-25	852,613	...	852,613	852,613
Nabha				
1920-21	620,437	...	620,437	620,437
1921-22	620,491	...	620,491	620,491
1922-23	620,492	...	620,492	620,492
1923-24	620,492	...	620,492	620,492
1924-25	617,977	...	617,977	617,977
Bahawalpur (a)				
1920-21	12,700,000	9,405,706	3,294,294	3,294,520
1921-22	12,700,000	9,404,671	3,295,329	3,295,329
1922-23	12,700,000	9,409,597	3,290,403	3,290,403
1923-24	12,700,000	9,409,161	3,290,839	3,290,839
1924-25	12,700,000	9,408,635	3,291,365	3,291,365
Sirmur				
1920-21	631,701	...	631,701	631,701
1921-22	632,054	...	632,054	632,054
1922-23	632,163	...	632,163	632,163
1923-24	632,188	...	632,188	632,188
1924-25	632,194	...	632,194	632,194
Kapurthala				
1920-21	420,367	...	420,367	420,367
1921-22	420,692	...	420,692	420,692
1922-23	420,690	...	420,690	420,690
1923-24	431,690	...	431,690	431,690
1924-25	418,175	...	418,175	418,175
Malerkotla (b)				
1920-21	106,955	...	106,955	106,357
1921-22	106,955	...	106,955	106,357
1922-23	106,955	...	106,955	106,357
1923-24	106,955	...	106,955	106,362
1924-25	106,955	...	106,955	106,363
Faridkot				
1920-21	411,520	...	411,520	405,249
1921-22	411,520	...	411,520	405,249
1922-23	411,520	...	411,520	405,267
1923-24	411,520	...	411,520	405,267
1924-25	411,520	...	411,520	405,289
Loharu				
1920-21	143,375	...	143,375	143,375
1921-22	143,375	...	143,375	143,375
1922-23	143,376	...	143,376	143,376
1923-24	143,376	...	143,376	143,376
1924-25	143,378	...	143,378	143,378
Bilaspur(d)				
1920-21	...	...	...	...
1921-22	...	...	...	...
1922-23	288,665	...	288,665	289,470
1923-24	288,665	...	288,665	289,601
1924-25	288,665	...	288,665	289,619
Total Punjab Agency States (e)				
1920-21	(c)	(c)	(c)	(c)
1921-22	(c)	(c)	(c)	(c)
1922-23	*19,971,269*	*9,409,597*	*10,561,672*	*10,555,626*
1923-24	*19,982,294*	*9,409,161*	*10,573,133*	*10,567,223*
1924-25	*19,966,283*	*9,408,635*	*10,557,648*	*10,551,759*

See explanations given in the footnotes (page 8).

(a) *Column 3* states unsurveyed areas.

(b) *Column 2* states the area of the State according to Settlement records.

(c) Included in "Total Punjab States."

(d) Formerly included in the Simla Hill States.

(e) Constituted of the Punjab States as a separate agency having direct political relationship with the Government of India

Table I—*continued*

No. 5—AREA (in acres) OF EACH STATE—*continued*

STATE	Area according to professional survey	Deduct—Area for which no returns exist	Net area by professional survey	Corresponding area in village papers
1	2	3	4	5
Kalsia				
1920-21	122,633	...	122,633	122,633
1921-22	122,651	...	122,651	122,651
1922-23	122,560	...	122,560	122,560
1923-24	122,573	...	122,573	122,573
1924-25	122,307	...	122,307	122,307
Pataudi				
1920-21	33,925	...	33,925	33,705
1921-22	33,925	...	33,925	33,705
1922-23	33,925	...	33,925	33,705
1923-24	33,925	...	33,925	33,705
1924-25	33,925	...	33,925	33,705
Dujana				
1920-21	56,663	...	56,663	56,410
1921-22	56,663	...	56,663	56,739
1922-23	56,663	...	56,663	56,739
1923-24	56,663	...	56,663	56,986
1924-25	56,663	...	56,663	56,986
Simla Hill States (*a*)				
1920-21	768,304	...	768,304	785,305
1921-22	598,032	...	598,032	615,681
1922-23	599,592	...	599,592	618,022
1923-24	599,592	...	599,592	618,644
1924-25	775,902	...	775,902	795,756
Total Punjab States				
1920-21	*20,663,273*	*9,405,706*	*11,257,567*	*11,267,452*
1921-22	*20,493,759*	*9,404,671*	*11,089,088*	*11,099,724*
1922-23 (*b*)	*812,740*	...	*812,740*	*831,026*
1923-24	*812,753*	...	*812,753*	*831,908*
1924-25	*988,797*	...	*988,797*	*1,008,754*
Jath				
1920-21	570,893	...	570,893	570,893
1921-22	570,893	...	570,893	570,893
1922-23	627,452	...	627,452	627,452
1923-24	627,452	...	627,452	627,452
1924-25	627,452	...	627,452	627,452
Phaltan				
1920-21	254,038	...	254,038	254,038
1921-22	254,038	...	254,038	254,038
1922-23	254,038	...	254,038	254,038
1923-24	254,038	...	254,038	254,038
1924-25	254,038	...	254,038	254,038

See explanations given in the footnotes (page 8).

(*a*) Statistics are furnished by certain States of this group, namely, Bashahr, Jubbal, Theog, Kumbarsain, Khaneti, Baghal, Ghund, Mehlog, Baghat, Madhan, Koti, Keonthal, Bija, Dhami, Darkoti, Kuthar and Nalagarh. These represent about 93 per cent. of the aggregate area of all the States comprised in the group. The returns, however, relate generally to the settled portions of the reporting States.

(*b*) Difference due to the exclusion of figures of certain States which have been shown under "Total Punjab Agency States" owing to administrative changes.

Table I—*concluded*

No. 5—AREA (in acres) OF EACH STATE—*concluded*

STATE	Area according to professional survey	Deduct – Area for which no returns exist	Net area by professional survey	Corresponding area in village papers
1	2	3	4	5
Aundh				
1920-21	320,967	9,065	311,902	311,902
1921-22	320,967	9,065	311,902	311,902
1922-23	320,967	9,065	311,902	311,902
1923-24	320,967	9,065	311,902	311,902
1924-25	320,967	9,065	311,902	311,902
Sachin				
1920-21	28,641	...	28,641	28,641
1921-22	28,641	...	28,641	28,641
1922-23	28,641	...	28,641	28,641
1923-24	28,639	...	28,639	28,639
1924-25	28,639	...	28,639	28,639
Bhavnagar				
1920-21	1,807,810	542,937	1,264,873	1,264,873
1921-22	1,807,810	541,105	1,266,705	1,348,808
1922-23	1,807,810	539,469	1,268,341	1,136,917
1923-24 (*a*)	1,807,810	539,469	1,268,341	1,136,917
1924-25 (*a*)	1,807,810	539,469	1,268,341	1,136,917
Dharampur				
1920-21	449,757	80,565	369,192	369,192
1921-22	449,757	70,709	379,048	379,048
1922-23	449,757	67,144	382,613	382,613
1923-24	449,757	67,192	382,565	382,565
1924-25	449,757	67,122	382,635	382,635
Total Bombay States				
1920-21	*3,432,106*	*632,567*	*2,799,539*	*2,799,539*
1921-22	*3,432,106*	*620,879*	*2,811,227*	*2,893,330*
1922-23	*3,488,665*	*615,678*	*2,872,987*	*2,741,563*
1923-24	*3,488,663*	*615,726*	*2,872,937*	*2,741,513*
1924-25	*3,488,663*	*615,656*	*2,873,007*	*2,741,583*
Benares				
1920-21	574,456	196,884	377,572	377,572
1921-22	574,456	196,846	377,610	377,610
1922-23	574,456	196,742	377,714	377,714
1923-24	574,456	196,635	377,821	377,821
1924-25	574,456	196,565	377,891	377,891
Rampur				
1920-21	571,226	...	571,226	572,253
1921-22	571,226	...	571,226	572,428
1922-23	571,226	...	571,226	572,127
1923-24	571,226	...	571,226	572,428
1924-25	571,226	...	571,226	572,428
Tehri Garhwal				
1920-21	2,880,000	...	2,880,000	2,880,000
1921-22	2,880,000	...	2,880,000	2,880,000
1922-23	2,880,000	...	2,880,000	2,880,000
1923-24	2,880,000	...	2,880,000	2,880,000
1924-25	2,588,404	...	2,588,404	2,588,404
Total United Provinces States				
1920-21	*4,025,682*	*196,884*	*3,828,798*	*3,829,825*
1921-22	*4,025,682*	*196,846*	*3,828,836*	*3,830,038*
1922-23	*4,025,682*	*196,742*	*3,828,940*	*3,830,141*
1923-24	*4,025,682*	*196,635*	*3,829,047*	*3,830,249*
1924-25	*3,734,086*	*196,565*	*3,537,521*	*3,538,723*
Total				
1920-21	252,540,302	119,791,219	132,749,173	132,969,410
1921-22	254,038,121	119,840,183	134,197,938	134,495,730
1922-23	254,437,394	120,049,409	134,387,985	134,548,697
1923-24	255,086,820	120,474,055	134,612,765	134,799,285
1924-25	254,988,193	122,019,365	132,968,828	132,807,879

(*a*) Repeated from 1922-23 return, later information not being available.

Table II

No. 6—CLASSIFICATION OF THE AREA (in acres) OF EACH STATE

STATE	Forests	Not available for cultivation	Culturable waste other than fallow	Current fallows	Net area sown	Total
1	2	3	4	5	6	7
Hyderabad						
1920-21	6,075,157	2,675,971	1,653,307	7,813,612	20,253,907	38,242,328(*a*)
1921-22	6,118,516	2,494,130	1,038,038	2,980,525	26,404,255	39,835,542(*b*)
1922-23	6,116,516	2,750,819	696,466	3,083,268	26,393,842	39,916,193(*c*)
1923-24	6,285,845	2,571,856	691,117	2,683,500	26,492,538	39,982,076(*d*)
1924-25	6,269,548	2,372,106	861,100	2,998,445	27,003,665	39,504,864
Mysore						
1920-21	2,311,215	6,530,530	747,017	1,906,631	5,952,098	17,447,491
1921-22	2,373,676	6,477,268	748,413	1,789,412	6,054,610	17,443,379
1922-23	2,432,017	6,406,230	788,979	1,786,307	6,123,998	17,537,531
1923-24	1,830,442	7,144,770	690,237	2,044,645	5,909,243	17,619,337
1924-25	1,766,403	7,086,578	690,014	1,741,663	6,268,131	17,552,789
Baroda						
1920-21	436,536	853,130	788,477	...	3,038,401	5,116,544
1921-22	436,921	833,837	789,252	...	3,058,461	5,118,471
1922-23	436,943	850,272	726,928	...	3,139,193	5,153,336
1923-24	436,899	979,849	836,455	...	3,010,570	5,263,773
1924-25	436,984	1,000,146	718,425	...	3,133,431	5,288,986
Gwalior						
1920-21	1,275,258	3,555,982	3,102,379	729,877	4,106,396	12,769,892
1921-22	1,323,031	3,550,708	3,109,050	576,136	4,238,772	12,797,697
1922-23	1,351,984	3,533,429	1,329,743	2,309,360	4,284,644	12,809,160
1923-24	1,427,620	3,491,511	1,295,991	2,321,769	4,267,838	12,804,729
1924-25	1,560,741	3,378,933	2,540,468	1,121,942	4,207,953	12,810,037
Kashmir						
1920-21	1,973,925	1,816,839	811,960	374,632	1,714,163	6,691,519
1921-22	1,970,570	1,824,909	847,657	445,291	1,597,097	6,685,524
1922-23	1,983,616	1,805,445	848,905	359,083	1,673,468	6,670,517
1923-24	1,941,751	1,840,725	818,876	270,465	1,802,014	6,673,831
1924-25	1,989,843	1,818,905	780,855	362,482	1,726,093	6,678,178
Pudukkottai						
1920-21	26,007	191,494	35,983	83,479	383,873	720,836
1921-22	23,642	193,280	34,868	133,267	336,300	721,357
1922-23	24,043	192,901	33,504	90,808	380,076	721,332
1923-24	23,810	192,648	32,849	146,646	325,615	721,568
1924-25	23,745	192,682	32,020	139,663	333,456	721,566
Banganapalle						
1920-21	...	18,576	7,594	12,917	100,824	139,911
1921-22	...	18,551	7,860	10,709	102,781	139,901
1922-23	...	18,488	8,162	11,346	101,902	139,898
1923-24	...	18,383	7,957	9,650	102,920	139,910
1924-25	...	18,246	7,987	8,532	105,118	139,865(*f*)
Sandur						
1920-21	5,027	3,920	1,838	2,595	11,161	24,541
1921-22	5,027	3,918	1,964	2,525	11,107	24,541
1922-23	540	3,510	830	2,510	8,792	24,541(*e*)
1923-24	540	3,518	908	2,375	8,846	24,546(*e*)
1924-25	540	3,643	949	2,084	8,983	24,558(*e*)

Column 2.—The definition of the term "forests" is as follows:—"Any land classed or administered as forest under any legal enactment dealing with forests." Any cultivated areas existing within such forests may be excluded and entered in column 6 (net area sown), an explanation being given in a note.

Column 3 includes all land absolutely barren, and also all land covered by buildings, water, roads, or otherwise appropriated to uses other than agriculture.

Column 4 includes groves not classed in the area sown. Areas under bamboos and thatching grass, when not forming parts of forest areas, are included in this column.

(*a*) The difference of 229,626 acres between this figure and the sum of those in the preceding columns is due to the overlapping of areas in columns 3, 4, 5 and 6 with column 2 in Mahbubnagar and Warangal districts.

(*b*) The difference of 929,842 acres between this figure and the sum of those in the preceding columns is due to the overlapping of areas in columns 3, 4, 5 and 6 with column 2 in Mahbubnagar and Warangal districts and includes 1,729,920 acres in Atrafi Balda districts for which details are not available.

(*c*) The difference of 854,639 acres between this figure and the sum of those in the preceding columns is due to the overlapping of areas in columns 3, 4, 5 and 6 with column 2 in Mahbubnagar and Warangal districts and includes 1,729,920 acres in Atrafi Balda districts for which details are not available.

(*d*) The difference of 472,700 acres between the figure and the sum of those in the preceding columns is due to the overlapping of areas in columns 3, 4, 5 and 6 with column 2 in Warangal district and includes 1,729,920 acres in Atrafi Balda district for which details are not available.

(*e*) The figure includes 8,359 acres for which details are not available.

(*f*) The figure excludes 18 acres cultivated out of unsurveyed block.

Table II—*continued*

No. 6—CLASSIFICATION OF THE AREA (in acres) OF EACH STATE—*continued*

STATE	Forests	Not available for cultivation	Culturable waste other than fallow	Current fallows	Net area sown	Total
1	2	3	4	5	6	7
Cochin (a)						
1920-21	66,390	68,603	1,445	9,550	493,853	639,841
1921-22	67,390	67,853	1,249	8,739	494,610	639,841
1922-23	65,287	65,663	1,229	6,065	498,535	636,779
1923-24	64,697	63,725	1,227	6,229	500,919	636,797
1924 25	64,715	63,415	1,218	6,496	500,953	636,797
Travancore						
1920-21	448,899	271,826	987,924	149,386	1,951,772	3,809,807
1921-22	439,586	332,324	964,864	123,232	1,935,785	3,795,791
1922-23	458,141	325,661	923,936	221,170	1,890,590	3,819,498
1923-24	409,648	329,379	928,660	189,586	1,991,982	3,849,255
1924-25	350,185	396,621	766,255	175,235	1,990,786	3,679,082
Total Madras States						
1920-21	*546,323*	*554,419*	*1,034,784*	*257,927*	*2,941,483*	*5,334,936*
1921-22	*535,645*	*615,926*	*1,010,805*	*278,472*	*2,880,583*	*5,321,431*
1922-23	*548,011*	*606,223*	*967,661*	*331,899*	*2,879,895*	*5,342,048*
1923-24	*498,695*	*607,653*	*971,601*	*354,486*	*2,931,282*	*5,372,076*
1924-25	*439,185*	*674,607*	*808,429*	*332,010*	*2,939,296*	*5,201,868*
Indore						
1920-21	505,830	675,834	496,536	883,645	1,902,135	4,463,980
1921-22	505,026	672,292	485,749	849,888	1,950,714	4,463,669
1922-23	527,130	648,585	464,998	830,234	2,001,959	4,472,906
1923-24	527,347	641,952	448,676	842,934	2,011,609	4,472,518
1924-25	295,358	452,870	340,051	567,074	1,475,602	3,130,955
Bhopal						
1920-21	1,250,823	238,996	864,812	415,144	1,302,825	4,072,600
1921-22	1,257,883	223,241	865,322	431,275	1,288,779	4,066,500
1922-23	1,080,244	206,671	422,812	740,757	1,245,094	3,695,578
1923-24	1,077,241	208,567	412,933	765,256	1,231,581	3,695,578
1924-25	1,076,499	204,506	407,117	757,028	1,245,201	3,690,351
Rajgarh						
1920-21	25,248	29,692	313,750	39,161	205,179	613,030
1921-22	25,248	29,692	314,105	32,514	211,471	613,030
1922-23	25,248	29,683	310,503	32,456	215,140	613,030
1923-24	29,191	29,692	223,284	115,562	215,301	613,030
1924-25	29,197	31,704	230,495	109,096	212,538	613,030
Narsingarh(b)						
1920-21	2,732	108,111	42,993	138,872	175,633	468,341
1921-22	2,732	106,414	39,168	143,805	176,222	468,341
1922-23	2,732	106,022	33,735	147,154	178,731	468,374
1923-24	2,732	108,001	29,579	148,721	179,341	468,374
1924-25	2,732	108,016	39,571	136,420	181,635	468,374

See explanations given in the footnotes (page 15).

(*a*) *Column 2* states the area of reserved forests within surveyed villages.

(*b*) *Column 2* states the areas of forests left unassessed. Forests in this State not having been demarcated, figures in columns 3 and 4 also include some forest areas. *Column 4* states areas of land left uncultivated for over three years of *bir* (grass lands) and of pasture lands. *Column 5*.—The maximum period for which land thrown out of cultivation is reckoned as fallow is three years.

Table II—*continued*

No. 6—CLASSIFICATION OF THE AREA (in acres) OF EACH STATE—*continued*

State	Forests	Not available for cultivation	Culturable waste other than fallow	Current fallows	Net area sown	Total
1	2	3	4	5	6	7
Barwani						
1920-21	694	122,253	13,207	42,305	227,451	405,910
1921-22	694	122,132	13,294	40,015	229,790	405,925
1922-23	694	122,052	13,306	34,381	235,507	405,940
1923-24	694	121,954	13,358	31,567	238,467	405,940
1924-25	694	121,889	13,194	26,281	244,046	406,104
Nagod						
1920-21	109,035	34,584	59,157	23,753	94,374	320,903
1921-22	109,035	34,584	51,960	24,028	101,296	320,903
1922-23	109,035	34,584	50,890	22,486	103,908	320,903
1923-24	109,035	34,584	42,133	24,067	111,084	320,903
1924-25	109,035	34,584	56,598	16,266	104,420	320,903
Total Central India States						
1920-21	*1,894,362*	*1,209,470*	*1,790,455*	*1,542,880*	*3,907,597*	*10,344,764*
1921-22	*1,900,618*	*1,188,355*	*1,769,598*	*1,521,525*	*3,958,272*	*10,338,368*
1922-23	*1,745,083*	*1,147,597*	*1,296,244*	*1,807,468*	*3,980,339*	*9,976,731*
1923-24	*1,746,240*	*1,144,750*	*1,169,863*	*1,928,107*	*3,987,383*	*9,976,343*
1924-25	*1,513,515*	*953,569*	*1,087,026*	*1,612,165*	*3,463,442*	*8,629,717*
Bikaner						
1920-21	...	101,874	2,084,300	1,143,702	747,868	4,077,744
1921-22	...	114,841	2,054,678	789,475	1,142,400	4,101,394
1922-23	...	115,301	2,055,385	703,202	1,255,752	4,129,640
1923-24	3,725	115,301	2,030,668	173,938	1,806,008	4,129,640
1924-25	3,725	112,880	2,252,443	524,162	1,348,507	4,241,717
Marwar						
1920-21	186,527	425,961	522,862	1,505,644	715,267	3,356,261
1921-22	186,527	425,961	522,862	1,545,920	674,991	3,356,261
1922-23	186,527	425,961	522,862	1,118,643	1,102,268	3,356,261
1923-24	186,527	425,961	522,862	1,510,865	710,046	3,356,261
1924-25	186,527	425,961	522,862	1,439,226	781,685	3,356,261
Jaipur						
1920-21	148,055	457,348	480,773	490,402	693,554	2,270,132
1921-22	148,055	457,348	480,773	421,008	762,948	2,270,132
1922-23	148,055	457,348	481,273	408,525	774,931	2,270,132
1923-24	148,055	457,348	481,273	386,942	796,514	2,270,132
1924-25	148,055	457,348	481,273	354,057	829,399	2,270,132
Kishangarh(a)						
1920-21	30,967	...	...	...	34,833	65,800
1921-22	30,967	...	...	...	26,598	57,565
1922-23	30,967	...	...	...	27,285	58,252
1923-24	30,867	...	...	...	36,470	67,337
1924-25	30,867	...	...	...	56,938	87,805
Alwar						
1920-21	247,773	406,749	165,960	240,540	691,087	1,752,109
1921-22	248,946	406,576	174,991	138,748	781,895	1,751,156
1922-23	248,863	408,629	182,128	107,960	804,769	1,752,349
1923-24	189,111	400,067	185,583	105,066	802,050	1,681,882
1924-25	196,493	400,937	187,001	95,785	822,139	1,702,355
Bharatpur						
1920-21	113,852	142,985	172,594	318,913	527,572	1,275,916
1921-22	113,480	144,273	189,823	109,882	718,458	1,275,916
1922-23	114,038	142,798	189,028	88,808	741,244	1,275,916
1923-24	113,526	143,677	220,993	82,695	715,016	1,275,907
1924-25	114,158	147,789	217,551	93,287	703,132	1,275,917

(*a*) ***Column 2*** **states the preserved forests in the khalsa areas exclusive of the jagir and other alienated lands.**

Table II—*continued*

No. 6—CLASSIFICATION OF THE AREA (in acres) OF EACH STATE—*continued*

State	Forests	Not available for cultivation	Culturable waste other than fallow	Current fallows	Net area sown	Total
1	2	3	4	5	6	7
Jhalawar						
1920-21	4,227	86,477	168,740	13,294	92,770	365,508
1921-22	4,227	86,366	168,667	9,630	93,943	362,833
1922-23	4,227	87,133	172,454	7,197	101,939	372,950
1923-24	4,227	87,139	175,214	8,327	102,217	377,124
1924-25	4,227	87,256	175,259	7,530	105,614	379,886
Tonk						
1920-21	49,200	318,107	391,642	136,451	382,058	1,277,458
1921-22	51,814	316,076	394,082	126,433	384,303	1,272,708
1922-23	53,589	317,068	401,733	114,394	396,364	1,283,148
1923-24	53,388	313,772	403,418	115,070	390,311	1,275,959
1924-25	53,197	315,524	392,307	116,120	407,247	1,284,395
Kotah						
1920-21	(a)	972,335	957,973	97,978	1,053,771	3,082,057
1921-22		970,391	971,043	85,437	1,055,255	3,082,126
1922-23		969,335	979,899	65,767	1,070,341	3,085,342
1923-24		969,146	987,369	67,698	1,063,857	3,088,070
1924-25		971,222	987,043	54,339	1,075,634	3,088,238
Bundi						
1920-21	189,053	186,315	162,516	152,945	164,571	862,400
1921-22	189,053	185,915	163,734	153,943	169,755	862,400
1922-23	189,053	185,440	168,222	143,072	175,313	861,100
1923-24	189,153	186,353	138,249	164,838	195,587	874,180
1924-25	189,153	186,353	165,268	133,868	199,538	874,180
Dholpur						
1920-21	...	361,892	23,431	129,633	224,779	739,735
1921-22	...	359,766	23,721	120,671	235,577	739,735
1922-23	...	359,712	24,065	110,390	245,568	739,735
1923-24	...	359,446	25,692	119,199	235,398	739,735
1924-25	...	360,567	25,784	105,879	247,505	739,735
Total Rajputana States						
1920-21	*969,654*	*3,460,043*	*5,130,791*	*4,236,502*	*5,328,130*	*19,125,120*
1921-22	*973,069*	*3,467,513*	*5,144,374*	*3,501,147*	*6,046,123*	*19,132,226*
1922-23	*975,319*	*3,468,725*	*5,177,049*	*2,867,958*	*6,695,774*	*19,184,825*
1923-24	*918,579*	*3,458,210*	*5,171,326*	*2,734,638*	*6,853,474*	*19,136,227*
1924-25	*926,402*	*3,465,837*	*5,406,791*	*2,924,253*	*6,577,338*	*19,300,621*
Patiala						
1920-21	68,583	262,784	579,612	1,033,780	1,850,021	3,794,780
1921-22	68,583	287,018	526,146	489,995	2,423,046	3,794,788
1922-23	68,583	317,897	466,851	183,463	2,758,001	3,794,795
1923-24	68,529	262,531	502,945	284,790	2,676,000	3,794,795
1924-25	68,488	262,210	525,797	269,574	2,668,737	3,794,806
Jind						
1920-21	3,027	42,437	55,657	243,617	507,875	852,613
1921-22	3,027	42,595	56,831	90,651	659,509	852,613
1922-23	3,027	42,245	61,925	94,863	650,553	852,613
1923-24	3,027	42,587	60,028	118,368	628,605	852,613
1924-25	3,027	42,287	59,826	75,989	671,484	852,613
Nabha						
1920-21	16,233	36,238	61,342	249,405	257,219	620,437
1921-22	16,233	36,206	61,361	152,075	354,616	620,491
1922-23	16,235	35,891	61,380	64,659	442,327	620,492
1923-24	15,522	36,013	62,233	84,429	422,265	620,492
1924-25	13,003	35,906	65,186	91,398	412,484	617,977

(*a*) Included in column 3.

Table II—*continued*

No. 6—CLASSIFICATION OF THE AREA (in acres) OF EACH STATE—*continued*

State	Forests	Not available for cultivation	Culturable waste other than fallow	Current fallows	Net area sown	Total
1	2	3	4	5	6	7
Bahawalpur						
1920-21	140,728	752,113	955,666	514,191	931,822	3,294,520
1921-22	138,455	760,205	975,791	278,000	1,142,878	3,295,329
1922-23	139,927	743,192	754,211	387,997	1,265,076	3,290,403
1923-24	152,000	736,474	909,480	352,472	1,140,413	3,290,839
1924-25	149,311	739,779	895,006	315,670	1,191,599	3,291,365
Sirmur						
1920-21	196,371	289,679	47,102	2,223	96,326	631,701
1921-22	196,394	289,345	47,474	2,110	96,431	632,054
1922-23	196,112	289,732	47,826	1,967	96,526	632,163
1923-24	195,579	289,935	47,952	1,898	96,824	632,188
1924-25	195,332	290,059	47,833	1,706	97,264	632,194
Kapurthala						
1920-21	5,389	98,430	36,560	45,822	234,166	420,367
1921-22	6,393	82,524	52,201	24,654	254,920	420,692
1922-23	6,393	80,922	53,132	22,914	257,329	420,690
1923-24	1,004	78,272	70,941	21,808	259,665	431,690
1924-25	1,004	69,232	80,272	8,920	258,747	418,175
Malerkotla						
1920-21	...	6,598	9,183	22,863	67,713	106,357
1921-22	...	6,604	9,579	8,884	81,290	106,357
1922-23	...	6,635	9,066	7,817	82,839	106,357
1923-24	...	6,607	9,262	3,167	87,326	106,362
1924-25	...	6,613	9,655	7,028	83,067	106,363
Faridkot						
1920-21	...	19,096	15,098	102,220	268,835	405,249
1921-22	...	19,096	15,003	67,129	304,021	405,249
1922-23	...	18,523	13,979	6,714	366,051	405,267
1923-24	...	18,607	13,792	8,989	363,879	405,267
1924-25	...	18,779	13,781	25,955	346,754	405,269
Loharu						
1920-21	...	2,690	89,010	9,688	41,987	143,375
1921-22	...	2,689	76,215	9,688	54,783	143,375
1922-23	...	2,692	40,717	9,678	90,289	143,376
1923-24	...	2,694	42,171	9,690	88,821	143,376
1924-25	...	2,695	24,542	9,690	106,451	143,378
Bilaspur (c)						
1920-21	...	...	...	...	...	...
1921-22	...	...	...	...	...	...
1922-23	31,133	30,859	141,708	517	85,253	289,470
1923-24	31,133	31,621	140,538	613	85,696	289,601
1924-25	31,133	30,855	114,077	31,162	82,392	289,619
Total Punjab Agency States (a)						
1920-21	(b)	(b)	(b)	(b)	(b)	(b)
1921-22	(b)	(b)	(b)	(b)	(b)	(b)
1922-23	*461,410*	*1,568,588*	*1,650,795*	*780,589*	*6,094,244*	*10,555,626*
1923-24	*466,794*	*1,505,371*	*1,859,342*	*886,222*	*5,849,494*	*10,567,223*
1924-25	*461,298*	*1,498,415*	*1,835,975*	*837,092*	*5,918,979*	*10,551,759*

(a) See explanation given in the footnote (e) on page 12.
(b) Included in total Punjab States.
(c) See footnote (d) on page 12.

Table II-*continued*

No. 6—CLASSIFICATION OF THE AREA (in acres) OF EACH STATE—*continued*

State	Forests	Not available for cultivation	Culturable waste other than fallow	Current fallows	Net area sown	Total
1	2	3	4	5	6	7
Kalsia						
1920-21	12,650	22,039	17,961	11,738	58,245	122,633
1921-22	12,797	21,791	17,101	4,103	66,859	122,651
1922-23	12,797	21,697	16,705	3,596	67,765	122,560
1923-24	12,797	21,662	16,322	3,827	67,965	122,573
1924-25	12,797	21,567	16,326	5,834	65,783	122,307
Pataudi						
1920-21	...	2,471	3,717	5,319	22,198	33,705
1921-22	...	2,441	3,954	1,539	25,771	33,705
1922-23	...	2,439	3,655	769	26,842	33,705
1923-24	...	2,421	3,250	1,265	26,769	33,705
1924-25	...	2,427	3,193	751	27,334	33,705
Dujana						
1920-21	...	1,941	3,709	38,746	12,014	56,410
1921-22	...	1,941	6,973	2,561	45,264	56,739
1922-23	...	1,986	4,709	1,448	48,596	56,739
1923-24	...	2,297	4,675	3,160	46,854	56,986
1924-25	...	2,297	4,675	...	50,014	56,986
Simla Hill States(a)						
1920-21	122,795	50,026	359,120	11,852	241,512	785,305
1921-22	129,115	25,837	263,652	17,587	179,490	615,681
1922-23	129,140	26,194	265,059	17,669	179,960	618,022
1923-24	129,163	26,232	265,554	17,734	179,961	618,644
1924-25	155,464	47,141	324,816	32,380	235,955	795,756
Total Punjab States						
1920-21	*565,776*	*1,586,542*	*2,233,737*	*2,291,464*	*4,589,933*	*11,267,452*
1921-22	*570,997*	*1,578,592*	*2,112,281*	*1,148,976*	*5,688,878*	*11,099,724*
1922-23(b)	*141,937*	*52,316*	*290,128*	*23,482*	*323,163*	*831,026*
1923-24	*141,960*	*52,612*	*289,801*	*25,986*	*321,549*	*831,908*
1924-25	*168,261*	*73,432*	*349,010*	*38,965*	*379,086*	*1,008,754*
Jath						
1920-21	38,051	31,068	2,385	22,703	476,686	570,893
1921-22	37,824	31,143	2,066	18,703	481,157	570,893
1922-23	37,760	33,996	1,930	17,203	536,563	627,452
1923-24	37,129	34,424	2,583	141,057	412,259	627,452
1924-25	37,213	34,215	2,773	141,902	411,349	627,452
Phaltan						
1920-21	13,247	26,225	68	43,086	171,412	254,038
1921-22	13,245	26,081	68	43,671	170,973	254,038
1922-23	13,246	26,163	68	42,213	172,348	254,038
1923-24	13,227	26,182	68	46,649	167,912	254,038
1924-25	13,226	26,183	68	45,539	169,022	254,038
Aundh						
1920-21	3,248	29,377	2,096	79,939	197,242	311,902
1921-22	3,248	29,377	2,160	72,237	204,880	311,902
1922-23	3,248	29,377	2,291	76,361	200,625	311,902
1923-24	3,248	29,377	2,230	94,706	182,341	311,902
1924-25	3,248	29,377	1,986	86,972	190,319	311,902
Sachin						
1920-21	...	1,825	4,825	724	21,267	28,641
1921-22	...	1,843	4,833	722	21,243	28,641
1922-23	...	1,843	4,832	722	21,244	28,641
1923-24	...	1,883	4,811	662	21,280	28,639
1924-25	...	1,889	4,813	591	21,346	28,639

(*a*) See explanations given in the footnote (*a*) on page 13.
(*b*) See footnote (*b*) on page 13.

Table II—*concluded*

No. 6—CLASSIFICATION OF THE AREA (in acres) OF EACH STATE—*concluded*

State	Forests	Not available for cultivation	Culturable waste other than fallow	Current fallows	Net area sown	Total
1	2	3	4	5	6	7
Bhavnagar						
1920-21	6,968	59,671	405,115	40,739	752,380	1,264,873
1921-22	6,968	59,671	405,051	17,579	859,539	1,348,808
1922-23	6,968	9,546	405,049	15,734	699,620	1,136,917
1923-24 (*f*)	6,968	9,546	405,049	15,734	699,620	1,136,917
1924-25 (*f*)	6,968	9,546	405,049	15,734	699,620	1,136,917
Dharampur						
1920-21	90,857	10,837	139,958	(*a*)	127,540	369,192
1921-22	90,857	12,766	139,181	(*a*)	136,244	379,048
1922-23	91,357	13,083	138,726	(*a*)	139,447	382,613
1923-24	91,357	13,025	142,264	(*a*)	135,919	382,565
1924-25	91,357	12,938	140,533	(*a*)	137,807	382,635
Total Bombay States						
1920-21	*152,371*	*159,003*	*554,447*	*187,191*	*1,746,527*	*2,799,539*
1921-22	*152,142*	*160,881*	*553,359*	*152,912*	*1,874,036*	*2,893,330*
1922-23	*152,579*	*114,008*	*552,896*	*152,233*	*1,769,847*	*2,741,563*
1923-24	*151,929*	*114,440*	*557,005*	*298,808*	*1,619,331*	*2,741,513*
1924-25	*152,012*	*114,148*	*555,222*	*290,738*	*1,629,463*	*2,741,583*
Benares						
1920-21	...	74,810	17,248	50,363	235,151	377,572
1921-22	...	74,087	17,076	43,026	243,421	377,610
1922-23	...	74,337	16,943	43,682	242,752	377,714
1923-24	...	74,363	16,863	42,275	244,320	377,821
1924-25	...	74,442	16,889	42,532	244,028	377,891
Rampur						
1920-21	1,442	126,231	7,452	83,937	353,191	572,253
1921-22	1,442	126,314	7,728	78,901	358,043	572,428
1922-23	1,442	127,195	7,698	79,629	356,465	572,427
1923-24	1,442	127,283	7,592	73,995	362,116	572,428
1924-25	1,442	123,206	7,580	72,165	368,035	572,428
Tehri Garhwal						
1920-21	1,367,320	1,207,680	299,954	(*a*)	5,046	2,880,000
1921-22	1,245,969	763,846	652,441	9,009	208,735	2,880,000
1922-23	1,245,969	763,846	651,330	10,049	208,806	2,880,000
1923-24	1,245,969	763,846	651,330	10,049	208,806	2,880,000
1924-25	1,365,238	426,425	338,230	175,735	282,776	2,588,404
Total United Provinces States						
1920-21	*1,368,762*	*1,408,721*	*324,654*	*134,300*	*593,388*	*3,829,825*
1921-22	*1,247,411*	*964,247*	*677,245*	*130,936*	*810,199*	*3,830,038*
1922-23	*1,247,411*	*965,378*	*675,971*	*133,360*	*808,021*	*3,830,141*
1923-24	*1,247,411*	*965,492*	*675,785*	*126,319*	*815,242*	*3,830,249*
1924-25	*1,366,680*	*624,073*	*362,699*	*290,432*	*894,839*	*3,538,723*
Total						
1920-21	17,569,339	23,810,650	18,172,008	19,475,016	54,172,023	132,969,410(*b*)
1921-22	17,602,596	23,156,366	17,800,072	12,525,332	62,611,286	134,495,730(*c*)
1922-23	17,592,826	23,269,030	15,001,765	13,635,008	64,166,428	134,548,697(*d*)
1923-24	17,094,165	23,877,239	15,027,399	13,674,945	63,859,958	134,799,285(*e*)
1924-25	17,050,872	23,060,749	15,996,014	12,550,187	64,141,716	132,807,879(*g*)

(*a*) Included under "Culturable waste other than fallow."
(*b*) See explanations given in footnote (*a*) on page 15.
(*c*) See explanations given in footnote (*b*) on page 15.
(*d*) See explanations given in footnotes (*c*) and (*e*) on page 15.
(*e*) See explanations given in footnotes (*d*) and (*e*) on page 15.
(*f*) See footnote on page 14.
(*g*) See explanations given in footnotes (*e*) and (*f*) on page 15.

Table III

No. 7—AREA (in acres) IRRIGATED AND CROPS IRRIGATED IN EACH STATE

State	Area irrigated from						Area	
	Government canals	Private canals	Tanks	Wells	Other sources	Total	Rice	Wheat
1	2	3	4	5	6	7	8	9
Hyderabad								
1920-21	46,976	24,305	345,591	262,395	129,313	808,580	392,653	25,625
1921-22	45,573	22,220	344,592	268,081	108,469	788,935	382,495	25,836
1922-23	62,386	7,740	490,140	328,561	109,667	998,494	512,518	81,713
1923-24	72,816	9,345	559,720	355,796	131,006	1,126,683	665,961	545,257
1924-25	76,798	63,018	580,680	396,797	143,228	1,260,521	685,239	501,373
Mysore								
1920-21	117,109	2,115	513,832	61,857	194,645	889,558	644,023	1,216
1921-22	117,250	1,789	519,654	69,949	187,558	896,200	674,561	1,430
1922-23	125,057	1,728	523,558	80,432	435,760	1,166,535	686,756	2,244
1923-34	124,609	11,920	465,544	87,001	510,064	1,199,138	634,108	1,036
1924-25	128,646	12,289	480,545	141,858	448,776	1,212,114	677,896	1,475
Baroda								
1920-21	999	...	2,150	131,038	1,324	135,511	4,526	85,857
1921-22	2,379	...	3,409	139,346	3,051	148,185	6,140	92,382
1922-23	1,624	...	2,468	139,753	3,074	146,919	5,967	85,300
1923-24	1,025	...	321	155,112	783	157,241	2,110	88,040
1924-25	915	...	59	115,334	64	116,372	2,054	52,281
Gwalior								
1920-21	...	44,921	13,503	160,079	4,123	222,626	8,929	90,744
1921-22	...	29,758	13,206	137,737	1,946	182,647	6,204	75,865
1922-23	...	37,577	17,429	146,654	2,012	203,672	9,252	84,797
1923-24	...	31,791	21,284	149,027	2,031	204,133	12,365	85,185
1924-25	...	24,341	22,771	136,119	2,299	185,530	14,649	72,052
Kashmir								
1920-21	121,797	489,556	4,534	8,398	70,580	694,865	372,395	80,994
1921-22	134,347	477,307	4,559	7,027	67,649	690,889	345,924	80,520
1922-23	48,152	572,250	4,576	7,208	9,888	642,074	374,826	82,427
1923-24	101,837	575,027	4,576	7,166	9,866	698,472	383,394	78,429
1924-25	102,056	564,113	4,567	7,192	17,351	695,279	389,115	72,447
Pudukkottai								
1920-21	367	35	147,025	62	...	147,489	142,522	...
1921-22	217	7	115,695	55	...	115,974	109,396	...
1922-23	314	34	137,854	55	...	138,257	133,798	...
1923-24	279	30	111,898	55	...	112,262	109,369	...
1924-25	264	31	114,357	...	...	114,652	111,482	...
Banganapalle								
1920-21	...	...	98	633	463	1,194	171	14
1921-22	...	...	176	681	486	1,343	226	30
1922-23	...	...	...	663	348	1,011	31	23
1923-24	...	...	197	652	297	1,146	63	5
1924-25	...	...	181	532	272	985	3	3
Sandur								
1920-21	...	...	5	250	...	255	...	...
1921-22	...	...	7	273	...	280	...	...
1922-23	...	...	8	293	...	301	1	1
1923-24	...	...	7	201	...	208	7	2
1924-25	...	...	...	150	...	150	...	...
Cochin								
1920-21	109,507	32,137	31,949	10,654	86,506	270,753	107,626	...
1921-22	109,515	32,137	32,048	11,012	106,455	291,167	139,718	...
1922-23	119,489	41,024	32,254	11,312	121,377	325,456	144,720	...
1923-24	120,794	41,587	32,272	11,483	119,849	325,985	143,318	...
1924-25	120,997	41,689	32,381	11,624	119,920	326,611	142,162	...

Columns 2 to 7 state the area actually irrigated during the year, areas sown more than once being counted once only.

OF CROPS IRRIGATED

Barley	Jowar	Bajra	Maize	Other cereals and pulses	Sugar-cane	Other food crops	Cotton	Other non-food crops	Total	State
10	11	12	13	14	15	16	17	18	19	20
										Hyderabad
426	593,378	27,128	88,207	146,466	20,030	47,680	48,905	44,191	1,434,689	1920-21
143	598,503	23,951	91,194	135,632	21,212	49,448	49,016	39,575	1,417,005	1921-22
1,999	184,828	125,172	47,316	271,480	27,436	62,336	50,648	12,459	1,377,905	1922-23
12,517	110,892	104,625	64,396	217,613	19,767	77,580	27,941	36,252	1,882,801	1923-24
14,216	468,283	265,894	49,326	899,595	19,524	114,899	69,886	146,987	3,235,222	1924-25
										Mysore
...	21,944	246	175	90,194	29,609	72,135	1,570	62,785	923,897	1920-21
...	20,209	328	259	79,778	31,910	56,183	481	48,667	913,806	1921-22
...	99,871	469	367	207,683	37,197	78,488	8,463	60,848	1,182,326	1922-23
...	103,187	4,335	6,502	294,817	34,704	62,289	13,252	42,676	1,196,906	1923- 24
...	28,296	2,408	1,396	154,470	26,725	100,663	1,267	74,660	(a) 1,069,256	1924-25
										Baroda
				12,715	2,429	15,419	...	12,883	133,829	1920-21
				13,699	2,958	12,744	...	21,069	148,992	1921-22
...	...	...	...	13,180	3,203	14,753	...	12,341	134,744	1922-23
				37,137	2,732	17,176	...	6,367	153,562	1923-24
				26,460	1,493	9,560	...	36,339	128,187	1924-25
										Gwalior
38,236	5,517	251	8,422	21,055	10,032	10,664	5,733	42,938	242,521	1920-21
26,947	181	10	6,489	20,804	9,777	9,163	2,563	37,977	195,980	1921-22
25,611	141	1	2,487	24,410	8,264	8,865	3,120	48,236	215,184	1922-23
26,461	151	2	2,093	20,241	9,203	9,402	4,362	45,913	215,378	1923-24
26,050	143	1	979	17,413	8,812	8,054	3,479	43,867	195,499	1924-25
										Kashmir
20,091	667	1,616	79,375	85,161	4,012	58,810	9,271	45,969	758,361	1920-21
24,222	1,665	2,531	87,289	87,004	3,653	78,365	8,365	31,272	750,810	1921-22
25,172	804	3,229	86,482	80,857	2,861	57,754	7,178	32,769	754,359	1922-23
19,616	1,025	2,277	77,723	74,922	3,607	61,748	6,970	30,865	740,576	1923-24
18,838	543	1,775	72,005	76,768	3,769	73,163	7,906	33,425	749,754	1924-25
										Pudukkottai
				3,237	...	1,650	...	80	147,489	1920-21
				2,375	...	4,017	...	186	115,974	1921-22
...	...	...	...	2,337	...	1,954	...	168	138,257	1922-23
				1,101	...	1,699	...	93	112,262	1923-24
				903	...	2,157	...	110	114,652	1924-25
										Banganapalle
2	65	20	128	314	...	307	1	172	1,194	1920-21
15	129	3	35	282	...	369	11	243	1,343	1921-22
14	77	...	32	263	...	315	1	255	1,011	1922-23
2	123	...	22	266	...	337	175	153	1,146	1923-24
...	36	...	...	14	...	444	97	388	985	1924-25
										Sandur
			...	46	...	36	...	173	255	1920-21
			...	51	...	42	...	187	280	1921-22
...	...	...	2	76	60	62	...	99	301	1922-23
			1	23	26	17	...	132	208	1923-24
			...	...	3	10	...	137	150	1924-25
										Cochin
...	2,971	430	...	115,856	650	40,914	3,075	42,954	314,476	1920-21
...	3,072	430	...	123,509	678	45,354	2,960	50,203	365,924	1921-22
...	3,060	440	...	124,699	681	45,182	2,925	49,051	370,758	1922-23
...	1,400	300	...	94,505	651	39,557	...	46,254	325,985	1923-24
...	1,300	400	...	97,330	261	40,798	...	44,360	326,611	1924-25

Columns 8 to 19 state the gross area of irrigated crops, areas sown more than once being counted as separate areas for each crop. This accounts for the excess in some cases of the total area of crops irrigated (column 19) over the total area irrigated (column 7).

(*a*) Figures under reference,

Table III—*continued*

No. 7—AREA (in acres) IRRIGATED AND CROPS IRRIGATED IN EACH STATE—*continued*

State	Area irrigated from						Area	
	Government canals	Private canals	Tanks	Wells	Other sources	Total	Rice	Wheat
1	2	3	4	5	6	7	8	9
Travancore								
1920-21	248,411	50,353	60,896	6,156	1,004,149	1,369,965	...	27
1921-22	248,086	70,723	104,911	6,578	973,402	1,403,700	...	27
1922-23	247,025	64,777	62,588	131,213	797,865	1,303,468	...	27
1923-24	268,852	65,814	58,997	6,923	959,605	1,360,191	...	27
1924-25	202,455	50,745	65,759	8,601	888,392	1,215,952	...	43
Total Madras States								
1920-21	*358,285*	*82,525*	*239,973*	*17,755*	*1,091,118*	*1,789,656*	*250,319*	*41*
1921-22	*357,818*	*102,867*	*252,837*	*18,599*	*1,080,343*	*1,812,464*	*249,340*	*57*
1922-23	*366,828*	*105,835*	*232,704*	*143,536*	*919,590*	*1,768,493*	*278,550*	*51*
1923-24	*389,925*	*107,431*	*203,371*	*19,314*	*1,079,751*	*1,799,792*	*252,757*	*34*
1924-25	*323,716*	*92,465*	*212,678*	*20,907*	*1,008,584*	*1,658,350*	*253,647*	*46*
Indore								
1920-21	....	...	2,603	40,912	2,462	45,977	617	20,747
1921-22	...	...	3,304	39,516	2,280	45,100	355	20,347
1922-23	...	...	2,949	40,390	2,638	45,977	333	21,024
1923-24	...	...	3,525	41,072	2,115	46,712	224	21,427
1924-25	...	...	2,310	30,124	1,707	34,141	59	14,863
Bhopal								
1920-21	...	...	1,532	14,487	3,187	19,206	...	9,767
1921-22	...	...	1,965	16,770	2,698	21,433	742	11,063
1922-23	...	...	1,410	9,222	2,196	12,828	441	4,325
1923-24	...	...	1,694	13,903	2,644	18,241	348	8,090
1924-25	...	101	1,764	11,055	1,970	14,890	262	6,488
Rajgarh								
1920-21	...	...	283	10,137	1,656	12,076	785	5,271
1921-22	...	...	303	10,103	1,650	12,056	500	5,731
1922-23	...	...	303	10,102	1,653	12,058	489	5,655
1923-24	...	...	303	10,167	1,696	12,166	348	4,896
1924-25	...	...	263	9,165	1,546	10,974	348	4,293
Narsingarh								
1920-21	...	...	44	6,594	545	7,183	...	3,911
1921-22	...	...	78	7,051	636	7,765	...	4,805
1922-23	...	...	16	7,126	709	7,851	...	5,206
1923-24	...	...	59	7,109	683	7,851	...	4,705
1924-25	...	...	23	5,850	309	6,182	...	3,245
Barwani								
1920-21	...	...	...	2,726	1,149	3,875	24	2,868
1921-22	...	...	...	3,162	1,536	4,698	16	3,308
1922-23	...	...	...	2,940	1,073	4,013	20	2,725
1923-24	...	...	...	2,481	880	3,361	11	2,280
1924-25	...	...	...	1,925	972	2,897	4	1,970
Nagod								
1920-21	...	...	...	569	...	569	...	59
1921-22	...	...	...	276	...	276	...	16
1922-23	...	...	...	236	...	236	...	3
1923-24	...	...	...	287	...	287	...	1
1924-25	...	...	...	243	...	243	...	...

OF CROPS IRRIGATED

Barley	Jowar	Bajra	Maize	Other cereals and pulses	Sugar-cane	Other food crops	Cotton	Other non-food crops	Total	State
10	11	12	13	14	15	16	17	18	19	20
										Travancore
...	...	...	...	470,644	...	787,363	...	158,849	1,416,883	1920-21
				481,384	...	804,184	...	150,366	1,435,961	1921-22
				515,621	...	731,240	...	76,836	1,323,724	1922-23
				506,236	...	761,267	...	86,549	1,354,079	1923-24
				559,037	...	620,997	...	106,397	1,286,474	1924-25
										Total Madras States
2	*3,036*	*450*	*128*	*590,097*	*650*	*830,270*	*3,076*	*202,228*	*1,880,297*	*1920-21*
15	*3,201*	*433*	*35*	*607,601*	*678*	*853,966*	*2,971*	*201,185*	*1,919,482*	*1921-22*
14	*3,137*	*440*	*34*	*642,996*	*741*	*778,753*	*2,926*	*126,409*	*1,834,051*	*1922-23*
2	*1,523*	*300*	*23*	*602,131*	*677*	*802,877*	*175*	*133,181*	*1,793,680*	*1923-24*
...	*1,336*	*400*	...	*657,284*	*264*	*664,406*	*97*	*151,392*	*1,728,872*	*1924-25*
										Indore
3,513	52	2	2,147	2,454	1,436	9,004	1,272	8,612	49,856	1920-21
2,407	48	3	1,827	2,572	1,967	8,796	450	9,391	48,163	1921-22
1,761	23	2	303	1,811	2,048	7,604	573	17,107	52,589	1922-23
3,667	15	5	415	2,494	2,205	8,346	1,022	9,611	49,431	1923-24
2,651	14	1	75	1,507	1,960	6,190	806	7,716	35,842	1924-25
										Bhopal
...	...	...	...	2,533	...	4,519	...	3,324	20,143	1920-21
72	...	...	901	6,841	2,944	108	27	783	23,481	1921-22
63	...	...	154	1,341	2,726	4,019	1	502	13,572	1922-23
52	...	...	103	2,387	3,074	4,256	3	654	18,967	1923-24
29	...	...	89	5,462	3,037	...	1	441	15,809	1924-25
										Rajgarh
455	...	...	2,717	46	597	392	1,358	455	12,076	1920-21
50	28	...	400	1,742	626	1,386	1,158	435	12,056	1921-22
59	28	...	410	1,809	599	1,291	1,042	676	12,058	1922-23
46	...	...	...	3,162	808	1,684	830	392	12,166	1923-24
66	...	...	...	2,264	737	1,462	1,411	393	10,974	1924-25
										Narsingarh
287				553	806	1,623	...	3	7,183	1920-21
215				691	707	1,342	...	5	7,765	1921-22
191	...	...	...	604	669	1,178	...	3	7,851	1922-23
253				611	748	1,528	...	6	7,851	1923-24
103				573	963	1,191	104	3	6,182	1924-25
										Barwani
3	...	...	361	534	53	379	...	64	4,286	1920-21
18	...	...	220	451	61	861	...	28	4,963	1921-22
4	...	...	671	279	45	1,068	...	71	4,883	1922-23
8	...	...	43	182	52	810	...	62	3,448	1923-24
2	...	...	19	343	29	505	...	106	2,978	1924-25
										Nagod
284					31	195	...	...	569	1920-21
39					24	197	...	...	276	1921-22
16	...	...	...	...	17	200	...	...	236	1922-23
19					18	249	...	...	287	1923-24
14					16	213	...	...	243	1924-25

See explanations given in the footnote (page 23).

Table III—*continued*

No. 7—AREA (in acres) IRRIGATED AND CROPS IRRIGATED IN EACH STATE—*continued*

STATE	AREA IRRIGATED FROM						AREA	
	Government canals	Private canals	Tanks	Wells	Other sources	Total	Rice	Wheat
1	2	3	4	5	6	7	8	9
Total Central India States								
1920-21	...	...	*4,462*	*75,425*	*8,999*	*88,886*	*1,426*	*42,623*
1921-22	...	...	*5,650*	*76,878*	*8,800*	*91,328*	*1,613*	*45,270*
1922-23	...	...	*4,678*	*70,016*	*8,269*	*82,963*	*1,283*	*38,938*
1923-24	...	...	*5,581*	*75,019*	*8,018*	*88,618*	*931*	*41,399*
1924-25	...	101	*4,360*	*58,362*	*6,504*	*69,327*	*673*	*30,859*
Bikaner								
1920-21	1,466	...	...	558	4,006	6,030	...	32
1921-22	3,696	...	...	462	5,542	9,700	...	755
1922-23	9,464	...	...	464	5,534	15,462	...	1,846
1923-24	14,908	...	...	365	10,140	25,413	...	4,116
1924-25	15,458	...	...	299	5,525	21,282	...	6,909
Marwar								
1920-21	16,830	...	2,204	71,693	7,752	98,479	...	62,187
1921-22	13,033	...	2,199	62,631	6,306	84,169	...	46,453
1922-23	13,033	...	2,199	62,631	6,306	84,169	...	62,070
1923-24	11,567	...	1,542	53,588	4,205	70,902	...	28,059
1924-25	11,106	...	1,532	64,012	4,193	80,843	...	48,445
Jaipur								
1920-21	19,990	1,516	5,643	170,693	33,038	230,880	...	33,047
1921-22	18,482	4,056	6,608	165,026	14,556	208,728	...	37,495
1922-23	17,859	4,370	6,425	176,324	21,173	226,151	...	42,700
1923-24	22,677	6,444	5,557	170,822	18,041	223,541	...	41,039
1924-25	21,521	5,444	5,881	215,314	14,954	263,114	...	43,582
Kishangarh								
1920-21	...	...	13,883	16,908	7,617	38,408	7	2,202
1921-22	...	...	13,719	16,332	5,021	35,072	...	2,442
1922-23	...	...	10,725	19,072	10,949	40,746	...	1,852
1923-24	...	...	13,795	14,208	6,259	34,262	4	2,369
1924-25	...	...	14,304	15,067	22,225	51,596	1	1,872
Alwar								
1920-21	...	...	19,451	116,711	4,257	140,419	...	30,988
1921-22	...	...	31,146	108,543	1,637	141,326	...	30,641
1922-23	...	...	31,830 (a)	112,505	2,512	146,847	...	32,904
1923-24	...	...	31,544	121,339	2,854	155,737	...	32,637
1924-25	...	...	66,376	98,249	1,014	165,639	...	35,139
Bharatpur								
1920-21	538	148	...	101,762	33,661	136,109	61	33,205
1921-22	544	...	...	92,809	71,812	165,165	17	49,817
1922-23	669	...	...	98,043	73,245	171,957	50	49,548
1923-24	719	...	...	97,085	72,128	169,932	38	51,496
1924-25	1,273	...	...	65,544	293,678	360,495	317	81,636
Jhalawar								
1920-21	...	...	464	8,074	...	8,538	...	1,545
1921-22	...	...	415	8,140	...	8,555	85	1,001
1922-23	...	...	366	8,557	...	8,923	100	1,938
1923-24	...	...	399	8,653	...	9,052	120	2,495
1924-25	...	...	402	8,755	...	9,157	92	2,394

(a) Includes areas irrigated from canals and bunds.

OF CROPS IRRIGATED

Barley	Jowar	Bajra	Maize	Other cereals and pulses	Sugar-cane	Other food crops	Cotton	Other non-food crops	Total	STATE
10	11	12	13	14	15	16	17	18	19	20
										Total Central India States
4,542	*52*	*2*	*5,225*	*6,120*	*2,923*	*16,112*	*2,630*	*12,458*	*94,113*	*1920-21*
2,801	*76*	*3*	*3,348*	*12,297*	*6,329*	*12,690*	*1,635*	*10,642*	*96,704*	*1921-22*
2,094	*51*	*2*	*1,538*	*5,844*	*6,104*	*15,360*	*1,616*	*18,359*	*91,189*	*1922-23*
4,045	*15*	*5*	*561*	*8,836*	*6,905*	*16,873*	*1,855*	*10,725*	*92,150*	*1923-24*
2,865	*14*	*1*	*183*	*10,149*	*6,742*	*9,561*	*2,322*	*8,659*	*72,028*	*1924-25*
										Bikaner
...	...	...	...	4,380	...	222	...	1,396	6,030	1920-21
824	970	2,923	4	1,044	...	1,425	...	1,755	9,700	1921-22
1,714	915	2,914	7	3,815	...	1,149	...	3,102	15,462	1922-23
2,689	1,493	3,066	26	2,480	5	4,753	12	5,766	24,406	1923-24
2,650	1,147	278	5	2,089	...	4,760	...	3,444	21,282	1924-25
										Marwar
...	...	...	...	32,164	...	1,405	...	2,723	98,479	1920-21
				33,321	...	1,554	...	2,841	84,169	1921-22
				17,854	...	1,554	...	2,691	84,169	1922-23
				24,388	...	2,668	...	5,787	70,902	1923-24
				23,952	...	2,651	...	5,795	80,843	1924-25
										Jaipur
...	...	...	...	136,767	...	36,586	...	24,480	230,880	1920-21
				124,995	...	35,077	...	11,161	208,728	1921-22
				129,703	...	32,874	...	20,874	226,151	1922-23
				132,473	...	35,122	...	14,907	223,541	1923-24
				144,876	...	56,690	...	17,966	263,114	1924-25
										Kishangarh
10,124	4,339	3,117	5,156	2,316	...	2,375	7,352	1,420	38,408	1920-21
7,879	4,894	13	14,977	...	...	...	4,867	...	35,072	1921-22
8,677	6,956	649	12,900	1,538	...	1,925	6,180	69	40,746	1922-23
7,750	5,897	3,661	4,124	1,334	...	1,521	6,856	746	34,262	1923-24
9,891	8,222	7,204	4,175	8,243	...	2,201	6,503	3,284	51,596	1924-25
										Alwar
...	...	...	...	123,601	...	8,313	...	3,351	166,253	1920-21
				101,578	...	9,525	...	4,359	146,103	1921-22
				94,338	...	7,051	...	2,580	136,873	1922-23
				105,126	...	8,986	...	1,883	148,632	1923-24
				151,433	...	8,917	...	908	196,397	1924-25
										Bharatpur
52,057	2,397	5,073	395	13,912	1,004	16,703	11,098	8,368	144,273	1920-21
49,085	4,398	6,440	502	37,991	908	11,031	6,453	10,897	177,539	1921-22
54,306	5,458	7,272	622	37,125	489	14,209	7,202	12,477	188,758	1922-23
45,058	5,624	3,535	394	35,622	385	22,683	6,771	13,061	184,667	1923-24
48,042	48,127	37,697	262	132,940	477	37,082	15,774	68,535	470,889	1924-25
										Jhalawar
...	...	...	...	7,824	...	561	...	3,780	13,710	1920-21
659	290	41	6,641	551	46	528	328	2,610	12,780	1921-22
606	266	32	6,669	541	24	644	520	4,138	15,418	1922-23
898	230	14	6,267	361	41	876	833	3,865	16,000	1923-24
716	209	68	5,259	511	68	955	1,393	3,385	15,050	1924-25

Table III—*continued*

No. 7—AREA (in acres) IRRIGATED AND CROPS IRRIGATED IN EACH STATE—*continued*

STATE	AREA IRRIGATED FROM						AREA	
	Government canals	Private canals	Tanks	Wells	Other sources	Total	Rice	Wheat
1	2	3	4	5	6	7	8	9
Tonk								
1920-21	...	...	1,297	34,505	548	36,350	9	8,279
1921-22	...	...	791	33,200	690	34,681	25	7,605
1922-23	...	...	900	31,146	667	32,713	33	8,004
1923-24	...	...	1,627	29,509	547	31,683	51	7,126
1924-25	...	...	1,698	29,735	593	32,026	33	8,602
Kotah								
1920-21	18,767	(a)	(b)	50,832	(b)	69,599	...	13,665
1921-22	754			51,136		51,890	...	13,714
1922-23	4,922			51,885		56,807	...	14,117
1923-24	9,557			52,051		61,608	...	16,628
1924-25	5,319			51,073		56,392	...	14,689
Bundi								
1920-21	...	...	854	28,194	2,657	31,705	230	4,465
1921-22	...	...	1,043	29,802	2,715	33,560	718	9,080
1922-23	...	...	1,008	30,451	3,018	34,477	521	9,283
1923-24	...	...	2,306	26,613	3,381	32,300	449	5,131
1924-25	...	...	913	31,659	3,681	36,253	466	8,298
Dholpur								
1920-21	...	1,976	523	46,396	282	49,177	256	12,262
1921-22	...	1,852	611	40,815	173	43,451	81	14,014
1922-23	...	2,391	194	37,686	137	40,408	350	17,213
1923-24	...	3,063	215	44,938	132	48,353	445	17,753
1924-25	...	2,629	212	48,711	222	51,774	359	18,693
Total Rajputana States								
1920-21	*57,591*	*3,640*	*44,319*	*646,326*	*93,818*	*845,694*	*563*	*201,877*
1921-22	*36,509*	*5,908*	*56,532*	*668,896*	*108,452*	*816,297*	*926*	*213,017*
1922-23	*45,947*	*6,761*	*53,647*	*628,764*	*123,541*	*858,660*	*1,054*	*241,475*
1923-24	*59,428*	*9,512*	*56,985*	*619,171*	*117,687*	*862,783*	*1,107*	*218,849*
1924-25	*54,677*	*8,073*	*91,318*	*628,418*	*346,085*	*1,128,571*	*1,268*	*270,259*
Patiala								
1920-21	680,303	...	13	235,014	4,547	919,877	9,910	221,512
1921-22	776,876	...	15	238,049	3,751	1,018,691	10,083	208,387
1922-23	721,301	...	22	215,137	10,884	947,344	9,653	244,646
1923-24	548,286	...	...	196,483	9,102	753,871	8,442	253,115
1924-25	653,638	...	16	201,222	5,527	860,403	6,956	219,164
Jind								
1920-21	59,419	50,907	1	13,096	389	123,812	...	34,074
1921-22	53,795	49,384	...	11,306	520	115,005	...	36,927
1922-23	61,389	48,900	...	9,680	1,101	121,070	..	35,994
1923-24	56,526	41,547	...	11,630	...	109,703	...	35,843
1924-25	51,844	48,609	...	10,026	...	110,479	...	35,352
Nabha								
1920-21	49,937	48,163	...	62,303	...	160,403	...	40,354
1921-22	53,305	37,538	...	53,451	...	144,294	...	39,060
1922-23	53,847	35,890	...	59,363	...	149,100	...	59,001
1923-24	44,337	50,719	...	59,473	...	154,529	...	47,729
1924-25	45,717	54,166	...	70,144	72	170,099	...	47,717

(a) Included in column 2. (b) Included in column 5.

OF CROPS IRRIGATED

Barley	Jowar	Bajra	Maize	Other cereals and pulses	Sugar-cane	Other food crops	Cotton	Other non-food crops	Total	STATE
10	11	12	13	14	15	16	17	18	19	20
										Tonk
14,008	176	12	3,458	441	369	3,404	4,795	4,514	39,465	1920-21
12,762	236	15	3,998	423	386	3,241	4,302	4,745	37,738	1921-22
11,338	56	...	1,403	320	539	5,376	3,883	3,952	34,904	1922-23
10,900	183	8	1,509	567	430	6,866	4,802	3,476	36,918	1923-24
12,545	134	1	1,214	1,469	375	4,172	2,663	4,085	35,293	1924-25
										Kotah
...	...	..	...	42,235	...	5,158	...	16,233	77,291	1920-21
				44,102	...	4,781	...	16,192	78,789	1921-22
				42,553	...	5,535	...	19,591	81,796	1922-23
				26,306	..	9,228	...	17,185	69,347	1923-24
				30,235	...	7,592	...	18,812	71,928	1924-25
										Bundi
11,887	535	...	5,380	451	619	2,265	5,041	4,316	35,189	1920-21
13,347	379	28	6,760	304	685	571	4,319	945	37,136	1921-22
13,704	1,007	12	7,700	371	754	1,712	2,764	365	38,193	1922-23
13,600	765	...	3,557	1,784	1,245	820	6,279	290	33,920	1923-24
12,901	581	...	3,577	433	983	5,249	6,969	1,152	40,609	1424-25
										Dholpur
17,827	402	4,284	59	1,682	607	1,666	5,108	9,858	54,011	1920-21
10,060	121	1,301	47	7,582	812	2,861	2,207	8,442	47,528	1921-22
7,023	5	...	82	4,496	711	1,613	1,850	10,357	43,700	1922-23
8,020	3	...	56	4,959	570	(*a*)15,867	881	917	49,481	1923-24
6,460	10	1	...	5,938	407	22,855	1,047	731	56,501	1924-25
										Total Rajputana States
105,903	*7,849*	*12,486*	*14,448*	*365,773*	*2,599*	*78,658*	*33,394*	*80,439*	*903,989*	*1920-21*
94,616	*11,288*	*10,761*	*32,929*	*351,891*	*2,837*	*70,594*	*22,476*	*63,947*	*875,282*	*1921-22*
97,368	*14,663*	*10,879*	*29,323*	*332,654*	*2,517*	*73,642*	*22,399*	*80,196*	*906,170*	*1922-23*
88,915	*14,195*	*10,284*	*15,933*	*335,400*	*2,676*	*109,390*	*26,444*	*67,883*	*891,076*	*1923-24*
93,205	*58,430*	*45,249*	*14,492*	*502,119*	*2,310*	*153,124*	*34,349*	*128,097*	*1,302,902*	*1924-25*
										Patiala
113,740	17,931	25,763	60,010	189,637	18,200	26,677	91,580	174,885	949,845	1920-21
106,786	12,281	38,708	67,625	245,271	14,995	20,837	38,597	290,852	1,054,422	1921-22
59,086	10,929	30,245	71,585	206,279	23,187	20,008	59,002	226,517	961,137	1922-23
60,229	5,844	10,836	52,154	145,331	21,356	20,932	98,492	129,503	806,234	1923-24
52,133	8,846	15,724	47,968	165,813	13,711	16,940	142,377	203,089	892,721	1914-25
										Jind
...	...	...	...	38,514	...	12,006	...	39,218	123,812	1920-21
				38,038	...	10,623	...	29,417	115,005	1921-22
				38,439	...	14,239	...	32,398	121,070	1922-23
				28,882	...	14,753	...	30,225	109,703	1923-24
				24,411	...	9,110	...	41,606	110,479	1924-25
										Nabha
...	...	...	...	805	...	79,075	...	52,535	172,769	1920-21
				1,240	...	87,699	...	54,040	182,039	1921-22
				915	...	71,275	...	53,919	176,110	1922-23
				780	...	65,878	...	46,853	161,240	1923-24
				688	...	57,551	...	64,143	170,099	1924-25

(*a*) Increase due to extensive cultivation of 'zeera' (condiments and spices) on account of good rains.

Table III—*continued*

No. 7—AREA (in acres) IRRIGATED AND CROPS IRRIGATED IN EACH STATE—*continued*

State	Area irrigated from						Area	
	Government canals	Private canals	Tanks	Wells	Other sources	Total	Rice	Wheat
1	2	3	4	5	6	7	8	9
Bahawalpur								
1920-21	728,387	1,647	...	76,507	6,029	812,570	130,414	284,427
1921-22	925,653	3,069	...	29,733	9,606	968,061	77,678	359,134
1922-23	957,988	3,034	...	36,460	19,003	1,016,485	123,360	341,886
1923-24	785,515	5,074	...	44,680	16,847	852,116	100,161	310,765
1924-25	874,429	3,567	...	28,725	16,144	922,865	86,016	291,905
Sirmur								
1920-21	...	25,227	...	3	...	25,230		
1921-22	...	25,324	...	4	...	25,328		
1922-23	...	25,297	...	3	...	25,300	...	...
1923-24	...	25,443	...	3	...	25,446		
1924-25	...	25,533	...	2	...	25,535		
Kapurthala								
1920-21	...	594	...	73,539	3,284	77,417	...	54,126
1921-22	...	...	...	75,857	1,031	76,888	...	54,570
1922-23	...	...	...	46,963	342	47,305	...	50,541
1923-24	...	...	139	47,288	341	47,768	...	50,577
1924-25	5	5	139	47,443	577	48,169	...	61,331
Malerkotla								
1920-21	2,059	...	...	18,705	...	20,764	...	11,815
1921-22	1,909	...	...	26,328	...	28,237	...	11,551
1922-23	1,042	...	...	29,207	...	30,249	...	11,108
1923-24	1,022	...	...	31,198	...	32,220	...	13,497
1924-25	2,445	...	...	19,987	...	22,432	...	10,617
Faridkot								
1920-21	132,679	...	...	675	...	133,354	...	38,276
1921-22	154,091	...	...	1,084	...	155,175	...	39,135
1922-23	130,809	...	...	1,584	...	132,393	...	33,797
1923-24	117,006	...	...	1,217	...	118,223	...	41,383
1924-25	123,611	...	...	1,422	...	125,033	...	39,895
Loharu								
1920-21	...	...	...	298	...	298	...	17
1921-22	...	...	...	84	...	84	...	...
1922-23	...	...	...	183	...	183	...	11
1923-24	...	...	...	234	...	234	...	11
1924-25	...	...	...	60	...	60	...	5
Bilaspur (b)								
1920-21	...	...	...	...	...	...	...	...
1921-22	...	...	...	...	...	...	...	...
1922-23	...	4,469	...	...	...	4,469	...	3,517
1923-24	...	4,471	...	...	...	4,471	...	3,532
1924-25	...	4,495	...	...	...	4,495	...	3,458
*Total Punjab Agency States**								
1920-21	(a)	(a)	(a)	(a)	(a)	(a)	(a)	(a)
1921-22								
1922-23	*1,996,376*	*117,590*	*22*	*398,580*	*31,330*	*2,473,898*	*133,013*	*771,501*
1923-24	*1,552,692*	*127,254*	*139*	*392,206*	*26,290*	*2,098,581*	*108,603*	*756,452*
1924-25	*1,751,689*	*136,375*	*155*	*379,031*	*22,320*	*2,289,570*	*92,972*	*769,444*

* See footnote (*e*) on page 12.

(*a*) Included in "Total Punjab States."

(*b*) See footnote (*d*) on page 12.

OF CROPS IRRIGATED

Barley	Jowar	Bajra	Maize	Other cereals and pulses	Sugar-cane	Other food crops	Cotton	Other non-food crops	Total	State
10	11	12	13	14	15	16	17	18	19	20
										Bahawalpur
7,289	67,977	45,580	7,602	123,597	1,051	60,337	12,414	121,882	812,570	1920-21
16,422	83,310	67,207	5,991	246,190	728	30,706	5,059	95,636	968,061	1921-22
41,592	85,720	63,513	7,186	146,999	1,194	85,746	7,976	111,313	1,616,485	1922-23
31,952	90,455	68,251	6,799	207,793	1,377	21,823	12,615	125	852,116	1923-24
16,041	64,818	52,701	3,847	304,822	1,108	72,808	28,662	137	922,865	1924-25
										Sirmur
...	...	...	...	...	...	...	...	...	(a) 25,230	1920-21
									25,328	1921-22
									25,300	1922-23
									25,446	1923-24
									25,535	1924-25
										Kapurthala
...	...	...	...	20,446	...	15,056	...	47,912	137,540	1920-21
				18,181	...	10,629	...	55,176	138,556	1921-22
				15,406	...	11,908	...	51,035	128,890	1922-23
				14,243	...	15,657	...	48,384	128,861	1923-24
				24,346	...	9,710	...	24,319	119,706	1924-25
										Malerkotla
...	...	...	...	8,298	...	2,247	...	10,917	33,277	1920-21
				9,167	...	2,232	...	9,104	32,054	1921-22
				8,082	...	2,302	...	8,757	30,249	1922-23
				7,614	...	2,184	...	8,925	33,220	1923-24
				8,916	...	2,260	...	9,056	30,849	1924-25
										Faridkot
...	...	...	...	24,558	...	27,965	...	44,069	134,868	1920-21
				32,951	...	32,183	...	50,906	155,175	1921-22
				30,683	...	25,731	...	42,182	132,393	1922-23
				23,455	...	23,678	...	28,311	116,827	1923-24
				20,548	...	20,882	...	43,708	125,033	1924-25
										Loharu
...	...	...	...	4	...	831	...	34	886	1920-21
				...	...	84	...	...	84	1921-22
				...	...	100	...	72	183	1922-23
				7	...	138	...	78	234	1923-24
				...	...	23	...	32	60	1924-25
										Bilaspur
...	...	...	...	...	...	...	...	...	...	1920-21
...	...	...	...	...	...	...	...	...	...	1921-22
...	...	...	...	29	...	4,444	...	133	8,123	1922-23
...	...	...	...	36	...	4,556	...	7	8,131	1923-24
4	...	...	587	54	...	3,733	6	139	7,981	1924-25
										Total Punjab Agency States
(b)	(b)	(b)	(b)	(b)	(b)	(b)	(b)	(b)	(b)	*1920-21*
										1921-22
100,678	*96,649*	*93,758*	*78,771*	*446,832*	*24,381*	*235,753*	*66,978*	*526,326*	(c)2,599,940	*1922-23*
92,181	*96,299*	*79,087*	*58,953*	*428,141*	*22,733*	*169,599*	*111,107*	*292,411*	(d)2,241,012	*1923-24*
68,178	*73,664*	*68,425*	*52,402*	*549,598*	*14,819*	*193,017*	*171,045*	*386,229*	(e)2,405,328	*1924-25*

(a) Details not available.
(b) Included in "Total Punjab States."
(c) Includes 25,300 acres for the Sirmur State, for which details are not available.
(d) " 25,446 " " " " " " " "
(e) " 25,535 " " " " " " " "

Table III—*continued*

No. 7—AREA (in acres) IRRIGATED AND CROPS IRRIGATED IN EACH STATE—*continued.*

State	Area irrigated from						Area	
	Government canals	Private canals	Tanks	Wells	Other sources	Total	Rice	Wheat
1	2	3	4	5	6	7	8	9
Falsia								
1920-21	6,924	3,714	...	462	38	11,138	1,457	4,045
1921-22	7,586	2,791	...	387	4	10,768	1,277	3,097
1922-23	6,893	2,057	...	458	...	9,408	1,120	2,850
1923-24	5,210	741	...	360	1	6,312	1,008	1,549
1924-25	5,254	633	...	482	3	6,372	864	1,695
Pataudi								
1920-21	...	...	...	6,064	...	6,064	...	1,331
1921-22	...	...	...	6,090	...	6,090	...	1,271
1922-23	...	...	1	4,477	...	4,478	...	1,491
1923-24	...	...	3	5,725	5	5,733	...	1,506
1924-25	...	...	2	3,951	3	3,956	...	1,212
Dujana								
1920-21	...	...	...	2,406	...	2,406	...	660
1921-22	...	...	...	2,437	...	2,437	...	753
1922-23	...	...	...	2,600	...	2,600	...	633
1923-24	...	...	...	3,446	...	3,446	...	433
1924-25	...	...	...	1,619	...	1,619	...	581
Simla Hill States (*a*)								
1920-21	2,500	17,110	...	...	8,210	27,820	...	9,796
1921-22	...	15,321	...	...	11,264	26,585	...	14,859
1922-23	...	15,502	...	...	11,762	27,264	...	14,263
1923-24	...	15,386	...	...	11,788	27,174	...	9,357
1924-25	...	20,173	...	69	61,517	81,759	...	17,418
Total Punjab States								
1920-21	*1,662,208*	*147,362*	*14*	*489,072*	*22,497*	*2,321,153*	*141,781*	*650,433*
1921-22	*1,973,215*	*133,427*	*15*	*444,810*	*26,176*	*2,577,643*	*89,038*	*748,744*
1922-23 (*b*)	*6,893*	*17,559*	*1*	*7,535*	*11,762*	*43,750*	*1,120*	*19,237*
1923-24	*5,210*	*16,127*	*3*	*9,531*	*11,794*	*42,665*	*1,008*	*12,845*
1924-25	*5,254*	*20,806*	*2*	*6,121*	*61,523*	*93,706*	*864*	*20,906*
Jath								
1920-21	...	...	...	2,700	50	2,750	...	1,237
1921-22	...	...	...	2,800	100	2,900	...	1,371
1922-23	...	...	...	3,200	150	3,350	...	971
1923-24	...	...	...	4,903	...	4,903	...	903
1924-25	...	...	...	2,879	...	2,879	...	1,253
Phaltan								
1920-21	...	20	...	10,311	3	10,334	3	1,287
1921-22	...	22	...	10,857	5	10,884	26	1,306
1922-23	...	829	...	10,830	5	11,664	20	1,097
1923-24	...	19	...	11,405	6	11,430	15	1,103
1924-25	2,128	...	...	11,181	4	13,313	12	959
Aundh								
1920-21	1,844	...	36	11,514	...	13,394	185	1,645
1921-22	1,984	...	46	9,699	44	11,773	144	1,675
1922-23	1,362	...	...	9,443	178	10,983	142	1,237
1923-24	2,293	25	...	13,673	31	16,022	175	1,164
1924-25	2,003	26	...	12,034	...	14,063	90	1,467
Sachin								
1920-21	...	...	...	580	...	580	...	...
1921-22	...	...	...	776	...	776	...	...
1922-23	...	...	...	525	...	525	...	...
1923-24	...	...	...	569	...	569	...	...
1924-25	...	...	...	416	...	416	...	...
Bhavnagar								
1920-21	768	...	...	55,892	...	56,660	...	32,840
1921-22	292	...	...	82,793	...	83,085	...	60,024
1922-23	130	...	...	62,352	...	62,482	...	40,965
1923-24 (*c*)	130	...	...	62,352	...	62,482	...	40,965
1924-25 (*c*)	130	...	...	62,352	...	62,482	...	40,965

(*a*) See explanation given in footnote (*a*) on page 13.
(*b*) See explanation given in footnote (*b*) on page 13.
(*c*) See footnote on page 14.

OF CROPS IRRIGATED

Barley	Jowar	Bajra	Maize	Other cereals and pulses	Sugar-cane	Other food crops	Cotton	Other non-food crops	Total	State
10	11	12	13	14	15	16	17	18	19	20
										Kalsia
539	47	5	824	985	302	1,100	341	1,493	10,138	1920-21
287	15	13	764	1,346	385	1,319	80	2,185	10,768	1921-22
268	74	27	910	817	520	1,080	143	1,599	9,408	1922-23
208	32	12	839	490	180	953	182	859	6,312	1923-24
182	48	10	828	354	156	849	462	924	6,372	1924-25
										Pataudi
...	...	...	...	5,010	...	195	...	467	7,003	1920-21
				4,196	...	199	...	587	6,253	1921-22
				3,475	...	210	...	516	5,692	1922-23
				3,399	...	198	...	686	5,789	1923-24
				1,842	...	329	...	636	4,019	1924-25
										Dujana
1,578	...	...	...	...	...	106	...	62	2,406	1920-21
1,357	78	65	...	43	...	141	...	...	2,437	1921-22
1,810	11	4	...	2	...	69	...	71	2,600	1922-23
2,857	80	...	...	...	...	...	...	76	3,446	1923-24
920	...	...	...	75	...	...	...	43	1,619	1924-25
										Simla Hill States
...	...	...	...	17,503	...	11,084	...	472	38,855	1920-21
				14,577	...	26,398	...	851	56,685	1921-22
				17,075	...	20,773	...	681	52,792	1922-23
				7,361	...	20,210	...	358	37,286	1923-24
				27,635	...	37,679	...	3,482	86,214	1924-25
										Total Punjab States
123,146	*85,955*	*71,348*	*68,436*	*429,357*	*19,553*	*236,679*	*104,535*	*493,946*	(a) *2,450,199*	*1920-21*
124,852	*95,684*	*105,993*	*74,380*	*611,200*	*16,108*	*223,050*	*43,736*	*588,754*	*2,746,867*	*1921-22*
2,078	*85*	*31*	*910*	*21,369*	*520*	*22,132*	*143*	*2,867*	*70,492*	*1922-23*
3,065	*112*	*12*	*839*	*11,250*	*180*	*21,361*	*182*	*1,979*	*52,833*	*1923-24*
1,102	*48*	*10*	*828*	*29,906*	*156*	*38,857*	*462*	*5,085*	*98,224*	*1924-25*
										Jath
...	...	...	...	...	...	1,985	...	...	3,222	1920-21
						2,500	...	...	3,871	1921-22
						2,600	...	...	3,571	1922-23
						3,028	...	...	3,931	1923-24
						1,626	...	...	2,879	1924-25
										Phaltan
27	...	...	71	10,917	29	503	...	610	13,447	1920-21
36	...	...	99	12,871	25	576	...	598	15,537	1921-22
66	...	...	58	14,414	13	591	...	624	16,883	1922-23
17	...	...	64	13,094	40	664	...	623	15,620	1923-24
24	...	...	67	14,318	17	671	...	918	16,986	1924-25
										Aundh
55	3,520	1,451	1,317	4,481	491	3,057	15	810	17,027	1920-21
43	3,763	1,229	1,076	4,387	437	2,146	8	1,398	16,306	1921-22
26	4,560	1,084	862	4,010	482	1,867	43	1,107	15,420	1922-23
44	6,689	1,458	856	2,023	693	1,760	32	1,311	16,205	1923-24
...	7,728	747	629	2,770	361	1,609	102	1,416	16,919	1924-25
										Sachin
...	...	...	...	...	29	551	...	...	580	1920-21
					25	751	...	...	776	1921-22
					23	502	...	...	525	1922-23
					10	559	...	...	569	1923-24
					14	402	...	...	416	1924-25
										Bhavnagar.
...	...	...	...	...	...	17,724	...	5,328	55,892	1920-21
						17,713	...	5,056	82,793	1921-22
						16,441	...	4,946	62,352	1922-23
						16,441	...	4,946	62,352	1923-24
						16,441	...	4,946	62,352	1924-25

(a) Includes 25,230 acres in 1920-21 and 25,328 acres in 1921-22 for the Sirmur State, for which details are not available.

Table III—*concluded*

No. 7—AREA (in acres) IRRIGATED AND CROPS IRRIGATED IN EACH STATE—*concluded*

State	Area irrigated from						Area	
	Government canals	Private canals	Tanks	Wells	Other sources	Total	Rice	Wheat
1	2	3	4	5	6	7	8	9
Dharampur								
1920-21	...	...	...	182	...	182	...	...
1921-22	...	...	...	182	...	182		
1922-23	...	...	...	142	...	142		
1923-24	...	...	...	129	...	129		
1924-25	...	...	...	112	...	112		
Total Bombay States								
1920-21	*2,612*	*20*	*36*	*81,179*	*53*	*83,900*	*188*	*37,009*
1921-22	*2,276*	*22*	*46*	*107,107*	*149*	*109,600*	*170*	*64,376*
1922-23	*1,492*	*829*	...	*86,492*	*333*	*89,146*	*162*	*44,270*
1923-24	*2,423*	*44*	...	*93,031*	*37*	*95,535*	*190*	*44,135*
1924-25	*4,261*	*26*	...	*88,974*	*4*	*93,265*	*102*	*44,644*
Benares								
1920-21	39	22,103	685	77,394	11,969	112,190	32,521	15,016
1921-22	45	20,416	4,300	72,343	15,128	112,232	33,860	15,413
1922-23	42	20,329	7,236	70,524	14,808	112,939	32,029	15,791
1923-24	52	21,589	5,958	69,521	14,316	111,436	33,549	14,053
1924-25	39	20,966	3,798	63,310	14,949	103,062	34,474	11,452
Rampur								
1920-21	33,279	...	357	2,343	809	36,788	13,926	20,558
1921-22	17,672	...	3,663	6,147	6,362	33,844	9,114	19,493
1922-23	20,719	...	416	1,470	294	22,899	10,077	7,600
1923-24	18,816	...	200	1,168	284	20,468	6,062	8,702
1924-25	19,447	...	191	1,104	255	20,997	5.995	8,811
Tehri-Garhwal								
1920-21	...	18,851	...	...	...	18,851	...	...
1921-22	...	26,017	...	...	...	26,017		
1922-23	...	29,408	...	...	...	29,408		
1923-24	...	29,408	...	...	...	29,408		
1924-25	...	18,706	...	...	...	18,706		
Total United Provinces States								
1920-21	*33,318*	*40,954*	*1,042*	*79,737*	*12,778*	*167,829*	*46,447*	*35,574*
1921-22	*17,717*	*46,433*	*7,963*	*78,490*	*21,490*	*172,093*	*42,974*	*34,906*
1922-23	*20,761*	*49,737*	*7,652*	*71,994*	*15,102*	*165,246*	*42,106*	*23,391*
1923-24	*18,868*	*50,997*	*6,158*	*70,689*	*14,600*	*161,312*	*39,611*	*22,755*
1924-25	*19,486*	*39,672*	*3,989*	*64,414*	*15,204*	*142,765*	*40,469*	*20,263*
Total								
1920-21	2,400,895	835,398	1,169,456	2,013,261	1,629,248	8,048,258	1,863,250	1,251,993
1921-22	2,687,084	819,731	1,208,463	1,956,920	1,614,083	8,286,281	1,799,385	1,282,403
1922-23	2,605,516	917,606	1,336,875	2,109,525	1,670,328	8,639,850	2,046,607	1,475,344
1923-24	2,328,833	939,448	1,323,682	2,033,063	1,911,927	8,536,953	2,102,145	1,894,416
1924-25	2,467,498	961,279	1,401,124	2,043,527	2,071,942	8,945,370	2,158,948	1,796,049

OF CROPS IRRIGATED

Barley	Jowar	Bajra	Maize	Other cereals and pulses	Sugar-cane	Other food crops	Cotton	Other non-food crops	Total	State
10	11	12	13	14	15	16	17	18	19	20
										Dharampur
...	...	...	...	...	182	...	...	...	182	1920-21
					182				182	1921-22
					142				142	1922-23
					129				129	1923-24
					112				112	1924-25
										Total Bombay States
82	*3,520*	*1,451*	*1,388*	*15,398*	*731*	*23,820*	*15*	*6,748*	*90,350*	*1920-21*
79	*3,763*	*1,229*	*1,175*	*17,258*	*669*	*23,686*	*8*	*7,052*	*119,465*	*1921-22*
92	*4,560*	*1,084*	*920*	*18,424*	*660*	*22,001*	*43*	*6,677*	*98,895*	*1922-23*
61	*6,689*	*1,458*	*920*	*15,117*	*872*	*22,452*	*52*	*6,880*	*98,806*	*1923-24*
24	*7,728*	*747*	*696*	*17,088*	*504*	*20,749*	*102*	*7,280*	*99,664*	*1924-25*
										Benares
28,411	...	...	...	26,977	8,334	1,574	...	1,308	114,141	1920-21
27,958	...	2	1	26,610	7,320	1,432	...	1,486	114,082	1921-22
24,698	8	...	4	31,355	8,644	1,447	...	1,650	115,626	1922-23
24,423	1	...	1	28,267	10,088	1,344	...	1,444	113,170	1923-24
24,223	...	...	4	22,555	9,479	1,337	...	1,216	104,740	1924-25
										Rampur
872	10	41	170	871	6,626	2,745	31	749	46,599	1920-21
1,661	4	2	51	325	5,609	798	1	1,809	38,867	1921-22
123	3	1	49	412	3,042	105	...	2,585	23,997	1922-23
87	3	2	57	402	3,015	106	27	2,005	20,468	1923-24
86	3	3	65	401	3,162	105	26	2,340	20,997	1924-25
										Tehri-Garhwal
...	...	...	...	...	...	...	...	...	(*a*) 18,851	1920-21
									(*a*)26,017	1921-22
									(*a*)29,408	1922-23
									(*a*) 29,408	1923-24
									(*a*)18,706	1924-25
										Total United Provinces States
29,283	*10*	*41*	*170*	*27,848*	*14,960*	*4,319*	*31*	*2,057*	*179,591*	*1920-21*
29,619	*4*	*4*	*52*	*26,935*	*12,929*	*2,230*	*1*	*3,295*	*178,966*	*1921-22*
24,821	*11*	*1*	*53*	*31,767*	*11,686*	*1,552*	...	*4,235*	*169,031*	*1922-23*
24,510	*4*	*2*	*58*	*28,669*	*13,103*	*1,450*	*27*	*3,449*	*163,046*	*1923-24*
24,309	*3*	*3*	*69*	*22,956*	*12,641*	*1,442*	*26*	*3,556*	*144,443*	*1924-25*
										Total
321,711	721,928	115,019	265,974	1,790,184	107,528	1,394,566	238,960	1,006,642	9,091,836	1920-21
303,294	734,574	145,248	297,150	1,964,099	100,060	1,392,119	131,252	1,053,435	9,363,359	1921-22
279,927	404,800	235,006	248,201	2,097,496	125,570	1,371,389	163,514	931,722	9,434,284	1922-23
271,373	334,092	202,387	228,001	2,074,274	117,159	1,372,197	192,347	678,581	9,521,826	1923-24
248,787	638,488	384,913	192,376	2,963,806	97,759	1,387,495	290,941	1,025,576	11,229,379	1924-25

(*a*) Details not available.

(*b*) Includes 25,230 acres in 1920-21, 25,328 acres in 1921-22, 25,300 acres in 1922-23, 25,446 acres in 1923-24 and 25,535 acres in 1924-25 for the Sirmur State, 18,851 acres in 1920-21, 26,017 acres in 1921-22, 29,408 acres in 1922-23 and 1923-24 and 18,706 acres in 1924-25 for the Tehri-Garhwal State, for which details are not available.

Table IV

No. 8—AREA (in acres) UNDER CROPS, AND SPECIFICATION OF CROPS, IN EACH STATE

State	Food-grains										Linseed
	Rice	Wheat	Barley	Cholum or jowar (millet)	Cumbu or bajra (millet)	Ragi or marua	Maize	Gram (pulse)	Other food-grains, including pulses	Total	
1	2	3	4	5	6	7	8	9	10	11	12
Hyderabad											
1920-21	690,103	310,114	15,388	9,371,541	1,577,064	193,778	587,037	557,733	1,481,177	14,783,935	275,539
1921-22	716,818	643,535	8,816	9,878,251	3,112,963	92,357	982,320	808,839	2,092,849	18,336,728	222,677
1922-23	708,948	619,584	21,016	9,774,538	2,561,176	101,553	850,375	758,997	1,871,870	17,268,057	213,790
1923-24	826,332	686,879	18,432	9,717,917	2,385,930	256,513	736,966	842,058	1,829,504	17,300,531	252,216
1924-25	839,126	748,677	19,549	9,777,151	2,402,063	245,794	700,541	835,155	1,867,506	17,435,562	265,145
Mysore											
1920-21	676,685	4,245	...	620,369	81,786	2,164,740	2,329	771,271	837,127	5,158,552	121
1921-22	714,720	4,850	...	678,121	83,171	2,203,124	2,151	766,467	764,284	5,216,888	1,513
1922-23	707,509	5,765	...	689,702	91,624	2,228,042	6,652	766,555	789,699	5,285,548	1,484
1923-24	648,872	2,344	164	601,845	124,880	2,162,685	270	678,029	730,447	4,949,536	1,380
1924-25	696,391	3,428	...	627,234	131,070	2,277,891	21,823	685,736	792,222	5,235,795	360
Baroda											
1920-21	190,353	100,506	...	584,704	537,054	...	...	11,777	471,164	1,895,558	...
1921-22	211,417	115,732	...	669,416	571,890	...	...	22,213	465,670	2,056,338	14
1922-23	189,674	104,114	...	565,105	556,797	...	...	34,246	504,182	1,954,118	153
1923-24	165,981	99,158	...	562,443	560,250	...	...	15,926	447,822	1,851,580	101
1924-25	194,544	66,648	...	607,309	602,156	...	...	24,290	487,361	1,982,308	71
Gwalior											
1920-21	31,721	905,696	59,280	1,230,181	259,280	...	139,685	508,500	363,517	3,497,860	61,585
1921-22	31,067	855,140	59,631	1,376,984	276,293	...	156,523	558,940	425,230	3,739,808	63,375
1922-23	33,522	994,430	59,690	1,175,431	230,938	...	146,770	651,990	387,012	3,679,783	80,264
1923-24	36,178	1,169,653	100,653	1,076,473	213,255	...	136,116	640,986	361,895	3,735,209	112,462
1924-25	39,869	1,092,976	102,272	942,765	170,216	...	124,998	679,996	333,820	3,486,912	124,499
Kashmir											
1920-21	401,701	418,111	100,841	4,076	72,507	9,775	516,130	12,877	314,164	1,850,182	24,528
1921-22	369,715	449,423	111,276	7,499	126,244	1,993	506,896	13,526	303,219	1,889,791	13,195
1922-23	403,932	480,343	112,781	5,712	113,436	11,664	531,874	17,123	254,066	1,930,931	12,516
1923-24	415,049	472,640	86,627	5,389	108,586	11,279	540,083	21,174	255,068	1,915,895	24,364
1924-25	419,569	441,036	82,498	4,584	104,299	9,235	517,374	10,384	255,840	1,844,819	32,443
Pudukkottai											
1920-21	161,009	...	...	16,723	13,201	39,301	4,200	24,387	79,425	338,336	...
1921-22	120,528	...	...	17,109	15,398	32,826	4,458	27,747	61,085	279,151	...
1922-23	156,290	...	...	21,988	12,996	38,129	...	38,030	60,054	327,487	...
1923-24	125,187	...	...	13,895	11,690	34,709	...	24,748	57,312	267,541	...
1924-25	119,064	...	...	21,740	11,431	36,124	...	29,079	56,678	274,116	...
Banganapalle											
1920-21	233	99	101	53,037	29	226	152	4,210	9,667	67,754	25
1921-22	282	232	462	55,433	110	135	47	3,755	15,290	75,746	228
1922-23	40	316	1,324	51,730	49	149	96	3,940	9,752	67,396	278
1923-24	71	55	34	48,540	67	91	22	2,503	12,506	63,889	6
1924-25	15	52	2	44,570	...	60	13	1,200	13,452	59,364	36
Sandur											
1920-21	10	...	...	5,655	955	252	1	363	3,019	10,255	...
1921-22	15	...	...	5,811	862	311	2	321	2,979	10,301	...
1922-23	1	1	...	4,455	828	144	2	239	2,426	8,096	...
1923-24	7	2	...	4,506	899	117	1	256	2,171	7,959	...
1924-25	...	...	...	4,868	545	133	...	350	2,008	7,904	...
Cochin											
1920-21	265,643	...	...	2,411	576	6,263	...	7,940	38,181	321,014	...
1921-22	284,792	...	...	2,402	576	6,219	...	8,079	38,605	340,673	...
1922-23	287,617	...	...	2,394	576	6,203	...	7,981	38,781	343,552	...
1923-24	281,038	...	...	3,350	385	3,463	...	9,529	46,554	344,319	...
1924-25	280,680	...	...	3,347	409	3,570	...	9,908	47,180	345,085	...

Note—In this table are entered the areas actually sown, whether the crop comes to maturity or not, except in cases when fields, owing to the failure of the first sowings, have been devoted to other crops : in such cases the area first sown is omitted. In cases where two or more crops are grown together, an estimate is made of the area covered by each, and the areas so estimated are separately returned. The estimate is made by the village accountant, or is subsequently determined on formulæ prescribed by higher authorities.

AREA UNDER CROPS
(ALL STATES)

Oilseeds							Condiments and spices	Sugar		Fibres				State
Sesamum (Til or jinjili)	Rape and mustard	Ground-nut	Cocoa-nut	Castor	Others	Total		Sugar-cane	Others	Cotton	Sann	Others	Total	
13	14	15	16	17	18	19	20	21	22	23	24	25	26	27
														Hyderabad
520,241	2,381	66,142	...	677,513	357,364	1,899,180	197,931	35,764	136	2,366,526	57,522	25,279	2,449,327	1920-21
553,596	4,455	156,010	...	1,014,934	296,458	2,248,130	321,223	31,623	300	2,914,318	30,834	32,819	2,977,971	1921-22
607,119	5,567	148,067	...	913,099	234,059	2,121,701	277,080	33,370	...	3,825,454	33,541	60,822	3,919,817	1922-23
636,472	14,267	193,871	...	898,208	265,277	2,260,311	310,428	31,805	..	3,890,392	30,429	74,275	3,995,096	1923-24
638,549	6,183	226,967	...	881,872	263,589	2,282,305	311,633	32,198	403	3,898,561	27,650	76,411	4,002,622	1924-25
														Mysore
69,289	3,585	73,071	109,995	105,306	50,515	411,882	128,821	29,638	56	109,946	...	5,313	115,259	1920-21
80,620	4,798	86,120	124,346	108,506	36,882	442,785	135,717	32,345	...	56,670	...	6,676	63,346	1921-22
76,914	4,555	90,114	122,970	111,726	50,332	458,095	139,909	37,922	914	83,120	...	6,123	89,243	1922-23
74,860	6,818	102,345	122,414	116,982	50,814	475,613	140,521	34,866	866	88,290	...	5,077	93,367	1923-24
76,718	7,482	127,583	127,170	130,062	55,854	525,229	120,381	32,029	12,503	119,287	...	7,056	126,343	1924-25
														Baroda
80,687	26,942	...	...	...	120,793	228,422	8,403	2,494	6	811,255	...	9,309	820,564	1920-21
81,657	57,074	...	...	129,726	7,593	276,064	7,863	2,994	...	673,960	...	8,748	682,708	1921-22
89,411	59,524	...	..	130,019	2,889	281,996	7,559	3,160	4	813,210	...	10,074	823,284	1922-23
84,293	34,208	...	...	107,822	1,990	228,414	12,525	2,793	...	820,535	...	9,343	829,878	1923-24
105,569	38,536	...	...	103,322	3,161	250,659	10,062	1,555	...	808,094	...	6,532	814,626	1924-25
														Gwalior
202,136	19,011	3,090	...	...	12,078	297,900	7,453	10,586	...	376,914	20,058	1,177	398,149	1920-21
201,141	24,707	4,065	...	...	14,103	307,391	9,308	10,330	..	292,116	24,655	1,758	318,529	1921-22
187,172	25,463	4,766	...	...	14,509	312,174	11,051	8,846	...	416,996	28,245	2,337	447,578	1922-23
158,137	35,678	4,836	...	...	20,617	331,730	8,632	9,837	...	463,238	29,081	1,873	494,192	1923-24
183,308	29,916	4,266	...	...	22,491	364,480	10,081	9,165	...	543,697	25,088	950	569,735	1924-25
														Kashmir
20,996	30,502	...	...	...	20,991	97,017	2,583	10,338	...	46,835	4,283	2,633	53,751	1920-21
26,253	46,204	...	..	...	29,917	115,569	2,568	6,166	112	19,613	5,137	1,504	26,254	1921-22
33,234	27,975	5	...	...	23,324	97,054	3,383	6,560	89	19,362	4,758	834	24,954	1922-23
21,080	25,448	1	...	...	31,013	101,906	3,734	7,330	108	36,742	4,612	1,377	42,731	1923-24
16,043	44,898	...	...	...	41,017	134,401	3,855	7,830	96	48,989	2,726	2,500	54,215	1924-25
														Pudukkottai
737	...	45,846	109	353	2,497	49,542	...	65	...	594	...	11	605	1920-21
1,642	...	46,816	225	491	1,258	50,432	...	37	...	309	...	200	509	1921-22
821	..	47,834	159	591	...	49,405	...	90	...	498	...	...	498	1922-23
792	..	44,528	352	419	...	46,091	...	46	...	1,128	...	..	1,128	1923-24
819	...	45,867	231	374	...	47,291	...	855	...	619	...	...	619	1924-25
														Banganapalle
...	...	1,713	8	1,209	117	3,072	381	...	...	28,856	...	...	28,856	1920-21
20	...	2,638	...	2,095	470	5,451	174	...	...	20,234	...	...	20,234	1921-22
...	...	4,453	...	1,199	2,033	7,963	421	...	...	25,181	...	...	25,181	1922-23
...	...	7,627	...	1,234	32	8,899	47	...	...	29,722	...	...	29,722	1923-24
...	...	5,849	10	809	27	6,731	139	...	...	37,760	...	...	37,760	1924-25
														Sandur
...	11	...	...	...	601	612	5	37	...	1	...	29	30	1920-21
...	7	...	...	...	513	520	4	37	...	...	...	21	21	1921-22
...	...	...	...	...	383	383	5	60	...	10	...	14	24	1922-23
...	...	...	...	...	393	393	3	26	...	207	...	13	220	1923-24
1	49	2	...	...	294	346	3	3	...	461	...	14	475	1924-25
														Cochin
8,771	...	3,067	8,350	...	8,705	28,893	195	665	12	2,620	127	63	2,810	1920-21
8,968	...	3,037	17,100	...	8,428	37,533	197	679	12	2,620	127	563	3,310	1921-22
8,830	...	3,037	17,650	...	8,514	38,031	195	679	12	2,620	127	563	3,310	1922-23
9,726	...	6,741	28,423	970	862	46,722	...	671	...	2,354	...	500	2,854	1923-24
9,659	...	7,117	28,627	950	985	47,338	...	278	...	2,360	...	400	2,760	1924-25

See explanations given in the footnote (page 36).

Table IV—*continued*

No. 8—AREA (in acres) UNDER CROPS, AND SPECIFICATION OF CROPS, IN EACH STATE—*continued.*

State	Food-grains										Linseed
	Rice	Wheat	Barley	Cholum or jowar (millet)	Cumbu or bajra (millet)	Ragi or marua	Maize	Gram (pulse)	Other food-grains, including pulses	Total	
1	2	3	4	5	6	7	8	9	10	11	12
Travancore (a)											
1920-21	648,610	...	...	...	...	...	...	...	...	648,610	...
1921-22	657,041									657,041	
1922-23	682,911									682,911	
1923-24	689,429									689,429	
1924-25	720,918									720,918	
Total Madras States											
1920-21	*1,075,505*	*99*	*101*	*77,826*	*14,761*	*46,132*	*4,353*	*36,900*	*130,292*	*1,385,969*	*25*
1921-22	*1,062,658*	*232*	*462*	*80,755*	*16,946*	*39,491*	*4,507*	*39,902*	*117,959*	*1,362,912*	*228*
1922-23	*1,126,859*	*317*	*1,324*	*80,567*	*14,449*	*44,625*	*98*	*50,190*	*111,013*	*1,429,442*	*278*
1923-24	*1,095,732*	*57*	*34*	*70,291*	*13,041*	*38,380*	*23*	*37,036*	*118,543*	*1,373,137*	*6*
1924-25	*1,120,677*	*52*	*2*	*74,525*	*12,376*	*39,887*	*15*	*40,537*	*119,318*	*1,407,387*	*36*
Indore											
1920-21	14,444	386,503	3,682	592,662	104,707	...	79,572	80,843	92,195	1,354,858	31,950
1921-22	17,036	269,669	2,528	826,834	113,876	...	96,353	60,025	104,750	1,491,071	23,428
1922-23	15,302	327,881	2,411	667,398	101,648	...	88,199	87,954	107,783	1,398,576	30,552
1923-24	13,482	411,157	4,114	532,732	92,511	6,577	74,278	119,573	92,595	1,347,019	46,996
1924-25	7,583	252,567	3,338	445,510	50,292	...	50,863	91,973	61,246	963,372	40,544
Bhopal											
1920-21	24,106	615,667	273	137,906	609	608	21,652	186,498	117,700	1,105,019	25,175
1921-22	25,679	525,783	193	289,344	1,061	69	24,692	156,352	152,972	1,124,138	24,838
1922-23	22,477	608,925	206	157,581	1,013	23	22,107	148,695	127,974	1,089,001	32,457
1923-24	21,325	652,193	181	76,219	1,147	198	17,330	175,756	97,361	1,041,710	45,467
1924-25	19,016	599,885	159	83,396	578	678	17,161	132,270	108,372	961,515	51,165
Rajgarh											
1920-21	1,943	35,394	488	107,938	...	...	16,841	21,931	9,416	194,011	260
1921-22	1,817	39,821	488	106,837	...	...	16,128	23,831	8,107	197,029	412
1922-23	1,951	34,648	499	116,637	...	...	16,405	24,479	8,242	202,861	380
1923-24	1,721	58,882	9,758	76,399	12	...	15,412	21,636	6,514	190,284	191
1924-25	1,761	32,132	293	77,654	10	...	27,752	15,658	715	155,975	271
Narsingarh (b)											
1920-21	2,558	22,033	303	97,019	...	...	10,017	7,337	1,053	140,320	458
1921-22	2,559	17,717	246	106,011	...	...	11,086	5,277	1,517	144,413	345
1922-23	2,458	26,650	249	85,316	...	...	10,333	9,226	1,556	135,818	449
1923-24	2,442	37,413	294	68,362	...	...	9,375	14,149	1,845	133,880	676
1924-25	2,363	28,928	136	70,122	...	...	7,346	10,841	1,513	121,249	562
Barwani											
1920-21	3,499	12,529	3	49,381	58,145	...	20,083	7,658	11,695	162,993	2,629
1921-22	4,334	11,108	18	61,521	60,705	369	19,710	10,287	18,617	186,669	2,206
1922-23	4,482	10,955	6	61,614	55,698	4,408	17,763	11,461	15,648	182,035	1,912
1923-24	3,547	8,916	8	59,388	52,209	3,133	17,763	9,666	15,142	169,772	2,396
1924-25	2,974	12,849	2	64,002	54,482	...	16,542	11,125	7,473	169,449	1,756
Nagod											
1920-21	18,425	31,644	3,894	3,730	...	35	468	5,717	23,201	87,114	3,955
1921-22	15,186	28,183	4,640	3,268	210	39	439	9,761	33,594	95,320	6,632
1922-23	16,701	28,163	5,579	2,181	160	39	775	8,902	34,070	96,573	10,730
1923-24	17,365	31,475	5,567	2,110	159	48	845	8,188	33,881	99,638	14,651
1924-25	19,806	33,862	5,299	760	148	11	626	9,489	27,400	97,401	10,565
Total Central India States											
1920-21	*64,975*	*1,103,770*	*8,593*	*988,696*	*163,461*	*643*	*148,633*	*309,984*	*255,560*	*3,044,315*	*64,427*
1921-22	*64,611*	*892,281*	*8,113*	*1,343,815*	*175,852*	*470*	*168,408*	*265,533*	*319,557*	*3,238,640*	*57,861*
1922-23	*63,374*	*1,037,252*	*8,950*	*1,090,727*	*158,519*	*4,470*	*155,582*	*290,717*	*295,273*	*3,104,864*	*76,480*
1923-24	*59,882*	*1,199,986*	*19,922*	*815,210*	*146,038*	*9,956*	*135,003*	*348,968*	*247,538*	*2,982,303*	*110,377*
1924-25	*53,503*	*960,223*	*9,227*	*741,444*	*105,510*	*689*	*120,290*	*271,356*	*206,719*	*2,468,961*	*104,863*
Bikaner											
1920-21	..	33	1,166	48,835	430,996	...	2	1,210	119,473	601,715	...
1921-22	...	6,490	56,013	51,799	568,189	...	11	64,642	183,565	930,709	...
1922-23	...	26,992	147,381	33,251	437,937	...	9	149,585	290,597	1,085,752	...
1923-24	...	7,813	23,988	4,831	524,305	...	1	62,650	318,703	942,291	...
1924-25	...	26,633	94,787	47,659	532,365	...	5	151,259	268,952	1,121,660	...

See explanations given in the footnote (page 36).

(*a*) In Travancore no accounts are kept regarding the area under each crop.
(*b*) The areas under mixed crops are shown under the principal crop, as it is not possible to differentiate the areas of the respective crops.

Oilseeds							Condiments and spices	Sugar		Fibres				State
Sesamum (Til or jinjili)	Rape and mustard	Ground-nut	Coco-nut	Castor	Others	Total		Sugar-cane	Others	Cotton	Sann	Others	Total	
13	14	15	16	17	18	19	20	21	22	23	24	25	26	27
														Travancore
			455,970	...	...	455,970	...	5,428						1920-21
			454,811	...	...	454,811	...	18,597						1921-22
...	...	...	465,594	...	...	465,594	...	6,161	...	...	...	...	...	1922-23
			500,686	...	...	500,686	...	6,210						1923-24
			496,592	...	...	496,592	...	7,118						1924-25
														Total Madras States
9,508	*11*	*50,626*	*464,437*	*1,562*	*11,920*	*538,089*	*581*	*6,195*	*12*	*32,071*	*127*	*103*	*32,301*	*1920-21*
10,630	*7*	*52,491*	*472,136*	*2,586*	*10,669*	*548.747*	*375*	*19,350*	*12*	*23,163*	*127*	*784*	*24,074*	*1921-22*
9,651	...	*55,324*	*483,403*	*1,790*	*10,930*	*561,376*	*621*	*6,990*	*12*	*28,309*	*127*	*577*	*29,013*	*1922-23*
10.518	...	*58,896*	*529,461*	*2,623*	*1.287*	*602,791*	*50*	*6,953*	...	*33,411*	...	*513*	*33,924*	*1923-24*
10,479	*49*	*58,835*	*525,460*	*2,133*	*1,306*	*598,298*	*142*	*8,254*	...	*41,200*	...	*414*	*41,614*	*1924-25*
														Indore
86,946	176	2,817	...	...	3,652	125,541	12,978	1,431	9	428,048	6,332	42	434,422	1920-21
102,496	685	4,014	...	41	2,677	133.341	7,920	1,954	18	338,811	7,864	58	346,733	1921-22
69,515	253	5,157	...	12	3,234	108,723	12,648	2,039	...	515,761	8,380	24	524,165	1922-23
49,954	186	5,532	...	16	2,818	105,502	9,278	2,193	11	575,177	9,093	42	584,312	1923-24
20,280	194	3,760	...	67	1,900	66,745	8,309	1,968	...	474,147	5,519	26	479,692	1924-25
														Bhopal
59,709	23,469	...	...	...	...	108.353	4,571	3,044	...	64,862	4,385	...	69,247	1920-21
74,854	...	...	...	...	...	99,692	...	3,224	...	53,474	5,375	...	58,849	1921-22
68,241	..	...	...	...	...	100,698	...	2,933	...	58,664	6,470	...	65,134	1922-23
83,746	...	...	...	...	...	129,213	...	3,261	...	62,706	6,678	...	69,384	1923-24
122,688	89	...	...	...	...	173,942	...	3,163	...	110,955	4,841	...	115,796	1924-25
														Rajgarh
4,699	117	83	...	...	546	5,705	...	405	663	30,519	903	2	31,424	1920-21
4,720	282	83	...	...	313	5,810	473	725	...	23,065	865	...	23,930	1921-22
4,874	270	109	...	...	476	6,109	506	684	...	23,368	2,889	547	26,804	1922-23
5,755	192	321	...	...	372	6,931	410	808	...	38,125	280	264	38,669	1923-24
5,850	147	182	...	...	517	6,967	443	767	...	41,130	190	45	41,365	1924-25
														Narsingarh
1,862	...	119	...	...	...	2,439	521	806	...	35,885	...	1,135	37,020	1920-21
2,411	...	239	...	...	...	2,995	706	707	...	33,762	1,431	...	35,193	1921-22
2,181	...	312	...	...	...	2,942	694	669	...	46,888	1,193	...	48,081	1922-23
1,845	...	234	...	...	...	2,755	625	748	...	48,829	1,131	...	49,960	1923-24
1,271	105	141	...	...	...	2,079	461	963	...	62,916	781	...	63,697	1924-25
														Burwani
14,304	...	213	...	...	19	17,165	261	54	...	44,342	...	277	44,619	1920-21
13,753	...	276	...	...	...	16,235	61	...	...	32,093	...	275	32,368	1921-22
13,440	...	736	...	...	...	16,088	344	45	...	45,450	...	375	45,825	1922-23
10,155	...	434	...	...	..	12,985	313	53	5	53,639	...	346	53,985	1923-24
5,277	...	668	...	...	...	7,701	677	29	...	63,019	...	161	63,180	1924-25
														Nagod
3,504	340	...	...	...	4	7,803	59	31	...	856	41	...	897	1920-21
4,133	533	...	...	5	...	11,303	40	24	...	635	60	...	695	1921-22
3,608	460	...	...	4	...	14,802	36	17	...	526	64	...	590	1922-23
3,665	802	...	...	4	...	19,122	15	18	...	405	78	...	483	1923-24
4,684	883	...	...	3	...	16,135	22	16	...	412	85	...	497	1924-25
														Total Central Indiv States
171,024	*24,102*	*3,232*	...	...	*4,221*	*267,006*	*18,390*	*5,771*	*672*	*604,512*	*11,661*	*1,456*	*617,629*	*1920-21*
202,367	*1,500*	*4,612*	...	*46*	*2.990*	*269,376*	*9,200*	*6,634*	*18*	*481,840*	*15,595*	*333*	*497,768*	*1921-22*
161,859	*983*	*6,314*	...	*16*	*3,710*	*249,362*	*14,228*	*6,367*	...	*690,657*	*18,996*	*946*	*710,599*	*1922-23*
155,120	*1,180*	*6,521*	...	*20*	*3,190*	*276,408*	*10,641*	*7,081*	*16*	*778,881*	*17,260*	*652*	*796,793*	*1923-24*
160,050	*1,418*	*4,751*	...	*70*	*2,417*	*273,569*	*9,912*	*6,906*	...	*752,579*	*11,416*	*232*	*764,227*	*1924-25*
														Bikaner
17,573	1,755	...	...	...	...	19,328	...	...	...	20	11	...	31	1920-21
27,848	36,470	...	...	...	..	64,318	4	...	...	1	11	...	12	1921-22
22,273	220,516	...	...	...	...	242,789	46	...	...	...	7	...	7	1922-23
9,092	9,019	201	...	...	...	18,312	...	...	...	5	1	...	6	1923-24
38,950	32,439	...	...	...	59	71,448	19	...	...	4	18	...	22	1924-25

See explanations given in the footnote (page 36.)

Table IV—*continued*

No. 8—AREA (in acres) UNDER CROPS, AND SPECIFICATION OF CROPS, IN EACH STATE—*continued*

State	Food-grains											Linseed
	Rice	Wheat	Barley	Cholum or jowar (millet)	Cumbu or bajra (millet)	Ragi or marua	Maize	Gram (pulse)	Other food-grains including pulses	Total	
1	2	3	4	5	6	7	8	9	10	11	12
Marwar											
1920-21	...	62,187	25,190	84,268	302,056	486	7,598	5,665	119,126	606,576	...
1921-22	...	46,453	23,552	79,755	309,462	500	7,793	3,266	107,165	577,946	...
1922-23	...	62,070	22,052	214,627	542,079	500	22,200	1,955	113,403	978,886	...
1923-24	...	38,059	28,656	70,273	324,622	477	11,246	1,410	131,132	605,875	4
1924-25	...	48,445	26,722	114,647	326,748	482	12,309	9,999	130,198	669,550	11
Jaipur											
1920-21	2,162	41,656	163,623	108,344	132,578	299	26,276	50,251	89,305	614,494	1,560
1921-22	610	63,625	166,441	113,227	140,335	314	29,140	70,840	89,809	674,341	1,769
1922-23	662	67,022	170,892	121,062	141,975	323	31,819	70,554	91,829	696,138	1,767
1923-24	812	74,022	184,906	104,006	143,901	2,850	31,238	79,361	87,984	709,080	1,957
1924-25	1,051	81,093	196,691	92,394	124,405	465	30,047	107,045	95,515	728,706	1,958
Kishangarh											
1920-21	7	2,202	10,124	4,339	4,117	11	6,157	2,331	2,897	32,185	1
1921-22	...	2,442	7,879	5,124	4,611	3	14,977	1,007	1,468	37,511	2
1922-23	3	1,853	8,692	6,957	1,795	11	15,899	1,422	890	37,522	2
1923-24	4	2,404	7,797	6,675	3,162	6	4,611	324	1,324	26,307	6
1924-25	3	2,713	9,509	9,114	3,245	13	8,402	9,019	3,799	45,817	16
Alwar											
1920-21	3	31,726	74,374	82,556	245,162	...	13,778	17,056	145,751	610,406	2
1921-22	10	31,606	67,447	84,834	276,141	...	14,624	127,771	141,327	743,760	...
1922-23	2	34,350	70,586	93,588	265,617	...	14,110	178,732	139,597	796,582	...
1923-24	1	33,831	88,168	92,760	229,048	...	14,645	123,817	131,457	713,727	2,790
1924-25	...	37,991	70,146	100,618	271,118	...	11,263	258,267	148,168	897,571	...
Bharatpur											
1920-21	70	33,757	52,660	55,562	139,456	...	1,039	18,068	52,739	353,351	...
1921-22	160	54,612	63,891	110,293	180,653	...	1,722	204,242	74,526	690,099	6
1922-23	247	59,717	65,928	124,371	146,463	...	1,842	210,259	95,847	704,674	2
1923-24	305	62,273	56,182	108,434	132,072	...	1,470	199,469	83,536	643,732	...
1924-25	334	90,835	67,809	114,026	116,192	...	650	273,341	91,016	754,203	18
Jhalawar											
1920-21	296	6,984	1,019	55,888	1,157	...	7,413	3,205	1,511	77,473	872
1921-22	168	6,183	689	63,933	1,937	...	8,545	2,010	1,776	85,241	757
1922-23	203	11,796	648	58,644	2,539	...	8,616	3,733	1,677	87,856	1,511
1923-24	199	17,930	940	44,054	1,687	...	7,487	6,663	1,721	80,681	2,800
1924-25	205	15,040	829	44,400	1,404	...	6,229	6,329	1,626	76,062	3,620
Tonk											
1920-21	470	95,298	10,606	138,496	2,994	...	26,767	38,855	3,054	325,540	5,851
1921-22	521	78,236	15,109	174,802	2,656	1	27,077	32,079	2,241	332,722	6,227
1922-23	497	92,725	12,766	152,131	2,261	...	29,310	49,579	2,650	341,919	5,985
1923-24	475	126,445	13,271	104,958	2,350	27	26,429	45,067	2,317	321,339	12,525
1924-25	375	129,730	18,854	101,094	1,666	...	23,851	44,799	3,501	323,870	15,497
Kotah											
1920-21	2,279	321,395	14,978	317,040	...	...	41,785	155,229	19,887	873,093	32,327
1921-22	2,067	301,870	13,607	392,082	...	...	45,119	117,310	25,191	897,246	32,980
1922-23	1,874	(a) 313,412	13,065	335,124	...	...	43,063	121,394	27,428	855,360	67,951
1923-24	1,676	376,805	10,641	230,640	...	...	24,547	142,741	23,487	810,537	108,040
1924-25	1,598	339,345	9,880	233,522	...	...	27,689	151,737	24,138	787,909	130,825
Bundi											
1920-21	230	27,755	12,899	52,275	722	...	5,991	20,667	1,504	122,043	5,130
1921-22	718	33,701	13,790	57,901	358	...	7,365	22,035	1,965	137,833	7,228
1922-23	521	36,656	14,678	51,477	139	...	8,123	29,517	1,558	142,669	12,090
1923-24	449	52,246	16,018	45,245	1,290	...	4,713	28,785	4,213	152,959	13,873
1924-25	466	49,047	15,958	36,366	1,340	...	5,710	36,059	3,073	147,019	18,014
Dholpur											
1920-21	1,993	13,890	17,757	23,827	111,304	5	71	8,238	37,765	214,850	...
1921-22	1,899	15,287	13,492	25,679	125,133	...	62	48,185	41,500	271,237	12
1922-23	1,948	20,146	6,638	26,866	111,699	...	123	66,162	33,705	267,287	15
1923-24	2,122	22,643	13,842	28,319	99,153	...	141	62,694	41,074	269,988	20
1924-25	2,159	24,459	9,467	29,348	89,008	...	102	71,092	34,076	259,711	30
Total Rajputana States											
1920-21	*7,510*	*637,383*	*393,396*	*971,430*	*1,370,542*	*801*	*136,877*	*320,775*	*593,012*	*4,431,726*	*45,743*
1921-22	*6,153*	*640,505*	*441,910*	*1,159,429*	*1,609,475*	*818*	*156,435*	*693,387*	*670,533*	*5,378,645*	*48,931*
1922-23	*5,957*	*726,739*	*533,326*	*1,218,098*	*1,652,504*	*834*	*175,114*	*882,892*	*799,181*	*5,994,645*	*89,323*
1923-24	*6,043*	*814,471*	*444,409*	*840,195*	*1,461,590*	*3,360*	*126,528*	*752,972*	*826,948*	*5,276,516*	*142,015*
1924-25	*6,191*	*845,331*	*520,652*	*923,188*	*1,467,491*	*960*	*126,257*	*1,117,946*	*804,062*	*5,812,078*	*169,989*
Patiala											
1920-21	33,506	298,472	119,706	103,437	311,701	204	110,283	164,776	199,461	1,341,546	221
1921-22	25,224	311,224	153,282	96,831	322,127	279	118,160	374,773	302,810	1,704,710	759
1922-23	25,952	351,325	99,009	109,608	366,961	294	122,896	548,527	213,879	1,838,451	710
1923-24	22,017	408,931	284,213	115,225	324,645	88	102,258	571,120	265,259	2,093,756	687
1924-25	22,558	357,967	84,913	103,295	303,062	1,318	88,035	627,581	314,076	1,902,805	951
Jind											
1920-21	3,484	34,148	8,097	72,669	181,653	...	4,358	17,527	47,338	369,274	1
1921-22	3,999	40,905	13,476	97,886	237,318	...	4,996	233,030	66,425	698,035	2
1922-23	3,888	38,456	8,832	113,798	238,324	...	5,417	216,409	75,011	700,135	...
1923-24	2,888	42,374	21,057	120,694	207,751	...	5,112	113,933	38,457	552,266	3
1924-25	1,678	57,011	12,223	116,899	210,107	...	4,568	354,212	39,623	796,321	5

See explanations given in the footnote (page 36).

(a) Includes area in certain *jagir* villages.

Oilseeds							Condiments and spices	Sugar		Fibres				State
Sesamum (Til or jinjili)	Rape and mustard	Groundnut	Coconut	Castor	Others	Total		Sugarcane	Others	Cotton	Sann	Others	Total	
13	14	15	16	17	18	19	20	21	22	23	24	25	26	27
														Marwar
49,220					718	49,938	1,461	80	...	7,732	...	...	7,732	1920-21
47,532					678	48,210	1,471	78	..	6,792	...	...	6,792	1921-22
88,534	...	...	...	...	552	89,086	1,471	78	...	9,898	...	...	9,898	1922-23
48,948					485	49,437	1,493	6	...	10,022	...	...	10,022	1923-24
51,406					484	51,901	1,494	...	...	12,244	...	...	12,244	1924-25
														Jaipur
14,577	94	...	...	...	1,402	17,633	12,346	1,561	5	42,172	206	210	42,588	1920-21
18,616	226	...	...	...	1,753	22,364	11,295	1,651	10	33,367	512	25	33,904	1921-22
19,151	301	....	...	...	2,438	23,657	12,826	1,729	10	33,513	529	10	34,052	1922-23
19,775	426	...	...	...	4,320	26,478	20,170	1,639	10	34,150	515	60	34,725	1923-24
23,654	393	...	...	...	16,102	42,107	20,241	1,141	40	35,926	547	73	36,546	1924-25
														Kishangarh
876	1	...	...	...	147	1,025	...	...	...	7,352	6	...	7,358	1920-21
690	1	...	..	...	3	696	...	...	...	4,867	1	16	4,884	1921-22
2,297	3	...	...	...	...	2,302	...	...	...	6,180	...	...	6,180	1922-23
4,715	4	...	..	...	21	4,746	...	...	...	7,422	4	20	7,446	1923-24
4,652	5	...	...	...	8	4,681	...	2	...	7,400	...	...	7,400	1924-25
														Alwar
4,059	7,834	1,351	...	...	...	13,246	5,216	804	...	29,837	1,980	1	31,818	1920-21
6,507	32,421	1,423	...	...	...	40,351	2,970	526	...	14,035	1,870	9	15,914	1921-22
7,291	6,772	24,232	...	...	...	38,295	5,769	257	...	12,459	1,520	...	13,979	1922-23
12,361	78,122	(*b*)	...	...	...	93,273	12,138	169	...	20,417	1,679	6	22,102	1923-24
16,349	81,057	(*b*)	...	...	...	97,406	12,334	176	...	29,800	1,724	18	31,542	1924-25
														Bharatpur
5,176	10,881	2	..	...	209	16,268	12,679	1,899	...	32,666	1,376	14	34,056	1920-21
10,635	31,173	4	...	...	171	41,989	7,332	924	...	23,439	1,750	...	25,239	1921-22
14,534	31,067	...	...	...	979	46,582	10,930	512	...	17,512	2,168	3	19,683	1922-23
16,559	66,044	2	...	...	254	82,859	20,604	768	...	16,035	2,025	15	18,075	1923-24
19,955	57,827	7	...	...	1,529	79,336	16,835	517	...	25,442	1,945	1	27,388	1924-25
														Jhalawar
2,427	...	14	...	...	8	3,321	550	79	51	13,062	646	...	13,708	1920-21
2,045	...	11	...	...	...	2,813	586	46	100	6,315	695	..	7,010	1921-22
2,231	...	16	...	...	...	3,758	533	23	15	11,980	724	...	12,704	1922-23
1,451	...	43	...	...	...	4,294	563	42	..	19,552	882	...	20,434	1923-24
1,503	3	33	...	...	27	5,186	868	67	71	26,425	673	5	27,103	1924-25
														Tonk
26,070	2,372	126	...	...	49	34,468	1,356	410	...	31,989	475	948	33,412	1920-21
25,283	3,204	205	...	...	14	34,933	1,306	547	...	22,694	770	606	24,070	1921-22
21,177	4,922	253	...	...	14	32,351	1,589	539	...	27,909	962	800	29,671	1922-23
16,935	3,758	203	...	...	24	33,445	2,693	456	2	36,126	814	781	37,721	1923-24
18,277	3,747	640	...	...	14	38,175	3,509	382	...	51,239	801	426	52,466	1924-25
														Kotah
74,277					102	106,706	4,972	1,249	...	23,970	4,454	4	28,428	1920-21
55,244					56	88,280	3,458	1,071	...	17,793	5,727	5	23,525	1921-22
64,467	...	...	...	...	84	132,502	7,188	771	...	(*a*) 27,450	7,137	13	34,600	1922-23
31,254					168	139,462	15,206	963	...	37,607	3,870	7	41,484	1923-24
42,050					160	173,035	10,498	1,407	...	48,398	3,738	4	52,140	1924-25
														Bundi
9,974	25	46	...	...	4	15,179	2,774	619	...	11,214	213	...	11,427	1920-21
8,341	17	43	...	...	60	15,689	2,221	685	183	6,635	85	44	6,764	1921-22
7,295	35	73	...	...	59	19,552	3,589	755	...	8,372	83	125	8,580	1922-23
9,646	39	70	...	...	117	23,745	3,244	1,245	20	8,620	108	40	8,768	1923-24
9,423	21	88	7	...	107	27,660	3,326	983	20	9,973	207	40	10,220	1924-25
														Dholpur
786	1,378	...	...	...	553	2,717	9,504	608	...	15,683	872	...	16,555	1920-21
1,011	1,278	...	...	556	17	2,874	6,586	822	...	8,250	1,368	...	9,618	1921-22
1,013	1,493	...	...	390	108	3,019	9,318	712	...	7,348	1,049	59	8,456	1922-23
1,060	1,657	...	..	526	123	3,386	15,106	570	...	7,680	855	55	8,590	1923-24
1,182	1,603	...	...	620	35	3,470	21,192	407	...	9,824	907	46	10,777	1924-25
														Total Rajputana States
205,015	*24,340*	*1,539*	...	...	*3,192*	*279,829*	*50,858*	*7,309*	*56*	*215,697*	*10,239*	*1,177*	*227,113*	*1920-21*
203,752	*104,790*	*1,686*	...	*556*	*2,752*	*362,517*	*37,229*	*6,350*	*293*	*144,238*	*12,789*	*705*	*157,732*	*1921-22*
250,263	*265,109*	*24,574*	...	*390*	*4,234*	*633,893*	*53,259*	*5,376*	*25*	*162,621*	*14,179*	*1,010*	*177,810*	*1922-23*
171,796	*152,069*	*519*	...	*526*	*5,512*	*479,437*	*91,217*	*5,858*	*32*	*197,636*	*10,753*	*984*	*209,373*	*1923-24*
227,401	*177,095*	*768*	*7*	*620*	*18,525*	*594,405*	*90,316*	*5,082*	*131*	*256,675*	*10,560*	*613*	*267,848*	*1924-25*
														Patiala
4,023	12,695	...	...	...	10,448	27,387	4,959	20,489	46	114,980	...	3,330	118,310	1920-21
7,732	77,307	...	...	...	54,728	140,526	5,238	16,255	511	52,522	1,410	2,455	56,387	1921-22
7,219	136,991	...	...	...	42,039	186,959	7,790	24,551	846	79,039	...	19,106	98,145	1922-23
5,313	75,341	144	...	...	36,715	118,200	9,887	23,480	1,397	117,469	3,183	1,647	122,299	1923-24
4,868	127,601	...	...	...	47,410	180,830	6,299	15,682	53	166,128	...	4,490	170,618	1924-25
														Jind
139	344	...	...	...	11	495	354	9,488	23	23,574	496	77	24,141	1920-21
302	7,944	...	...	...	978	9,226	454	8,212	24	8,993	875	60	9,928	1921-22
356	10,727	...	...	...	1,051	12,134	614	11,588	27	14,849	804	129	15,782	1922-23
418	2,440	...	...	...	448	3,309	816	11,665	37	17,214	1,116	185	18,515	1923-24
413	13,424	...	...	...	693	14,535	589	6,362	21	26,201	853	178	27,232	1924-25

See explanations given in the footnote (page 36).

(*a*) Includes area in certain *jagir* villages.

(*b*) Included under "Rape and Mustard".

Table IV—*continued*

No. 8—AREA (in acres) UNDER CROPS, AND SPECIFICATION OF CROPS, IN EACH STATE—*continued*

State	Food-grains										
	Rice	Wheat	Barley	Cholum or jowar (millet)	Cumbu or bajra (millet)	Ragi or marua	Maize	Gram (pulse)	Other food-grains including pulses	Total	Linseed
1	2	3	4	5	6	7	8	9	10	11	12
Nabha											
1920-21	419	40,536	17,767	14,270	36,114	...	16,133	11,469	39,718	176,426	14
1921-22	370	41,124	27,187	20,071	64,947	10	16,867	34,604	85,126	290,306	27
1922-23	496	69,092	52,299	20,627	81,114	12	17,944	126,045	26,461	394,090	18
1923-24	226	63,919	59,206	21,936	62,161	18	15,609	103,907	25,902	352,884	18
1924-25	279	60,253	25,803	20,675	69,708	3	13,899	139,137	20,251	350,008	7
Bahawalpur											
1920-21	130,424	355,693	13,190	72,372	52,916	...	7,901	102,688	113,916	849,100	1,143
1921-22	77,684	432,970	33,567	88,973	82,774	...	6,272	174,719	95,623	992,582	...
1922-23	123,360	473,351	48,121	86,250	65,676	...	7,393	205,585	104,505	1,114,241	3,862
1923-24	100,161	415,072	36,266	90,833	69,351	...	6,799	192,360	84,085	994,927	3,455
1924-25	86,016	417,442	32,080	97,227	79,052	...	5,770	222,610	121,136	1,061,333	5,340
Sirmur											
1920-21	...	...	...	...	...	...	...	...	...	...	...
1921-22	...	...	...	...	...	...	...	...	...	...	...
1922-23 (a)	...	...	...	...	...	...	...	...	...	...	...
1923-24	...	...	...	...	...	...	...	...	...	...	...
1924-25	...	...	...	...	...	...	...	...	...	...	...
Kapurthala											
1920-21	4,029	95,030	2,793	1,015	127	18,718	23,714	15,383	3,702	164,511	237
1921-22	3,471	106,285	3,447	40	605	20,459	17,985	15,788	33,688	201,768	358
1922-23	3,296	112,018	4,629	29	705	26,600	18,356	29,197	10,848	205,678	348
1923-24	4,278	114,858	14,380	...	883	...	23,476	7,453	41,607	206,935	253
1924-25	4,232	108,572	3,765	148	967	23,109	30,476	3,432	33,758	208,459	287
Malerkotla											
1920-21	...	11,858	1,530	552	50	89	4,982	9,291	17,459	45,811	...
1921-22	...	11,710	2,142	1,168	63	97	5,873	9,342	36,134	66,529	...
1922-23	...	7,734	1,542	1,450	64	103	5,521	11,218	25,620	53,252	...
1923-24	...	15,071	6,407	1,970	83	104	5,039	11,871	29,591	70,136	...
1924-25	...	11,105	2,144	1,245	59	124	5,764	10,186	36,937	67,564	...
Faridkot											
1920-21	...	67,631	17,684	2,333	2,208	...	9,841	120,391	262	220,350	...
1921-22	...	87,757	35,311	2,121	7,698	...	10,273	140,423	413	283,996	3
1922-23	...	102,596	34,307	3,610	11,214	...	9,280	163,745	844	325,596	7
1923-24	...	101,532	41,119	2,931	14,930	...	9,664	162,001	662	332,839	1
1924-25	...	89,939	27,698	2,757	8,302	...	7,586	159,806	570	296,658	...
Loharu											
1920-21	...	17	231	72	31,757	...	...	27	...	32,104	...
1921-22	...	10	131	45	47,595	...	...	1,489	...	49,270	...
1922-23	...	12	124	166	69,126	...	...	2,762	6	72,196	...
1923-24	...	...	108	484	64,923	...	...	1,076	...	66,591	...
1924-25	...	29	1,899	590	66,171	...	...	19,120	1,393	89,202	...
Bilaspur (d)											
1920-21	...	...	...	...	...	...	...	...	...	...	...
1921-22	...	...	...	...	...	...	...	...	...	...	...
1922-23	9,842	29,363	311	458	8	1,274	45,961	8,795	29,487	125,499	2
1923-24	9,980	33,334	348	...	3	1,252	47,316	9,359	25,193	126,785	2
1924-25	9,966	44,190	221	543	3	1,023	44,631	9,604	14,149	124,330	3
*Total Punjab Agency States.**											
1920-21	(c)	(c)	(c)	(c)	(c)	(c)	(c)	(c)	(c)	(c)	(c)
1921-22											
1922-23	*166,834*	*1,183,947*	*249,174*	*335,996*	*833,192*	*28,283*	*232,768*	*1,312,283*	*486,661*	*4,829,138*	*4,947*
1923-24	*139,550*	*1,195,091*	*463,104*	*354,073*	*744,730*	*1,462*	*215,273*	*1,173,080*	*510,756*	*4,797,119*	*4,419*
1924-25	*124,729*	*1,146,508*	*190,746*	*343,379*	*737,431*	*25,577*	*200,729*	*1,545,688*	*581,893*	*4,896,680*	*6,593*
Kalsia											
1920-21	6,995	17,646	1,347	1,507	1,902	113	6,930	6,210	9,671	52,321	171
1921-22	4,926	15,991	1,277	1,986	3,217	134	6,901	9,247	19,328	63,007	465
1922-23	4,536	15,698	1,107	1,407	2,643	1,221	7,704	9,312	16,643	60,271	294
1923-24	4,864	15,856	2,046	1,879	2,482	944	7,601	10,418	14,793	60,883	395
1924-25	5,112	15,646	1,231	1,111	2,326	445	5,249	9,850	15,984	56,954	284
Pataudi											
1920-21	...	1,339	4,614	2,180	9,219	...	10	280	1,122	18,764	...
1921-22	...	1,369	5,428	2,424	10,891	...	5	3,483	3,670	27,270	...
1922-23	...	1,824	5,350	1,828	8,540	...	27	7,474	7,300	32,343	...
1923-24	...	1,901	6,426	2,946	9,212	...	17	3,498	4,203	28,203	...
1924-25	...	2,091	4,423	2,998	10,231	...	4	10,753	5,767	38,267	...
Dujana											
1920-21	...	660	1,578	1,696	3,577	...	...	39	1,425	8,975	...
1921-22	...	958	1,571	4,915	20,697	...	...	7,342	4,701	40,184	...
1922-23	...	1,159	2,636	6,514	24,631	...	1	18,093	18,823	71,857	...
1923-24	...	433	3,557	6,638	22,269	...	...	9,001	8,813	50,711	...
1924-25	...	1,984	2,246	6,640	15,627	...	...	30,367	7,682	64,546	...
Simla Hill States(b)											
1920-21	21,030	70,009	22,293	714	22	10,984	65,679	5,032	66,040	261,803	2
1921-22	11,010	59,234	25,669	335	16	14,248	22,488	609	28,759	172,368	1
1922-23	12,423	60,962	27,886	402	30	13,066	32,752	5,951	54,272	207,744	2
1923-24	12,531	65,859	29,077	600	36	12,586	32,231	6,089	58,410	217,419	2
1924-25	15,566	67,711	27,122	5,569	205	12,376	41,306	6,928	75,487	252,270	24

See explanations given in the footnote (page 36).

* See explanation given in the footnote (*e*) on page 12.

(*a*) See footnote (*a*) on page 55.

(*b*) See explanation given in footnote (*a*) on page 13.

(*c*) Included in Total Punjab States.

(*d*) See footnote (*d*) on page 12.

Oilseeds							Condiments and spices	Sugar		Fibres				State
Sesamum (Til or jinjili)	Rape and mustard	Ground-nut	Coco-nut	Castor	Others	Total		Sugar-cane	Others	Cotton	Sann	Others	Total	
13	14	15	16	17	18	19	20	21	22	23	24	25	26	27
														Nabha
267	1,052	...	...	...	4	1,337	58	3,795	...	20,705	359	74	21,138	1920-21
220	8	...	...	...	8,306	8,571	31	3,631	...	9,659	406	25	10,090	1921-22
251	6,071	...	...	...	5,986	12,326	249	4,787	...	11,664	406	45	12,115	1922-23
281	7,064	...	...	...	36	7,399	215	4,014	...	19,261	486	82	19,829	1923-24
264	7,988	...	...	...	152	8,411	155	3,828	...	29,342	387	72	29,801	1924-25
														Bahawalpur
21,247	3,316	...	...	...	6,724	32,430	1,659	1,052	6	12,668	108	2,360	15,136	1920-21
18,115	4,831	...	...	...	64,492	87,438	1,873	728	...	5,117	93	8	5,218	1921-22
16,430	6,988	...	...	...	46,559	73,839	1,768	1,194	...	8,325	145	120	8,590	1922-23
15,216	5,760	...	...	...	31,470	55,901	2,526	1,377	...	12,615	124	1	12,740	1923-24
23,656	6,472	...	...	...	44,303	79,771	2,437	1,108	...	28,662	136	1	28,799	1924-25
														Sirmur
...	...	...	...	...	...	...	...	...	...	...	...	...	...	1920-21
...	...	...	...	...	...	...	...	...	...	...	...	...	...	1921-22
...	...	...	...	...	...	...	...	...	...	...	...	...	...	1922-23
..	...	...	...	...	...	...	...	...	...	...	...	...	...	1923-24
...	...	...	...	...	...	...	...	...	...	...	...	...	...	1924-25
														Kapurthala
208	230	...	...	...	157	832	23	11,773	...	11,942	562	34	12,538	1920-21
393	299	...	...	...	466	1,516	46	10,041	1	7,522	726	24	8,272	1921-22
185	316	...	...	...	496	1,255	11	11,730	...	8,503	570	20	9,093	1922-23
86	242	..	...	...	419	1,000	678	11,738	18	10,215	516	...	10,731	1923-24
75	411	...	...	...	193	966	475	12,008	...	12,282	511	11	12,804	1924-25
														Malerkotla
44	299	...	...	...	...	343	41	1,246	...	4,424	124	...	4,548	1920-21
23	1,482	...	...	...	...	1,505	30	1,026	...	1,541	88	...	1,629	1921-22
32	1,404	...	...	...	...	1,436	37	571	758	1,353	121	1,492	2,966	1922-23
56	860	...	..	...	...	916	359	923	...	3,872	196	...	4,068	1923-24
33	1,420	...	...	...	...	1,453	38	1,069	...	2,438	208	...	2,646	1924-25
														Faridkot
6	3,825	...	...	...	4	3,835	12	156	...	6,659	420	...	7,079	1920-21
31	678	...	...	...	5,204	5,916	8	44	...	1,677	483	..	2,160	1921-22
43	917	...	...	...	8,549	9,516	26	57	...	2,201	446	...	2,647	1922-23
57	1,180	...	...	...	8,022	9,260	30	79	...	4,575	473	...	5,048	1923-24
25	1,750	...	...	...	8,840	10,615	51	46	...	13,345	398	...	13,743	1924-25
														Loharu
...	3	...	...	...	...	3	...	...	...	...	...	...	...	1920-21
...	...	...	...	...	...	...	...	...	...	...	...	...	...	1921-22
...	1	...	...	...	...	1	...	...	...	...	...	...	...	1922-23
...	...	...	...	...	...	...	...	...	...	...	...	...	...	1923-24
...	239	...	...	...	13	252	...	...	...	...	2	...	2	1924-25
														Bilaspur.
...	...	...	...	...	...	...	...	...	...	...	...	...	...	1920-21
...	...	...	...	...	...	...	...	...	...	...	...	...	...	1921-22
625	633	...	...	...	1	1,261	145	370	...	1,328	88	...	1,416	1922-23
341	753	...	...	...	...	1,096	143	410	...	1,217	71	...	1,288	1923-24
358	939	...	...	...	18	1,318	5	513	...	1,541	..	106	1,647	1924-25
														Total Punjab Agency States
(a)	(a)	(a)	(a)	(a)	(a)	(a)	(a)	(a)	(a)	(a)	(a)	(a)	(a)	1920-21
														1921-22
25,141	*164,048*	...	...	...	*104,591*	*298,727*	*10,640*	*54,848*	*1,631*	*127,262*	*2,580*	*20,912*	*150,754*	*1922-23*
21,768	*93,640*	*144*	...	...	*77,110*	*197,081*	*14,654*	*53,686*	*1,452*	*186,438*	*6,165*	*1,915*	*194,518*	*1923-24*
29,692	*160,244*	...	...	...	*101,622*	*298,151*	*10,049*	*40,616*	*74*	*279,939*	*2,495*	*4,858*	*287,292*	*1924-25*
														Kalsia
297	261	...	...	...	1,049	1,778	60	1,615	...	5,431	127	1	5,559	1920-21
739	757	...	...	...	3,204	5,165	60	1,268	...	2,743	157	9	2,909	1921-22
584	531	...	...	...	1,568	2,977	45	1,935	...	3,492	208	11	3,711	1922-23
2,174	635	...	...	...	340	3,544	41	1,865	...	4,085	112	5	4,202	1923-24
220	889	...	...	...	1,340	2,733	66	1,808	...	5,825	103	3	5,931	1924-25
														Pataudi
2	454	...	...	...	311	767	212	...	...	130	5	...	135	1920-21
2	147	...	...	...	569	718	112	...	...	48	8	...	56	1921-22
9	53	..	...	...	622	684	217	...	...	75	17	...	92	1922-23
17	539	...	...	...	2,252	2,808	526	...	...	136	17	...	153	1923-24
8	108	...	...	...	702	818	373	...	...	272	16	...	288	1924-25
														Dujana
...	32	...	...	...	...	32	30	...	...	...	...	...	...	1920-21
7	90	...	...	...	...	97	39	...	...	14	22	...	36	1921-22
6	162	...	...	...	...	168	53	...	...	40	16	...	56	1922-23
2	150	...	...	...	...	152	55	...	...	114	10	..	124	1923-24
1	242	...	...	...	1	244	60	...	...	35	58	...	93	1924-25
														Simla Hill States
462	499	...	...	...	959	1,922	209	527	13	2,375	69	15	2,459	1920-21
79	455	...	...	...	127	662	83	49	15	312	12	15	339	1921-22
89	269	...	...	...	196	556	149	11	59	297	25	15	337	1922-23
74	297	...	...	...	163	536	211	39	2	236	54	9	299	1923-24
190	649	...	...	...	193	1,056	272	333	1	2,286	252	12	2,550	1924-25

See explanations given in the footnote (page 36).
(a) Included in "Total Punjab States."

Table IV—*continued*

No. 8—AREA (in acres) UNDER CROPS, AND SPECIFICATION OF CROPS, IN EACH STATE—*continued*

State	Food-grains										Linseed
	Rice	Wheat	Barley	Cholum or jowar (millet)	Cumbu or bajra (millet)	Ragi or marua	Maize	Gram (pulse)	Other food-grains including pulses	Total	
1	2	3	4	5	6	7	8	9	10	11	12
Total Punjab States											
1920-21	*199,887*	*993,039*	*210,830*	*272,817*	*631,246*	*30,198*	*249,831*	*453,113*	*500,114*	*3,540,985*	*1,789*
1921-22	*126,684*	*1,109,537*	*302,488*	*316,795*	*797,948*	*35,227*	*219,820*	*1,004,849*	*676,677*	*4,590,025*	*1,615*
1922-23 (b)	*16,959*	*79,643*	*36,979*	*10,151*	*35,844*	*14,287*	*40,484*	*40,830*	*97,038*	*372,215*	*296*
1923-24	*17,395*	*84,049*	*41,106*	*12,063*	*33,999*	*13,530*	*39,849*	*29,006*	*86,219*	*357,216*	*397*
1924-25	*20,678*	*87,432*	*35,022*	*16,318*	*28,389*	*12,821*	*46,559*	*57,898*	*104,920*	*410,037*	*308*
Jath											
1920-21	936	1,917	...	155,000	315,564	...	1,200	500	...	475,117	89
1921-22	1,163	3,387	...	170,000	292,903	...	1,100	2,500	3,260	474,253	819
1922-23	1,009	6,093	...	337,700	180,200	...	900	3,050	...	528,952	1,182
1923-24	1,051	7,958	81,588	244,735	...	246	2,365	2,776	11,248	351,967	677
1924-25	817	5,190	...	295,880	55,942	1	1,497	2,766	10,350	372,443	878
Phaltan											
1920-21	4	1,287	27	139,464	8,834	...	71	939	1,396	152,022	128
1921-22	25	1,306	36	102,061	46,343	...	99	1,622	9,691	161,183	126
1922-23	20	1,096	66	116,374	32,283	...	58	3,603	5,738	159,238	151
1923-24	15	1,103	17	136,868	8,707	...	64	1,138	633	148,845	145
1924-25	12	959	24	140,184	5,780	...	67	1,143	203	148,372	157
Aundh											
1920-21	386	4,135	578	127,644	31,954	25	1,406	4,145	12,754	183,027	345
1921-22	450	3,793	604	76,386	86,960	28	1,125	4,207	22,104	195,652	184
1922-23	305	6,361	784	84,304	86,660	38	854	5,317	6,607	191,230	485
1923-24	232	3,871	400	111,950	30,978	64	918	4,287	7,172	159,867	314
1924-25	159	4,344	356	129,593	19,367	73	898	3,938	9,126	167,854	362
Sachin											
1920-21	975	14	...	6,648	96	...	...	2	708	8,443	...
1921-22	1,020	82	...	6,618	29	...	...	...	720	8,469	...
1922-23	1,042	89	...	6,573	48	...	...	...	584	8,333	...
1923-24	1,052	61	...	6,704	178	...	...	...	746	8,741	...
1924-25	823	55	...	5,762	66	...	...	...	987	7,693	...
Bhavnagar											
1920-21	2,997	32,840	...	178,699	195,990	...	...	6,677	10,969	428,172	...
1921-22	2,628	60,024	...	201,592	158,645	...	...	7,625	8,836	439,350	...
1922-23	2,258	40,965	...	193,915	195,015	...	...	10,811	9,695	452,659	...
1923-24 (c)	2,258	40,965	...	193,915	195,015	...	...	10,811	9,695	452,659	...
1924-25 (c)	2,258	40,965	...	193,915	195,015	...	...	10,811	9,695	452,659	...
Dharampur											
1920-21	18,121	108,894								127,015	
1921-22	20,833	114,866								135,699	
1922-23	20,917	118,046	(a)	(a)	(a)	(a)	(a)	(a)	(a)	138,963	...
1923-24	21,224	114,358								135,582	
1924-25	24,511	113,031								137,542	

See explanations given in the footnote (page 36).
(a) Included under wheat.
(b) See explanation given in footnote (b) on page 13.
(c) See footnote on page 14.

Oilseeds							Condiments and spices	Sugar		Fibres				State
Sesamum (Til or jinjili)	Rape and mustard	Ground-nut	Coco-nut	Castor	Others	Total		Sugar-cane	Others	Cotton	Sann	Others	Total	
13	14	15	16	17	18	19	20	21	22	23	24	25	26	27
														Total Punjab States
26,695	*23,010*	...	...	...	*19,667*	*71,161*	*7,617*	*50,141*	*88*	*202,888*	*2,264*	*5,891*	*211,043*	*1920-21*
27,653	*93,998*	...	...	...	*138,074*	*261,340*	*7,974*	*41,254*	*551*	*90,148*	*4,280*	*2,596*	*97,024*	*1921-22*
688	*1,015*	...	...	..	*2,386*	*4,385*	*464*	*1,946*	*59*	*3,904*	*266*	*26*	*4,196*	*1922-23*
2,267	*1,621*	...	...	...	*2,755*	*7,040*	*833*	*1,904*	*2*	*4,571*	*193*	*14*	*4,778*	*1923-24*
419	*1,888*	...	...	...	*2,236*	*4,851*	*771*	*2,141*	*1*	*8,418*	*429*	*15*	*8,862*	*1924-25*
														Jath
94	...	224	...	...	2,200	2,607	...	133	230	170	...	150	320	1920-21
1,932	...	743	...	...	3,600	7,094	200	103	...	1,217	...	200	1,417	1921-22
720	...	350	...	..	3,500	5,752	175	86	...	3,035	...	100	3,135	1922-23
797	...	370	...	135	15,354	17,333	1,586	265	...	38,446	...	1,208	39,654	1923-24
350	...	118	...	...	18,413	19,759	1,114	182	304	17,668	...	409	18,077	1924-25
														Phaltan
...	...	262	...	...	21,664	22,054	...	29	...	3	...	6	9	1920-21
6		286	...	...	13,734	14,152	...	25	...	4	...	14	18	1921-22
2	...	320	...	..	19,279	19,752	...	13	...	...	...	22	22	1922-23
...	...	320	...	...	21,793	22,258	...	40	...	...	...	9	9	1923-24
...	...	168	...	...	22,558	23,883	...	18	...	...	...	17	17	1924-25
														Aundh
26	...	978	...	16	8,223	9,588	1,170	491	...	3,910	83	232	4,225	1920-21
52	...	1,053	...	12	5,222	6,523	1,157	437	...	3,401	90	339	3,830	1921-22
12	...	2,173	...	17	6,842	9,529	1,119	482	...	1,227	45	249	1,521	1922-23
12		2,693	...	27	5,970	9,016	1,109	693	...	13,939	75	190	14,204	1923-24
5	...	2,504	...	...	7,189	10,060	1,274	361	...	12,537	42	130	12,709	1924-25
														Sachin
21	...	100	...	...	41	162	...	28	...	5,656	...	...	5,656	1920-21
18		108	...	...	158	279	...	26	...	5,377	...	...	5,377	1921-22
13	...	84	...	...	156	253	...	23	...	5,475	...	...	5,475	1922-23
7	...	64	...	...	97	168	...	10	...	5,674	...	...	5,674	1923-24
...	30	71	...	...	122	223	...	14	...	6,448	...	...	6,448	1924-25
														Bhavnagar
53,285						53,285	...	792	...	240,653	...	...	240,653	1920-21
126,833						126,833	...	710	...	258,169	...	...	258,169	1921-22
52,049	...	...	...	...	...	52,049	...	1,226	...	173,525	...	...	173,525	1922-23
52,049						52,049	...	1,226	...	173,525	...	...	173,525	1923-24
52,049						52,049	...	1,226	...	173,525	...	...	173,525	1924-25
														Dharam-pur
								182	...	343	...	...	343	1920-21
								182	...	363	...	...	363	1921-22
...	...	...	...	...	...	...	...	142	...	342	...	...	342	1922-23
								129	...	208	...	...	208	1923-24
								112	...	153	...	...	153	1924-25

Table IV—*continued*

No. 8—AREA (in acres) UNDER CROPS, AND SPECIFICATION OF CROPS, IN EACH STATE—*continued*

State	Food-grains										Linseed
	Rice	Wheat	Barley	Cholum or jowar (millet)	Cumbu or bajra (millet)	Ragi or marua	Maize	Gram (pulse)	Other food-grains including pulses	Total	
1	2	3	4	5	6	7	8	9	10	11	12
Total Bombay States											
1920-21	*23,419*	*149,087*	*605*	*607,455*	*552,438*	*25*	*2,677*	*12,263*	*25,827*	*1,373,796*	*562*
1921-22	*26,119*	*183,458*	*640*	*556,657*	*584,880*	*23*	*2,324*	*15,954*	*44,551*	*1,414,606*	*1,129*
1922-23	*25,551*	*172,650*	*850*	*738,866*	*494,206*	*38*	*1,812*	*22,781*	*22,624*	*1,479,378*	*1,818*
1923-24	*25,832*	*168,316*	*82,005*	*694,172*	*234,873*	*310*	*3,347*	*19,312*	*29,494*	*1,257,661*	*1,136*
1924-25	*28,580*	*164,544*	*380*	*765,334*	*276,170*	*74*	*2,462*	*18,658*	*30,361*	*1,286,563*	*1,397*
Benares											
1920-21	79,728	17,290	35,796	635	5,393	3,633	2,225	16,419	93,477	254,596	3,217
1921-22	84,085	18,442	35,447	1,078	4,156	3,127	3,469	17,911	107,368	275,083	4,155
1922-23	81,734	18,920	32,273	563	4,479	2,045	2,275	23,281	110,764	276,334	3,237
1923-24	85,306	16,812	30,424	8,346	21,876	2,061	3,047	23,171	74,285	275,328	2,392
1924-25	84,633	14,485	32,384	18,352	22,104	1,618	3,366	25,011	69,988	271,941	2,081
Rampur											
1920-21	57,059	99,157	34,533	18,439	28,767	315	96,628	34,194	25,948	395,040	1,898
1921-22	66,595	92,909	33,268	20,753	24,092	135	73,302	50,372	48,468	409,894	1,739
1922-23	63,965	100,557	32,243	22,033	22,233	161	72,436	60,942	49,508	424,078	2,210
1923-24	64,674	101,537	25,414	23,047	22,167	117	72,904	50,062	52,089	412,011	2,620
1924-25	55,041	96,445	26,111	21,097	24,136	65	86,332	54,189	49,684	413,100	2,439
Tehri Garhwal											
1920-21	...	...	...	...	...	...	...	...	...	...	...
1921-22											
1922-23											
1923-24											
1924-25											
Total United Provinces States											
1920-21	*136,787*	*116,447*	*70,329*	*19,074*	*34,160*	*3,948*	*98,853*	*50,613*	*119,425*	*649,636*	*5,115*
1921-22	*150,680*	*111,351*	*68,715*	*21,831*	*28,248*	*3,262*	*76,771*	*68,283*	*155,836*	*684,977*	*5,894*
1922-23	*145,699*	*119,477*	*64,516*	*22,596*	*26,712*	*2,206*	*74,711*	*84,223*	*160,272*	*700,412*	*5,447*
1923-24	*149,980*	*118,349*	*55,838*	*41,393*	*44,043*	*2,178*	*75,951*	*73,233*	*126,374*	*687,339*	*5,012*
1924-25	*139,674*	*110,930*	*58,495*	*39,449*	*46,240*	*1,683*	*89,698*	*79,200*	*119,672*	*685,041*	*4,520*
Total											
1920-21	3,498,646	4,738,497	859,363	14,748,169	5,294,299	2,449,950	1,886,405	3,045,806	5,091,379	41,612,514	479,434
1921-22	3,480,642	5,006,044	1,002,051	16,089,533	7,383,910	2,376,765	2,276,155	4,257,893	6,036,365	47,909,358	416,482
1922-23	3,594,818	5,524,261	1,088,606	15,707,489	6,769,397	2,436,002	2,216,240	4,912,827	5,778,891	48,029,531	486,796
1923-24	3,586,826	6,010,993	1,312,294	14,791,464	6,071,215	2,499,653	2,009,409	4,631,780	5,570,408	46,484,042	653,885
1924-25 (*a*)	3,683,531	5,667,785	1,018,843	14,862,680	6,083,411	2,314,611	1,950,744	5,366,844	5,703,694	46,952,143	710,224

(*a*) Excluding 5,027,677 acres for the 31 Feudatory States in Bihar and Orissa for which details are as follows :—

Rice	3,087,280	Rape and Mustard	115,762
Wheat	3,118	Sugarcane	24,135
Gram	16,611	Cotton	54,124
Sesamum (Til or jinjili)	346,351	Other Crops	1,380,296

AREA UNDER CROPS
(ALL STATES)

Oilseeds							Condiments and spices	Sugar		Fibres				State
Sesamum (Til or jinjili)	Rape and mustard	Ground-nut	Coco-nut	Castor	Others	Total		Sugar-cane	Others	Cotton	Sann	Others	Total	
13	14	15	16	17	18	19	20	21	22	23	24	25	26	27
														Total Bombay States
53,426	...	*1,564*	...	*16*	*32,128*	*87,696*	*1,170*	*1,655*	*230*	*250,735*	*83*	*388*	*251,206*	*1920-21*
128,836	...	*2,190*	...	*12*	*22,714*	*154,881*	*1,357*	*1,483*	...	*268,531*	*90*	*553*	*269,174*	*1921-22*
52,796	...	*2,927*	...	*17*	*29,777*	*87,335*	*1,294*	*1,972*	...	*183,604*	*45*	*371*	*184,020*	*1922-23*
52,865	...	*3,447*	...	*162*	*43,214*	*100,824*	*2,695*	*2,363*	..	*231,792*	*75*	*1,407*	*233,274*	*1923-24*
52,404	*30*	*2,861*	...	...	*48,282*	*104,974*	*2,388*	*1,913*	*304*	*210,331*	*42*	*556*	*210,929*	*1924-25*
														Benares
117	42	...	...	...	1	3,377	97	8,564	...	4	...	4,805	4,809	1920-21
105	141	1	...	...	...	4,402	111	7,454	...	7	...	5,457	5,464	1921-22
99	172	...	...	...	...	3,508	117	8,829	...	3	...	4,367	4,370	1922-23
115	249	2	...	...	...	2,758	153	10,340	...	...	...	5,633	5,633	1923-24
140	315	...	...	...	...	2,536	217	9,716	...	3	...	5,843	5,846	1924-25
														Rampur
3,102	2,744	10	...	...	7	7,761	6,029	10,924	...	19,233	670	...	19,903	1920-21
2,772	1,876	9	...	...	79	6,475	4,063	9,490	...	20,290	70	...	20,360	1921-22
2,722	1,274	2	...	...	91	6,299	4,024	9,848	335	18,502	...	56	18,558	1922-23
2,668	1,424	2	...	...	90	6,804	4,068	9,760	...	15,747	...	40	15,787	1923-24
2,569	1,910	2	...	...	83	7,903	5,720	11,635	...	15,016	45	50	15,111	1924-25
														Tehri Garhwal
...	...	...	...	...	...	...	...	...	...	...	...	...	...	1920-21 1921-22 1922-23 1923-24 1924-25
														Total United Provinces States
3,219	*2,786*	*10*	...	...	*8*	*11,138*	*6,126*	*19,488*	...	*19,237*	*670*	*4,805*	*24,712*	*1920-21*
2,877	*2,017*	*10*	...	...	*79*	*13,877*	*4,174*	*16,944*	...	*20,297*	*70*	*5,457*	*25,824*	*1921-22*
2,821	*1,446*	*2*	...	...	*91*	*9,807*	*4,141*	*18,677*	*335*	*18,505*	...	*4,423*	*22,928*	*1922-23*
2,783	*1,673*	*4*	...	...	*90*	*9,562*	*4,221*	*20,100*	...	*15,747*	...	*5,673*	*21,420*	*1923-24*
2,709	*2,225*	*2*	...	...	*83*	*9,539*	*5,937*	*21,351*	...	*15,019*	*45*	*5,893*	*20,957*	*1924-25*
														Total
1,362,236	156,670	199,274	574,432	784,397	632,877	4,189,320	429,933	179,379	1,256	5,036,616	106,907	57,531	5,201,054	1920-21
1,519,382	339,550	306,164	596,482	1,256,366	562,231	4,997,677	536,988	175,473	1,286	4,984,894	93,577	61,933	5,140,404	1921-22
1,497,069	555,685	332,093	606,373	1,157,057	480,832	5,115,905	523,629	186,054	3,069	6,373,004	102,737	108,455	6,584,196	1922-23
1,391,959	373,602	370,584	651,875	1,126,343	502,869	5,071,117	600,151	184,579	2,476	6,747,673	98,568	103,103	6,949,344	1923-24
1,503,341	469,964	426,033	652,637	1,118,079	560,583	5,440,861	575,527	169,040	13,512	6,982,789	80,451	106,030	7,169,270	1924-25 (a)

(a) See footnote (a) on page 46.

Table IV—*continued*

No. 8—AREA (in acres) UNDER CROPS, AND SPECIFICATION OF CROPS, IN EACH STATE—*continued*

State	Dyes and Tanning Materials		Drugs and Narcotics							
	Indigo	Others	Opium	Coffee	Tea	Tobacco	Cinchona	Indian hemp	Others	Total
28	29	30	31	32	33	34	35	36	37	38
Hyderabad										
1920-21	43,293	63,543	...	...	...	135,036	...	...	5,872	140,908
1921-22	66,393	80,235	...	...	...	201,210	...	...	5,339	206,549
1922-23	26,657	...	...	...	...	200,612	...	10	...	200,622
1923-24	15,082	...	...	...	...	158,778	...	...	...	158,778
1924-25	16,799	...	...	...	...	140,153	...	...	...	140,153
Mysore										
1920-21	...	88	...	106,946	180	22,521	2	136	7,996	137,781
1921-22	...	437	...	103,951	371	22,180	13	9	13,073	139,597
1922-23	...	74	...	103,800	401	23,521	1	156	9,720	137,599
1923-24	...	166	...	97,585	362	26,289	1	117	9,376	133,760
1924-25	...	35	...	101,270	363	27,447	...	2,202	20,502	151,784
Baroda										
1920-21	...	105	3,400	...	...	27,749	...	...	15	31,164
1921-22	...	116	4,438	...	...	30,930	...	...	34	35,402
1922-23	...	152	1,512	...	...	33,639	...	...	61	35,212
1923-24	...	...	895	...	...	27,833	...	...	68	28,796
1924-25	...	165	511		...	30,402	...	...	12	30,925
Gwalior										
1920-21	85	...	17,475	...	...	7,013	...	54	...	24,542
1921-22	82	...	15,954	...	...	9,547	...	41	...	25,542
1922-23	108	...	24,993	...	...	10,638	...	40	...	35,671
1923-24	108	...	17,662	...	...	8,376	...	34	...	26,072
1924-25	109	...	17,045	...	...	8,960	...	20	...	26,025
Kashmir										
1920-21	27	412	353	...	20	3,759	..	9	151	4,292
1921-22	228	20	354	...	17	4,223	...	3	249	4,846
1922-23	2	374	324	...	20	3,619	...	...	159	4,122
1923-24	2	230	325	...	32	4,569	...	7	178	5,111
1924-25	...	230	433	...	32	3,865	...	6	233	4,569
Pudukkottai										
1920-21	...	...	...	...	...	197	...	...	...	197
1921-22	563	...	...	...	...	196	...	...	...	196
1922-23	67	...	...	...	...	85	..	...	...	85
1923-24	...	...	...	...	...	588	...	...	...	588
1924-25	265	...	...	...	...	95	...	...	...	95
Bananapalle										
1920-21	24	4	...	...	...	31	...	...	...	31
1921-22	120	2	...	...	...	44	...	...	...	44
1922-23	4	3	...	...	...	9	...	...	...	9
1923-24	26	4	...	...	...	66	...	...	...	66
1924-25	3	...	...	...	...	52	...	...	...	52
Sanâur										
1920-21	...	...	...	...	...	53	...	...	...	53
1921-22	...	...	...	...	...	42	...	...	...	42
1922-23	...	...	...	...	...	45	...	...	...	45
1923-24	...	...	...	...	...	83	...	...	...	83
1924-25	...	...	...	...	...	61	...	...	...	61
Cochin										
1920-21	...	...	...	2,157	...	...	...	...	292	2,449
1921-22	...	...	...	2,157	...	...	...	...	290	2,447
1922-23	...	...	...	2,387	...	...	...	...	260	2,647
1923-24	...	...	...	5,555	...	...	...	...	241	5,796
1924-25	...	...	...	2,364	...	...	...	...	220	2,584
Travancore										
1920-21	...	...	...	...	48,798	...	...	...	...	48,798
1921-22	...	...	...	...	48,308	...	...	...	...	48,308
1922-23	...	...	...	...	49,275	...	...	...	...	49,275
1923-24	...	...	...	...	49,275	...	...	...	...	49,275
1924-25	...	...	...	...	51,078	...	...	...	...	51,078
Total Madras States										
1920-21	*24*	*4*	...	*2,157*	*48,798*	*281*	...	...	*292*	*51,528*
1921-22	*683*	*2*	...	*2,157*	*48,308*	*282*	...	...	*290*	*51,037*
1922-23	*71*	*3*	...	*2,387*	*49,275*	*139*	...	...	*260*	*52,061*
1923-24	*6*	*4*	...	*5,555*	*49,275*	*737*	...	...	*241*	*55,808*
1924-25	*268*	...	...	*2,364*	*51,078*	*208*	...	...	*220*	*53,870*

See explanations given in the footnote (page 36).

Fodder crops	Fruits and vegetables including root crops	Miscellaneous crops: Food	Miscellaneous crops: Non-food	Total area sown	Area sown more than once	Net area sown	State
39	40	41	42	43	44	45	46
							Hyderabad
544,833	162,484	537,198	124,397	20,982,929	729,022	20,253,907	1920-21
1,624,311	136,516	708,204	300,061	27,038,244	633,989	26,404,255	1921-22
1,389,313	218,588	1,030,840	350,771	(*f*)26,836,816	442,974	26,393,842	1922-23
1,327,712	195,950	1,009,604	352,538	(*f*)26,957,835	465,297	26,492,538	1923-24
1,400,933	196,731	1,005,642	347,484	(*f*)27,512,108	508,443	27,003,665	1924-25
							Mysore
39,823	57,577	83,633	98,215	6,261,325	309,227	5,952,098	1920-21
45,651	97,415	86,738	109,022	6,369,941	315,331	6,054,610	1921-22
52,754	96,794	68,032	122,251	6,489,135	365,137	6,123,998	1922-23
48,696	61,535	76,863	129,021	6,144,810	235,567	5,909,243	1923-24
53,872	60,793	110,666	119,617	6,549,047	280,916	6,268,131	1924-25
							Baroda
78,744	11,459	...	31,095	3,108,014	69,613	3,038,401	1920-21
75,147	12,919	...	31,303	3,180,854	122,393	3,058,461	1921-22
72,756	11,415	...	26,102	3,215,758	76,565	3,139,193	1922-23
80,561	13,446	...	18,876	3,066,872	56,302	3,010,570	1923-24
89,008	9,795	...	11,007	3,209,110	66,679	3,133,431	1924-25
							Gwalior
7,905	7,049	95,137	19,573	4,366,239	259,843	4,106,396	1920-21
9,106	6,212	104,875	22,074	4,553,257	314,485	4,238,772	1921-22
10,430	10,448	92,542	24,061	4,632,692	348,048	4,284,644	1922-23
10,873	11,931	90,649	20,771	4,740,004	472,166	4,267,838	1923-24
11,152	10,771	80,641	23,192	4,592,263	384,310	4,207,953	1924-25
							Kashmir
33,544	27,199	4,271	3,888	2,087,504	373,341	1,714,163	1920-21
34,600	29,762	2,497	3,956	2,116,469	519,372	1,597,097	1921-22
37,039	26,150	10,137	2,629	2,143,424	469,956	1,673,468	1922-23
32,309	31,713	11,374	3,501	2,155,944	353,930	1,802,014	1923-24
36,152	26,680	4,835	2,875	2,120,557	394,464	1,726,093	1924-25
							Pudukkottai
158	1,089	...	645	390,637	6,764	383,873	1920-21
27	1,547	...	5,365	337,827	1,527	336,300	1921-22
...	2,042	...	8,306	387,980	7,904	380,076	1922-23
83	2,312	...	7,826	325,615	...	325,615	1923-24
210	2,781	...	7,224	333,456	...	333,456	1924-25
							Banganapalle
...	1,053	...	3	101,178	354	100,824	1920-21
...	1,332	13	9	103,125	344	102,781	1921-22
...	1,183	...	...	102,160	258	101,902	1922-23
...	1,363	2	128	104,146	226	103,920	1923-24
...	1,209	...	24	105,282	164	105,118	1924-25
							Sandur
...	169	...	...	11,161	...	11,161	1920-21
...	182	...	...	11,107	...	11,107	1921-22
...	179	...	...	8,792	...	8,792	1922-23
...	161	1	...	8,846	...	8,846	1923-24
...	128	63	...	8,983	...	8,983	1924-25
							Cochin
...	76,221	21,443	67,968	521,670	27,817	493,853	1920-21
...	67,507	21,986	69,515	543,859	49,249	494,610	1921-22
...	69,390	22,116	68,473	548,405	49,870	498,535	1922-23
...	77,590	21,671	65,974	565,597	64,678	500,919	1923-24
...	77,643	22,181	64,801	(*g*) 562,678	61,725	500,953	1924-25
							Travancore
...	...	404,092	51,018	(*a*)1,951,772	...	1,951,772	1920-21
...	...	411,501	52,364	(*b*)1,935,785	...	1,935,785	1921-22
...	...	411,112	44,150	(*c*)1,890,590	...	1,890,590	1922-23
...	...	407,622	40,783	(*d*)1,991,982	...	1,991,982	1923-24
...	...	402,356	41,146	(*h*)1,990,786	...	1,990,786	1924-25
							Total Madras States
158	*78,532*	*425,535*	*119,634*	(*a*) *2,976,418*	*54,935*	*2,941,483*	*1920-21*
27	*70,568*	*433,500*	*127,253*	(*b*) *2,931,703*	*51,120*	*2,880,582*	*1921-22*
...	*72,794*	*433,228*	*120,929*	(*c*) *2,937,927*	*58,032*	*2,879,895*	*1922-23*
83	*81,426*	*429,296*	*114,711*	(*d*) *2,996,186*	*64,904*	*2,931,282*	*1923-24*
210	*81,761*	*424,600*	*113,195*	(*e*) *3,001,185*	*61,889*	*2,939,296*	*1924-25*

See explanations given in the footnote (page 36).

(*a*) Includes 337,856 acres for which details of crops are not available.
(*b*) " 293,163 " " " " " " "
(*c*) " 231,387 " " " " " " "
(*d*) " 297,977 " " " " " " "
(*e*) " 271,586 " " " " " " "
(*f*) " 339,643 " " " " " " "
(*g*) " 8 " " " " " " "
(*h*) " 271,578 " " " " " " "

Table IV—*continued*

No. 8—AREA (in acres) UNDER CROPS, AND SPECIFICATION OF CROPS, IN EACH STATE—*continued*

State	Dyes and Tanning Materials		Drugs and Narcotics							
	Indigo	Others	Opium	Coffee	Tea	Tobacco	Cinchona	Indian hemp	Others	Total
28	29	30	31	32	33	34	35	36	37	38
Indore										
1920-21	4	36	7,470	...	...	2,321	...	69	32	9,892
1921-22	2	35	7,633	...	...	2,519	...	78	8,145	18,375
1922-23	...	...	12,684	...	...	2,090	...	55	27	14,856
1923-24	3	4	6,564	...	...	2,067	...	80	1,228	9,939
1924-25	...	1	4,230	...	...	2,217	...	101	926	7,474
Bhopal										
1920-21	...	...	...	...	...	2,278	...	...	...	2,278
1921-22	...	...	...	...	...	1,486	...	...	...	1,486
1922-23	...	...	...	...	...	3,198	...	...	...	3,198
1923-24	...	...	...	...	...	2,071	...	...	...	2,071
1924-25	...	...	...	...	...	2,236	...	...	...	2,236
Rajgarh										
1920-21	...	...	645	...	...	142	...	...	...	787
1921-22	...	...	319	...	...	146	...	...	...	465
1922-23	...	...	264	...	...	142	...	...	...	406
1923-24	...	...	243	...	...	140	...	...	...	383
1924-25	...	...	250	...	...	127	...	...	...	377
Narsingarh										
1920-21	...	...	994	...	...	91	...	...	...	1,085
1921-22	...	...	621	...	...	74	...	...	...	695
1922-23	...	...	265	...	...	73	...	...	...	338
1923-24	...	...	276	...	...	63	...	...	...	339
1924-25	...	...	244	...	...	28	...	...	...	272
Barwani										
1920-21	...	...	...	...	...	17	...	...	...	17
1921-22	...	...	...	...	...	18	...	...	...	18
1922-23	...	...	49	...	...	17	...	...	...	66
1923-24	...	...	6	...	...	17	...	...	...	23
1924-25	...	...	...	...	...	31	...	...	...	31
Nagod										
1920-21	...	...	...	...	...	55	...	...	2	57
1921-22	...	...	...	...	...	78	...	...	6	84
1922-23	...	...	...	...	...	132	...	...	6	138
1923-24	...	...	...	...	...	127	...	...	7	134
1924-25	...	...	...	...	...	112	...	...	6	118
Total Central India States										
1920-21	*4*	*36*	*9,109*	...	...	*4,904*	...	*69*	*34*	*14,116*
1921-22	*2*	*35*	*8,573*	...	...	*4,321*	...	*78*	*8,151*	*21,123*
1922-23	...	...	*13,262*	...	...	*5,652*	...	*55*	*33*	*19,002*
1923-24	*3*	*4*	*7,089*	...	...	*4,485*	...	*80*	*1,235*	*12,889*
1924-25	...	*1*	*4,724*	...	...	*4,751*	...	*101*	*932*	*10,508*
Bikaner										
1920-21	...	...	...	...	...	39	...	...	...	39
1921-22	...	...	...	...	...	36	...	...	...	36
1922-23	...	...	...	...	...	49	...	...	...	49
1923-24	...	...	...	...	...	18	...	...	...	18
1924-25	...	...	...	...	...	55	...	...	...	55
Marwar										
1920-21	...	...	...	...	...	49	...	...	...	49
1921-22	...	...	...	...	...	37	...	...	...	37
1922-23	...	...	...	...	...	37	...	...	...	37
1923-24	...	...	...	...	...	36	...	...	...	36
1924-25	...	...	...	...	...	24	...	...	...	24

See explanations given in the footnote (page 36).

Fodder crops	Fruits and vegetables including root-crops	Miscellaneous crops		Total area sown	Area sown more than once	Net area sown	State
		Food	Non-food				
39	40	41	42	43	44	45	46
							Indore
726	7,369	1,158	312	1,948,736	46,601	1,902,135	1920-21
1,079	8,144	602	360	2,009,634	58,920	1,950,714	1921-22
1,399	10,317	1,123	682	2,074,528	72,569	2,001,959	1922-23
2,174	8,986	684	340	2,070,445	58,836	2,011,609	1923-24
2,052	7,690	715	284	1,538,302	62,700	1,475,602	1924-25
							Bhopal
314,374	375	3,096	33,438	1,643,795	340,970	1,302,825	1920-21
320,937	4,855	5,123	25,877	1,644,181	355,402	1,288,779	1921-22
(a) 303,398	5,490	5,872	7,946	1,583,670	338,576	1,245,094	1922-23
305,711	5,821	3,481	7,294	1,567,946	336,365	1,231,581	1923-24
308,502	4,924	6,047	6,845	1,582,970	337,769	1,245,201	1924-25
							Rajgarh
...	335	731	...	234,061	28,882	205,179	1920-21
...	556	5,004	554	234,546	23,075	211,471	1921-22
75	580	5,172	673	243,870	28,730	215,140	1922-23
...	680	5,222	768	244,055	28,754	215,301	1923-24
385	5,512	747	...	(e)224,673	12,135	212,538	1924-25
							Narsingarh
...	504	...	1,477	184,172	8,539	175,633	1920-21
...	568	...	1,927	187,204	10,982	176,222	1921-22
...	709	(c)	1,331	190,582	11,851	178,731	1922-23
...	951	(c)	1,522	190,780	11,439	179,341	1923-24
...	854	(c)	951	190,526	8,891	181,635	1924-25
							Barwani
2	341	...	6,334	231,786	4,335	227,451	1920-21
...	443	1,069	34	236,897	7,107	229,790	1921-22
...	390	...	39	244,832	9,325	235,507	1922-23
4,500	1,714	...	...	243,350	4,883	238,467	1923-24
...	75	12,129	1,251	254,522	10,476	244,046	1924-25
							Nagod
...	1,140	...	...	97,101	2,727	94,374	1920-21
...	1,762	...	...	109,228	7,932	101,296	1921-22
...	1,711	...	...	113,867	9,959	103,908	1922-23
...	1,931	...	...	121,331	10,247	111,084	1923-24
...	2,014	12	...	116,215	11,795	104,420	1924-25
							Total Central India States
315,102	*10,064*	*4,985*	*41,561*	*4,339,651*	*432,054*	*3,907,597*	*1920-21*
322,016	*16,328*	*11,798*	*28,752*	*4,421,690*	*463,418*	*3,958,272*	*1921-22*
304,872	*19,197*	*12,167*	*10,671*	*4,451,349*	*471,010*	*3,980,339*	*1922-23*
312,385	*20,073*	*9,387*	*9,924*	*4,437,907*	*450,524*	*3,987,383*	*1923-24*
310,939	*21,069*	*19,650*	*9,331*	(e)*3,907,208*	*443,766*	*3,463,442*	*1924-25*
							Bikaner
...	384	54	126,317	747,868	...	747,868	1920-21
...	289	235	146,797	1,142,400	...	1,142,400	1921-22
...	...	...	111,362	1,439,945	184,193	1,255,752	1922-23
...	403	6,272	13,438	(d)1,806,008	...	1,806,008	1923-24
...	643	9	154,651	1,348,507	...	1,348,507	1924-25
							Marwar
51,111	460	1,010	548	(b)722,965	7,698	715,267	1920-21
46,368	459	961	541	682,863	7,872	674,991	1921-22
44,368	459	961	541	1,125,785	23,517	1,102,268	1922-23
48,165	2,598	568	417	718,617	8,571	710,046	1923-24
53,184	2,571	614	415	791,997	10,312	781,685	1924-25

See explanations given in the footnote (page 36).

(a) Includes grass.
(b) Includes an area of 4,000 acres for which details of crops are not available.
(c) Included under "Non-food" crops.
(d) Includes 825,268 acres for which details are not available.
(e) " 12,135 " " " " " "

Table IV—*continued*

No. 8—AREA (in acres) UNDER CROPS, AND SPECIFICATION OF CROPS, IN EACH STATE—*continued*

State	Dyes and Tanning Materials		Drugs and Narcotics							
	Indigo	Others	Opium	Coffee	Tea	Tobacco	Cinchona	Indian hemp	Others	Total
28	29	30	31	32	33	34	35	36	37	38
Jaipur										
1920-21	416	35	344	...	..	2,712	...	...	24	3,080
1921-22	445	44	630	...	...	3,855	...	...	35	4,520
1922-23	455	55	382	...	...	4,263	...	...	88	4,733
1923-24	495	38	273	...	...	4,521	...	...	48	4,842
1924-25	574	51	54	...	...	4,907	...	...	54	5,015
Kishangarh										
1920-21	47	...	26	...	...	33	...	...	62	121
1921-22	3	...	1	...	...	12	...	...	2	15
1922-23	8	...	1	...	...	23	...	...	...	24
1923-24	8	...	...	...	...	18	...	...	...	18
1924-25	6	...	...	...	...	31	...	...	...	31
Alwar										
1920-21	91	...	...	...	...	864	...	...	...	864
1921-22	173	...	...	..	...	2,235	...	2	...	2,237
1922-23	78	...	...	...	...	1,658	...	...	...	1,658
1923-24	93	...	...	...	...	1,383	...	...	...	1,383
1924-25	92	...	...	...	...	1,286	...	...	...	1,286
Bharatpur										
1920-21	33	90	...	...	...	1,593	...	...	54	1,647
1921-22	44	96	...	...	...	2,412	...	...	...	2,412
1922-23	51	84	...	...	...	1,787	...	...	...	1,787
1923-24	84	106	...	...	...	1,360	...	...	...	1,360
1924-25	27	...	...	...	...	1,276	...	...	...	1,276
Jhalawar										
1920-21	...	...	2,384	...	...	194	...	...	...	2,578
1921-22	...	...	2,100	...	...	203	...	...	...	2,303
1922-23	...	...	3,538	...	...	183	...	...	...	3,721
1923-24	...	1	3,084	...	...	140	...	...	...	3,224
1924-25	...	5	2,791	...	...	160	...	...	4	2,955
Tonk										
1920-21	92	...	3,805	...	...	193	...	...	...	3,998
1921-22	125	...	3,211	...	...	1,634	...	...	33	4,878
1922-23	118	1	4,483	...	...	423	...	...	...	4,906
1923-24	92	...	4,064	...	...	285	...	...	...	4,349
1924-25	105	2	2,401	...	...	420	...	...	...	2,821
Kotah										
1920-21	1,248	54	8,304	...	...	1,086	...	...	6	9,396
1921-22	1,544	31	9,012	...	...	2,257	...	...	17	11,286
1922-23	1,784	29	9,593	...	...	2,265	...	...	6	11,864
1923-24	1,580	36	8,081	...	...	1,709	...	...	4	9,794
1924-25	1,440	25	6,624	...	...	1,849	...	...	6	8,479
Bundi										
1920-21	129	...	240	...	...	934	...	27	41	1,242
1921-22	163	...	202	...	...	730	...	10	15	957
1922-23	181	...	213	...	...	796	...	10	40	1,059
1923-24	157	2,209	294	...	...	882	...	35	15	1,226
1924-25	1,369	2,615	25	15	...	1,231	...	35	...	1,306
Dholpur										
1920-21	...	...	...	...	...	505	...	...	...	505
1921-22	...	...	...	...	...	605	...	...	...	605
1922-23	...	...	...	...	...	708	...	...	...	708
1923-24	...	...	...	...	...	468	...	...	...	468
1924-25	...	...	...	...	...	479	...	...	...	479
Total Rajputana States										
1920-21	*2,056*	*179*	*15,103*	...	...	*8,202*	...	*27*	*187*	*23,519*
1921-22	*2,497*	*171*	*15,156*	...	...	*14,016*	...	*12*	*102*	*29,286*
1922-23	*2,670*	*169*	*18,910*	...	...	*12,192*	...	*10*	*134*	*30,546*
1923-24	*2,509*	*2,390*	*15,796*	...	...	*10,820*	...	*35*	*67*	*26,718*
1924-25	*3,613*	*2,698*	*11,895*	*15*	...	*11,718*	...	*35*	*64*	*23,727*

See explanations given in the footnote (page 36).

Fodder crops	Fruits and vegetables including root crops	Miscellaneous crops		Total area sown	Area sown more than once	Net area sown	State
		Food	Non-food				
39	40	41	42	43	44	45	46
							Jaipur
24,122	4,620	965	5,719	727,584	34,030	693,554	1920-21
33,730	4,835	4,436	5,501	797,076	34,128	762,948	1921-22
33,812	4,918	4,836	5,642	822,863	47,932	774,931	1922-23
34,724	5,260	6,025	6,143	849,629	53,115	796,514	1923-24
35,881	5,390	6,192	8,081	889,965	60,566	829,399	1924-25
							Kishangarh
629	84	4,592	708	46,749	11,916	34,833	1920-21
50	172	...	...	43,331	16,733	26,598	1921-22
365	72	5,566	185	52,224	24,939	27,285	1922-23
161	181	5,058	261	44,186	7,716	36,470	1923-24
140	96	8,133	1,222	67,528	10,590	56,938	1924-25
							Alwar
62,422	2,390	6,476	579	735,312	44,225	691,087	1920-21
64,072	2,115	6,775	442	879,335	97,440	781,895	1921-22
74,842	2,237	7,193	1,007	941,897	137,128	804,769	1922-23
60,110	2,738	6,733	967	913,433	111,383	802,050	1923-24
52,955	2,236	7,543	1,351	1,104,492	282,353	822,139	1924-25
							Bharatpur
129,556	5,639	...	...	55,218	27,646	527,572	1920-21
47,843	5,491	...	...	821,469	103,011	718,458	1921-22
70,445	4,765	...	...	859,513	118,269	741,244	1922-23
65,943	4,849	...	82	838,462	123,446	715,016	1923-24
64,194	4,856	5,989	...	954,621	251,489	703,132	1924-25
							Jhalawar
...	15	212	...	97,987	5,217	92,770	1920-21
7	180	7	...	98,293	4,350	93,943	1921-22
19	39	207	...	108,875	6,936	101,939	1922-23
19	9	387	...	109,654	7,437	102,217	1923-24
56	39	15	...	112,427	6,813	105,614	1924-25
							Tonk
2,546	1,473	3,131	639	407,065	25,007	382,058	1920-21
4,024	1,206	2,422	567	406,800	22,497	384,303	1921-22
3,615	2,951	5,527	265	423,447	27,083	396,364	1922-23
4,002	1,826	5,308	229	411,462	21,151	390,311	1923-24
2,495	864	4,293	233	429,215	21,968	407,247	1924-25
							Kotah
52,612	4,630	3,024	3	1,085,415	31,644	1,053,771	1920-21
54,058	4,619	3,774	4	1,088,896	33,641	1,055,255	1921-22
55,740	4,728	5,578	3	1,110,147	39,806	1,070,341	1922-23
58,371	5,597	4,312	3	1,087,345	23,488	1,063,857	1923-24
62,914	5,309	4,773	95	1,108,024	32,390	1,075,634	1924-25
							Bundi
14,095	500	9	38	168,055	3,484	164,571	1920-21
7,582	198	393	1,104	173,772	4,017	169,755	1921-22
464	648	1,186	386	179,069	3,756	175,313	1922-23
1,984	498	800	354	197,207	1,620	195,587	1923-24
2,403	392	5,303	1,278	203,894	4,356	199,538	1924-25
							Dholpur
1,081	1,319	...	...	247,139	22,360	224,779	1920-21
727	1,227	99	5	293,800	58,223	235,577	1921-22
824	2,555	6,364	55	299,296	53,728	245,568	1922-23
1,034	2,624	8,301	83	310,150	74,752	235,398	1923-24
139	7,028	79	...	303,282	55,777	247,505	1924-25
							Total Rajputana States
339,174	*21,514*	*19,473*	*134,551*	(a) *5,541,357*	*213,227*	*5,328,130*	*1920-21*
258,461	*20,791*	*19,102*	*154,961*	*6,428,035*	*381,912*	*6,046,123*	*1921-22*
284,494	*23,372*	*37,418*	*119,384*	*7,363,961*	*667,287*	*6,695,774*	*1922-23*
274,513	*26,581*	*43,764*	*21,977*	(b) *7,286,153*	*432,679*	*6,853,474*	*1923-24*
274,361	*29,424*	*42,943*	*167,326*	*7,313,952*	*736,614*	*6,577,338*	*1924-25*

See explanations given in the footnote (page 36).
(a) Includes 4,000 acres for which details of crops are not available.
(b) „ 825,268 „ „ „ „ „ „

Table IV—*continued*

No. 8—AREA (in acres) UNDER CROPS, AND SPECIFICATION OF CROPS, IN EACH STATE—*continued*

State	Dyes and Tanning Materials		Drugs and narcotics							
	Indigo	Others	Opium	Coffee	Tea	Tobacco	Cinchona	Indian hemp	Others	Total
28	29	30	31	32	33	34	35	36	37	38
Patiala										
1920-21	329	...	...	...	...	964	...	...	...	964
1921-22	502	...	...	...	...	2,279	...	...	...	2,279
1922-23	541	68	...	...	...	1,700	...	...	...	1,700
1923-24	221	374	...	...	...	1,857	...	...	...	1,857
1924-25	92	...	...	...	...	1,231	..	...	239	1,470
Jind										
1920-21	14	...	...	...	...	251	...	...	...	251
1921-22	39	1	...	...	...	616	...	...	...	616
1922-23	58	1	...	...	...	361	...	...	...	361
1923-24	9	9	...	...	...	437	...	...	...	437
1924-25	...	4	...	...	...	200	...	...	...	200
Nabha										
1920-21	11	...	7	...	...	181	...	...	...	188
1921-22	11	...	24	...	...	397	...	...	...	421
1922-23	10	...	82	...	...	266	...	...	...	348
1923-24	2	1	39	...	...	355	...	...	...	394
1924-25	2	...	6	...	...	202	...	...	...	208
Bahawalpur										
1920-21	4,102	8	...	...	...	1,153	...	...	...	1,153
1921-22	3,553	6	...	...	...	1,620	...	1	...	1,621
1922-23	5,360	6	...	...	...	1,158	...	...	6	1,164
1923-24	2,277	21	...	...	...	1,268	...	1	12	1,281
1924-25	866	8	...	...	...	1,043	...	...	...	1,043
Sirmur										
1920-21	...	...	...	...	...	...	...	...	...	...
1921-22	...	...	...	...	...	...	...	...	...	...
1922-23	...	...	...	...	...	...	...	...	...	...
1923-24	...	...	...	...	...	...	...	...	...	...
1924-25	...	...	...	...	...	...	...	...	...	...
Kapurthala										
1920-21	62	...	...	...	...	1,893	...	...	5	1,903
1921-22	2	1	18	...	...	3,255	...	...	...	3,273
1922-23	4	...	25	...	...	2,440	27	...	...	2,492
1923-24	11	...	64	...	...	2,153	15	...	...	2,232
1924-25	1	...	76	...	...	2,263	12	...	...	2,351
Malerkotla										
1920-21	...	...	1	...	...	164	...	...	...	165
1921-22	...	...	...	...	...	260	...	...	...	260
1922-23	...	...	...	...	...	188	...	...	...	188
1923-24	...	...	2	...	...	235	...	...	...	237
1924-25	...	...	...	...	...	208	...	...	...	208
Faridkot										
1920-21	...	...	...	...	...	...	...	...	...	...
1921-22	...	...	...	...	...	7	...	...	...	7
1922-23	...	...	...	...	...	6	...	...	...	6
1923-24	...	...	...	...	...	2	...	...	...	2
1924-25	...	...	...	...	...	4	...	...	...	4
Loharu										
1920-21	...	...	...	...	...	20	...	...	...	20
1921-22	...	...	...	...	...	74	...	...	10	84
1922-23	...	...	...	...	...	61	...	...	16	77
1923-24	...	...	...	...	...	68	...	...	10	78
1924-25	...	...	...	...	...	...	...	...	...	...
Bilaspur (b)										
1920-21	...	...	...	...	...	...	...	...	...	...
1931-22	...	...	...	...	...	...	...	...	...	...
1922-23	...	...	5	...	...	308	...	...	...	313
1923-24	...	...	26	...	...	354	...	...	...	380
1924-25	...	62	46	...	...	281	...	...	...	327
Total Punjab Agency States*										
1920-21	(a)	(a)	(a)	(a)	(a)	(a)	(a)	(a)	(a)	(a)
1921-22										
1922-23	*5,973*	*75*	*112*	....	....	*6,488*	*27*	...	*22*	*6,649*
1923-24	*2,520*	*405*	*131*	...	...	*6,729*	*15*	*1*	*22*	*6,898*
1924-25	*961*	*74*	*128*	...	...	*5,432*	*12*	...	*239*	*5,811*

* See explanation given in the footnote (*e*) on page 12.
(*a*) Included in "Total Punjab States."
(*b*) See footnote (*d*) on page 12.

Fodder crops	Fruits and vegetables including root-crops	Miscellaneous crops: Food	Miscellaneous crops: Non-food	Total area sown	Area sown more than once	Net area sown	State
39	40	41	42	43	44	45	46
							Patiala
391,673	14,242	65,057	110,540	2,095,542	245,521	1,850,021	1920-21
431,957	13,705	329,204	165,886	2,867,160	444,114	2,423,046	1921-22
387,222	13,162	505,916	221,657	3,287,008	529,007	2,758,001	1922-23
397,451	11,586	129,984	103,326	3,013,818	337,818	2,676,000	1923-24
443,501	13,759	298,145	93,121	3,126,366	457,629	2,668,737	1924-25
							Jind
64,203	1,045	773	59,433	529,494	21,619	507,875	1920-21
42,092	865	1,027	40,931	811,450	151,941	659,509	1921-22
26,996	1,006	880	62,598	832,180	181,627	650,553	1922-23
39,039	1,105	851	61,170	689,228	60,623	628,605	1923-24
25,710	854	1,074	45,759	918,661	247,177	671,484	1924-25
							Nabha
69,515	439	2,323	16,260	291,490	34,271	257,219	1920-21
57,907	582	2,848	22,151	396,549	41,933	354,616	1921-22
56,143	564	3,108	36,040	519,780	77,453	442,327	1922-23
56,113	532	3,333	26,527	471,243	48,978	422,265	1923-24
58,563	522	2,538	21,474	475,510	63,026	412,484	1924-25
							Bahawalpur
58,670	1,659	19,324	63,486	1,047,795	115,973	931,822	1920-21
64,260	1,678	9,746	79,423	1,248,126	105,248	1,142,878	1921-22
102,146	2,438	16,146	38,883	1,365,775	100,699	1,265,076	1922-23
98,261	1,912	16,308	35,770	1,223,301	82,888	1,140,413	1923-24
106,136	1,912	8,524	21,530	1,313,467	121,868	1,191,599	1924-25
							Sirmur
...	...	...	...	96,326	...	96,326	1920-21
...	...	...	...	96,431	...	96,431	1921-22
...	...	...	...	(a) 96,526	...	96,526	1922-23
...	...	...	...	96,824	...	96,824	1923-24
...	...	...	...	97,264	...	97,264	1924-25
							Kapurthala
41,901	1,121	1,881	264	236,809	2,643	234,166	1920-21
63,891	1,109	2,880	1,264	294,064	39,144	254,920	1921-22
47,139	855	14,913	655	293,825	36,496	257,329	1922-23
52,958	1,023	2,896	4,598	294,818	35,153	259,665	1923-24
57,966	693	3,294	602	299,559	40,812	258,747	1924-25
							Malerkotla
17,673	145	976	...	70,948	3,235	67,713	1920-21
19,735	161	1,195	...	92,070	10,780	81,290	1921-22
18,263	163	1,006	...	(c) 82,839	...	82,839	1922-23
16,816	133	1,180	...	94,768	7,442	87,326	1923-24
19,312	183	1,153	26,062	119,688	36,621	83,067	1924-25
							Faridkot
46,632	207	1,310	...	279,581	10,746	268,835	1920-21
58,562	174	1,427	...	353,294	49,273	304,021	1921-22
53,720	172	2,030	...	393,770	27,719	366,051	1922-23
35,012	153	1,503	9,233	393,159	29,280	363,879	1923-24
41,934	258	1,649	...	361,958	18,204	346,754	1924-25
							Loharu
9,860	...	...	...	41,987	...	41,987	1920-21
5,429	...	...	...	54,783	...	54,783	1921-22
18,015	...	...	...	90,289	...	90,289	1922-23
19,187	...	...	...	(d) 88,821	...	88,821	1923-24
27,415	...	3	...	116,874	10,423	106,451	1924-25
							Bilaspur
	...	...	...	...	...	...	1920-21
...	...	...	...	...	...	...	1921-22
2	250	35	...	129,291	44,038	85,253	1922-23
526	162	79	50	130,920	45,224	85,696	1923-24
...	274	236	...	128,712	46,320	82,392	1924-25
							Total Punjab Agency States
(b)	(b)	(b)	(b)	(b)	(b)	(b)	*1920-21*
							1921-22
709,646	*18,610*	*544,634*	*359,833*	(e) *7,091,283*	*997,039*	*6,094,244*	*1922-23*
715,363	*16,607*	*156,134*	*240,674*	(f) *6,496,900*	*647,406*	*5,849,494*	*1923-24*
780,477	*18,446*	*316,616*	*208,548*	(g) *6,961,059*	*1,042,080*	*5,918,979*	*1924-25*

(a) Details not available as no records are maintained by the State.
(b) Included in "Total Punjab States."
(c) Includes 4,199 acres for which details of crops are not available.
(d) „ 2,965 „ „ „
(e) „ 100,725 „ „ „
(f) „ 99,789 „ „ „
(g) „ 97,264 „ „ „

Table IV—*continued*

No. 8—AREA (in acres) UNDER CROPS, AND SPECIFICATION OF CROPS, IN EACH STATE—*continued*

State	Dyes and Tanning Materials		Drugs and narcotics							
	Indigo	Others	Opium	Coffee	Tea	Tobacco	Cinchona	Indian hemp	Others	Total
28	29	30	31	32	33	34	35	36	37	38
Kalsia										
1920-21	...	...	...	...	...	48	...	...	...	48
1921-22	...	...	...	...	...	46	...	...	...	46
1922-23	...	...	...	...	...	42	...	...	...	42
1923-24	...	...	...	...	...	34	...	...	...	34
1924-25	...	...	...	...	...	22	...	...	...	22
Pataudi										
1920-21	...	3	...	...	...	13	...	...	...	13
1921-22	...	3	...	...	...	83	...	...	...	83
1922-23	...	3	...	...	...	50	...	...	...	50
1923-24	...	2	...	...	...	51	...	...	...	51
1924-25	...	2	...	...	...	41	...	...	...	41
Dujana										
1920-21	...	...	...	...	...	30	...	...	...	30
1921-22	...	...	...	...	...	65	...	...	...	65
1922-23	...	...	...	...	...	40	...	...	...	40
1923-24	...	...	...	...	...	51	...	...	...	51
1924-25	...	...	...	...	...	35	...	...	...	35
Simla Hill States (a)										
1920-21	22	...	1,477	...	...	404	...	136	890	2,907
1921-22	...	...	2,520	...	...	263	...	116	893	3,792
1922-23	72	...	2,296	...	...	254	...	117	907	3,574
1923-24	41	...	2,220	...	...	303	...	75	890	3,488
1924-25	24	...	2,232	...	...	479	...	114	880	3,705
Total Punjab States										
1920-21	*4,540*	*11*	*1,485*	...	...	*5,126*	...	*136*	*895*	*7,642*
1921-22	*4,107*	*11*	*2,562*	...	...	*8,965*	...	*117*	*903*	*12,547*
1922-23 (b)	*72*	*3*	*2,296*	...	...	*386*	...	*117*	*907*	*3,706*
1923-24	*41*	*2*	*2,220*	...	...	*439*	...	*75*	*890*	*3,624*
1924-25	*24*	*2*	*2,232*	...	...	*577*	...	*114*	*880*	*3,803*
Jath										
1920-21	...	...	...	...	...	200	...	...	...	200
1921-22	...	...	...	...	...	50	...	...	...	50
1922-23	...	...	...	...	...	38	...	...	...	38
1923-24	...	...	...	...	...	127	...	...	...	127
1924-25	...	...	...	...	...	150	...	...	...	150
Phaltan										
1920-21	...	...	...	...	...	20	...	...	...	20
1921-22	...	...	...	...	...	19	...	...	...	19
1922-23	...	...	...	...	...	14	...	...	...	14
1923-24	...	...	...	...	...	13	...	...	...	13
1924-25	...	...	...	...	...	11	...	...	...	11
Aundh										
1920-21	...	...	...	...	...	277	...	...	...	277
1921-22	...	...	...	...	...	216	...	...	...	216
1922-23	...	...	...	...	...	267	...	...	...	267
1923-24	...	...	...	...	...	285	...	...	...	285
1924-25	...	...	...	...	...	333	...	...	...	333

(a) See explanation given in footnote (a) on page 13.
(b) See explanation given in footnote (b) on page 13.

Fodder crops	Fruits and vegetables including root-crops	Miscellaneous crops		Total area sown	Area sown more than once	Net area sown	States
		Food	Non-food				
39	40	41	42	43	44	45	46
							Kalsia
10,723	1,713	58	...	73,875	15,630	58,245	1920-21
10,131	1,570	158	73	84,387	17,528	66,859	1921-22
10,555	1,576	141	13	81,266	13,501	67,765	1922-23
10,544	1,603	283	24	83,023	15,058	67,965	1923-24
11,519	1,522	173	26	80,754	14,971	65,783	1924-25
							Pataudi
1,813	22	194	1,845	23,768	1,570	22,198	1920-21
2,310	42	189	35	30,818	5,047	25,771	1921-22
3,512	43	204	66	37,214	10,372	26,842	1922-23
2,230	38	256	815	35,082	8,313	26,769	1923-24
2,392	37	224	571	41,013	13,679	27,334	1924-25
							Dujana
2,863	84	...	...	12,014	...	12,014	1920-21
4,775	68	...	...	45,264	...	45,264	1921-22
268	28	...	...	72,470	23,874	48,596	1922-23
115	31	...	...	51,239	4,385	46,854	1923-24
99	7	...	...	65,084	15,070	50,014	1924-25
							Simla Hill States
43	401	3,051	116	273,473	31,961	241,512	1920-21
85	337	40,311	60	218,101	38,611	179,490	1921-22
111	331	2,912	87	215,943	35,983	179,960	1922-23
76	579	1,180	220	224,090	44,129	179,961	1923-24
85	398	1,243	174	262,111	26,156	235,955	1924-25
							Total Punjab States
715,569	*21,078*	*94,957*	*251,944*	(*a*) *5,073,102*	*483,169*	*4,589,933*	*1920-21*
762,134	*20,291*	*388,985*	*309,823*	(*b*) *6,592,497*	*903,619*	*5,688,878*	*1921-22*
14,446	*1,978*	*3,257*	*166*	*406,893*	*83,730*	*323,163*	*1922-23*
12,965	*2,251*	*1,719*	*1,059*	*393,434*	*71,885*	*321,549*	*1923-24*
14,095	*1,964*	*1,640*	*771*	*448,962*	*69,876*	*379,086*	*1924-25*
							Jath
1,200	300	...	...	480,107	3,421	476,686	1920-21
1,500	400	...	...	485,017	3,860	481,157	1921-22
2,000	350	...	...	540,488	3,925	536,563	1922-23
833	2,289	1,959	...	416,013	3,754	412,259	1923-24
354	1,845	...	...	414,228	2,879	411,349	1924-25
							Phaltan
350	87	419	293	175,283	3,871	171,412	1920-21
590	70	506	267	176,830	5,857	170,973	1921-22
262	66	525	290	180,182	7,834	172,348	1922-23
152	51	613	290	172,271	4,359	167,912	1923-24
418	49	622	305	172,695	3,673	169,022	1924-25
							Aundh
321	2,481	60	30	201,670	4,428	197,242	1920-21
194	2,378	...	28	210,415	5,535	204,880	1921-22
91	1,745	28	117	206,129	5,504	200,625	1922-23
143	1,699	46	182	187,194	4,853	182,341	1923-24
156	1,533	46	31	194,357	4,038	190,319	1924-25

See explanations given in the footnote (page 36).

(*a*) Includes 96,326 acres for which details are not available.

(*b*) „ 96,431 „ „ „ „

Table IV—*concluded*

No. 8—AREA (in acres) UNDER CROPS, AND SPECIFICATION OF CROPS IN EACH STATE—*concluded*

State	Dyes and Tanning Materials		Drugs and narcotics							
	Indigo	Others	Opium	Coffee	Tea	Tobacco	Cinchona	Indian hemp	Others	Total
28	29	30	31	32	33	34	35	36	37	38
Sachin										
1920-21	...	...	...	...	...	16	...	...	...	16
1921-22	...	...	...	...	...	2	...	...	...	2
1922-23	...	...	...	...	...	2	...	...	...	2
1923-24	...	...	...	...	...	1	...	...	...	1
1924-25	...	...	...	...	...	5	...	...	...	5
Bhavnagar										
1920-21	...	...	...	...	...	...	...	...	...	...
1921-22	...	...	...	...	...	...	...	...	...	...
1922-23	...	...	...	...	...	...	...	...	...	...
1923-24 (*b*)	...	...	...	...	...	...	...	...	...	...
1924-25(*b*)	...	...	...	...	...	...	...	...	...	...
Dharampur										
1920-21	...	...	...	...	...	...	...	...	...	...
1921-22	...	...	...	...	...	...	...	...	...	...
1922-23	...	...	...	...	...	...	...	...	...	...
1923-24	...	...	...	...	...	...	...	...	...	...
1924-25	...	...	...	...	...	...	...	...	...	...
Total Bombay States										
1920-21	...	...	...	...	...	*513*	...	...	...	*513*
1921-22	...	...	...	...	...	*287*	...	...	...	*287*
1922-23	...	...	...	...	...	*321*	...	...	...	*321*
1923-24	...	...	...	...	...	*376*	...	...	...	*376*
1924-25	...	...	...	...	...	*499*	...	...	...	*499*
Benares										
1920-21	21	...	1,199	...	...	79	...	...	6	1,284
1921-22	40	...	1,311	...	...	108	...	...	3	1,422
1922-23	7	...	1,398	...	...	147	...	...	2	1,547
1923-24	8	1	1,211	...	...	153	...	...	3	1,367
1924-25	4	...	868	...	...	133	...	...	2	1,003
Rampur										
1920-21	...	...	...	...	...	1,015	...	...	...	1,015
1921-22	...	...	...	...	...	1,385	...	...	...	1,385
1922-23	...	...	...	...	...	2,047	...	...	...	2,047
1923-24	...	...	...	...	...	1,234	...	...		1,234
1924-25	...	...	...	...	...	1,191	...	...	...	1,191
Tehri Garhwal										
1920-21	...	...	...	...	...	...	...	...	...	...
1921-22	...	...	...	...	...	...	...	...	...	...
1922-23	...	...	...	...	...	...	...	...	...	...
1923-24	...	...	...	...	...	...	...	...	...	...
1924-25	...	...	...	...	...	...	...	...	...	...
Total United Provinces States										
1920-21	*21*	...	*1,199*	...	...	*1,094*	...	...	*6*	*2,299*
1921-22	*40*	...	*1,311*	...	...	*1,493*	...	...	*3*	*2,807*
1922-23	*7*	...	*1,398*	...	...	*2,194*	...	...	*2*	*3,594*
1923-24	*8*	*1*	*1,211*	...	...	*1,387*	...	...	*3*	*2,601*
1924-25	*4*	...	*868*	...	...	*1,324*	...	...	*2*	*2,194*
Total										
1920-21	50,050	64,378	48,124	109,103	48,998	216,198	2	431	15,448	438,304
1921-22	74,132	81,027	48,348	106,108	48,696	297,454	13	260	28,144	529,023
1922-23	35,560	850	62,107	106,187	49,696	299,401	28	388	11,298	529,105
1923-24	20,299	3,202	45,329	103,140	49,699	250,818	16	349	12,080	461,431
1924-25(*a*)	21,778	3,205	37,836	103,649	51,473	235,336	12	2,478	23,084	453,868

(*a*) See footnote (*a*) on page 46.
(*b*) See explanations on page 14.

Fodder crops	Fruits and vegetables including root-crops	Miscellaneous crops		Total area sown	Area sown more than once	Net area sown	State
		Food	Non-food				
39	40	41	42	43	44	45	46
							Sachin
6,160	866	...	...	21,331	64	21,267	1920-21
5,990	1,523	...	...	21,666	423	21,243	1921-22
6,599	1,077	...	...	21,765	521	21,244	1922-23
6,129	821	...	...	21,544	264	21,280	1923-24
6,872	685	...	...	21,940	594	21,346	1924-25
							Bhavnagar
...	4,536	17,724	5,328	(*b*) 752,380	...	752,380	1920-21
...	4,346	17,713	5,056	(*d*) 859,539	...	859,539	1921-22
...	3,720	16,441	4,946	704,566	4,946	699,620	1922-23
...	3,720	16,441	4,946	704,566	4,946	699,620	1923-24
...	3,720	16,441	4,946	704,566	4,946	699,620	1924-25
							Dharampur
...	...	...	...	127,540	...	127,540	1920-21
...	...	...	...	136,244	...	136,244	1921-22
...	...	...	...	139,447	...	139,447	1922-23
...	...	...	...	135,919	...	135,919	1923-24
...	...	...	...	137,807	...	137,807	1924-25
							Total Bombay States
8,031	*8,270*	*18,203*	*5,651*	(*b*) *1,758,311*	*11,784*	*1,746,527*	*1920-21*
8,274	*8,717*	*18,219*	*5,351*	(*d*) *1,889,711*	*15,675*	*1,874,036*	*1921-22*
8,952	*6,958*	*16,994*	*5,353*	*1,792,577*	*22,730*	*1,769,847*	*1922-23*
7,257	*8,580*	*19,059*	*5,418*	*1,637,507*	*18,176*	*1,619,331*	*1923-24*
7,800	*7,832*	*17,109*	*5,282*	*1,645,593*	*16,130*	*1,629,463*	*1924-25*
							Benares
2,670	3,449	130	15	279,012	43,861	235,151	1920-21
3,233	3,682	99	12	301,002	57,581	243,421	1921-22
2,830	3,511	69	2	301,124	58,372	242,752	1922-23
3,950	3,400	270	11	303,219	58,899	244,320	1923-24
4,043	3,177	238	18	298,739	54,711	244,028	1924-25
							Rampur
8,749	1,719	5,116	491	456,747	103,556	353,191	1920-21
14,841	1,992	6,592	176	475,268	117,225	358,043	1921-22
15,999	21,102	3,621	186	506,097	149,634	356,463	1922-23
16,499	1,908	4,106	184	472,361	110,245	362,116	1923-24
16,127	1,838	1,415	461	473,601	105,566	368,035	1924-25
							Tehri Garhwal
...	...	...	...	5,046	...	5,046	1920-21
...	...	...	...	234,752	26,017	208,735	1921-22
...	...	...	...	(*a*) 231,811	23,005	208,806	1922-23
...	...	...	...	231,911	23,105	208,806	1923-24
...	...	...	...	297,211	14,435	282,776	1924-25
							Total United Provinces States
11,419	*5,168*	*5,246*	*506*	(*c*) *740,805*	*147,417*	*593,388*	*1920-21*
18,074	*5,674*	*6,691*	*188*	(*e*) *1,011,022*	*200,823*	*810,199*	*1921-22*
18,829	*24,613*	*3,690*	*188*	(*f*) *1,039,032*	*231,011*	*808,021*	*1922-23*
20,449	*5,308*	*4,376*	*195*	(*g*) *1,007,491*	*192,249*	*815,242*	*1923-24*
20,170	*5,015*	*1,653*	*479*	(*h*) *1,069,551*	*174,712*	*894,839*	*1924-25*
							Total
2,094,302	410,394	1,288,698	831,015	57,235,655	3,063,632	54,172,023	1920-21
3,157,801	425,193	1,780,609	1,092,744	66,533,423	3,922,137	62,611,286	1921-22
2,903,531	530,917	2,252,339	1,142,338	68,399,947	4,233,519	64,166,428	1922-23
2,843,166	475,401	1,852,225	918,665	67,321,043	3,461,085	63,859,958	1923-24
2,999,169	470,281	2,025,995	1,009,107	68,321,595	4,179,879	64,141,716	1924-25

See explanations given in the footnote (page 36)

(*a*) Details of crops are not available.

(*b*) Includes 1,890 acres for which details are not available.

(*c*) „ 5,046 „ „ „ „ „

(*d*) „ 7,362 „ „ „ „ „

(*e*) Includes 234,752 acres for which details are not available.

(*f*) „ 231,811 „ „ „ „ „

(*g*) „ 231,911 „ „ „ „ „

(*h*) „ 297,211 „ „ „ „ „

Table V

No. 9—LIVE-STOCK, PLOUGHS, AND CARTS IN EACH STATE

State and year of Enumeration	Oxen				Buffaloes			Sheep	Goats
	Bulls	Bullocks	Cows	Young stock (calves)	Male buffaloes	Cow buffaloes	Young stock (buffalo calves)		
1	2	3	4	5	6	7	8	9	10
Hyderabad									
1920-21	712,655	3,294,794	2,575,173	2,358,682	553,133	1,188,824	902,850	4,825,648	2,127,529
1921-22	700,572	3,320,911	2,560,661	2,227,714	568,986	1,791,647	972,081	4,747,192	2,446,573
1922-23	462,493	3,473,298	2,993,569	1,484,138	623,657	1,289,361	659,245	5,082,623	2,474,047
1923-24	466,051	3,475,554	3,102,419	1,492,121	624,493	1,282,374	718,849	4,893,389	2,507,554
1924-25	532,303	3,213,327	2,345,434	2,172,971	452,860	1,018,948	911,022	4,768,827	3,622,067
Mysore									
1920-21	284,809	1,412,193	1,717,156	1,017,202	113,901	554,191	301,542	2,864,286	1,282,691
1921-22	284,809	1,412,193	1,717,156	1,017,202	113,901	554,191	301,542	2,864,286	1,282,691
1922-23	284,809	1,412,193	1,717,156	1,017,202	113,901	554,191	301,542	2,864,286	1,282,691
1923-24	284,809	1,412,193	1,717,156	1,017,202	113,901	554,191	301,542	2,864,286	1,282,691
1924-25	213,647	1,327,330	1,494,097	781,895	81,744	459,535	212,046	2,492,021	1,742,017
Baroda									
1920-21	(c)	401,788	271,759	(a)	7,052	359,702	(a)	326,683	(b)
1921-22	(c)	399,618	260,230	(a)	12,236	333,450	(a)	325,740	(b)
1922-23	5,450	397,583	244,183	(a)	9,776	339,493	(a)	156,122	160,501
1923-24	44,491	334,223	180,662	48,400	19,805	310,461	26,479	132,319	178,079
1924-25	25,591	390,496	207,497	12,531	7,158	342,134	18,451	122,029	199,146
Gwalior									
1920-21	18,765	845,305	836,063	716,376	10,773	371,459	270,997	188,808	443,735
1921-22	18,765	845,305	836,063	716,376	10,773	371,459	270,997	188,808	443,735
1922-23	18,765	845,305	836,063	716,376	10,773	371,459	270,997	188,808	443,735
1923-24	18,765	845,305	836,063	716,376	10,773	371,459	270,997	188,808	443,735
1924-25	73,648	782,594	1,154,021	821,621	13,477	503,737	348,591	238,725	510,309
Kashmir									
1920-21	122,700	439,830	702,460	194,925	46,377	257,875	25,577	1,886,723	(b)
1921-22	3,297	583,101	643,888	372,247	44,046	201,781	26,746	1,150,120	738,625(e)
1922-23	3,270	695,584	653,013	217,433	43,895	263,335	27,831	360,871 (g)	1,609,902
1923-24	103	583,013	695,732	331,177	48,085	278,470	28,038	1,618,766	840,317(e)
1924-25	465	599,635	722,000	310,972	48,227	274,183	25,562	1,546,384	876,401
Pudukkottai									
1920-21	(c)	87,687	47,166	22,458	6,067	13,275	6,874	81,916	168,261
1921-22	(c)	98,774	64,695	28,275	8,309	18,474	7,399	210,841	99,094
1922-23	(c)	98,774	64,695	28,275	8,809	18,474	7,399	210,841	99,094
1923-24	(c)	98,774	64,695	28,275	8,809	18,474	7,399	210,841	99,094
1924-25	87,181	21,661	56,210	27,967	11,014	19,452	9,332	223,585	120,317
Banganapalle									
1920-21	5,482	678	2,460	316	554	6,210	1,263	8,174	3,449
1921-22	5,461	685	2,267	290	443	6,018	1,408	11,582	6,918
1922-23	5,279	477	1,954	276	591	5,903	1,578	8,868	7,937
1923-24	5,414	412	1,472	281	523	5,871	1,478	11,034	7,771
1924-25	3,369	2,986	1,765	773	531	5,600	3,243	8,731	14,994
Sandur									
1920-21	892	3,073	1,929	1,013	242	1,594	657	1,443	1,030
1921-22	784	2,981	2,254	675	253	1,583	544	1,129	1,509
1922-23	724	2,529	1,604	940	167	1,365	546	1,542	1,497
1923-24	2,160	808	295	812	137	1,024	478	635	984
1924-25	759	2,449	1,527	1,058	160	895	421	1,357	2,004
Cochin									
1920-21	19,376	47,822	67,962	42,529	35,184	9,382	5,510	3,402	34,163
1921-22	19,427	49,518	70,198	43,934	37,204	12,536	6,047	5,282	33,738
1922-23	18,035	50,320	69,611	48,022	37,405	12,649	6,336	5,543	33,934
1923-24	25,477	42,595	69,028	49,535	37,112	12,974	6,788	6,004	33,693
1924-25	3,366	66,461	77,012	48,025	36,169	10,362	4,796	834	66,274
Travancore									
1920-21	(c)	280,931	311,176	209,780	60,769	19,298	11,439	133,215	(b)
1921-22	(c)	280,931	311,176	209,780	60,769	19,298	11,439	133,215	(b)
1922-23	(c)	280,931	311,176	209,780	60,769	19,298	11,439	133,215	(b)
1923-24	(c)	280,931	311,176	209,780	60,769	19,298	11,439	133,215	(b)
1924-25	5,563	282,631	351,534	201,920	57,448	21,425	8,409	203,978	8,114
Total Madras States									
1920-21	*25,750*	*420,191(d)*	*430,693*	*276,396*	*102,816*	*49,759*	*25,743*	*228,150(f)*	*206,903*
1921-22	*25,672*	*432,889(d)*	*450,590*	*282,954*	*107,568*	*57,909*	*26,837*	*362,049(f)*	*141,259*
1922-23	*24,038*	*433,031(d)*	*449,040*	*287,293*	*107,741*	*57,689*	*27,298*	*360,009(f)*	*142,462*
1923-24	*33,051*	*423,520(d)*	*446,666*	*288,683*	*107,350*	*57,641*	*27,582*	*361,729(f)*	*141,542*
1924-25	*100,238*	*376,188*	*488,048*	*279,743*	*105,322*	*57,734*	*26,201*	*438,485*	*211,703*

Note.—Animals in towns, cities, and cantonments have been included wherever it is possible to secure their enumeration. Oxen and buffaloes not old enough for work or to produce young ones are classed as "young stock." The statistics for 1924-25 are, in most cases, those collected in connexion with the Second All-India Cattle Census held during 1924-25.

(a) Not separately returned.
(b) Included in "Sheep".
(c) " in "Bullocks".
(d) Includes "Bulls" in Pudukkottai and Travancore States.
(e) Incomplete as figures for certain districts are included under "Sheep."
(f) Includes "Goats" in Travancore State.
(g) Incomplete as figures for certain districts are included under "Goats."

Horses and Ponies			Mules	Donkeys	Camels	Ploughs	Carts	State and year of Enumeration
Horses	Mares	Young stock (colts and fillies)						
11	12	13	14	15	16	17	18	19
								Hyderabad
74,966	75,041	31,487	1,927	83,469	2,357	1,197,211	406,628	1920-21
76,223	75,044	33,124	1,673	86,535	2,481	1,215,031	415,687	1921-22
82,739	66,036	32,262	1,144	113,055	2,344	1,554,588	489,752	1922-23
87,007	67,558	32,596	1,213	113,226	2,378	1,464,267	479,097	1923-24
55,718	58,312	23,706	1,497	70,983	1,738	1,198,185	473,675	1924-25
								Mysore
9,151	10,097	1,028	158	55,114	48	865,764	241,877	1920-21
9,151	10,097	1,028	158	55,114	48	865,764	241,877	1921-22
9,151	10,097	1,028	158	55,114	48	865,764	241,877	1922-23
9,151	10,097	1,028	158	55,114	48	865,764	241,877	1923-24
6,329	7,431	715	43	41,002	18	841,535	261,315	1924-25
								Baroda
5,928	7,508	2,340	(*b*)	38,137	2,325	179,665	83,646	1920-21
6,123	7,430	2,249	(*b*)	38,898	2,042	249,633	83,709	1921-22
5,103	6,922	2,314	(*b*)	30,418	4,094	179,957	78,908	1922-23
4,807	6,525	1,945	1,145	30,519	4,000	171,818	73,848	1923-24
4,798	6,934	1,935	46	30,622	3,803	169,196	77,665	1924-25
								Gwalior
24,411	31,103	19,897	(*b*)	26,654	2,780	382,512	107,788	1920-21
24,411	30,503	19,897	(*b*)	26,654	2,780	382,512	107,788	1921-22
24,411	30,503	19,897	(*b*)	26,654	2,780	382,512	107,788	1922-23
24,411	30,503	19,897	(*b*)	26,654	2,780	382,512	107,788	1923-24
22,174	32,517	16,261	370	26,608	3,578	344,450	105,253	1924-25
								Kashmir
45,861	5,308	9,590	2,125	16,442	2,031	267,244	770	1920-21
17,379	49,594	1,891	2,217	16,982	2,090	288,316	767	1921-22
15,928	35,710	5,020	2,160	15,379	1,955	301,204	639	1922-23
(*a*)	76,015	(*a*)	3,042	17,496	2,037	313,293	770	1923-24
(*a*)	71,648	7,000	3,210	17,245	1,995	301,361	747	1924-25
								Pudukkottai
(*a*)	280	(*a*)	...	513	...	37,182	14,437	1920-21
208	120	17	(*b*)	593	...	59,922	15,554	1921-22
208	120	17	(*b*)	593	...	59,922	15,554	1922-23
208	120	17	(*b*)	593	...	59,922	15,554	1923-24
97	101	11	...	688	...	61,556	18,333	1924-25
								Banganapalle
64	37	16	...	570	...	3,132	2,120	1920-21
71	33	17	...	600	...	3,075	2,117	1921-22
37	24	21	...	597	...	2,868	1,975	1922-23
47	15	14	...	600	...	2,999	2,029	1923-24
65	53	22	...	677	...	3,336	2,186	1924-25
								Sandur
21	13	2	...	60	...	1,664	398	1920-21
18	15	2	...	41	...	1,630	491	1921-22
21	8	5	..	31	...	1,389	395	1922-23
21	12	3	...	47	8	1,173	343	1923-24
23	13	6	...	48	6	1,235	391	1924-25
								Cochin
246	123	54	20	247	...	52,466	4,683	1920-21
332	122	62	21	277	...	56,421	6,078	1921-22
293	143	62	22	319	...	61,884	5,775	1922-23
287	94	64	17	360	...	61,780	5,977	1923-24
116	62	5	...	84	...	60,447	5,560	1924-25
								Travancore
670	346	23	47	1,761	1	216,304	16,482	1920-21
670	346	23	47	1,761	1	216,304	16,482	1921-22
670	346	23	47	1,761	1	216,304	16,482	1922-23
670	346	23	47	1,761	1	216,304	16,482	1923-24
414	247	18	9	1,529	...	189,055	14,645	1924-25
								Total Madras States
1,001	*799(c)*	*95*	*67*	*3,151*	*1*	*310,748*	*38,120*	*1920-21*
1,299	*636*	*121*	*68*	*3,272(d)*	*1*	*337,352*	*40,722*	*1921-22*
1,229	*641*	*128*	*69*	*3,301(d)*	*1*	*342,367*	*40,181*	*1922-23*
1,233	*587*	*121*	*64*	*3,361(d)*	*9*	*342,178*	*40,385*	*1923-24*
715	*476*	*62*	*9*	*3,026*	*6*	*315,629*	*41,115*	*1924-25*

(*a*) Included in "Mares."
(*b*) Included in "Donkeys."
(*c*) Includes "Horses and young stock" in Pudukkottai State.
(*d*) Includes "Mules" in Pudukkottai State.

Table V—*continued*

No. 9—LIVE-STOCK, PLOUGHS, AND CARTS IN EACH STATE—*continued*

State and year of Enumeration.	Oxen				Buffaloes			Sheep	Goats
	Bulls	Bullocks	Cows	Young stock (calves)	Male buffaloes	Cow buffaloes	Young stock (buffalo calves)		
1	2	3	4	5	6	7	8	9	10
Indore									
1920-21	5,075	286,438	249,216	223,994	9,653	157,888	99,822	31,797	151,692
1921-22	6,837	279,604	339,952	219,262	10,241	164,342	96,985	33,547	154,976
1922-23	4,635	277,702	342,471	221,316	9,495	164,865	98,115	35,361	162,992
1923-24	4,507	278,929	343,206	223,830	9,073	164,811	98,237	33,235	169,416
1924-25	1,716	305,648	320,933	288,427	7,646	162,280	122,357	36,030	247,073
Jobat *									
1919-20	312	8,608	7,541	4,244	980	2,716	587	5	6,156
1924-25	649	6,107	4,882	6,117	166	1,869	1,739	2	3,691
Rutlam *									
1919-20	23	19,524	22,600	11,941	252	9,367	4,493	1,585	6,798
1924-25	4,246	16,655	21,430	23,905	566	10,090	13,245	1,786	16,513
Jhabua *									
1919-20	61	23,162	26,096	29,720	1,953	7,743	4,373	866	8,706
1924-25	275	42,449	44,099	46,801	1,552	12,488	12,943	1,621	26,845
Bhopal									
1920-21	35,205	184,261	228,146	157,006	5,262	80,438	47,058	9,104	19,367
1921-22	33,111	189,355	236,551	159,925	5,409	81,227	47,111	9,592	21,480
1922-23	25,271	182,175	226,415	160,401	6,532	79,306	42,340	9,018	23,344
1923-24	26,969	192,974	229,840	167,531	5,424	84,422	47,875	8,835	24,389
1924-25	19,816	171,568	197,740	156,783	5,619	77,655	49,591	10,600	17,767
*Sailana**									
1919-20	3,801	5,876	13,687	6,959	291	3,742	1,883	993	3,749
1924-25	3,199	13,798	12,382	11,217	328	4,785	4,277	1,224	8,404
Panna *									
1919-20	11,590	62,363	128,450	29,099	6,646	45,695	12,642	13,804	30,604
1924-25	584	81,805	112,504	108,475	4,843	42,047	33,988	16,225	44,727
Rajgarh(a)									
1920-21	156	26,471	44,243	64,635	165	22,720	25,427	3,445	10,591
1921-22	164	32,555	49,528	51,224	5,154	23,362	21,711	1,833	12,026
1922-23	137	32,258	50,498	40,472	1,569	26,763	19,160	2,731	11,727
1923-24	106	28,137	40,587	34,396	1,497	26,447	19,603	2,447	12,071
1924-25	117	28,597	43,957	62,992	192	19,805	29,863	2,159	10,983
Ali-Rajpur *									
1919-20	3,957	25,880	22,921	21,944	1,580	9,053	6,342	21	19,220
1924-25	5,926	22,445	22,238	21,866	615	9,086	6,871	124	24,284
Piploda *									
1919-20	135	2,925	2,440	317	61	800	205	1,870	702
1924-25	796	1,807	2,018	2,393	75	913	932	1,968	1,707
Narsingarh †									
1920-21	1,747	26,714	43,930	39,912	467	20,142	16,614	1,249	9,276
1921-22	1,483	27,198	44,769	39,807	479	20,456	16,529	959	10,147
1922-23	1,627	25,407	47,648	42,997	343	20,440	17,592	993	10,859
1923-24	1,219	26,711	46,925	41,738	437	20,811	18,174	873	11,725
1924-25	1,407	26,588	44,911	41,944	406	21,863	18,644	1,026	12,125
Dewas (Junior) *									
1919-20	1,965	15,735	17,543	13,369	709	8,637	5,469	2,188	8,236
1924-25	1,984	17,136	19,651	16,308	551	9,590	7,750	1,797	14,142
Barwani †									
1920-21	460	39,418	29,446	20,383	2,189	15,553	7,513	2,927	22,138
1921-22	1,520	37,102	29,129	17,420	908	16,178	7,231	3,234	20,058
1922-23	796	37,751	27,576	15,296	945	14,057	6,762	1,992	17,318
1923-24	658	37,666	28,203	13,093	931	14,427	5,102	1,568	19,770
1924-25	5,109	37,138	32,570	17,699	1,522	16,438	7,340	3,346	28,983
Maskar *									
1919-20	104	20,297	19,590	14,877	1,428	6,166	4,708	2,192	6,433
1924-25	129	20,748	18,117	15,067	1,177	5,660	4,288	1,694	7,400

* Statistics for other tables are not available. † Enumeration of live-stock is taken by the *patwaris* every year.
(*a*) A cattle census is taken by the *patwaris* every year after the kharif crop inspection in November. Animals in towns are included.

Horses and Ponies			Mules	Donkeys	Camels	Ploughs	Carts	State and year of Enumeration
Horses	Mares	Young stock (colts and fillies)						
11	12	13	14	15	16	17	18	19
								Indore
8,801	11,613	3,465	16	7,049	1,128	114,525	62,181	1920-21
8,096	11,155	3,431	21	6,905	1,089	113,369	61,438	1921-22
8,088	11,043	3,526	17	6,870	974	116,510	64,317	1922-23
7,725	11,121	3,531	15	6,692	1,085	113,794	64,154	1923-24
8,940	12,823	4,364	28	6,883	531	124,799	69,819	1924-25
								Jobat *
159	104	69	...	156	1	2,884	211	1919-20
128	126	75	...	30	1	2,943	862	1924-25
								*Rutlam**
801	450	282	1	799	130	6,152	1,871	1919-20
894	907	351	...	1,274	83	9,804	2,939	1924-25
								*Jhabua**
369	133	74	...	224	29	11,609	1,763	1919-20
788	1,056	392	...	794	112	20,975	4,078	1924-25
								Bhopal
4,182	6,468	2,719	42	3,130	61	69,731	44,323	1920-21
4,259	7,239	3,109	46	3,358	200	79,049	44,989	1921-22
4,215	6,355	2,512	521	3,084	240	76,149	42,224	1922-23
4,302	5,998	2,494	526	2,873	271	69,716	45,609	1923-24
3,532	5,637	2,374	523	2,997	9	64,680	41,522	1924-25
								*Sailana**
378	312	90	...	620	66	3,806	1,087	1919-20
432	426	207	6	560	24	4,315	1,324	1924-25
								*Panna**
1,794	1,765	638	20	220	32	(a)	(a)	1919-20
1,358	1,402	614	23	362	24	29,167	3,659	1924-25
								Rajgarh
1,485	1,866	1,527	90	1,348	74	14,075	4,574	1920-21
1,588	1,867	1,540	85	1,238	75	13,732	4,655	1921-22
1,627	1,879	1,602	69	1,252	86	14,011	4,692	1922-23
1,467	1,694	1,176	143	1,140	409	14,246	4,303	1923-24
1,585	1,768	1,351	111	1,369	45	13,431	3,648	1924-25
								*Ali-Rajpur**
413	426	240	1	191	1	14,117	3,806	1919-20
372	528	231	1	162	3	13,449	3,863	1924-25
								*Piploda**
200	75	50	...	90	20	1,425	332	1919-20
170	188	114	...	59	7	1,112	316	1924-25
								Narsingarh †
1,497	2,316	540	127	845	142	11,935	2,569	1920-21
1,516	2,140	655	119	865	137	11,495	2,771	1921-22
1,404	2,186	580	86	628	144	11,736	2,011	1922-23
1,039	2,002	686	85	863	167	11,534	2,083	1923-24
1,066	2,269	810	18	841	150	11,553	4,735	1924-25
								*Dewas (Junior)**
798	985	515	5	617	97	7,948	1,578	1919-20
621	1,158	577	1	500	160	9,165	3,321	1924-25
								Barwani †
793	897	891	...	697	1	16,758	6,315	1920-21
755	886	658	6	702	7	16,772	6,588	1921-22
685	1,008	516	...	335	5	16,833	6,061	1922-23
933	589	533	1	582	8	16,854	6,128	1923-24
942	1,214	357	4	820	3	17,267	6,478	1924-25
								*Maihar**
333	273	46	...	19	8	8,470	377	1919-20
325	150	61	...	35	10	9,168	436	1924-25

* Statistics for other tables are not available.
† Enumeration of live-stock is taken by the *patwaris* every year.
(a) Not available.

Table V—*continued*

No. 9.—LIVE-STOCK, PLOUGHS AND CARTS IN EACH STATE—*continued*

State and year of Enumeration	Oxen				Buffaloes			Sheep	Goats
	Bulls	Bullocks	Cows	Young stock (calves)	Male buffaloes	Cow buffaloes	Young stock (buffalo calves)		
1	2	3	4	5	6	7	8	9	10
*Sitamau**									
1924-25	2,024	4,589	10,136	7,305	323	3,866	3,133	4,038	6,904
*Jaora**									
1924-25	60	24,298	29,207	37,388	1,713	13,466	15,273	17,434	33,571
Nagod									
1920-21	3,558	20,420	26,495	12,015	1,871	7,830	3,004	4,360	12,618
1921-22	2,844	22,270	27,909	13,293	1,581	7,785	3,298	4,093	7,806
1922-23	3,281	22,229	27,826	13,424	1,461	7,633	3,453	4,744	8,281
1923-24	3,401	22,544	28,461	13,939	1,507	7,901	3,778	5,411	8,406
1924-25	3,180	23,317	31,353	16,534	1,430	7,730	4,383	5,134	10,902
*Chhatarpur**									
1919-20	12,550	26,613	56,138	21,156	2,110	21,249	6,975	18,499	55,566
1924-25	23,523	36,457	76,454	33,967	7,250	23,813	12,546	32,128	56,860
*Dhar**									
1919-20	4,604	55,704	44,637	41,969	1,322	20,888	16,336	6,053	26,135
1924-25	4,374	76,003	60,900	64,582	2,523	29,911	23,819	9,302	56,913
Total Central India States									
1920-21	*85,303*	*850,409*	*983,119*	*713,490*	*36,939*	*440,627*	*263,451*	*100,958*	*397,987*
1921-22	*85,061*	*854,771*	*1,089,481*	*696,526*	*41,104*	*449,406*	*256,878*	*101,334*	*398,798*
1922-23	*74,849*	*844,209*	*1,084,077*	*689,501*	*37,677*	*449,120*	*251,435*	*102,915*	*406,826*
1923-24	*75,972*	*853,648*	*1,078,865*	*690,122*	*36,201*	*454,875*	*256,782*	*100,445*	*418,082*
1924-25	*79,114*	*957,153*	*1,105,482*	*979,770*	*37,898*	*473,355*	*372,982*	*147,638*	*629,794*
Bikaner									
1920-21 (c)	(b)	110,046	233,159	137,954	20,934	19,613	(a)	810,615	160,586
1921-22 (c)	5,171	56,670	233,381	111,104	18,283	31,208	22,020	846,654	177,530
1922-23 (c)	6,929	59,847	250,952	105,011	5,801	35,982	21,701	628,207	213,038
1923-24 (c)	8,877	61,088	279,681	146,059	12,543	28,965	21,581	727,764	206,284
1924-25	17,205	89,535	321,558	238,292	8,087	51,526	39,019	843,348	296,566
Marwar									
1920-21	(b)	83,609	102,252	(d)	4,219	21,742	98,509	418,667	290,557
1921-22	(b)	84,166	106,335	(d)	4,564	22,777	104,451	336,657	301,660
1922-23	(b)	83,861	115,272	(d)	2,460	21,159	100,505	474,267	275,939
1923-24	(b)	95,110	173,154	(d)	3,524	29,005	139,696	477,041	306,053
1924-25	55,827	497,206	927,082	569,302	23,311	135,286	100,073	1,989,835	1,554,885
Jaipur									
1920-21	(b)	210,880	290,035	255,859	23,193	105,496	(a)	218,432	359,741
1921-22	(b)	204,402	281,997	223,271	8,275	174,138	(a)	221,218	335,431
1922-23	(b)	223,153	303,190	260,512	8,968	106,202	(a)	223,174	400,446
1923-24	(b)	219,993	291,216	193,711	16,033	115,166	(a)	271,031	294,877
1924-25	(b)	225,932	298,113	213,752	7,543	122,607	(a)	193,191	315,347
Kishangarh									
1920-21	324	18,700	55,600	12,038	1,637	11,486	3,592	63,018	27,101
1921-22	290	17,894	52,559	9,621	812	11,661	4,016	55,878	25,433
1922-23	302	17,213	53,707	9,656	851	12,725	3,966	57,938	25,843
1923-24	228	16,406	52,674	10,202	832	9,726	3,500	58,470	29,627
1924-25	2,569	15,189	55,471	19,729	945	12,910	6,389	52,742	35,734
Alwar									
1920-21	362	108,210	142,627	98,290	8,028	62,184	33,455	77,381	178,879
1921-22	362	108,210	142,627	98,290	8,028	62,184	33,455	77,381	178,879
1922-23	362	108,210	142,627	98,290	8,028	62,184	33,455	77,381	178,879
1923-24	...	17,321	154,315	140,857	8,699	67,202	(a)	(e)	258,932
1924-25	750	130,273	175,145	164,177	14,580	80,639	66,469	51,698	259,994

* Statistics for other tables are not available.
(a) Included in "Young stock (calves)."
(b) Included in "Bullocks."
(c) Animals in cities and towns are not included.
(d) Included in "Young stock (buffalo calves)."
(e) Included in "Goats."

Horses and Ponies			Mules	Donkeys	Camels	Ploughs	Carts	State and year of Enumeration
Horses	Mares	Young stock (colts and fillies)						
11	12	13	14	15	16	17	18	19
								Sitamau *
393	685	260	2	202	338	2,938	637	1924-25
								*Jaora**
1,259	2,320	1,250	6	952	752	10,741	3,223	1924-25
								Nagod
505	448	251	8	72	20	8,060	467	1920-21
478	457	211	5	84	15	8,368	523	1921-22
529	421	178	2	61	16	8,459	552	1922-23
501	423	194	2	60	12	8,672	576	1923-24
444	346	139	...	94	11	8,777	598	1924-25
								Chhattarpur *
764	886	251	88	633	58	17,650	1,585	1919-20
775	573	192	395	865	35	17,891	4,345	1924-25
								Dhar *
2,068	2,542	494	14	1,737	55	20,915	10,148	1919-20
2,584	3,703	1,068	7	2,248	181	31,362	14,839	1924-25
								Total Central India States
25,340	*31,559*	*12,142*	*412*	*18,447*	*1,923*	*330,060*	*143,187*	*1920-21*
24,769	*31,695*	*12,353*	*411*	*18,458*	*2,020*	*337,761*	*143,722*	*1921-22*
24,625	*30,843*	*11,663*	*824*	*17,536*	*1,962*	*338,674*	*142,615*	*1922-23*
24,044	*29,778*	*11,363*	*901*	*17,516*	*2,449*	*329,792*	*145,611*	*1923-24*
26,608	*37,279*	*14,787*	*1,125*	*21,047*	*2,474*	*403,537*	*176,672*	*1924-25*
								Bikaner
(*a*)	2,576	(*a*)	2	5,620	77,281	97,209	4,616	1920-21
1,212	817	484	2	5,393	77,709	110,287	4,637	1921-22
1,246	1,075	269	2	5,667	75,215	98,889	5,017	1922-23
1,442	1,030	251	2	4,997	78,373	97,640	4,930	1923-24
1,424	1,566	280	15	6,116	109,764	117,907	9,576	1924-25
								Marwar
(*a*)	1,775	(*a*)	(*b*)	6,435	7,451	45,454	18,465	1920-21
(*a*)	1,806	(*a*)	(*b*)	6,622	7,376	46,873	18,713	1921-22
(*a*)	622	(*a*)	(*b*)	6,123	14,006	45,370	18,395	1922-23
(*a*)	1,802	(*a*)	(*b*)	7,519	9,994	66,530	21,379	1923-24
4,580	8,689	2,472	600	47,637	97,201	274,029	92,598	1924-25
								Jaipur
(*a*)	5,565	(*a*)	(*b*)	23,405	7,987	90,282	24,295	1920-21
(*a*)	5,743	(*a*)	3	19,210	7,489	89,311	23,940	1921-22
(*a*)	6,347	(*a*)	(*b*)	25,241	4,848	93,239	25,001	1922-23
(*a*)	5,869	(*a*)	(*b*)	25,865	4,616	116,876	29,641	1923-24
(*a*)	5,206	(*a*)	(*b*)	25,863	4,217	92,426	28,078	1924-25
								Kishangarh
477	401	158	4	1,914	424	6,330	1,849	1920-21
296	301	136	4	1,977	337	4,059	1,836	1921-22
546	321	239	5	1,989	416	6,389	1,784	1922-23
542	368	241	5	2,273	492	6,589	1,339	1923-24
422	358	166	11	1,724	426	7,191	2,028	1924-25
								Alwar
2,078	2,777	...	(*b*)	11,579	3,382	51,693	5,697	1920-21
2,078	2,777	...	(*b*)	11,579	3,382	51,693	5,697	1921-22
2,078	2,777	...	(*b*)	11,579	3,382	51,693	5,697	1922-23
5,461	(*c*)	...	(*b*)	12,671	3,551	55,790	6,269	1923-24
2,268	3,571	850	70	13,524	5,226	67,601	8,004	1924-25

* Statistics for other tables are not available.
(*a*) Included in "Mares."
(*b*) Included in "Donkeys."
(*c*) Included in "Horses."

Table V—*continued*

No. 9.—LIVE-STOCK, PLOUGHS AND CARTS IN EACH STATE—*continued*

State and year of Enumeration	Oxen				Buffaloes			Sheep	Goats
	Bulls	Bullocks	Cows	Young stock (calves)	Male buffaloes	Cow buffaloes	Young stock (buffalo calves)		
1	2	3	4	5	6	7	8	9	10
Bharatpur *									
1920-21	716	85,726	123,057	82,359	22,440	53,211	44,653	38,562	103,100
1921-22	706	88,642	134,552	99,886	33,662	45,801	53,188	48,158	117,533
1922-23	748	93,103	136,474	108,189	65,079	17,385	52,258	43,052	115,899
1923-24	737	95,745	143,757	116,303	21,041	69,416	58,171	43,170	124,062
1924-25	22,382	72,350	132,024	115,282	19,530	66,519	56,523	34,649	121,309
Jhalawar									
1920-21	130	22,064	47,472	21,502	237	13,331	8,298	3,001	14,364
1921-22	99	21,428	45,653	22,088	216	12,926	8,032	2,531	14,350
1922-23	88	23,007	45,184	19,811	268	13,354	7,851	2,302	17,134
1923-24	83	24,468	47,136	21,059	268	13,790	8,686	2,190	18,941
1924-25	8,833	21,525	57,852	32,688	462	18,134	12,529	2,815	26,427
Tonk									
1920-21	8,779	96,559	104,981	67,774	2,938	43,691	23,767	32,963	50,992
1921-22	8,473	96,186	109,664	61,427	3,246	45,553	24,494	36,866	49,329
1922-23	6,159	94,563	103,530	51,903	3,472	46,030	23,560	32,660	51,293
1923-24	7,333	91,931	108,924	50,127	3,632	45,342	25,971	33,084	52,807
1924-25	6,174	112,543	143,057	98,817	4,672	53,246	34,109	49,145	72,818
Kotah									
1920-21	4,599	229,612	209,779	203,569	5,935	96,684	61,632	32,562	175,966
1921-22	(*f*)	234,211	209,779	265,201	5,935	96,684	(*a*)	32,562	175,966
1922-23	(*f*)	234,211	209,779	265,201	5,935	96,684	(*a*)	32,562	175,966
1923-24	(*f*)	234,211	209,779	265,201	5,935	96,684	(*a*)	32,562	175,966
1924-25	684	235,419	250,036	270,437	7,558	110,345	97,121	40,221	244,406
Bundi									
1920-21	11,339	52,522	83,027	63,403	3,149	31,455	25,601	26,050	127,717
1921-22	11,339	52,522	83,027	63,403	3,149	31,455	25,601	26,050	127,717
1922-23	11,401	51,878	84,264	62,955	3,190	30,744	25,608	24,940	129,400
1923-24	7,535	69,440	101,889	36,106	26,542	20,711	11,798	30,816	127,762
1924-25	2,158	58,860	101,750	25,521	9,168	31,572	12,166	29,716	75,886
Dholpur									
1920-21	174	54,834	68,982	54,155	11,317	43,253	13,096	13,069	41,518
1921-22	173	53,143	59,329	47,183	11,147	42,155	14,682	16,090	37,140
1922-23	175	53,638	52,369	35,906	10,629	42,861	14,415	16,966	37,075
1923-24	234	54,680	56,699	29.021	10,844	45,146	16,119	17,203	40,380
1924-25	226	51,130	52,582	15,883	9,655	39,940	13,174	17,428	37,896
Jaisalmer (*l*)									
1924-25	1,691	13,200	60,625	12,780	424	738	213	114,835	31,100
Total Rajputana States									
1920-21	*26,423*	*1,072,762(c)*	*1,460,971*	*996,963(d)*	*104,027*	*502,146*	*312,603*	*1,734,320*	*1,530,521*
1921-22	*26,613*	*1,017,474(f)*	*1,458,903*	*1,001,474(h)*	*97,307*	*576,542*	*289,939*	*1,700,045*	*1,540,968*
1922-23	*26,164*	*1,042,694(f)*	*1,497,348*	*1,017,434(h)*	*114,681*	*485,310*	*283,319*	*1,613,449*	*1,620,912*
1923-24	*25,027*	*980,393(f)*	*1,619,224*	*1,008,646(h)*	*109,884*	*541,153*	*285,522*	*1,693,331*	*1,635,701*
1924-25	*118,499*	*1,523,162(j)*	*2,575,295*	*1,776,660(k)*	*105,935*	*723,462*	*437,785*	*3,419,623*	*3,072,368*
Kapurthala									
1919-20	101	63,583	32,669	54,530	16,042	25,402	26,766	8,040	17,576
1924-25	143	61,300	33,047	51,005	16.385	28,942	31,591	4,639	31,046
Jath									
1920-21	(*e*)	22,185	10,290	3,430	644	5,037	600	31,654	3,517
1921-22	(*e*)	22,118	13,097	(*g*)	(*i*)	3,506	363	48,819	(*b*)
1922-23	(*e*)	19,643	20,301	(*g*)	(*i*)	6,002	(*i*)	67,480	(*b*)
1923-24	139	17,976	10,525	7,402	373	2,999	1,950	50,811	15,223
1924-25	105	17,120	9,312	4,028	129	2,501	1,708	46,557	19,035

* A census of cattle is taken by the *patwaris* each year at the time of Kharif crop inspection in September. Animals in cities, towns, and military lines are included.

(*a*) Included in "Young stock (calves)."
(*b*) Included in "Sheep."
(*c*) Includes "Bulls" in Bikaner, Marwar and Jaipur States.
(*d*) Includes Young stock (buffalo calves) in Bikaner and Jaipur States.
(*e*) Included in Bullocks.
(*f*) Includes "Bulls" in Marwar and Jaipur States.
(*g*) Included in "Cows."
(*h*) Includes Young stock (buffalo calves) in Jaipur and Kotah States.
(*i*) Included in "Cow buffaloes."
(*j*) Includes "Bulls" in Jaipur State.
(*k*) Includes Young Stock (buffalo calves) in Jaipur State.
(*l*) Statistics for other tables are not available.

Horses and Ponies			Mules	Donkeys	Camels	Ploughs	Carts	State and year of Enumeration
Horses	Mares	Young stock (colts and fillies)						
11	12	13	14	15	16	17	18	19
								Bharatpur
1,907	2,681	1,080	26	12,868	1,328	50,790	5,748	1920-21
2,324	3,018	1,162	27	14,205	1,314	51,196	5,307	1921-22
2,110	3,048	1,099	65	13,186	1,611	52,728	5,651	1922-23
2,284	3,290	1,113	15	13,186	1,679	54,816	6,310	1923-24
2,332	3,639	821	42	11,460	1,488	53,467	6,415	1924-25
								Jhalawar
1,546	1,237	848	10	673	75	8,154	2,361	1920-21
1,476	1,310	737	7	684	62	8,185	2,322	1921-22
1,210	1,505	651	6	627	65	8,681	2,478	1922-23
1,300	1,752	815	4	679	62	8,941	2,675	1923-24
1,345	2,112	1,011	...	818	121	11,435	3,034	1924-25
								Tonk
2,539	3,507	954	13	3,124	192	33,887	9,880	1920-21
2,742	3,900	1,090	15	3,024	240	33,585	12,006	1921-22
2,626	3,666	993	22	2,929	245	31,633	10,310	1922-23
2,632	3,666	868	35	3,445	258	33,823	10,050	1923-24
2,645	3,588	1,342	3	3,886	269	37,533	12,850	1924-25
								Kotah
5,916	7,985	3,370	13	6,718	4,798	69,202	29,776	1920-21
(e)	17,271	(e)	13	6,718	4,798	69,202	29,776	1921-22
(e)	17,271	(e)	13	6,718	4,798	69,202	29,776	1922-23
(e)	17,271	(e)	13	6,718	4,798	69,202	29,776	1923-24
6,328	8,174	3,515	23	8,948	8,807	72,545	31,019	1924-25
								Bundi
863	1,225	673	35	2,912	2,323	20,028	5,725	1920-21
863	1,225	673	35	2,912	2,323	20,028	5,725	1921-22
878	1,034	1,221	37	2,895	2,318	19,867	5,689	1922-23
1,253	1,295	864	163	2,664	3,770	20,996	6,185	1923-24
1,248	1,254	663	35	2,432	3,457	14,526	8,546	1924-25
								Dholpur
2,123	1,563	432	27	3,261	290	26,547	1,337	1920-21
2,059	1,849	711	32	3,088	441	26,264	1,453	1921-22
2,047	1,740	534	25	2,976	506	26,127	1,405	1922-23
1,673	1,725	576	23	3,124	570	26,265	984	1923-24
1,587	1,757	551	66	4,092	607	26,193	1,018	1924-25
								Jaisalmer (g)
267	409	144	...	4,455	15,110	5,235	1,065	1924-25
								Total Rajputana States
17,449	*31,292(a)*	*7,515*	*130*	*78,509(d)*	*105,631*	*499,576*	*109,689*	*1920-21*
13,050	*40,017(c)*	*4,993*	*138*	*75,412(b)*	*105,471*	*510,683*	*111,412*	*1921-22*
12,741	*39,406(c)*	*5,006*	*175*	*79,930(d)*	*107,410*	*503,818*	*111,203*	*1922-23*
16,587	*38,068(c)*	*4,728*	*260*	*83,141(d)*	*108,163*	*557,468*	*119,538*	*1923-24*
24,446	*40,423(f)*	*11,815*	*865*	*130,955(d)*	*246,693*	*780,088*	*204,231*	*1924-25*
								Kapurthala
1,387	2,144	554	106	5,254	443	33,116	8,608	1919-20
1,709	1,938	403	458	4,817	498	31,678	8,529	1924-25
								Jath
17	8	797	...	212	105	6,531	1,794	1920-21
...	...	738	...	225	107	6,558	1,826	1921-22
45	5	720	...	65	107	6,152	1,810	1922-23
260	426	...	...	173	130	5,596	1,993	1923-24
23	8	295	...	109	125	5,570	2,193	1924-25

(*a*) Includes "Horses and young stock" in Bikaner, Marwar and Jaipur States.
(*b*) Includes "Mules" in Marwar and Alwar States.
(*c*) Includes "Horses andyoung stock" in Marwar and Jaipur States.
(*d*) Includes "Mules" in Jaipur State.
(*e*) Included in "Mares."
(*f*) Includes "Horses and Young stock" in Jaipur.
(*g*) Statistics for other tables are not available.

Table V—*concluded*

No. 9.—LIVE-STOCK, PLOUGHS AND CARTS IN EACH STATE—*concluded*

State and year of Enumeration	Oxen				Buffaloes			Sheep	Goats
	Bulls	Bullocks	Cows	Young stock (calves)	Male buffaloes	Cow buffaloes	Young stock (buffalo calves)		
1	2	3	4	5	6	7	8	9	10
Phaltan									
1920-21	1,120	8,470	4,448	2,752	40	740	484	18,648	7,454
1921-22	1,308	9,600	5,442	3,463	38	874	514	35,811	10,015
1922-23	2,150	8,878	5,785	4,247	42	998	632	31,201	15,869
1923-24	1,236	7,834	5,026	3,971	24	837	500	33,539	15,112
1924-25	1,240	7,673	4,453	2,977	42	666	392	26,125	17,733
Aundh									
1920-21	399	13,554	7,907	4,170	230	2,676	1,550	53,750	10,123
1921-22	375	13,721	8,083	4,242	254	2,874	1,697	50,768	11,838
1922-23	386	13,154	6,408	4,156	215	2,379	1,587	55,118	14,658
1923-24	135	9,836	6,044	3,493	122	1,835	1,033	50,911	14,533
1924-25	345	11,242	6,244	4,208	190	2,612	1,757	52,850	17,937
Sachin									
1920-21	8	2,512	1,129	1,489	107	1,746	674	2,315	1,180
1921-22	10	2,500	1,108	1,553	95	1,690	609	2,402	1,200
1922-23	8	2,510	1,193	1,342	150	1,727	670	1,533	2,217
1923-24	3	2,445	967	1,538	99	1,578	771	1,610	1,942
1924-25	11	2,503	1,009	1,460	69	1,708	716	2,199	1,632
Bhavnagar									
1920-21	50,519	582	24,402	12,819	1,823	24,845	9,282	75,439	96,931
1921-22	53,301	542	23,122	12,324	1,199	29,308	4,173	77,251	102,634
1922-23	54,701	521	26,179	12,660	1,238	30,249	9,812	105,233	78,506
1923-24 (*h*)	54,701	521	26,179	12,660	1,268	30,249	9,812	105,233	78,506
1924-25 (*h*)	54,701	521	26,179	12,660	1,268	30,249	9,812	105,233	78,506
Dharampur									
1920-21	(*e*)	25,359	22,262	(*f*)	3,751	2,676	...	13,166	(*b*)
1921-22	(*e*)	25,278	22,871	(*f*)	3,065	3,709	...	12,673	(*b*)
1922-23	(*e*)	27,850	24,654	(*f*)	...	...	...	18,309	(*b*)
1923-24	(*e*)	30,520	22,877	(*f*)	3,783	2,774	...	12,774	(*b*)
1924-25	(*e*)	29,177	25,385	(*f*)	2,895	4,085	...	19,443	(*b*)
Total Bombay States									
1920-21	*52,046*	*72,662(a)*	*70,438*	*24,660*	*6,595*	*37,720*	*12,590*	*194,972(c)*	*119,205*
1921-22	*54,994*	*73,759(a)*	*73,723*	*21,582*	*4,651*	*41,961*	*7,356*	*227,724(d)*	*125,687*
1922-23	*57,245*	*72,556(a)*	*84,520*	*22,405*	*1,675*	*41,355*	*12,701*	*278,874(d)*	*111,150*
1923-24	*56,214*	*69,132(g)*	*71,618*	*29,064*	*5,669*	*40,272*	*14,066*	*254,878(c)*	*125,316*
1924-25	*56,402*	*68,236(g)*	*72,582*	*25,333*	*4,593*	*41,821*	*14,385*	*252,407(c)*	*134,843*
Benares									
1920-21	182	89,260	54,818	50,781	3,655	34,130	21,198	44,417	21,824
1921-22	182	89,260	54,818	50,781	3,655	34,130	21,198	44,417	21,824
1922-23	182	89,260	54,818	50,781	3,655	34,130	21,198	44,417	21,824
1923-24	182	89,260	54,818	50,781	3,655	34,130	21,198	44,417	21,824
1924-25	251	93,280	60,170	56,542	2,880	33,719	24,246	54,037	50,913
Rampur									
1920-21	169	125,443	37,300	16,151	24,970	33,337	9,757	17,662	22,106
1921-22	158	114,590	36,166	14,660	24,938	33,399	7,752	17,019	21,920
1922-23	145	114,681	33,566	14,630	22,864	33,263	7,891	17,824	19,824
1923-24	140	110,296	36,447	13,572	21,278	31,555	7,661	17,894	20,671
1924-25	54	94,536	40,566	44,180	17,915	32,837	29,771	9,466	28,551
Tehri-Garhwal									
1920-21	20	66,919	91,866	27,737	2,787	60,559	8,772	70,061	71,694
1921-22	25	77,117	108,643	33,677	2,911	81,217	12,519	84,065	87,165
1922-23	25	77,117	108,643	33,677	2,911	81,217	12,519	84,065	87,165
1923-24	25	77,117	108,643	33,677	2,911	81,217	12,519	84,065	87,165
1924-25	3,543	301,675	178,429	38,429	29,527	45,585	20,463	96,671	138,508
Total United Provinces States									
1920-21	371	281,622	183,984	94,669	31,412	128,026	39,727	132,140	115,624
1921-22	365	280,967	199,627	99,118	31,504	148,746	41,469	145,501	130,909
1922-23	352	281,058	197,027	99,088	29,430	148,610	41,608	146,306	128,813
1923-24	347	276,673	199,908	98,030	27,844	146,902	41,378	146,376	129,660
1924-25	3,848	489,491	279,165	139,151	50,322	112,111	74,480	160,174	217,972
Total									
1920-21	1,328,923	9,155,139	9,264,485	6,447,833	1,029,067	3,915,731	2,181,846	12,490,728	6,241,771
1921-22	1,200,249	9,284,571	9,322,991	6,489,723	1,048,118	4,552,494	2,220,611	11,820,839	7,266,821
1922-23	957,536	9,561,084	9,788,665	5,605,400	1,109,258	4,025,325	1,902,742	11,162,303	8,398,615
1923-24	1,004,931	9,317,237	9,980,982	5,774,351	1,120,047	4,063,200	1,998,001	12,262,367	7,720,253
1924-25	1,203,898	9,788,912	10,476,668	7,351,652	923,921	4,035,962	2,473,096	13,590,952	11,247,666

(*a*) Includes "Bulls" in Jath and Dharampur States.
(*b*) Included in "Sheep."
(*c*) Includes "Goats" in Dharampur State.
(*d*) Includes "Goats" in Jath and Dharampur States.
(*e*) Included in "Bullocks."
(*f*) Included in "Cows."
(*g*) Includes "Bulls" in Dharampur State.
(*h*) See foot note on page 14.

Horses and Ponies.			Mules	Donkeys	Camels	Ploughs	Carts	State and year of Enumeration
Horses	Mares	Young stock (colts and fillies)						
11	12	13	14	15	16	17	18	19
								Phaltan
59	176	20	...	376	25	930	1,581	1920-21
110	186	30	...	261	22	1,076	1,819	1921-22
158	65	35	...	291	22	1,091	1,819	1922-23
112	121	30	...	769	22	1,107	1,676	1923-24
116	92	25	...	158	20	962	1,641	1924-25
								Aundh
330	331	152	...	234	12	3,332	1,476	1920-21
389	349	147	...	251	11	3,460	1,610	1921-22
388	307	90	...	215	13	3,647	1,624	1922-23
356	323	69	...	168	14	3,324	1,604	1923-24
251	379	131	...	164	18	2,915	1,752	1924-25
								Sachin
71	20	...	...	...	...	1,092	1,265	1920-21
67	17	...	...	...	...	1,073	1,268	1921-22
71	18	3	...	...	...	1,019	1,231	1922-23
79	20	2	...	...	...	1,015	1,197	1923-24
75	17	1	...	...	...	1,072	1,234	1924-25
								Bhavnagar
(c)	3,691	(c)	(d)	3,210	58	26,243	11,253	1920-21
(c)	4,173	(c)	(d)	4,295	79	21,552	11,122	1921-22
(c)	4,377	(c)	(d)	4,622	85	19,888	11,378	1922-23
(c)	4,377	(c)	(d)	4,622	85	19,888	11,378	1923-24
(c)	4,377	(c)	(d)	4,622	85	19,888	11,378	1924-25
								Dharampur
52	28	4	...	10	...	11,075	1,817	1920-21
52	37	16	...	9	1	11,506	2,082	1921-22
64	33	199	...	12	...	11,616	1,991	1922-23
46	40	6	...	3	...	11,600	1,873	1923-24
50	37	8	...	3	...	13,095	2,034	1924-25
529	*4,249(a)*	*973*	...	*4,042(b)*	*200*	*49,203*	*19,186*	*Total Bombay States* *1920-21*
618	*4,762(a)*	*931*	...	*5,041(b)*	*220*	*45,225*	*19,727*	*1921-22*
726	*4,805(a)*	*1,047*	...	*5,205(b)*	*227*	*43,413*	*19,853*	*1922-23*
853	*5,307(a)*	*107*	...	*5,735(b)*	*251*	*42,530*	*19,721*	*1923-24*
515	*4,910(a)*	*460*	...	*5,056(b)*	*248*	*43,502*	*20,232*	*1924-25*
								Benares
722	491	178	9	1,162	439	41,932	482	1920-21
749	491	178	9	1,162	439	41,932	482	1921-22
749	491	178	9	1,162	439	41,932	482	1922-23
749	491	178	9	1,162	439	41,932	482	1923-24
987	561	108	23	1,249	549	43,769	609	1924-25
								Rampur
3,574	2,042	686	4	1,724	2	48,219	23,670	1920-21
2,646	3,038	631	4	1,801	2	48,114	20,563	1921-22
2,676	2,892	675	6	1,901	1	46,669	20,363	1922-23
2,868	2,643	632	8	1,814	4	46,284	18,422	1923-24
3,028	1,619	519	263	1,538	10	41,747	15,766	1924-25
								Tehri-Garhwal
431	160	50	474	21	...	50,933	...	1920-21
734	220	81	517	22	...	52,952	1	1921-22
734	220	81	517	22	...	52,952	1	1922-23
734	220	81	517	22	...	52,952	2	1923-24
450	207	100	297	51	...	53,102	1	1924-23
								Total United Provinces States
4,727	2,693	914	487	2,907	441	141,084	24,152	1920-21
4,129	3,749	890	530	2,985	441	142,998	21,046	1921-22
4,159	3,603	934	532	3,085	440	141,553	20,846	1922-23
4,351	3,354	891	534	2,998	443	141,168	18,906	1923-24
4,465	2,387	727	583	2,838	559	138,618	16,376	1924-25
								Total
210,750	201,793	86,535	5,412	332,126	118,180	4,256,183	1,183,651	1920-21
178,539	255,671	78,031	5,301	334,605	118,037	4,408,391	1,195,065	1921-22
182,199	230,710	79,853	5,168	354,931	121,704	4,686,966	1,262,270	1922-23
173,831	269,936	73,230	7,423	361,014	123,001	4,643,906	1,256,149	1923-24
147,477	264,255	77,871	8,206	354,199	261,610	4,567,779	1,379,810	1924-25

(*a*) Includes "Horses and young stock" in Bhavnagar State.
(*b*) Includes "Mules" in Bhavnagar State.
(*c*) Included in "Mares."
(*d*) Included in "Donkeys."

Table VI

No. 10.—INCIDENCE OF THE LAND REVENUE ASSESSMENT ON THE AREA AND POPULATION IN EACH STATE

	Hyderabad (Raiyatwari)	Mysore (Raiyatwari)	Gwalior (Zamindari)	Kashmir.	Pudukkottai (Raiyatwari and whole inam)	Banganapalle	Sandur (Raiyatwari)	Cochin.
1. Total area (in acres) by survey (col. 2 of Table I)								
1920-21	*30,575,481	18,865,171	12,769,892	†6,691,519	754,291	163,904	101,395	639,841
1921-22	*30,576,931	18,861,890	12,797,697	†6,685,524	754,291	163,904	101,395	639,841
1922-23	*30,650,630	18,860,233	12,809,160	†6,670,517	754,291	163,904	101,395	† 636,779
1923-24	*30,716,513	18,941,873	12,804,729	†6,673,831	754,291	163,904	101,395	636,797
1924-25	*30,783,015	18,948,622	12,810,037	†6,678,178	754,291	163,904	101,395	636,797
DEDUCT—								
2(a) Area (in acres) not fully assessed								
1920-21	877,254	2,009,452	...	410,687	388,390	26,170	9,660	...
1921-22	873,955	1,939,661	...	140,866	386,584	26,411	9,660	...
1922-23	869,979	1,998,173	...	203,912	384,877	26,650	9,660	...
1923-24	877,292	1,998,127	...	192,443	384,196	26,340	9,660	...
1924-25	873,987	2,165,476	...	127,246	383,239	26,233	9,660	...
2(b) Area (in acres) for which the figures required for the table are not available								
1920-21	6,190,161	8,996,990	...	3,156,231	33,455	23,993	76,854	145,988
1921-22	6,230,812	9,078,207	...	3,228	32,934	24,003	76,854	143,191
1922-23	6,309,406	8,468,604	...	8,517	32,959	24,006	76,854	138,498
1923-24	6,317,479	8,565,360	...	25,990	32,723	23,994	76,849	137,756
1924-25	6,336,586	8,162,607	...	197,353	32,725	24,021	76,837	133,579
3. Balance, that is, fully assessed area (in acres) for which figures are available (a) Total								
1920-21	23,508,066	7,858,729	12,769,892	3,124,601	332,446	113,741	14,881	493,853
1921-22	23,472,164	7,844,022	12,797,697	6,541,430	334,773	113,490	14,881	496,650
1922-23	23,471,245	8,393,456	12,809,160	6,458,088	336,455	113,248	14,881	498,281
1923-24	23,521,742	8,378,386	12,804,729	6,455,398	337,378	113,570	14,886	499,041
1924-25	23,572,442	8,620,539	12,810,037	6,353,579	338,327	113,650	14,898	503,218
3(i) Cultivated								
1920-21	15,264,266	5,952,098	4,106,396	1,990,494	284,231	100,823	8,714	493,853
1921-22	21,363,614	6,054,610	4,238,772	1,714,831	254,179	102,781	8,709	496,650
1922-23	21,423,872	6,123,998	4,284,644	1,862,608	283,167	101,902	8,440	498,281
1923-24	21,522,157	5,909,243	4,267,838	1,739,755	243,534	103,920	8,494	499,041
1924-25	21,632,587	6,268,131	4,207,953	1,640,150	253,529	105,117	8,632	500,945
4. Total revenue (in rupees) from land of head 1 above (excluding cesses)								
1920-21	2,31,84,992	1,11,84,757	90,18,452	53,29,257	9,98,280	1,93,613	17,398	11,57,852
1921-22	2,81,39,273	1,13,69,269	91,28,985	56,21,658	9,94,083	1,94,307	17,310	11,57,118
1922-23	2,61,24,633	1,18,38,632	92,35,348	56,88,163	10,17,364	1,93,276	17,295	11,02,924
1923-24	2,75,12,397	1,18,95,170	92,89,624	56,91,846	9,93,419	1,94,391	17,245	11,05,366
1924-25	2,80,99,374	1,23,07,648	93,22,775	57,08,280	9,74,158	2,04,332	17,102	11,16,024
5. Population of area in head 1								
1920-21	11,570,085	5,857,976	2,672,426	2,795,996	426,813	36,646	11,686	979,077
1921-22	11,570,085	5,859,952	2,672,426	2,781,301	426,813	36,646	11,686	979,080
1922-23	11,570,085	5,859,952	2,667,524	2,805,754	426,813	36,646	11,686	979,080
1923-24	11,570,085	5,859,952	2,667,524	2,795,808	426,813	36,646	11,686	979,080
1924-25	11,570,085	5,606,738	2,667,524	2,735,963	426,813	36,646	11,686	979,080

Entry 2 (a)—Areas held revenue-free or at privileged rates should be deducted, but the deduction need not be made where such areas are in any case less than an entire village, and where there is any difficulty in estimating the corresponding deduction to be made in the population (head 10). Areas should not be entered in this column merely because the assessment due from them has been suspended or remitted on account of short crops, or for other special reasons.

Entry 3—This column should be sub-divided into (*a*) total fully assessed area for which returns are available, and (*b*) area cultivated out of the area given in head (*a*). The latter head should be equal to the former after deducting current fallows and fully assessed waste.

Entry 4—Where land revenue includes the zamindar's share, the net demand should be entered, and the table should state the payments due by the zamindars to Government, not those by the raiyats to the zamindars. The actual realisable demand on account of the year should be entered, after excluding arrears for past years. This column should include all the heads classed as "Land Revenue" in the Civil Accounts.

Entry 5—The population in entry 5 is that of the last general census.

* Excludes non-government area of the State generally.

† Represents net area by survey (column 4 of Table I).

Indore	Bhopal	Rajgarh (Raiyatwari)	Narsingarh (Raiyatwari)†	Barwani (Raiyatwari)	Nagod	Bikaner	Marwar	
								1. Total Area (in acres) by survey (col. 2 of Table I)
6,080,000	4,656,917	613,030	468,341	405,910	320,903	14,921,546	22,410,240	1920-21
6,080,000	4,656,917	613,030	468,341	405,925	320,903	14,921,546	22,410,240	1921-22
6,080,000	4,656,917	613,030	468,374	405,940 §	320,903	14,921,546	22,410,240	1922-23
6,080,000	4,656,917	613,030	468,374	405,940	320,903	14,921,546	22,410,240	1923-24
6,080,000	4,656,917	613,030	468,374	406,104	320,903	14,921,546	22,410,240	1924-25
								Deduct—
								2. (a) Area (in acres) not fully assessed
*	1,483,812	37,789	...	138,438	...	10,843,802	19,053,979	1920-21
1,616,331	1,469,760	86,592	...	136,120	...	10,820,152	19,053,979	1921-22
1,607,094	1,299,554	217,096	...	33,876	...	10,791,906	19,053,979	1922-23
1,607,482	1,301,739	158,677	...	33,876	...	10,791,906	19,053,979	1923-24
2,949,045(a)	1,292,521	65,829	...	34,040	...	10,679,829	19,053,979	1924-25
								2 (b) Area (in acres) for which the figures required for the table are not available
*	584,317	227,125	153,836	...	...	...	...	1920-21
*	590,417	178,322	148,314	...	...	...	...	1921-22
*	961,339	178,322	142,489	...	...	...	...	1922-23
*	961,281	178,322	140,312	...	...	...	...	1923-24
*	966,566	200,403	150,319	...	...	...	...	1924-25
								3. Balance, that is, fully assessed area (in acres) for which figures are available (a) Total
4,463,980	2,588,788	348,116	314,505	267,472	320,903	4,077,744	3,356,261	1920-21
4,463,669	2,596,740	348,116	320,027	269,805	320,903	4,101,394	3,356,261	1921-22
4,472,906	2,396,024	217,612	325,885	372,064	320,903	4,129,640	3,356,261	1922-23
4,472,518	2,393,897	276,031	328,062	372,064	320,903	4,129,640	3,356,261	1923-24
3,130,955(a)	2,397,830	346,798	318,055	372,064	320,903	4,241,717	3,356,261	1924-25
								3 (b) Cultivated
1,902,135	1,174,701	205,179	175,683	227,451	94,374	1,791,570	2,220,911	1920-21
1,950,714	1,165,203	205,119	176,222	229,789	101,296	1,931,875	2,220,911	1921-22
2,001,959	1,122,057	220,002	178,731	235,507	103,908	1,958,954	2,008,650	1922-23
2,011,609	1,110,061	215,301	179,341	238,467	111,084	1,979,946	2,220,911	1923-24
1,475,602(a)	1,123,243	212,538	181,625	244,046	104,420	1,872,669	2,220,911	1924-25
								4. Total revenue (in rupees) from land of head 1 above (excluding cesses)
55,73,681	29,11,302	7,64,782	5,77,656	3,03,326	2,42,844	12,07,140	13,30,972	1920-21
54,16,963	29,15,089	7,80,982	5,82,694	3,07,161	2,42,844	12,60,880	11,49,303	1921-22
56,21,398	29,35,493	7,05,540	5,92,400	3,06,418	2,43,343	13,19,524	13,30,913 ‡	1922-23
61,48,597	29,35,493	6,90,344	6,01,782	2,98,840	2,43,343	13,53,209	12,33,450	1923-24
60,86,849	28,24,476	7,04,876	6,05,880	2,90,354	2,43,343	13,76,260	13,74,763	1924-25
								5. Population of area in head 1
1,007,856	692,448	114,972	101,426	120,150	68,190	700,983	542,831	1920-21
1,107,615	692,448	114,972	101,426	120,150	68,190	659,685	542,831	1921-22
1,107,615	692,448	121,976	101,426	120,150	68,194	659,685 ‡	533,826	1922-23
1,107,615	692,448	114,972	101,426	120,150	68,194	659,685	543,826	1923-24
1,107,615	692,448	114,972	101,426	120,150	68,194	659,685	543,826	1924-25

See explanations given in the footnotes (page 70).

* No information.

† *Narsingarh*—Item 1 states the net area by revenue survey as shown in column 4 of Table 1. Item 2 (*a*) includes forest areas (column 2 of Table II) and unculturable (column 3 of Table II) and culturable land not possessed by any cultivator. Item 2 (*b*) states the area of minor muafis. Item 3 (*b*) includes fallow lands left uncultivated for three years or less as full cultivation rate is assessed on them.

‡ Relate only to Khalsa area, as statistics for these are not available for the whole area of the State.

§ States the area according to village papers (column 5 of Table I).

(*a*) Incomplete.

Table VI—*continued*

No. 10.—INCIDENCE OF THE LAND REVENUE ASSESSMENT ON THE AREA AND POPULATION IN EACH STATE—*continued*

	Jaipur	Alwar (Zamindari and village communities)**	Bharatpur (Raiyatwari and zamindari)	Jhalawar (Raiyatwari and zamindari)†	Tonk (Raiyatwari)	Kotah (Raiyatwari)	Bundi	Dholpur
1. Total area (in acres) by survey (col. 2 of Table I)								
1920-21	*3,304,412	1,752,109	1,268,390	527,210	1,277,458	3,082,057	862,400	739,735
1921-22	*3,304,412	1,751,156	1,268,390	527,210	1,272,708	3,082,126	862,400	739,735
1922-23	*3,304,412	1,752,349	1,268,390	527,210	1,283,148	3,085,342	861,100	739,735
1923-24	*3,304,412	1,681,882	1,268,390	527,185	1,275,959	3,088,070	874,180	739,735
1924-25	*3,304,412	1,702,355	1,268,390	527,210	1,284,395	3,088,238	874,180	739,735
DEDUCT—								
2 (a) Area (in acres) not fully assessed								
1920-21	1,034,280	247,773	90,953	125,636	758,949	...	14,364	...
1921-22	1,034,280	248,946	90,953	128,764	761,972	...	14,364	...
1922-23	1,034,280	248,863	90,953	121,505	772,390	...	16,432	...
1923-24	1,034,280	189,111	96,024	120,263	770,578	...	16,471	...
1924-25	1,034,280	...	85,610	119,496	761,028	...	16,788	...
2 (b) Area (in acres) for which the figures required for this table are not available								
1920-21	...	...	...	36,066	...	972,335	...	...
1921-22	...	...	...	35,613	...	970,391	...	...
1922-23	...	...	...	32,755	...	969,335	...	...
1923-24	...	...	...	29,798	...	969,146	...	...
1924-25	...	...	...	27,828	...	971,222	...	...
3. Balance, that is, fully assessed area (in acres) for which figures are available (a) Total								
1920-21	2,270,132	1,504,336	1,177,437	365,508	518,509	2,109,722	848,036	739,735
1921-22	2,270,132	1,502,210	1,177,437	362,833	510,736	2,111,735	848,036	739,735
1922-23	2,270,132	1,503,486	1,177,437	372,950	510,758	2,116,007	844,668	739,735
1923-24	2,270,132	1,492,771	1,172,366	377,124	505,381	2,118,924	857,709	739,735
1924-25	2,270,132	1,702,355	1,182,780	379,886	523,367	2,117,016	857,392	739,735
3 (b) Cultivated								
1920-21	693,554	691,087	506,396	92,770	382,058	1,053,771	164,571	224,779
1921-22	762,948	781,895	664,292	93,943	384,303	1,055,255	169,755	235,577
1922-23	774,931	804,769	682,523	101,939	396,364	1,070,341	175,313	245,568
1923-24	796,514	802,050	654,981	102,217	390,311	1,063,857	195,587	235,398
1924-25	829,399	822,139	645,974	105,614	407,247	1,075,634	199,538	247,505
4. Total revenue (in rupees) from land of head 1 above (excluding cesses)								
1920-21	43,26,290	24,28,133	25,66,372	4,60,603	12,20,555	(a)	6,10,408	12,03,071
1921-22	43,98,229	25,27,074	25,94,885	4,60,920	11,96,171		6,46,316	12,03,071
1922-23	41,97,396	25,88,769	26,00,951	4,81,082	11,46,511		6,27,370	12,03,071
1923-24	42,14,921	28,51,546	26,21,606	4,80,207	11,35,112		7,33,209	12,03,071
1924-25	39,47,500	28,11,682	26,01,321	4,89,689	11,90,386		7,27,880	12,03,061
5. Population of area in head 1								
1920-21	822,584	674,492	558,666	96,038	239,688	630,060	187,663	230,188
1921-22	816,063	454,819	494,174	96,038	287,688	630,060	187,068	230,188
1922-23	794,458	454,819	501,372	96,038	287,688	630,060	187,068	230,188
1923-24	789,346	627,041	494,168	96,038	287,688	630,060	187,068	230,188
1924-25	804,014	605,594	483,482	96,038	287,688	630,060	187,068	230,188

See explanations given in the footnotes (page 70).

* These are *khalsa* or State lands only. The whole area of the State is stated in Table I—No. 5.

** *Alwar.*—The classes of tenure are zamindari and village communities, the former comprising *zamindari-bil-ijmal* and the latter *pattidari* and *bhaiyachara*. *Item 1* states the area by village papers (column 5 of Table I). *Item 2* (*a*) shows areas covered with forests (column 2 of Table II) which are wholly revenue-free.

† *Jhalawar.*—The whole area stated in this table is classed as "Khatedari" and "Watendari" equivalent to "raiyatwari" and "zamindari" respectively. Item 1 excludes entire villages held by jagirdars and udakdars.

(*a*) Not available.

Jath	Phaltan (Raiyatwari)	Aundh (Raiyatwari)	Sachin (Raiyatwari)	Dharampur	Benares	Rampur (Zamindari)	Tehri Garhwal (Khalsa)	
								1. Total area (in acres) by survey (column 2 of Table I)
570,893	254,038	320,967	28,641	*369,192	*377,572	571,226	2,880,000	1920-21
570,893	254,038	320,967	28,641	*379,048	*377,610	571,226	2,880,000	1921-22
627,452	254,038	320,967	28,641	*382,613	*377,714	571,226	2,880,000	1922-23
627,452	254,038	320,967	28,639	*382,565	*377,821	571,226	2,880,000	1923-24
627,452	254,038	320,967	28,639	*382,635	*377,891	571,226	2,588,404	1924-25
								Deduct—
								2 (a) Area (in acres) not fully assessed
114,054	51,848	54,510	6,813	101,694	12,545	7,813	...	1920-21
115,125	51,848	54,510	6,813	103,623	12,446	8,508	...	1921-22
...	51,849	54,510	6,812	104,440	12,440	8,508	...	1922-23
...	51,849	54,510	6,834	104,382	12,440	8,508	...	1923-24
...	51,849	54,510	6,838	104,295	12,440	8,508	...	1924-25
								2 (b) Area (in acres) for which the figures required for this table are not available
...	...	9,065	...	...	...	...	2,713,950	1920-21
...	...	9,065	...	...	...	...	2,662,256	1921-22
...	...	9,065	...	...	...	...	2,661,145	1922-23
...	...	9,065	...	...	...	...	2,661,145	1923-24
...	...	9,065	...	...	...	...	2,412,668	1924-25
								3. Balance, that is, fully assessed area (in acres) for which figures are available (a) Total
456,839	202,190	257,392	21,828	267,498	365,027	563,413	166,050	1920-21
455,768	202,190	257,392	21,828	275,425	365,164	562,718	217,744	1921-22
627,452	202,189	257,392	21,829	278,173	365,274	562,718	218,855	1922-23
627,452	202,189	257,392	21,805	278,183	365,381	562,718	218,855	1923-24
627,452	202,189	257,392	21,801	278,340	365,451	562,718	175,736	1924-25
								3 (b) Cultivated
476,685	131,650	154,463	21,266	127,540	230,224	353,191	5,046	1920-21
481,157	131,657	162,102	21,243	136,244	234,889	358,043	208,735	1921-22
536,563	132,196	159,217	21,244	139,447	234,098	356,463	202,503	1922-23
412,258	128,481	146,103	21,280	135,919	236,619	362,116	202,503	1923-24
411,349	129,141	152,087	21,346	137,807	233,687	368,035	175,736	1924-25
								4. Total revenue (in rupees) from land of head 1 above (excluding cesses)
1,57,382	1,74,095	1,62,615	1,80,258	2,40,706	10,91,063	30,57,339	1,15,675	1920-21
1,69,729	1,74,095	1,62,615	2,07,750	2,74,662	11,19,234	30,75,760	1,15,675	1921-22
1,75,231	1,74,095	1,62,615	1,86,681	2,77,329	11,22,743	31,95,383	1,15,675	1922-23
1,69,506	1,74,095	1,62,615	1,85,113	2,74,450	11,29,412	31,67,752	1,15,675	1923-24
1,72,848	2,29,383	1,62,615	1,86,592	2,85,771	11,30,750	31,10,134	3,16,525	1924-25
								5. Population of area in head 1
78,643	43,285	64,560	19,977	95,182	362,735	453,606	318,485	1920-21
82,654	43,285	64,560	19,977	95,171	362,735	453,606	318,485	1921-22
82,654	43,285	64,560	19,977	95,171	362,735	453,607	318,485	1922-23
82,654	43,285	64,560	19,977	95,171	362,735	453,607	318,414	1923-24
82,654	43,285	64,560	19,977	95,171	362,735	453,607	318,485	1924-25

See explanations given in the footnotes (page 70)

* States net area by professional survey (column 4 of Table I).

Table VI—*continued*

No. 10.—INCIDENCE OF THE LAND REVENUE ASSESSMENT ON THE AREA AND POPULATION IN EACH STATE—*continued*

	Hyderabad (Raiyatwari)	Mysore (Raiyatwari)	Gwalior (Zamindari)	Kashmir.	Pudukkottai (Raiyatwari and whole inam)	Banganapalle.	Sandur (Raiyatwari)	Cochin
6. Total revenue (in rupees) from land per population (heads 4 and 5)								
1920-21	2 — —	1 14 7	3 6 —	1 14 6	2 5 5	5 4 6	1 7 10	1 2 11
1921-22	2 6 11	1 15 —	3 6 —	2 — 4	2 5 3	5 4 10	1 7 8	1 2 11
1922-23	2 4 1	2 0 4	3 7 5	2 — 5	2 6 2	5 4 4	1 7 8	1 2 0
1923-24	2 6 —	2 4 1	3 7 8	2 — 7	2 5 3	5 4 10	1 7 7	1 2 1
1924-25	2 7 —	2 3 1	3 7 11	2 — 9	2 4 6	5 9 3	1 7 5	1 2 3
*7. Land revenue (in rupees) assessed on fully assessed area [head 3(a)]**								
1920-21	2,22,74,299	1,00,98,007	90,18,452	51,69,349	7,72,588	1,91,199	17,398	11,57,852
1921-22	2,72,01,813	1,03,97,289	91,28,985	55,25,799	7,80,200	1,91,741	17,310	11,57,118
1922-23	2,51,92,291	1,06,66,105	92,35,348	54,90,896	7,86,397	1,90,932	17,295	11,02,924
1923-24	2,65,78,609	1,08,52,302	92,89,624	54,74,213	7,83,725	1,91,274	17,245	11,05,366
1924-25	2,81,82,513	1,10,87,577	93,22,775	55,22,025	7,87,052	1,90,980	17,102	11,16,024
*Incidence (in rupees) per acre of land revenue (head 7) on fully assessed area (head 3) 8. For total area***								
1920-21	— 15 1	1 4 7	— 11 4	1 10 6	2 5 2	1 10 10	1 2 9	2 5 6
1921-22	1 2 7	1 5 2	— 11 5	— 13 6	2 5 3	1 11 —	1 2 7	2 5 3
1922-23	1 1 2	1 4 4	— 11 6	— 13 7	2 5 5	1 10 11	1 2 7	2 3 4
1923-24	1 2 —	1 4 8	— 11 7	— 13 7	2 5 2	1 10 11	1 2 6	2 3 5
1924 25	1 3 2	1 4 7	— 11 8	— 13 11	2 5 3	1 10 11	1 2 4	2 3 6
9. For cultivated area†								
1920-21	1 7 4	1 11 2	2 3 2	2 9 7	2 11 6	1 14 4	1 15 11	2 5 6
1921-22	1 4 4	1 11 5	2 2 6	3 3 7	3 1 1	1 13 10	1 15 10	2 5 3
1922-23	1 2 9	1 11 10	2 2 6	2 15 2	2 12 5	1 13 11	2 0 9	2 3 4
1923-24	1 3 9	1 13 4	2 2 10	3 2 4	3 3 6	1 13 5	2 0 6	2 3 5
1924-25	1 4 1	1 12 4	2 3 5	3 2 10	3 1 7	1 13 1	1 15 8	2 3 8
10. Population of fully assessed area								
1920-21	...	4,939,058	2,672,426	2,657,642	426,813	36,646	10,555	979,077
1921-22	...	4,965,945	2,672,426	2,687,217	426,813	36,646	10,555	979,080
1922-23	...	4,965,945	2,667,524	2,538,367	426,813	36,646	10,555	979,080
1923-24	...	5,111,677	2,667,524	2,513,886	426,813	36,646	10,555	979,080
1924-25	...	5,170,411	2,667,524	2,564,710	426,813	36,646	10,555	979,080
11 Land revenue assessment (in rupees) per head of population of fully assessed area (heads 7 and 10)								
1920-21	...	2 — 9	3 6 —	1 15 1	1 13 —	5 3 6	1 10 4	1 2 11
1921-22	...	2 1 6	3 6 —	2 — 9	1 12 7	5 3 9	1 10 3	1 2 11
1922-23	...	2 2 4	3 7 5	2 2 7	1 13 6	5 3 4	1 10 3	1 2 0
1923-24	...	2 1 11	3 7 8	2 2 10	1 13 5	5 3 6	1 10 2	1 2 1
1924-25	...	2 2 4	3 7 11	2 2 5	1 13 6	5 3 5	1 9 11	1 2 3
Towns of over 10,000 inhabitants— 12. Number of towns								
1920-21	22	10	6	...	1	...	...	4
1921-22	22	10	6	3	1	...	...	4
1922-23	22	10	7	3	1	...	...	4
1923-24	22	9	7	2	1	...	...	4
1924-25	22	9	7	2	1	...	...	4
13. Aggregate population thereof								
1920-21	370,424	382,349	142,931	...	26,101	...	...	93,903
1921-22	370,424	382,348	142,931	186,560	26,101	...	...	93,903
1922-23	370,424	382,119	200,419	186,560	26,101	...	...	93,903
1923-24	370,424	382,119	200,419	157,850	26,101	...	...	93,903
1924-25	370,424	382,119	200,419	173,241	26,101	...	...	93,903

**Entry 7*— As in entry 4, but only ordinary land revenue on fully assessed areas is to be entered.
***Entry 8*—To be entry 7 divided by entry 3 (*a*).
†*Entry 9*—To be entry 7 divided by entry 3 (*b*).

INDORE	BHOPAL	RAJGARH (Rziyatwari)	NARSINGARH (Raiyatwari)†	BARWANI (Raiyatwari)	NAGOD	BIKANER	MARWAR	
								6. Total revenue (in rupees) from land per head of population (heads 4 and 5)
5 8 6	4 3 3	6 10 5	5 11 2	2 8 4	3 9 —	1 11 7	2 7 3	1920-21
4 14 3	4 3 4	6 12 8	5 11 11	2 8 11	3 9 —	1 14 7	2 1 11	1921-22
5 1 2	4 3 10	5 12 6	5 12 7	2 8 10	3 9 1	2 — —	2 7 11	1922-23
5 8 10	4 3 10	6 — 1	5 14 11	2 7 10	3 9 1	2 — 10	2 4 3	1923-24
5 7 11	4 1 3	6 2 1	5 15 7	2 6 8	3 9 1	2 1 5	2 8 5	1924-25
								7. Land revenue (in rupees) assessed on fully assessed area [head 3 (a)]
49,41,912	29,11,302	7,43,999	5,77,656	3,03,326	2,42,844	9,08,290	12,65,337	1920-21
49,95,924	29,15,089	7,49,100	5,82,694	3,07,161	2,42,844	9,56,780	12,65,337	1921-22
50,76,536	29,35,493	7,49,100	5,93,400	3,06,418	2,43,343	10,13,595	12,65,237	1922-23
52,49,394	29,35,493	7,49,100	6,01,782	2,98,840	2,43,343	8,82,226	12,82,386	1923-24
53,04,438	28,24,476	7,19,807	6,05,880	2,90,354	2,43,343	10,00,353	13,30,776	1924-25
								Incidence (in rupees) per acre of land revenue (head 7) on fully assessed area (head 3)
								8. For total area
1 1 9	1 2 —	2 2 2	2 13 5	1 2 2	— 12 1	— 3 8	— 6 —	1920-21
1 1 11	1 2 2	2 2 5	1 13 2	1 2 3	— 12 1	— 3 9	— 6 —	1921-22
1 2 2	1 3 7	3 7 —	1 13 2	— 13 2	— 12 2	— 3 4	— 6 —	1922-23
1 2 9	1 3 8	2 11 5	1 13 4	— 12 10	— 12 11	— 3 5	— 6 1	1923-24
(a) 1 11 1	1 2 10	2 1 3	1 14 6	— 12 6	— 12 2	— 3 9	— 6 4	1924-25
								9. For cultivated area
2 9 7	2 7 8	3 10 —	3 4 7	1 5 4	2 9 2	— 8 1	— 9 1	1920-21
2 9 —	2 8 —	3 10 5	3 4 11	1 5 5	2 6 4	— 7 11	— 9 1	1921-22
2 8 7	2 9 10	3 6 5	3 5 1	1 4 10	2 5 6	— 8 3	— 10 1	1922-23
2 9 9	2 9 9	3 7 8	3 5 8	1 4 1	2 3 1	— 7 2	— 9 3	1923-24
(a) 3 9 6	2 8 3	3 6 2	3 5 4	1 3 —	2 5 3	— 8 7	— 9 7	1924-25
								10. Population of fully assessed area
‡	‡	114,972	101,426	120,150	68,190	342,546	523,935	1920-21
‡	‡	114,972	101,426	120,150	68,190	315,085	612,477	1921-22
‡	‡	121,976	101,426	120,150	68,194	315,085	520,477	1922-23
‡	‡	114,972	101,426	120,150	68,194	315,085	480,477	1923-24
‡	‡	114,972	101,426	120,150	68,194	327,668	520,477	1924-25
								11. Land revenue assessment (in rupees) per head of population of fully assessed area (heads 7 and 10)
‡	...	6 7 6	5 11 2	2 8 4	3 9 —	2 10 5	2 6 8	1920-21
‡	...	6 8 3	5 11 11	2 8 10	3 9 —	3 0 7	2 1 1	1921-22
‡	...	6 2 3	5 13 7	2 8 10	3 9 1	3 3 6	2 6 11	1922-23
‡	...	6 8 3	5 14 11	2 7 10	3 9 1	2 12 9	2 10 8	1923-24
‡	...	6 4 2	5 15 7	2 6 8	3 9 1	3 — 10	2 8 11	1924-25
								Towns of over 10,000 inhabitants— *12. Number of towns*
1	1	...	...	...	...	5	6	1920-21
2	1	...	...	...	...	5	6	1921-22
2	1	...	...	...	...	5	6	1922-23
2	1	...	...	...	...	5	6	1923-24
1	1	...	...	...	...	5	6	1924-25
								13. Aggregate population thereof
44,947	45,094	...	...	...	...	109,128	136,512	1920-21
103,701	45,094	...	...	...	...	126,678	136,512	1921-22
103,701	45,094	...	...	...	...	126,678	136,512	1922-23
103,701	45,094	...	...	...	...	126,678	136,512	1923-24
194,902	45,094	...	...	...	...	126,616	136,512	1924-25

See explanations given in the footnotes (page 70).

† *Item 10* includes population of area not fully assessed which cannot be separated from that of fully assessed area.

‡ No information.

(a) Based on incomplete data.

Table VI—*concluded*

No. 10.—INCIDENCE OF THE LAND REVENUE ASSESSMENT ON THE AREA AND POPULATION IN EACH STATE—*concluded*

	Jaipur	Alwar (Zamindari and village communities)	Bharatpur (Raiyatwari and zamindari)	Jhalawar (Raiyatwari and zamindari)	Tonk (Raiyatwari)	Kotah (Raiyatwari)	Bundi	Dholpur
6. Total revenue (in rupees) from land per head of population (heads 4 and 5)								
1920-21	5 4 2	3 9 7	4 9 6	4 12 9	5 1 6	*	3 4 3	5 3 7
1921-22	5 6 3	5 8 11	5 4 —	4 12 9	4 2 6	*	3 7 3	5 3 7
1922-23	5 4 6	5 11 2	5 3 —	5 — 2	3 15 5	*	3 5 8	5 3 8
1923-24	5 5 5	4 8 9	5 4 11	5 — —	3 15 2	*	3 14 9	5 3 8
1924-25	4 14 7	4 10 3	5 6 1	5 1 7	4 2 2	*	3 14 3	5 3 7
7. Land revenue (in rupees) assessed on fully assessed area [head 3 (a)]								
1920-21	43,26,290	24,28,133	23,71,562	3,90,366	11,56,669	28,63,430	5,88,580	12,03,071
1921-22	43,98,229	25,27,074	23,94,542	3,86,632	11,30,908	30,22,138	6,18,684	12,03,071
1922-23	41,97,396	25,88,769	24,16,119	4,01,701	10,87,880	30,72,336	6,04,841	12,03,071
1923-24	42,14,921	28,51,546	24,02,440	4,10,338	10,73,538	30,85,294	6,92,345	12,03,071
1924-25	39,47,500	28,11,682	24,12,722	4,21,033	11,26,678	31,76,890	6,88,261	12,03,071
Incidence (in rupees per acre of land revenue (head 7) on fully assessed area (head 3)								
8. For total area								
1920-21	1 14 6	1 9 10	2 — 3	1 1 1	2 3 8	1 5 9	— 11 1	1 10 —
1921-22	1 15 —	1 10 11	2 — 6	1 1 1	2 3 5	1 7 —	— 11 8	1 10 —
1922-23	1 13 5	1 11 6	2 1 —	1 1 2	2 2 1	1 7 2	— 11 5	1 10 —
1923-24	1 13 9	1 3 10	2 — 9	1 1 5	2 1 11	1 7 4	— 13 —	1 10 —
1924-25	1 11 10	1 10 5	2 — 8	1 1 9	2 2 5	1 8 —	— 12 10	1 10 —
9. For cultivated area								
1920-21	6 3 10	3 8 3	4 10 11	4 3 4	3 — 5	2 11 6	3 9 3	5 5 8
1921-22	5 12 3	3 3 9	3 9 8	4 1 10	2 15 1	2 13 9	3 10 4	5 1 9
1922-23	5 6 8	3 3 5	3 8 8	3 15 1	2 11 11	2 14 —	3 7 2	4 14 —
1923-24	5 4 8	3 8 11	3 10 8	4 — 2	2 12 —	2 14 5	3 8 8	5 1 9
1924-25	4 12 2	3 6 9	3 11 9	3 15 9	2 12 3	2 15 3	3 7 2	4 13 9
10. Population of fully assessed area								
1920-21	755,172	674,492	515,401	...	239,688	630,060	120,558	230,188
1921-22	825,682	454,819	455,561	...	287,688	630,060	122,048	230,188
1922-23	823,636	454,819	454,868	...	287,688	630,060	121,848	230,188
1923-24	794,517	517,048	450,570	...	287,688	630,060	122,023	230,188
1924-25	799,270	605,594	466,457	...	287,688	630,060	122,023	230,188
11. Land Revenue assessment (in rupees) per head of population of fully assessed area (heads 7 and 10)								
1920-21	5 11 8	3 9 7	4 9 8	...	4 13 3	4 8 9	4 14 1	5 3 7
1921-22	5 5 3	5 8 11	5 4 1	...	3 14 11	4 12 9	5 1 1	5 3 7
1922-23	5 1 6	5 11 2	5 4 11	...	3 12 6	4 14 —	4 15 5	5 3 8
1923-24	5 4 11	5 8 3	5 5 4	...	3 11 8	4 14 4	5 10 9	5 3 8
1924-25	4 15 —	4 10 3	5 2 9	...	3 14 8	5 — 8	5 10 3	5 3 7
Towns of over 10,000 inhabitants—								
12. Number of towns								
1920-21	...	2	3	...	2	1	1	1
1921-22	...	1	2	...	2	2	1	1
1922-23	...	1	2	...	2	2	1	1
1923-24	...	1	2	...	2	2	1	1
1924-25	...	1	2	...	2	2	1	1
13. Aggregate population thereof								
1920-21	...	50,819	55,333	...	42,134	10,157	16,105	16,206
1921-22	...	44,760	43,227	...	42,134	41,864	16,105	16,206
1922-23	...	44,761	43,227	...	42,134	41,864	16,105	16,206
1923-24	...	44,708	43,227	...	42,134	41,864	16,105	16,206
1924-25	...	44,760	43,227	...	42,134	41,864	16,105	16,206

* Not available.

See explanations given in the footnotes (page 74).
See explanations given in the footnotes (page 70).

JATH	PHALTAN (Raiyatwari)	AUNDH (Raiyatwari)	SACHIN (Raiyatwari)	DHARAMPUR	BENARES	RAMPUR (Zamindari)	TEHRI—GARHWAL (Khalsa)	
								6. Total revenue (in rupees) from land per head of population (heads 4 and 5)
2 — —	4 — 4	2 8 4	9 — 4	2 8 5	3 — 2	6 11 10	— 5 9	1920-21
2 — 10	4 — 4	2 8 4	10 6 5	2 14 2	3 1 4	6 12 6	— 5 9	1921-22
2 1 11	4 — 4	2 8 4	9 5 6	2 14 6	3 1 6	7 — 9	— 5 9	1922-23
2 — 10	4 — 4	2 8 4	9 4 3	2 14 1	3 1 10	6 15 9	— 5 10	1923-24
2 2 8	5 4 9	2 8 4	9 5 5	3 — —	3 1 10	6 13 8	—15 10	1924-25
								7. Land revenue (in rupees) assessed on fully assessed area [head 3 (a)]
1,57,382	1,02,777	1,53,398	1,80,258	2,40,706	10,91,063	30,56,731	1,15,675	1920-21
1,69,729	1,02,777	1,53,398	2,07,750	2,74,662	11,19,234	30,74,560	1,15,675	1921-22
1,75,231	1,02,777	1,53,398	1,86,681	2,77,329	11.22,743	31,94,783	1,15,675	1922-23
1,69,506	1,02,777	1,53,398	1,85,113	2,74,450	11,29,412	31,66,416	1,15,675	1923-24
1,72,848	1,20,916	1,53,398	1,86,592	2,85,771	11,30,750	31,10,134	3,16,525	1924-25
								Incidence (in rupees) per acre of land revenue (head 7) on fully assessed area (head 3)
								8. For total area
— 5 6	— 8 2	— 9 6	8 4 2	— 14 5	2 15 10	5 6 10	— 11 2	1920-21
— 5 11	— 8 2	— 9 6	9 8 4	— 15 11	3 1 —	5 7 5	— 8 6	1921-22
— 4 6	— 8 2	— 9 6	8 8 10	— 11 7	3 1 2	5 10 10	— 8 5	1922-23
— 4 4	— 8 2	— 9 6	8 7 10	— 15 9	3 1 5	5 10 —	— 8 5	1923-24
— 4 5	— 9 7	— 9 6	8 8 11	1 — 5	3 1 6	5 8 5	1 12 10	1924-25
								9. For cultivated area
— 5 3	— 12 6	— 15 1	8 7 7	1 14 2	4 11 9	8 10 6	— 11 7	1920-21
— 5 8	— 12 6	— 15 2	9 12 6	2 — 3	4 12 3	8 9 5	— 8 10	1921-22
— 5 3	— 12 5	— 15 5	8 12 9	1 15 9	4 12 9	8 12 7	— 9 2	1922-23
— 6 7	— 12 5	1 — 9	8 11 2	2 — 4	4 12 4	8 11 11	— 9 2	1923-24
— 6 9	— 14 11	1 — 1	8 11 1	2 1 2	4 13 5	8 7 2	1 12 10	1924-25
								10. Population of fully assessed area
78,643	34,042	52,941	19,977	95,182	350,132	434,701	318,485	1920-21
82,654	34,042	52,941	19,977	95,171	350,246	448,156	318,485	1921-22
82,654	34,042	52,941	19,977	95,171	350,246	449,421	318,485	1922-23
82,654	34,042	52,941	19,977	95,171	350,246	449,421	318,414	1923-24
82,654	34,042	52,941	19,977	95,171	350,246	449,421	318,485	1924-25
								11. Land revenue assessment (in rupees) per head of population of fully assessed area (heads 7 and 10)
2 — —	3 — 4	2 14 4	9 — 4	2 8 5	3 1 10	7 — 6	— 5 9	1920-21
2 10 3	3 — 4	2 14 4	10 6 5	2 14 2	3 3 2	6 13 9	— 5 9	1921-22
2 1 11	3 — 3	2 14 4	9 5 6	2 14 6	3 3 3	7 1 9	— 5 9	1922-23
2 — 10	3 — 3	2 14 4	9 4 3	2 14 1	3 3 8	7 — 9	— 5 10	1923-24
2 2 8	3 8 10	2 14 4	9 5 5	3 — —	3 3 8	6 14 8	— 15 10	1924-25
								Towns of over 10,000 inhabitants—
								12. Number of towns
...	...	...	...	...	1	...	...	1920-21
...	...	...	...	...	1	...	...	1921-22
...	...	...	...	...	1	...	...	1922-23
...	...	...	...	...	1	...	...	1923-24
...	...	...	...	...	1	...	...	1924-25
								13. Aggregate population thereof
...	...	...	...	...	10,711	...	...	1920-21
...	...	...	...	...	10,711	...	...	1921-22
...	...	...	...	...	10,711	...	...	1922-23
...	...	...	...	...	10,711	...	...	1923-24
...	...	...	...	...	10,711	...	...	1924-25

APPENDIX A.

Vernacular terms used in the Explanatory Notes.

Bhaiyachara (Alwar).—Villages held by a number of families, by possession without reference to shares.

Bir (Narsingarh).—Grass lands.

Bunds (Alwar).—Embankments.

Chauth (Bharatpur).—Land paying one-fourth of the rental.

Ilaka (*Ilaqa*).—An estate or dependency, a property.

Inám (Mysore).—Wholly or partially revenue-free tenure; *minor ináms* are plots of inám lands situated in a village, whether Government or inám.

Istamrár (Gwalior, Indore, Bharatpur).—A tenure which, though the revenue is assigned, is charged with a permanently fixed quit-rent.

——— (Alwar).—A tenure which, though favourably assessed, is charged with a permanently fixed quit-rent.

——— (Bharatpur).—Land paying a reduced permanently fixed *jama* (assessment).

Jagir (Mysore, Bikaner, Gwalior, Kishangarh, Kotah, Narsingarh).—Land granted revenue-free on condition of military service or as a charitable endowment.

—— (Indore, Barwani).—Land granted revenue-free on condition of military service or as a charitable endowment or in recognition of good services rendered to the State.

—— (Alwar).—Assignment of land revenue, with or without condition of military service and payment of commutation dues, granted in recognition of meritorious services to relations of the ruling chief or other high officials of the State.

—— (Kishangarh).—Land granted revenue-free on condition of military service either actually rendered or fulfilled by a rateable money contribution.

Jagirdar (Jhalawar).—Holder of jagir land.

Jodi (Mysore).—A whole inám village paying quit-rent to Government.

Kayamgutta (Mysore).—A whole village granted by the State on fixed money-rent.

Khalsa (Gwalior, Jaipur, Bikaner, Marwar, Bharatpur).—Land paying full revenue to the State.

Khatedari (Jhalawar).—Same as *raiyatwari*.

Muafi (Gwalior, Alwar, Kotah, Bharatpur, Kishangarh).—Land granted free of revenue.

Out-bandi (Indore).—Assessment of revenue calculated at a fixed rate per plough.

Patel (Mysore).—Village headman appointed by Government.

Pattidari (Alwar).—Villages held by a number of families, by shares, ancestral or customary.

Patwari (Narsingarh).—Village revenue officer or accountant.

Raiyatwari (Bharatpur).—State area leased to cultivators for a fixed term.

Rundhs (Bharatpur).—State grass preserves.

Sarvamanayam (Mysore).—An inám village, wholly revenue-free.

Shanbóg (Mysore).—A village accountant appointed by Government.

Tanka (Gwalior).—Estate held by certain families who were in power when the country was annexed and who were left in possession of their estates on payment of a fixed annual tribute, or *tanka*, bearing but a small proportion to the annual assets.

Ubari (Gwalior).—Land held at an abatement of the full land revenue.

Udakdar (Jhalawar).—Holder of a Ubári estate.

Watendari (Jhalawar).—Same as *Zamindari*.

Zamindari (Bharatpur).—Estate on a fixed assessment under a deed of permanent ownership granted by the State.

Zamindari-bil-ijmal (Alwar).—Villages held jointly by a body of owners

APPENDIX B

Table I.

Mysore (Page 8).

Column 2 states the area of the State as ascertained by revenue survey. *Column 3* exhibits the area of "jodi, kayamgutta, and "sarvamanayam villages, and jagirs for which the statistics required for the other tables are not available at present.

Gwalior (Page 8).

Column 3 states the estimated areas of jagir, muafi, ubari, tanka, istamrar and such other villages as are still unsurveyed.

Column 5.—The figures in column 4 are repeated.

Kashmir (Page 8).

Column 2 states the whole area of the State according to the Census of 1921. *Column 3* states the areas of Bhadarwa and Punch, certain unsettled areas and frontier tracts which are not directly looked after by the Revenue Department of the State, and also certain other areas for which returns are not available.

Columns 4 and 5 entirely exclude the area of Bhadarwa (*Jagir*) and Punch and Frontier *Ilaqas*.

Indore (Page 9).

Column 2 states the whole area of the State, excluding the areas covered by the survey, Residency, the Mhow Cantonment, and the Hirapur Thakurate.

Column 3 states the areas of jagir, istamrar, and forest villages, and also of some of the outbandi villages.

Bikaner (Page 10)

Column 3 states the areas of jagir and such other villages as are still unsurveyed; it also includes the areas which formerly were parts of jagir villages, but which, after the completion of the settlement operations, either lapsed to or were resumed by the State.

Marwar (Page 10).

Column 3 states the areas of jagir and such other villages as are still unsurveyed. It also includes the area of those khalsa villages which have not yet been regularly assessed; these are chiefly the latest acquisition to khalsa under the law of escheat.

Columns 4 and 5.—The area by village papers does not differ from the area by survey, for, although differences occur under the different classes of soil, the total area of each village is the same in both cases.

Jaipur (Page 10).

Column 2 states the whole area of the State according to the Census of 1921.

Column 3 includes 1,034,280 acres, being the area of detached revenue free plots situated in khalsa villages.

Columns 4 and 5 represent statistics for khalsa area only.

Bharatpur (Page 11).

Columns 2 and 4 state the area of the State according to the professional survey of 1855.

Column 5 states the area of the State according to the settlement records.

Tonk (Page 11).

Column 3 states the area of jagir villages.

Kotah (Page 11).

Column 3 states the area of entire jagir and muafi villages, which have not yet been surveyed, and the detached revenue-free plots situated in khalsa villages.

APPENDIX B—*continued*

Table II.

Column 2 states the areas of State and district forests and of plantations. Mysore (Page 15)

Column 3 includes not only lands absolutely unfit for cultivation, but also lands reserved for pasture, and plantations intended for public use and therefore left unassessed. A large portion of the pasture lands is fit for cultivation, and is given out for cultivation from time to time under special orders, such lands when given out for cultivation being transferred from column 3 to 5 or 6 as the case may be.

Column 4 states unoccupied assessed waste.

Column 5.—There is no system of fallows, that is, lands are not systematically left uncultivated for the purpose of giving them rest. Individuals occupy large areas and pay full assessment thereon, leaving portions uncultivated, generally for the use of their cattle. For purposes of account the difference between the areas of the lands occupied by individuals and of those actually cultivated by them is taken as fallow. The lands occupied and assessed are sometimes unfit for cultivation, having been taken up on full assessment merely for use as pasture, but the exact area of all such lands cannot be ascertained, although it cannot be large.

Statistics of *Jagir* and unsurveyed villages are not included. Bikaner (Page 17)

Column 2 includes grass preserves (locally called the State *Rundhs*) and hills. Bharatpur (Page 17)

Column 4 includes areas out of cultivation or which have not been cultivated for the last four years or upwards, but excludes State grass preserves (*Rundhs*).

Column 5.—The maximum period for which land thrown out of cultivation is reckoned as fallow is three years.

Table III.

Statistics of Jagir and unsurveyed villages are not included. Bikaner (Pages 26—27)

Column 2 includes area irrigated from the Bareta Bund constructed by the State, Public Works Department. Bharatpur (Page 26)

Table IV.

The areas under mixed crops are distinguished and entered under the respective crops of which they are composed. Gwalior (Pages 36—37)

Statistics of *Jagir* villages are not included. Bikaner (Pages 38—39)

Table V.

Until 1898-99 statistics were collected every year by the *shanbog* and *patel* of each village by enquiry or inspection. Since that year a census has been taken every five years as nearly as possible simultaneously throughout the State. The last census was taken in 1925. Live-stock in municipalities are included. Mysore (Pages 60—61)

APPENDIX B—*concluded*

Table VI.

Mysore (Pages 70, 74)

Column 3 (*b*) states the area actually sown (column 6 of Table II).

Column 4 states the total realisable land revenue, including miscellaneous land revenue.

Column 7 states the total raiyatwari demand, *plus* the quit-rent due on minor inams in Government villages.

Gwalior (Pages 70, 74)

Column 1 states the net area by survey (column 4 of Table I).

Column 2 (*a*).—No information.

Column 3 (*a*) includes area not fully assessed which cannot be separated from area fully assessed.

Column 4 states "Land Revenue" as defined in the Civil Accounts, and includes cesses which cannot be separated from the land revenue.

Column 7 states only ordinary land revenue with cesses.

Columns 8 and 9 represent the incidence of land revenue on areas both fully and partially assessed.

Column 10 includes population of area not fully assessed which cannot be separated from that of fully assessed area.

Marwar (Page 71)

Column 3 (*b*) states not only the area actually under crops, but also fallow lands as revenue rates are assessed on the total cultivated area, including fallows. Hence the area stated in this column exceeds the total area in Table IV.

Columns 4 and 5 relate only to khalsa area, as statistics for these columns are not available for the whole area of the State.

Bharatpur (Pages 72, 76)

The State area leased to cultivators for a fixed term is returned as *raiyatwari*. The area leased out on condition of proprietary rights being given to lessees if they reclaimed land within a fixed term is returned as *zamindari-temporarily settled*; and the rest of the area (*i.e.*, the area remaining after deduction of the raiyatwari and the temporarily-settled zamindari areas from the total area) is entered as *zamindari—permanently settled*.

Column 2 includes muafi, chauth, and istamrar areas.

Column 5.—The population stated is that of the last census.

Column 10 shows the total population in cases where separate figures for areas fully and not fully assessed are not available.

Tonk (Page 72)

Column 1 states the net area by survey (column 4 of Table I).

Kotah (Page 72)

Column 1 states the area by village papers (column 5 of Table I).

Column 5 includes population of the muafi and jagir villages excluded from column 2.

INDEX

	Introductory Note	Tables and Appendix
A	Page	Page
Áli-Rajpur—		
Live-stock	v	62—63
Alwar—		
Area	iii	11, 72
Area under crops	...	40—53
Area under irrigation	...	26—27
Classification of Area	...	17
Live-stock	...	64—65
Population	iii	72, 76
Land revenue	...	72, 76
Area—		
Bajra or cumbu	iv	2, 3, 5, 6, 36—46
Barley	iv	2, 3, 5, 6, 36—46
Castor	...	2, 3, 7, 37—47
Cinchona	...	48—58
Coconut	...	2, 3. 7, 37—47
Coffee	iv	2, 3, 6, 48—58
Condiments and spices	iv	7, 37—47
Cotton	iv	2, 3, 6, 37—47
Cultivated	iv	4, 5, 70—73
Culturable waste	iv	2, 3, 4, 5, 15—21
Drugs and narcotics	iv	6—7, 48—58
Dyes	iv	6, 48—58
Fallows	iv	2—5, 15—21
Fibres	iv	2, 3, 6, 37—47
Fodder crops	iv	2, 3, 7, 49—59
Food crops	iv	2, 3, 7, 49—59
Food grains and pulses	iv	2, 3, 7, 36—46
Forest	iv	2—5, 15—21
Fruits and vegetables	iv	7, 49—59
Fully assessed to land revenue	...	74—77
Gram	iv	2, 3, 6, 36—46
Groundnut	...	2, 3, 7, 37—47
Indian hemp	iv	48—58
Indigo	...	2, 3, 6, 48—58
Irrigated	iv	2—5, 22—34
Jowar or cholam	iv	2, 3, 6, 36—46
Jute (sann)	...	6, 37—47
Linseed	iv	2, 3, 7, 36—46
Maize	iv	2, 3, 6, 36—46
Non-food crops	iv	2, 3, 7, 49—59
Not available for cultivation	iv	2—5, 15—21
Not fully assessed to land revenue	...	70—73
Oilseeds	iv	2, 3, 7, 37—47
Opium	iv	2, 3, 6, 48—58
Professional Survey	iv	2—5, 8—14
Ragi or marua	iv	2, 3, 6, 36—46
Rape and mustard	iv	2, 3, 7, 35—47
Rice	iv	2, 3, 6, 36—46
Sesamum	iv	2, 3, 7, 37—47
Sown	iv	2—5, 7, 15—21, 49—59
Sown more than once	iv	7, 49—59
Sugar	iv	2, 3, 7, 37—47
Sugarcane	...	7, 37—47
Tea	iv	2, 3, 6, 48—58
Tobacco	iv	2, 3, 7, 48—58
Uncultivated	...	4, 5
Village papers	iv	4, 5, 8—14
Wheat	iv	2, 3, 6, 36—46
Assam States—		
Area	i	...
Population	i	...
Aundh—		
Area	ii	14, 73
Area under crops	...	46—47, 56—57
Area under irrigation	...	32—33
Classification of area	...	20
Land revenue	...	73, 77
Live-stock	...	68—69
Population	ii	73, 77.
B		
Bahawalpur—		
Area	ii	12
Area under crops	...	42—43, 54—55

	Introductory Note	Tables and Appendix
B—*contd.*	Page	Page
Bahawalpur—*contd.*		
Area under irrigation	...	30—31
Classification of area	...	19
Population	ii	...
Bajra or cumbu—		
Area	iv	2, 3, 6, 36—46
Baluchistan (Native)—		
Area	ii	...
Population	ii	...
Banganapalle —		
Area	ii	8, 70
Area under crops	...	36—37, 48—49
Area under irrigation	...	22—23
Classification of area	...	15
Land revenue	...	70, 74
Live-stock	...	60—61
Population	ii	70, 74
Barley—		
Area	iv	2, 3, 6, 36—46
Baroda—		
Area	ii	8
Area under crops	...	6—7, 36—37, 48—49
Area under irrigation	...	4, 5, 22—23
Classification of area	...	4, 5, 15
Live-stock	...	60—61
Population	ii	...
Barwani—		
Area	iii	10, 71
Area under crops	...	38—39, 50—51
Area under irrigation	...	24—25
Classification of area	...	17
Land revenue	...	71, 75
Live-stock	...	62—63
Population	iii	71, 75
Benares—		
Area	...	14, 73
Area under crops	...	46—52, 58—59
Area under irrigation	...	34—35
Classification of area	...	21
Land revenue	...	73, 77
Live-stock	...	68—69
Population	...	73, 77
Bengal States—		
Area	i	...
Population	i	...
Bhaiyachara	...	78
Bharatpur—		
Area	iii	11, 72
Area under crops	...	40—41, 52—53
Area under irrigation	...	26—27, 80
Classification of area	...	17, 80
Land revenue	...	72, 76
Live-stock	...	66—67
Population	iii	72, 76
Bhavnagar—		
Area	...	14
Area under crops	...	46—47, 58—59
Area under irrigation	...	32—33
Classification of area	...	21
Live-stock	...	68—69
Bhopal—		
Area	iii	9, 71
Area under crops	...	38—39, 50—51
Area under irrigation	...	24—25
Classification of area	...	16
Land revenue	...	71, 75
Live-stock	...	62—63
Population	iii	71, 75

INDEX

	Introductory Note	Tables and Appendix
B—*contd.*	Page	Page
Bihar and Orissa States—		
Area	i	...
Population	i	...
Bikaner—		
Area	iii	10, 71, 79
Area under crops	...	38—39, 50—51
Area under irrigation	...	26—27
Classification of area	...	17
Land revenue	...	71, 75
Live-stock	...	64 - 65
Population	iii	71, 75
Bir	...	78
Bombay States—		
Area	i	14
Area under crops	...	6—7, 46—47, 58 - 59
Area under irrigation	...	4, 5, 34—35
Classification of area	...	4, 5, 21
Population	i	...
Buffaloes	v	2, 3, 60—68
Bulls and bullocks	v	2, 3, 60—68
Bundi—		
Area	iii	11, 72
Area under crops	...	40—41, 52—53
Area under irrigation	...	28—29
Classification of area	...	18
Land revenue	...	72, 76
Live-stock	...	66—67
Population	iii	72, 76
Bunds	..	78
Burma States—		
Area	i	...
Population	i	...
C		
Calves	v	2, 60—68
Camels	v	61—69
Canals, area irrigated from	iv	4, 5, 22—34
Carts	v	61—69
Castor	...	2, 3, 7, 37—47
Central India States—		
Area	iii	10
Area under crops	...	6—7, 38 - 39, 50—51
Area under irrigation	...	4, 5, 26—27
Classification of area	...	4, 5, 17
Population	iii	...
Central Provinces States—		
Area	i	...
Population	i	...
Chauth	...	78
Chhattarpur—		
Live-stock	v	64—65
Cinchona	...	48—58
Classification of area	i, iii, iv	2, 3, 14—21
Coconut	...	2, 3, 37—47
Cochin—		
Area	ii	9, 70
Area under crops	...	36—37, 48—49
Area under irrigation	...	22—23
Classification of area	...	16
Land revenue	...	70, 74
Live-stock	...	60—61
Population	ii	70, 74
Coffee	v	2, 3, 6, 48—58
Condiments and spices	iv	7, 37—47
Cotton	iv	2, 3, 6, 37—47
Cows	v	2, 3, 60—68
Crops, area under	iv	6—7, 36—59
Crops irrigated—		
Bajra	...	4, 5, 23—35
Barley	...	4, 5, 23—35
Cotton	...	4, 5, 23—35
Jowar	...	*ib*
Maize	...	*ib*
Rice	...	4, 5, 22—34
Sugarcane	...	4, 5, 23—35
Wheat	...	4, 5, 23—34
Other cereals and pulses	...	4, 5, 23—35

	Introductory Note	Tables and Appendix
C—*contd.*	Page	Page
Crops irrigated—*contd.*		
Miscellaneous food crops	...	23—35
Miscellaneous non-food crops	...	23—35
Crops, specification of	...	36 - 59
Culturable waste	iv	2, 3, 15—21
D		
Dewas (Junior)—		
Live-stock	v	62—63
Dhar—		
Live-stock	v	64—65
Dharampur—		
Area	ii	14, 73
Area under crops	...	46—47, 58—59
Area under irrigation	...	34—35
Classification of area	...	21
Land revenue	...	73, 77
Live-stock	...	68—69
Population	...	73, 77
Dholpur—		
Area	iii	11, 72
Area under crops	...	40—41, 52—53
Area under irrigation	...	28—29
Classification of area	...	18
Live-stock	v	66—67
Land revenue	v	72, 76
Population	ii	72, 76
Donkeys (see mules).		
Drugs and narcotics	iv	6, 7, 48—58
Dujana—		
Area	ii	12
Area under crops	...	42—43, 56—57
Area under irrigation	...	30—31
Classification of area	...	19
Population	ii	...
Dyes	iv	6, 48—58
F		
Fallow	iii	2 - 5, 15—21
Faridkot—		
Area	ii	13
Area under crops	...	42—43, 56—57
Area under irrigation	...	32—33
Classification of area	...	20
Population	ii	...
Fibres	iv	2, 3, 6, 37—47
Fodder crops	iv	2, 3, 7, 49—59
Food crops	iv	2, 3, 7, 49—59
Food grains and pulses	iv	2, 3, 6, 36—46
Forest	iii	2—5, 15—21
Fruits and vegetables	iv	7, 49—59
Fully assessed area	...	70—73
G		
Goats	v	60—68
Gram	iv	2, 3, 6, 36—46
Groundnut	...	2, 3, 7, 37—47
Gwalior—		
Area	ii	8, 70, 79
Area under crops	...	36—37, 48—49, 80
Area under irrigation	..	22—23
Classification of area	...	15
Land revenue	...	70, 74
Live-stock	...	60—61
Population	ii	70, 74
H		
Hemp (Indian)	iv	48—58
Horses and ponies	v	61—69
Hyderabad—		
Area	ii	8
Area under crops	...	36—37, 48—49
Area under irrigation	...	22—23
Classification of area	...	4, 5, 15
Land revenue	...	70, 74
Live-stock	...	60—61
Population	ii	70, 74

INDEX

	Introductory Note	Tables and Appendix
	Page	Page
I		
Ilaka (Ilaqua)	...	78
Inam	...	78
Indian hemp	iv	48—58
Indigo—		
Area	...	2, 3, 6, 48—58
Indore—		
Area	iii	9, 71, 79
Area under crops	...	38—39, 50—51
Area under irrigation	...	24—25
Classification of area	...	16
Land revenue	...	71, 75
Live-stock	v	62—63
Population	iii	71, 75
Irrigated areas	iv	2, 5, 22—35
Irrigation	iv	4, 5, 22—35
Istamrar	...	78, 79
J		
Jagir	iii	78, 79
Jagirdar	...	78
Jaipur—		
Area	iii	10, 72, 79
Area under crops	...	40—41, 52—53
Area under irrigation	...	26—27
Classification of area	...	17
Land revenue	...	72, 76
Live-stock	v	64, 65
Population	iii	72, 76
Jath—		
Area	ii	13, 73
Area under crops	...	46—47, 56—57
Area under irrigation	...	32—33
Classification of area	...	20
Land revenue	...	73, 77
Live-stock	v	66—67
Population	ii	73—77
Jower or cholam	iv	2, 3, 6, 36—46
Jhabua—		
Live-stock	v	62—63
Jhalawar—		
Area	iii	11, 72
Area under crops	...	40—41, 52—53
Area under irrigation	...	26—27
Classification of area	...	18
Land revenue	...	72, 76
Live-stock	v	66—67
Population	iii	72, 76
Jind—		
Area	ii	12
Area under crops	...	40—41, 54—55
Area under irrigation	...	28—29
Classification of area	...	18
Population	ii	...
Jobat—		
Live-stock	v	62—63
Jodi	...	78, 79
K		
Kalsia—		
Area	ii	12
Area under crops	...	42—43, 54—55
Area under irrigation	...	30—31
Classification of area	...	19
Population	ii	...
Kapurthala—		
Area	ii	13
Area under crops	...	42—43, 56—57
Area under irrigation	...	30—31
Classification of area	...	19
Live-stock	v	66—67
Population	ii	...

	Introductory Note	Tables and Appendix
	Page	Page
K—*contd.*		
Kashmir—		
Area	ii	8, 70, 79
Area under crops	...	36, 37, 48, 49
Area under irrigation	...	22—28
Classification of area	...	4, 5, 14
Land revenue	v	70, 75
Live-stock	v	60—61
Population	ii	70, 74
Kayamgutta	...	78, 79
Khalsa	...	*ib.*
Khatedari	...	78
Kishangarh—		
Area	iii	10
Area under crops	...	40—41, 52—53
Area under irrigation	...	26—27
Classification of area	...	17
Live-stock	v	64—65
Population	iii	...
Kotah—		11, 72, 79
Area	iii	
Area under crops	...	40—41, 52—53
Area under irrigation	...	28—29
Classification of area	...	18
Land revenue	...	72—76
Live-stock	...	66—67
Population	iii	72, 76, 81
L		
Land revenue	v	70—77
Linseed	iv	2, 3, 7, 36—46
Live-stock	i, v	60—69
Loharu—		
Area	ii	12
Area under crops	...	42—43, 54—55
Area under irrigation	...	30—31
Classification of area	...	19
Population	ii	...
M		
Madras States—		
Area	ii	9
Area under crops	...	6—7, 38—39, 48—49
Area under irrigation	...	4, 5, 24—25
Classification of area	...	4, 5, 16
Population	ii	...
Maihar—		
Live-stock	v	62—63
Maize	iv	2, 3, 6, 36—46
Malerkotla—		
Area	ii	13
Area under crops	...	42—43, 56—57
Area under irrigation	...	30—31
Classification of area	...	19
Population	ii	...
Mares	...	61—69
Marwar—		
Area	iii	10, 71, 79
Area under crops	...	40—41, 50—51
Area under irrigation	...	26—27
Classification of area	...	17
Land revenue	...	71, 75
Live-stock	v	64—65
Population	iii	71, 75
Muafi	iii	78, 79
Mules and donkeys	v	61—69
Mysore—		
Area	ii	8, 70, 79
Area under crops	...	6—7, 36—37, 48—49
Area under irrigation	...	22—23
Classification of area	...	4, 5, 15
Land revenue	...	70, 74, 81

	Introductory Note	Tables and Appendix
	Page	Page
M—*contd.*		
Mysore—*contd.*		
Live-stock	...	60—61, 80
Population	ii	70, 74
N		
Nabha—		
Area	ii	12
Area under crops	...	42—43, 54—55
Area under irrigation	...	28—29
Classification of area	...	18
Population	ii	...
Nagod—		
Area	iii	10, 71
Area under crops	...	38—39, 50—51
Area under irrigation	...	23—25
Classification of area	...	17
Land revenue	..	71, 75
Live-stock	v	64—65
Population	iii	71, 75
Nahan (*see* Sirmur).		
Narcotics (*see* Drugs).		
Narsingarh—		
Area	iii	9, 71
Area under crops	...	38—39, 50—51
Area under irrigation	...	23—25
Classification of area	...	16
Land revenue	...	71, 75
Live-stock	v	62—63
Population	iii	71, 75
Native States—		
Area	i	...
Division of	i	...
Population	i	...
Non-food crops	iv	2, 3, 7, 49—59
North-West Frontier Province States—		
Area	i	...
Population	i	...
Not available for cultivation	iii	2—5, 15—21
Not fully assessed to land revenue	...	70—73
O		
Oilseeds	iv	2, 3, 7, 37—47
Opium	iv	2, 3, 6, 48—58
Outbandi	...	78, 79
P		
Panna—		
Live-stock	v	62—63
Patandi—		
Area	ii	12
Area under crops	...	42—43, 54—55
Area under irrigation	...	30—31
Classification of area	...	19
Population	ii	...
Patel	...	78
Patiala—		
Area	iii	11
Area under crops	...	40—41, 54—55
Area under irrigation	...	28—29
Classification of area	...	18
Population	ii	...
Pattidari	...	78
Patwari	...	*ib*
Phaltan—		
Area	ii	13, 73
Area under crops	...	46—47, 56—57
Area under irrigation	...	32—33
Classification of area	...	20
Land revenue	...	73, 77
Live-stock	v	68—69
Population	...	73, 77
P—*contd.*		
Piploda—		
Live-stock	v	62—63
Ploughs	i, v	61—69
Ponies (*see* Horses).	v	61—69
Population	i, ii, iii	70—77
Professional Survey	iii	2—5, 8—14
Pudukkottai—		
Area	ii	8, 70
Area under crops	...	36—37, 48—49
Area under irrigation	...	22—23
Classification of area	...	15
Land revenue	...	70, 74
Live-stock	v	60—61
Population	ii	70, 74
Pulses (*see* Food grains)		
Punjab States—		
Area	i	13
Area under crops	...	6—7, 46—47, 56—57
Area under irrigation	...	4, 5, 32, 33
Classification of area	...	4, 5, 20
Population	i	...
R		
Ragi or marua—		
Area	iv	2, 3, 6, 36—46
Raiyatwari	...	70—77, 78
Rajgarh—		
Area	iii	9, 71
Area under crops	...	38—39, 50—51
Area under irrigation	...	24—25
Classification of area	...	16
Land revenue	...	71, 75
Live-stock	v	62—63
Population	iii	71, 75
Rajputana States—		
Area	iii	11
Area under crops	...	6—7, 40—41, 52—53
Area under irrigation	...	4, 5, 28—29
Classification of area	...	4, 5, 18
Population	iii	...
Rampur—		
Area	ii	14, 73
Area under crops	...	46—47, 58—59
Area under irrigation	...	34—35
Classification of area	...	21
Land revenue	v	73, 77
Live-stock	v	68—69
Population	ii	73, 77
Rape and mustard—		
Area	iv	2, 3, 7, 37—47
Revenue, land	v	70—77
Rice—		
Area	iv	2, 3, 6, 36—46
Rundhs	...	78, 80
Rutlam—		
Live-stock	v	62—63
S		
Sachin—		
Area	ii	14, 73
Area under crops	...	46—47, 58—59
Area under irrigation	...	32—33
Classification of area	...	20
Land revenue	...	73, 77
Live-stock	v	68—69
Population	ii	73, 77
Sailana—		
Live-stock	v	62—63
Sandur—		
Area	ii	8, 70
Area under crops	...	36—37, 48—49
Area under irrigation	...	22—23
Area under Classification	...	15
Land revenue	...	70, 74
Live-stock	v	60—61
Population	ii	70, 74

INDEX

	Introductory Note	Tables and Appendix
	Page	Page
S—*contd.*		
Sann	...	6, 37—47
Sarvamanayam	...	78—79
Sesamum—		
Area	iv	2, 3, 7, 37—47
Shanbog	...	78
Shan States	i	...
Sheep	v	60—68
Sikkim—		
Area	ii	...
Population	ii	...
Simla Hill States—		
Area	ii	13
Area under crops	...	42—43, 56—57
Area under irrigation	...	32—33
Classification of area	...	20
Population	ii	...
Sirmur—		
Area	ii	12
Area under crops	...	42—43, 54—55
Area under irrigation	...	30—31
Classification of area	...	19
Population	ii	...
Source of the statistics	i	...
Sown area	iii	2—5, 7, 15—21
Sown more than once	iv, v	49—59
Spices (*see* Condiments)		7, 37—47
Sugar	iv	2, 3, 7, 37—47
Sugarcane	...	7, 37—47
Survey, professional	iii	2—5, 8—14
T		
Tanka	...	78, 79
Tanks, area irrigated from	iv	4, 5, 22—34
Tea	iv	2, 3, 6, 48—58
Tehri-Garhwal—		
Area	ii	14, 73
Area under crops	...	46—47, 58—59
Area under irrigation	...	34—35
Classification of area	...	21
Land revenue	v	73—77
Live-stock	v	68—69
Population	ii	73—77
Tobacco	iv	2, 3, 7, 48—58
Tonk—		
Area	iii	11, 72, 79
Area under crops	...	40—41, 52—53
Area under irrigation	...	28—29
Classification of area	...	18
Land revenue	...	72—76
Live-stock	v	66—67
Population	iii	72—76
T—*contd.*		
Travancore—		
Area	ii	9
Area under crops	...	38—39, 48—49
Area under irrigation	...	24—25
Classification of area	...	16
Live-stock	v	60—61
U		
Ubari	...	78—79
Udakdar	...	78
Uncultivated land	...	4, 5
United Provinces States—		
Area	i	14
Area under crops	...	46—47, 58—59
Area under irrigation	...	34—35
Classification of area	...	21
Live-stock	...	68—69
Population	i	...
V		
Vegetables (*see* Fruits)	...	...
Vernacular terms, meanings of	v	48
Village papers, area by	iv	2—5, 8—14
Village community	...	72—76
W		
Waste, culturable	iv	2—5, 15—21
Watandari	...	78
Wells, area irrigated from	iv	2—5, 22—34
Wheat—		
Area	iv	2, 3, 6, 36—46
Irrigated area	...	4, 5, 22—34
Y		
Young stock (calves, etc.)	v	60—69
Z		
Zamindari	...	70—77, 78—81
Zamindari-bil-ijmal	...	78

MGIPC—84—II-1-243—16-6 27—850.

Map showing the Departure of sown area and that of rainfall in 1925-26.

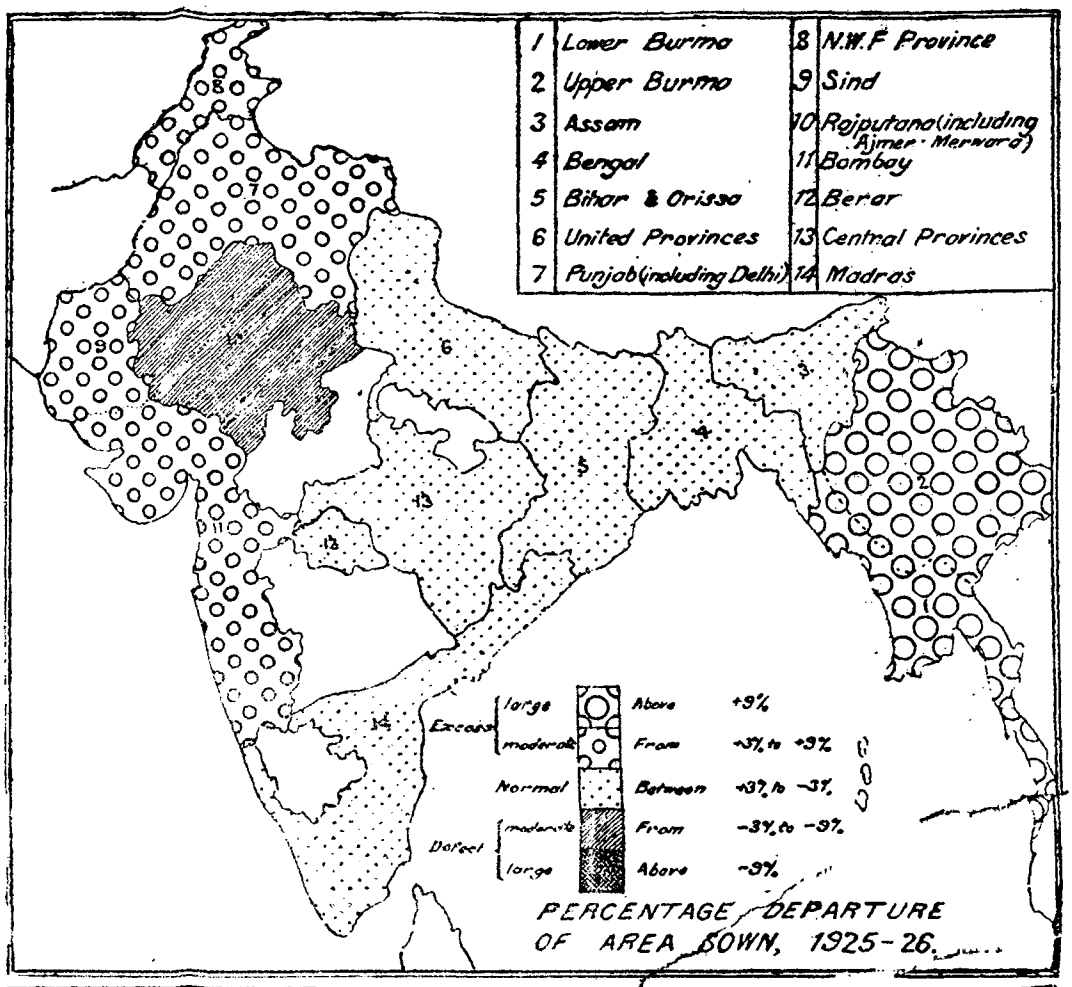

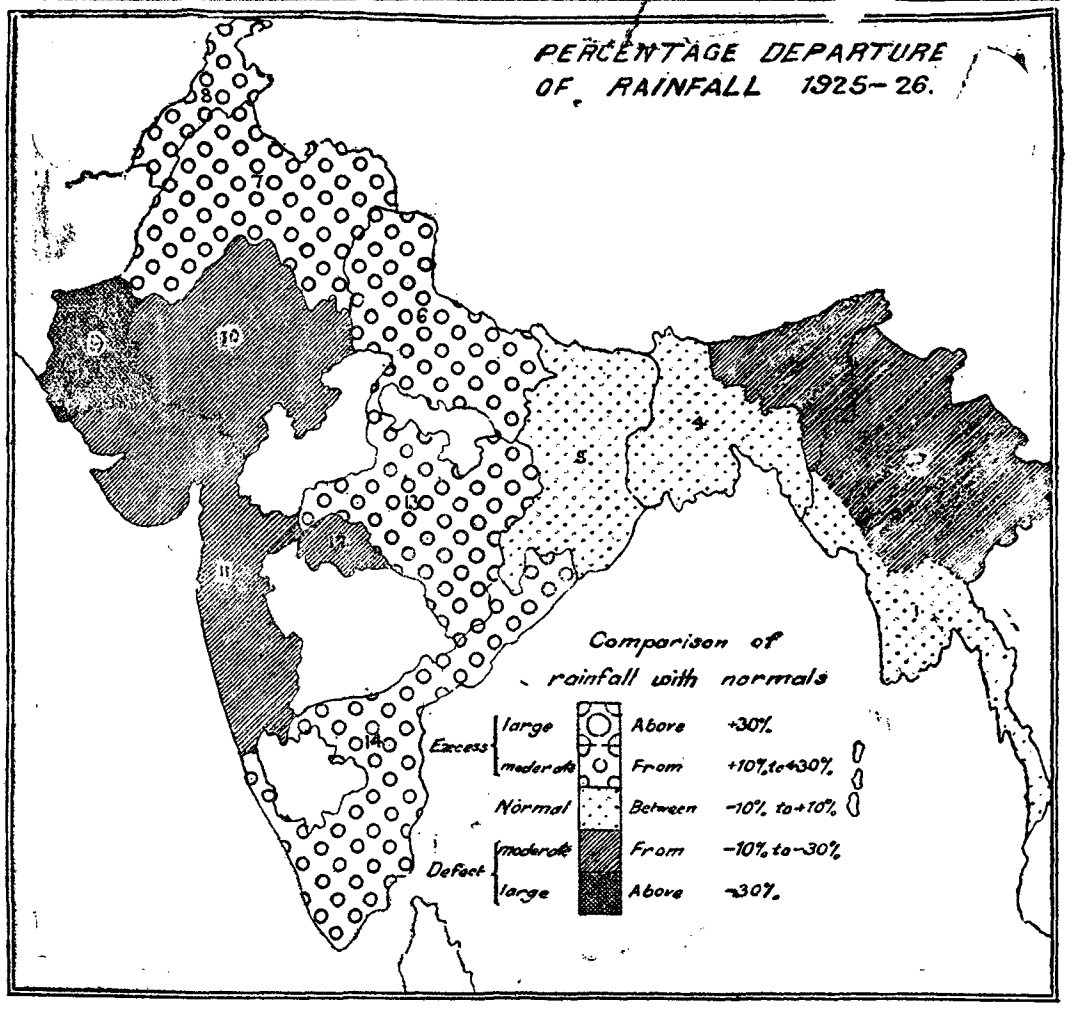
PERCENTAGE DEPARTURE OF RAINFALL 1925-26.
Comparison of rainfall with normals
Excess large Above +30%
moderate From +10% to +30%
Normal Between -10% to +10%
Defect moderate From -10% to -30%
large Above -30%

NOTE.—For the actual figures of rainfall, reference may be made to the Publications issued by the Meteorological Department.

FORTY-SECOND ISSUE

DEPARTMENT OF COMMERCIAL INTELLIGENCE AND STATISTICS, INDIA

Agricultural Statistics of India

1925-26

Volume I

Area, Classification of Area, Area under Irrigation, Area under Crops, Live-Stock, Land Revenue Assessment and Harvest Prices in British India.

Published by order of the Governor-General in Council

CALCUTTA: GOVERNMENT OF INDIA
CENTRAL PUBLICATION BRANCH
1928

[No. 2099]

CONTENTS

	Pages
Introductory Note	i—ix
(1) Map of India showing the departure of area sown and that of rainfall in 1925-26 from the average of the preceding ten years	*Frontispiece*
Charts illustrating—	
(2) Total area sown, area under food crops, current fallows (reversed), and variations in rainfall as compared with normal	xi—xxi
(3) Total wheat area, unirrigated wheat area, and rainfall in wheat-growing tracts (June to February)	
(4) Total cultivable area, total uncultivable area, net area sown, culturable waste other than fallow, and current fallows	
(5) Total area sown, total area under food crops, total irrigated area sown, and total area under non-food crops	
(6) Area under rice, wheat, millets, oilseeds, cotton, jute, and other crops	
(7) Total area sown and area under different crops	
(8) Total live-stock divided between bovine, ovine, and others	
(9) Shares of provinces in the total area under principal crops	
(10) Harvest prices of principal crops	

Summary Tables

No.		
1.	General summary, 1906-07 to 1925-26	2—3
2.	Area cultivated and uncultivated in 1925-26	4
3.	Area under irrigation in 1925-26	5
4.	Area under different crops cultivated in 1925-26	6—7
5.	Number of live-stock, ploughs, and carts	8—9
6.	Area assessed and incidence of the land revenue assessment on area and population	10—11
7.	Harvest prices of principal crops in 1925-26	12
8.	Comparative statement showing acreage under certain crops in various countries of the World in 1926	13

General Tables

I.	—Area in each province during 1921-22 to 1925-26	14—15
II.	—Classification of Area in each province during 1921-22 to 1925-26	16—17
III.	—Area under Irrigation in each province during 1921-22 to 1925-26	18—21
IV.	—Area under crops and specification of crops in each province during 1921-22 to 1925-26	22—29
V.	—Live-stock, ploughs, and carts	30—33
VI.	—Incidence of the land revenue assessment on area and population	34—41
VII.	—Harvest prices of principal crops during 1921-22 to 1925-26	42—43

APPENDICES

Appendix A	—Average yield of principal crops—	
	Introductory note	47—49
	Table	50—53
„ B	—Explanatory notes for different tables for provinces	54—64
„ C	—Glossary of Vernacular terms used in the Volume	65—68
„ D	—Alphabetical List of Crops cultivated in India with their classification in Table IV	69—75
Index		77—81

Agricultural Statistics of India
1925-26

VOLUME I—BRITISH INDIA

Introductory Note

This annual volume is the forty-second of the series started in 1886 with statistics for 1884-85. As in the previous issue, figures for twenty years are shown in Summary table No. 1, and for five years in the provincial tables. A map showing the departure from the normal of sown area and that of rainfall in 1925-26 and other charts as detailed in the last paragraph of this note have, as usual, been incorporated in the volume. This volume, it may be noted, deals with the agricultural statistics of British Provinces, while Volume II deals with those of Indian States * as far as they are reported. Changes in the Volume

The statistics are compiled from annual returns furnished by the Governments of Bengal, Bombay, the Central Provinces, and Assam; the Chief Commissioner, Coorg, the Revenue Commissioner, North-West Frontier Province, the Commissioner, Ajmer-Merwara, the Commissioner of Settlements and Land Records, Burma, the Directors of Agriculture, Madras and Bihar and Orissa, the Directors of Land Records, Punjab and United Provinces; the Deputy Commissioner, Delhi, and the Political Agent in the Southern States of Central India, Manpur. Sources of Statistics

The statistics are given in seven separate tables, namely, I—Area; II—Classification of area; III—Area under irrigation; IV—Area under crops; V—Live-stock, ploughs, and carts; VI—Land Revenue assessment; and VII—Harvest prices. The totals of the figures given in these tables are shown in a series of summary tables, to which a table on world crops is added. In addition to these, there are four appendices, namely, Appendix A dealing with the average yields per acre of principal crops in each province;† Appendix B containing explanatory notes which are essential for the correct understanding of the different tables for the different provinces; Appendix C giving the meaning of vernacular terms used in the volume; and Appendix D containing an alphabetical list of crops cultivated in India and their classification in Table IV. Detailed tables and Appendices

The year to which the returns relate ends on 30th June, this being the generally recognised agricultural year, except in Assam where the year ends on 31st March and in the Central Provinces and Berar where it ends on 31st May. It should, however, be borne in mind that statistics relating to areas irrigated (Table III) and areas under crops and specification of crops (Table IV) generally include both the *kharif* and the *rabi* crops, and therefore actually relate to the year ended with the harvesting of the *rabi* or spring crops. Periods to which provincial returns relate

* In Appendix A (Volume I), however, figures relating to the Mysore State are shown separately.

† These together with district figures are separately published in the Blue Book entitled 'Quinquennial Report on the average yield per acre of principal crops in India, 1921-22.'

Total area and population of India

The total area of India is 1,819,000* square miles, or 1,164,009,000 acres, with a population of 319 millions according to the census of 1921. This may be divided as follows :—

	Acres	Population
(1) British Provinces (including Indian States within the political jurisdiction of Local Governments and Administrations) . . .	743,782,000	259,357,000
(2) Indian States having direct political relations with the Government of India	369,228,000	56,395,000
(3) Certain specially administered territories in the North-West Frontier Province (Tribal areas, etc.) not included under (1) . . .	16,293,000	2,686,000
(4) British Baluchistan (including administered areas) . . .	34,706,000	421,000
Total .	1,164,009,000	318,859,000

No returns of agricultural statistics are prepared either for item (3) certain specially administered territories in the North-West Frontier Province, or for item (4) British Baluchistan.

Table I Total area

The total area of the British Provinces (item 1 above) shown in this volume—743,782,000 acres or 1,162,000 square miles—includes 76,172,000 acres, with a population of some 16 millions, belonging to Indian States, which are within the political jurisdiction of Local Governments and Administrations. These States comprise Manipur and the Khasi and Jaintia Hill States in Assam; Cooch Bihar and Tripura in Bengal; the Tributary States of Orissa and Chota Nagpur in Bihar and Orissa; Rampur, Tehri, and Benares in the United Provinces; the Ambala Division States and the Simla Hill States in the Punjab; the Phulera and Upper Tanawal States in the North-West Frontier Province; the Khairpur State, the Gujarat States (excluding Baroda), the Konkan States, the Deccan States, the Satara Jagirs, and the Southern Mahratta States in Bombay; and the Chhattisgarh States in the Central Provinces. Of these States, agricultural statistics are prepared for most of the States in the Punjab and the United Provinces, and a few States in Bombay; but they are dealt with in Volume II along with the States having direct political relations with the Government of India (item 2).

Thus, by deducting 76,172,000 acres belonging to Indian States from the total area of 743,782,000 acres included in British Provinces, the remainder, 667,610,000 acres, is shown in Table I, and this represents the area of British territory according to professional survey. The professional survey is that carried out by the Survey of India in Northern India, and by the corresponding departments in the Southern Presidencies. The agricultural statistics are, however, prepared in a number of provinces or parts of provinces from "village papers," *i.e.*, papers prepared by the village accountants for the purpose of assessment and collection of land revenue. The area given in the village papers of the United Provinces, the Central Provinces, Madras, the Punjab, and the North-West Frontier Province differs to some extent from the area ascertained by professional survey. The causes of this difference are: (*a*) while the surveyed area of a district or province is calculated in block, the area by village papers represents the added total of field and village areas, and (*b*) the system followed as regards the inclusion or exclusion of areas covered by water, buildings, roads, and rail roads is not uniform in the two sets of returns. Substituting the area by village papers for the area by survey in respect of provinces and tracts where the two sets of returns differ, the actual area of British territory for which statistics are given in this volume is 664,491,000 acres, as against 667,610,000 acres according to the professional survey.

* The difference between this area and that shown in the Census report of 1921 is due mainly to the exclusion of certain tracts of Burma, especially Putao, from the Census return. A considerable part of Putao amounting to over 6 million acres is excluded from the Census report.

This area is, for the purpose of Agricultural Statistics, classified as shown in the margin. Of the total area, 86,937,000 acres, or 13 per cent, are occupied by forests; and the area not available for cultivation, *i.e.*, land absolutely barren or unculturable or covered by buildings, water, and roads, or otherwise appropriated to uses other than agriculture, amounts to 150,194,000 acres or 23 per cent. The balance, 427,027,000 acres or 64 per cent, represents the area available for cultivation. Of this, 151,872,000 acres, or 23 per cent of the total area, represent culturable waste other than fallow, *i.e.*, land available for cultivation but not taken up, and 49,306,000 acres, or 7 per cent, were kept fallow in the year of report. The net area actually sown with crops during 1925-26 was therefore 225,849,000 acres, or 34 per cent of the total area, as against 226,980,000 acres in the preceding year. If, however, areas sown more than once are taken as separate areas for each crop, the gross sown area in the year of report amounts to 256,991,000 acres, as against 259,784,000 acres in the preceding year. The proportion of the net sown to total area and the number of population per 100 acres of sown area in each province are stated in the margin. The proportion of sown to total area in the year under review was highest in Delhi and lowest in Burma.

Table II Classification of area

	Acres (1,000)	Per cent
Forests	86,937	13·1
Not available for cultivation	150,194	22·6
Culturable waste other than fallow	151,872	22·9
Current fallows	49,306	7·4
Net area sown	225,849	34·0
Total	664,158*	100

Net area sown

	Proportion of sown to total area	Population per 100 acres of sown area
Delhi	57 per cent	232
United Provinces	51 „	130
Bengal	49 „	192
Bihar and Orissa	47 „	135
Punjab	43 „	79
Bombay	40 „	58
Central Provinces and Berar	39 „	56
Madras	37 „	125
North-West Frontier Province	27 „	99
Assam	18 „	128
Ajmer-Merwara and Manpur	17 „	115
Coorg	14 „	120
Burma	11 „	76
British India	34 „	108

The term "forests" in the returns of Agricultural Statistics means "any land classed or administered as forest under any legal enactment dealing with forests." Any cultivated area existing within such forests may, however, be excluded from that head and entered in the column "net area sown." The forest areas returned in the Agricultural Statistics do not agree in most cases with those stated in the Reports on the Administration of the Forest Department for various reasons,† the chief amongst which are (1) the forest administration reports and the returns of agricultural statistics relate in many cases to different periods, (2) the administration reports relate exclusively to forests worked by the Forest Department, while the tables of agricultural statistics include, in addition, forest areas administered by district officers, and (3) certain village and other lands not covered by forests but worked by the Forest Department and returned as forest lands by that Department, are not treated as forests in the returns of Agricultural Statistics but are included under the proper heads of cultivated or uncultivated lands as the case may be. Of the total forest area (86,937,000 acres in 1925-26), 23 per cent lies in Burma, 19 per cent in the Central Provinces and Berar, 15 per cent in the Madras Presidency, 11 per cent each in the United Provinces and Bombay, and the remaining 21 per cent in the other provinces.

Forests

Most of the barren and unculturable lands lies naturally in the hilly tracts of Burma and of Southern India and in the dry and desert regions of north-western India. Burma contains 36 per cent of the total area of the head "not available for cultivation" (150,194,000 acres in 1925-26), the Madras Presidency 14 per cent, Bombay 13 per cent, and the Punjab 8 per cent.

Area not available for cultivation

The head "culturable waste other than fallow" shows lands available for cultivation but not yet taken up. It includes areas such as groves not classed in the area sown and also areas under bamboos and thatching grass when not

Culturable waste other than fallow

*Excludes 333,000 acres in Assam for which details are not available.

†For detailed information in respect of provinces, *see* notes in Appendix B (Table II).

forming parts of forest areas.* Of the total culturable waste land (151,872,000 acres in 1925-26), 40 per cent was in Burma, 10 per cent each in Assam, the Punjab, and the Central Provinces and Berar, 8 per cent in the Madras Presidency, and the remaining 22 per cent in the other provinces.

Current fallows

The maximum period for which land left uncultivated is reckoned as fallow varies according to local laws and customs in the different provinces, from two years in the Punjab and the North-West Frontier Province to ten years in the Bombay Presidency. After this period the land, if still left uncultivated, is treated as abandoned and included under the head "culturable waste." Owing to this diversity of practice, the classification of area as "culturable waste" and "current fallows" is of doubtful statistical accuracy; a plot of land, for instance, left uncultivated for, say, six years, would be treated as fallow in the Bombay Presidency, but as culturable waste in the Punjab. The total area returned as "current fallow" in 1925-26 was 49,306,000 acres, as against 47,179,000 acres in the preceding year, or an increase of 5 per cent.

Table III
Irrigation

The total area irrigated in 1925-26 was 47,566,000 acres, as against 45,299,000 acres in the preceding year. Of this area, 20,532,000 acres were irrigated from Government canals, 3,827,000 acres from private canals, 11,720,000 acres from wells, 5,810,000 acres from tanks, and 5,677,000 acres from other sources of irrigation. In India irrigation is ordinarily resorted to on an extensive scale in tracts where the rainfall is most precarious. In Lower Burma, Assam, Eastern Bengal, and the Malabar Coast (including the Konkan), where the rainfall is ordinarily heavy, the crops hardly need the help of irrigation, unless there is an unusual scarcity of rain. Of the total area irrigated in 1925-26, the Punjab accounted for 29 per cent, the United Provinces 21 per cent, the Madras Presidency 19 per cent, Bihar and Orissa 11 per cent, Bombay 8 per cent, and the other provinces for the remaining 12 per cent. The proportion of irrigated to total area sown in each province is stated in the margin.

	Proportion of irrigated to total sown area
Punjab	53 per cent
North-West Frontier Province	39 „
United Provinces	28 „
Madras	27 „
Ajmer-Merwara and Manpur	26 „
Delhi	24 „
Bihar and Orissa	21 „
Bombay	13 „
Burma	8 „
Assam	7 „
Bengal	6 „
Central Provinces and Berar	5 „
Coorg	3 „

The figures of irrigated areas do not take into account areas sown more than once during the year with the help of irrigation, but indicate the extent of land actually irrigated. Counting areas sown more than once as separate areas for each crop, the gross area of irrigated crops was 50,813,000 acres in 1925-26. Of this area 84 per cent was under food crops and the remainder under non-food crops. Of the former 18,230,000 acres were under rice, 9,673,000 acres under wheat, 2,558,000 acres under barley, 1,342,000 acres under jowar, 1,094,000 acres under bajra, 791,000 acres under maize, 1,724,000 acres under sugarcane, and the remaining 7,439,000 acres under other food crops. Of the irrigated non-food crop area, 3,376,000 acres were occupied by cotton. These statistics of irrigated crops are in some cases defective as explained in the notes in Appendix B (page 58) and at the foot of Table III (pages 18-21).

Table IV
Area under crops

The areas cultivated with the different crops represent the areas actually sown, whether the crop comes to maturity or not, except in cases where fields, owing to the failure of the first sowings, have been devoted to other crops, and in these cases the area first sown is omitted. In cases where two or more crops are grown together on the same field, an estimate is made of the area covered by each, and the areas so estimated are separately returned under the respective crop headings. The estimate is made by the village accountant, or is subsequently determined on formulæ prescribed by the provincial authorities. In certain tracts, where the village staff does not exist, estimates are framed on the best available information. An exception to the above rule is, however, made in the United Provinces, where the area sown with unimportant mixed crops, for which no separate heading is provided in the provincial crop statements,

*For detailed information in respect of provinces, *see* notes in Appendix B (Table II).

is assigned to the principal crops by the village accountant. In the same province this procedure is also followed in the case of oilseeds thinly sown in combination with food-grains, and in this case the whole area of the mixed field is assigned to food-grains.

Classification of area sown

The gross area cultivated with crops covered, as stated before, nearly 257 million acres in 1925-26. The different classes of crops and the area occupied by each class are stated in the margin. Of the total sown area, food-crops occupied about 206,629,000 acres or 80 per cent and non-food crops about 50,019,000 acres or 20 per cent. Of the food-crops, food-grains (cereals and pulses) covered as much as 196,069,000 acres,† or 76 per cent of the total area sown, and other food-crops (condiments and spices, sugar, fruits and vegetables, and miscellaneous food-crops * together) some 10,560,000 acres or only 4 per cent of the total. Of non-food crops, fibres such as cotton, jute, hemp, etc., occupied 22,020,000 acres or 9 per cent of the total area sown, and oilseeds 15,157,000 acres‡ or 6 per cent. The other non-food crops *—dyes and tanning materials, drugs and narcotics (tobacco, tea, coffee, opium, etc.), fodder crops, and miscellaneous non-food crops together—occupied about 12,842,000 acres or 5 per cent of the total.

	Acres (1,000)	Per cent of total
Food-grains	196,069	76·4
Condiments and spices	1,370	0·5
Sugar	2,805	1·1
Fruits and vegetables	5,173	2·0
Miscellaneous food-crops	1,212	0·4
Total food-crops (*a*)	206,629	80·4
Oilseeds	15,157	5·9
Fibres	22,020	8·6
Dyes and Tanning materials	698	0·3
Drugs and narcotics	2,225	0·8
Fodder crops	8,932	3·5
Miscellaneous non-food crops	987	0·5
Total non-food crops (*a*)	50,019	19·6

Food-grains

The area under food-grains (196,069,000 acres) showed a decrease of 4,259,000 acres or 2 per cent as compared with the preceding year. The actual increase or decrease under each kind of food-grains is stated in the marginal table. It will be seen that wheat, jowar and gram mainly showed decreases. Of the total area shown in the table under food-grains, 19 per cent was in the United Provinces,† 15 per cent in the Madras Presidency, 13 per cent in Bihar and Orissa, 11 per cent each in Bombay, Bengal and the Punjab, 9 per cent in the Central Provinces and Berar, and the remaining 11 per cent in the other provinces.

	1925-26	1924-25	Increase (+) or Decrease (—)
	Acres (1,000)	Acres (1,000)	Acres (1,000)
Rice	80,172	79,306	+866
Wheat	23,979	24,848	—869
Barley	6,610	6,970	—360
Jowar	20,617	22,470	—1,853
Bajra	12,269	11,966	+303
Ragi	3,881	3,980	—99
Maize	5,504	5,348	+156
Gram	14,325	16,552	—2,227
Other grains and pulses	28,712	28,888	—176

Oilseeds

The area under oilseeds (15,157,000 acres) showed an increase of 143,000 acres, as compared with the preceding year. The actual increase or decrease under each kind of oilseeds is stated in the margin. Of the total area under oilseeds shown in this table, 30 per cent was in the Madras Presidency, 14 per cent in the Central Provinces and Berar, 13 per cent in Bihar and Orissa, 11 per cent in Burma, 9 per cent in Bombay, 7 per cent in Bengal, 6 per cent each in the Punjab and the United Provinces,‡ and the remaining 4 per cent in other tracts.

	1925-26	1924-25	Increase (+) or Decrease (—)
	Acres (1,000)	Acres (1,000)	Acres (1,000)
Linseed	2,524	2,560	—36
Sesamum	3,410	3,525	—115
Rape and mustard	3,089	3,920	—831
Groundnut	3,768	2,755	+1,013
Other oilseeds	2,366	22,54	+112

(*a*) The total of food crops and non-food crops does not agree with the gross cultivated area stated above for the reasons explained in footnote (*b*) on page 7.

*For a list of these crops, *vide* Appendix D.

†In the United Provinces, the whole of the area sown with food-grains mixed with oilseeds is shown under food-grains. The area included under food-grains, which was really sown with oilseeds (as a mixed crop), is roughly estimated to have been about 4 million acres in the whole province in 1925-26. Excluding this area of 4 million acres under oilseeds, the total area under food-grains in British India in 1925-26 would come to 192 million acres instead of 196 million acres.

‡The figures shown under the several heads of oilseeds in Table IV against the United Provinces represent areas under "pure" oilseeds, *i.e.*, oilseeds sown unmixed with any other crop, excluding the oilseeds which are thinly sown in combination with wheat, barley, gram, and other food crops. If the areas occupied by the scattered oilseeds plants were added up, it is estimated very roughly that they would amount in 1925-26 for the whole of the United Provinces to about 4 million acres. Including this area, the total area under oilseeds in British India in 1925-26 would come to 19 million acres.

Condiments and spices

The total area under condiments and spices in 1925-26 was 1,370,000 acres, as against 1,432,000 acres in the preceding year. Spices are grown mostly in the southern parts of India, the Madras Presidency alone accounting for about 49 per cent of the total area under condiments and spices in 1925-26.

Sugar

The total area occupied by sugar-yielding plants in 1925-26 was 2,805,000 acres, as against 2,655,000 acres in the preceding year, or an increase of 150,000 acres or 6 per cent. Of this area, 2,638,000 acres were under sugarcane, as against 2,487,000 acres in the preceding year. Of the sugarcane area, 54 per cent was in the United Provinces, 15 per cent in the Punjab, 11 per cent in Bihar and Orissa, 8 per cent in Bengal, and 4 per cent in the Madras Presidency. The other sugar-yielding plants, namely, date palm and palmyra palm, occupied a total area of 167,000 acres as against 168,000 acres in the preceding year. Of this area the Madras Presidency accounted for 51 per cent and Bengal 34 per cent.

Fibres

Fibre crops occupied 22,020,000 acres in 1925-26, as against 20,982,000 acres in the preceding year, an increase of 1,038,000 acres or 5 per cent. The actual increase or decrease under the several kinds of fibres is shown in the marginal table. The area under cotton showed an increase of 4 per cent. Of the total cotton area, 30 per cent each was in Bombay, and the Central Provinces and Berar, 16 per cent in the Madras Presidency, 15 per cent in the Punjab, and 5 per cent in the United Provinces. The area under jute showed an increase of 7 per cent. Of the total jute area 86 per cent was in Bengal and the remaining 14 per cent in the adjoining provinces of Bihar and Orissa and Assam. Other fibres together also showed an increase of 10 per cent as compared with the preceding year.

	1925-26 Acres (1,000)	1924-25 Acres (1,000)	Increase (+) or Decrease (—) Acres (1,000)
Cotton	18,186	17,414	+772
Jute	2,924	2,738	+186
Other fibres	910	830	+80

Dyes and Tanning materials

The total area under dyes and tanning materials was 698,000 acres in 1925-26. Of this, the area under indigo was 134,000 acres, showing an increase of 27,000 acres or 25 per cent. Of the total indigo area, 58 per cent was in the Madras Presidency, 16 per cent in the Punjab, 14 per cent in Bihar and Orissa, and 11 per cent in the United Provinces. Other dyes and tanning materials covered an aggregate area of 564,000 acres.

Drugs and narcotics

Drugs and narcotics occupied 2,225,000 acres in 1925-26, as against 2,252,000 acres in the preceding year, a decrease of 27,000 acres. The actual increase or decrease under each kind of drugs and narcotics is stated in the marginal table.

	1925-26 Acres (1,000)	1924-25 Acres (1,000)	Increase (+) or Decrease (—) Acres (1,000)
Opium	83	127	—44
Coffee	95	94	+1
Tea	729	716	+13
Tobacco	1,065	1,066	—1
Other drugs and narcotics	253	249	+4

Fodder crops

The head "fodder crops" shows only those crops which are used exclusively as fodder in normal times. These are oats, field vetch, guinea grass, lucerne, fodder jowar, and carob or locust tree. The total area under fodder crops in 1925-26 was 8,932,000 acres, as against 8,836,000 acres in the preceding year.

Fruits and vegetables including root crops

The total area under fruits and vegetable crops in 1925-26 was 5,173,000 acres, as against 5,098,000 acres in the preceding year. [For the names of the fruits and vegetable crops cultivated in India, see page 27 and Appendix D.]

Miscellaneous crops

The total area occupied by miscellaneous crops, that is, crops not classified under any of the heads specified above, was 2,199,000 acres. Of this, about 1,212,000 acres were occupied by miscellaneous food-crops and about 987,000 acres by miscellaneous non-food crops. [For the names of the crops included under these heads, see footnotes on page 27 and Appendix D.]

Area sown more than once

The total extent of land on which more than one crop was cultivated during the year was 31,142,000 acres, as against 32,804,000 acres in the preceding year.

The statistics recorded in Table V are based on cattle censuses. The census is taken annually in certain provinces and quinquennially in others.* The first general quinquennial census was taken in 1919-20 and the second in 1924-25. Live-stock in cities and cantonments are included wherever it is possible to secure their enumeration. The animals are divided into three classes, namely, (1) bovine, comprising oxen and buffaloes, (2) ovine, comprising sheep and goats, and (3) others, comprising horses and ponies, mules, donkeys, and camels. The total number of live-stock of each of these three classes in each province, together with the numbers of ploughs and carts, is stated in the margin. Of the total number of live-stock of the bovine class (151 millions), which is cattle proper, the United Provinces accounted for 20 per cent, Bengal 17, Madras 15, Bihar and Orissa 14, the Punjab 10, the Central Provinces and Berar 8, Bombay 7, and the remaining provinces 9 per cent. In the case of stock of the ovine class (sheep and goats), however, Madras accounted for 31 per cent of the total, followed by the United Provinces (15 per cent), the Punjab (14 per cent), Bihar and Orissa, Bengal (11 per cent each) and Bombay (10 per cent). The table below shows the number of live-stock of the bovine class (cattle proper) per 100 acres of sown area and per 100 of the population in each province:—

Table V
Live-stock, ploughs and carts

Number in thousands

	Bovine	Ovine	Others	Ploughs	Carts
Madras	22,111	19,269	164	4,472	1,099
Bombay	10,806	6,525	580	1,458	741
Bengal	25,491	6,718	128	4,689	855
United Provinces	31,046	9,627	801	5,042	964
Punjab	15,237	8,738	1,298	2,324	314
Burma	5,952	334	87	771	719
Bihar and Orissa	20,728	7,003	207	3,327	549
Central Provinces and Berar	11,840	1,729	154	1,476	989
Assam	5,765	924	22	1,030	60
North-West Frontier Province	1,090	1,062	201	195	7
Ajmer-Merwara and Manpur	458	530	13	45	16
Coorg	133	4	1	29	1
Delhi	155	34	12	18	8
Total	150,832	62,497	3,668	24,876	6,322

	Number of cattle	
	Per 100 acres of sown area	Per 100 of population
Madras	65	52
Bombay	35	60
Bengal	107	56
United Provinces	89	68
Punjab	59	74
Burma	34	45
Bihar and Orissa	82	61
Central Provinces and Berar	48	85
Assam	99	77
North-West Frontier Province	47	48
Ajmer-Merwara and Manpur	153	122
Coorg	97	81
Delhi	74	32

It will be seen that the number of cattle per 100 acres of sown area ranges between 34 in Burma and 153 in Ajmer-Merwara and Manpur, while the number per 100 of population varies from 32 in Delhi to 132 in Ajmer-Merwara and Manpur. The average for British India, as a whole, is 67 per 100 acres of sown area and 62 per 100 of the population.

The varieties of land tenure in the different provinces are included in Table VI and are given, as far as possible, under one or other of the following three heads, namely, (1) raiyatwari, (2) zamindari and village communities (temporarily settled), and (3) zamindari (permanently settled). When the revenue is assessed by the State, permanently or temporarily, on an individual or community owning an estate, and occupying a position identical with or analogous to that of a landlord, the tenure is known as *zamindari* or village community; and when the revenue is assessed on individuals who are the actual occupants, or are accepted as representing the occupants, of smaller holdings, the tenure is known as *raiyatwari*. Under either system there may be rent-paying sub-tenants. Zamindari tenure may be either *permanently settled*, *i.e.*, where the land revenue has been fixed in perpetuity, or *temporarily settled*, *i.e.*, where the land revenue is fixed for a limited number of years only. Village

Table VI
Land Revenue Assessment

* In Burma, the Central Provinces and Berar, and Manpur Pargana the census is taken annually; in all other provinces it is taken quinquennially.

communities and *raiyatwari* tenures are, as a rule, temporarily settled, and the land revenue assessed on them is liable to change from time to time.

The following table shows the position as regards the forms of land tenure, in the surveyed areas of the various provinces, according to the latest statistics available, the figures roughly indicating the extent to which the different systems prevail :—

	Raiyatwari	Zamindari (individual proprietors or village communities) settled		Total
		Permanently	Temporarily	
	Acres (1,000)	Acres (1,000)	Acres (1,000)	Acres (1,000)
Madras	62,091	29,629	...	91,720
Bombay	74,594	...	4,043	78,637
Bengal	...	37,865	11,311	49,176
United Provinces	...	7,432	60,391	67,823
Punjab	...	...	56,322	56,322
Burma	155,653	...	...	155,653
Bihar and Orissa	...	41,889	11,223	53,112
Central Provinces and Berar	23,683*	...	40,412	64,095
Assam	27,539	3,931	1,698	33,168
North-West Frontier Province	...	...	8,383	8,383
Ajmer-Merwara	...	974	797	1,771
Manpur	31	...	...	31
Coorg	1,012	...	...	1,012
Delhi	...	...	368	368
Total	344,603	121,720	194,948	661,271

It will thus be seen that 52 per cent of the total area is held by *raiyatwari* proprietors, while 18 per cent is held by permanently settled and 30 per cent by temporarily settled *zamindari* proprietors.

The statistics for this table are collected annually in Burma, Assam, Ajmer-Merwara, Manpur Pargana, the Punjab, Delhi, the North-West Frontier Province, and the Central Provinces and Berar, and quinquennially in Bengal, Bihar and Orissa, the United Provinces, Bombay, Madras and Coorg. According to the latest statistics available, the total revenue from land (excluding cesses) for the whole of British India amounts to R38 crores. This represents the actual realisable demand † on account of the year, no account being taken either of the collection of arrears for past years, or of amounts remaining uncollected at the end of the year. The marginal table shows the total land revenue assessment, the total population, and the assessment per head of population in each province. For additional details, reference should be made to Table No. 14 on pages 34-41.

	Total revenue from land (R1,000)	Total population (1,000)	Revenue per head R	a.
Madras	7,28,39	42,319	1	11
Bombay	4,76,46	18,117	2	10
Bengal	2,91,58	45,788	—	10
United Provinces	6,99,58	45,876	1	9
Punjab	5,21,03	20,662	2	8
Burma	5,73,09‡	13,212	4	15‡
Bihar and Orissa	1,56,60	34,002	—	7
Central Provinces and Berar	2,21,67	13,956	1	9
Assam	1,08,42	7,469	1	7
North-West Frontier Province	25,80	2,276	1	2
Ajmer-Merwara	3,61	340	1	1
Manpur	16	6	2	9
Coorg	3,90	164	2	6
Delhi	4,46	488	—	15
Total	38,14,75	244,175	1	9

Table VII
Harvest prices

Table VII shows prices of staple crops at harvest-time. It will be seen from this table that the average prices of winter rice, rice (unhusked), barley,

* Including Government forests.

† Sums remitted on account of unoccupied lands, short crops, etc., are wholly excluded from this total amount in the case of provinces where all remissions are granted within the year to which the return relates, but in provinces where remissions are not granted or are only partially granted within the year, no deduction is made on account of remissions.

‡ Excluding districts for which figures of revenue are not available.

cholum or jowar, bajra, maize, gram, jute, rape and mustard, and sesamum, were higher than in the previous year, while those of wheat, sugar (raw), cotton, linseed and groundnut were lower, and that of tobacco the same as in the previous year.

Appendix A Average yield of crops

The Agricultural Department in each province maintains a statement of the average yield per acre of land of average quality, irrigated and unirrigated, of crops in each district. In order to test the accuracy of the standards of normal or average yield, and, if necessary, to revise them, a system of crop-cutting experiments exists in almost all the provinces. Under this system plots of land of average quality are selected, and the crops grown on them are cut and weighed in the presence of responsible officers of the district staff or of the Provincial Agricultural Department. The results of the experiments are reported to the head of the Provincial Agricultural Department, who revises the standards in the light of these returns, local enquiries and personal knowledge. This revision is ordinarily made once in five years, although crop-cutting experiments are usually carried out for the principal crops each year. The table in Appendix A shows the provincial averages as last revised with reference to the crop-cutting experiments and enquiries made up to 1921-22. The district figures are shown in the Blue Book styled "Quinquennial Report on the Average Yield per acre of Principal Crops in India for the period ending 1921-22."

Appendix B Explanatory notes
Appendix C Vernacular terms
Appendix D Classification of crop

Appendix B, as stated before, contains explanatory notes which are essential for the correct understanding of the different tables in the different provinces. Appendices C and D require little or no comment. Appendix C explains the vernacular terms used in this volume, and Appendix D the classification in Table IV of the various crops cultivated in India.

Charts

The map; charts, and diagrams exhibited in the volume illustrate—

(1) the departure of sown area and that of rainfall in 1925-26 from the average of the preceding ten years;
(2) variations in rainfall as compared with the normal in relation to the total area sown, food-crops area, and current fallows (reversed);
(3) the rainfall in wheat-growing tracts (June to February) as compared with the total and unirrigated wheat areas;
(4) total cultivable area, total uncultivable area, net area sown, culturable waste other than fallow, and current fallows;
(5) total area sown, total area under food crops, total irrigated area sown, and total area under non-food crops;
(6) area under rice, wheat, millets, oilseeds, cotton, jute, and other crops;
(7) total area sown and area under different crops;
(8) total live-stock divided between bovine, ovine, and others;
(9) shares of provinces in the total area under principal crops,
and (10) harvest prices of certain principal crops.

P. M. JOSEPH,
for *Director-General.*

Calcutta, September 7, 1927.

2. Total area sown, area under food crops, current fallows (reversed) and variations in rainfall, as compared with normal.

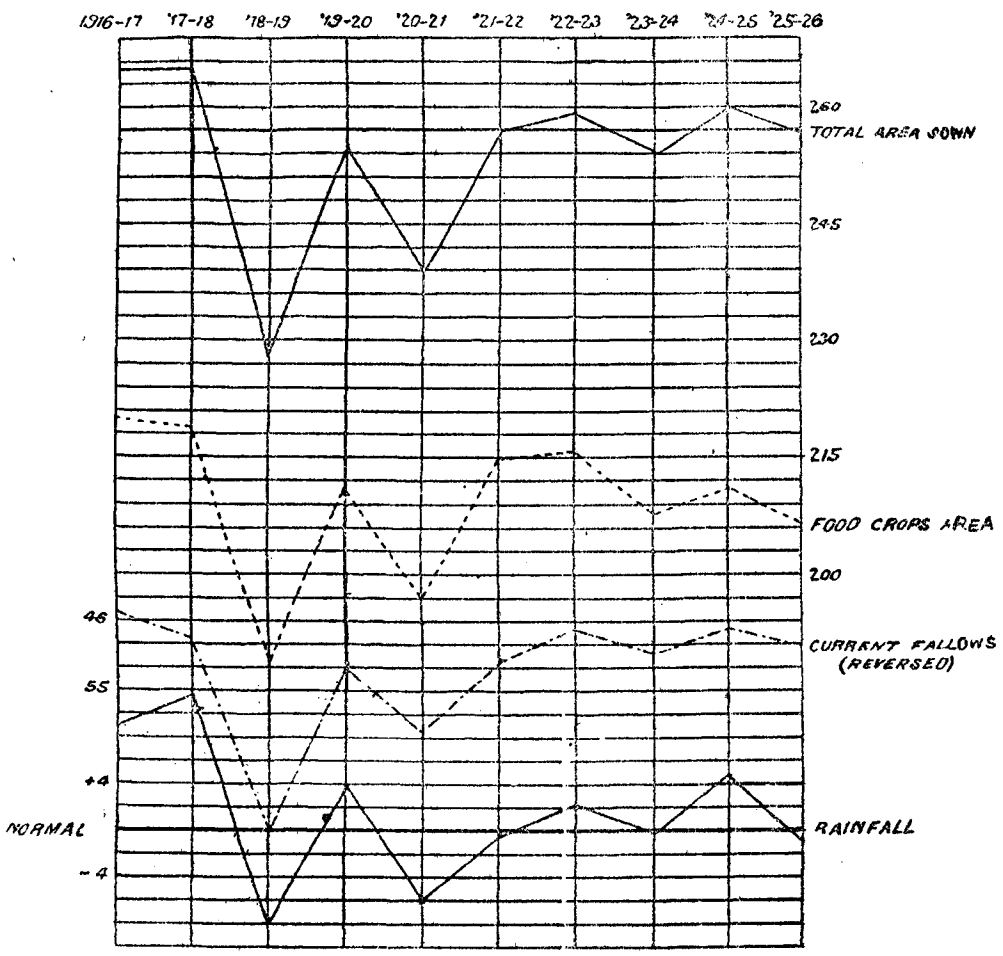

3. Total wheat area, unirrigated wheat area and rainfall in wheat-growing tracts (June to February).

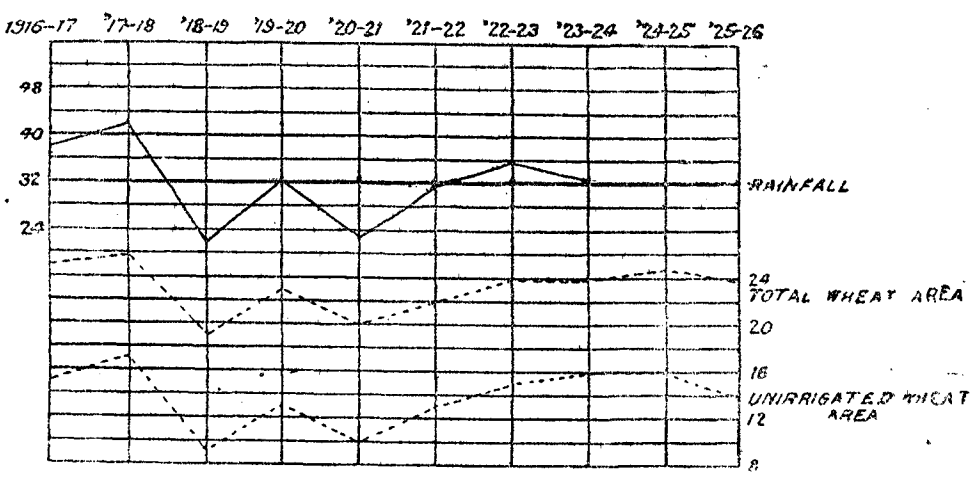

NOTE.—(1) In the above charts figures of area represent million acres, while those for rainfall inches.
(2) The scale of the curves in chart No. 3 for "Total wheat area" and "unirrigated wheat area" has, in order to effect a better comparison been made much larger than that used for the curve showing "rainfall".

4. Total cultivable area, total uncultivable area, net area sown, culturable waste other than fallow and current fallows.

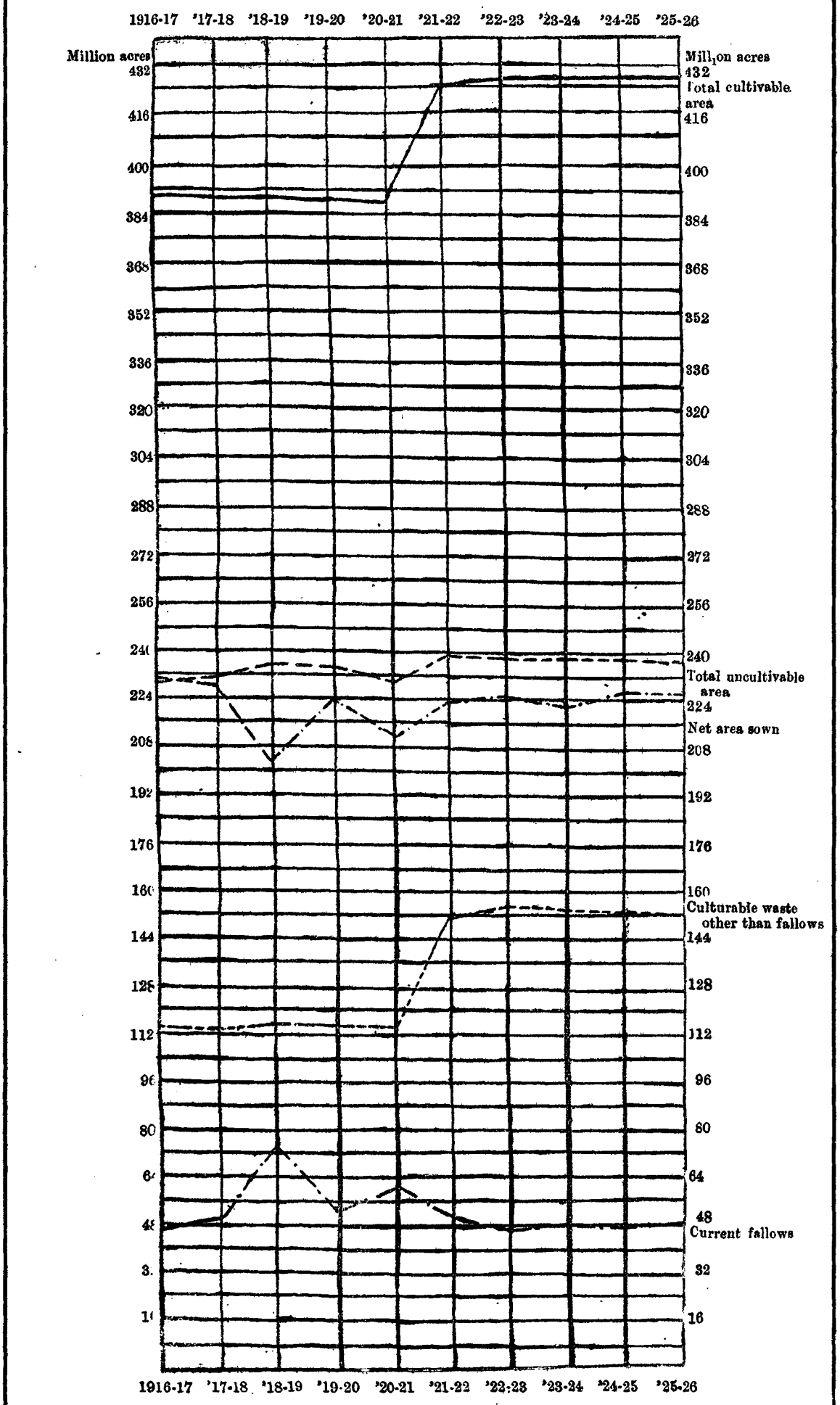

NOTE.—1. "Total cultivable area" represents the sum of net area sown, culturable waste, and current fallows.
2. "Uncultivable area" includes the area under forest.
3. The sudden rise in the total cultivable and uncultivable area from 1921-22 is chiefly due to the addition of certain tracts in Burma from that year.

5. Total area sown, total area under food crops, total irrigated area sown, and total area under non-food crops.

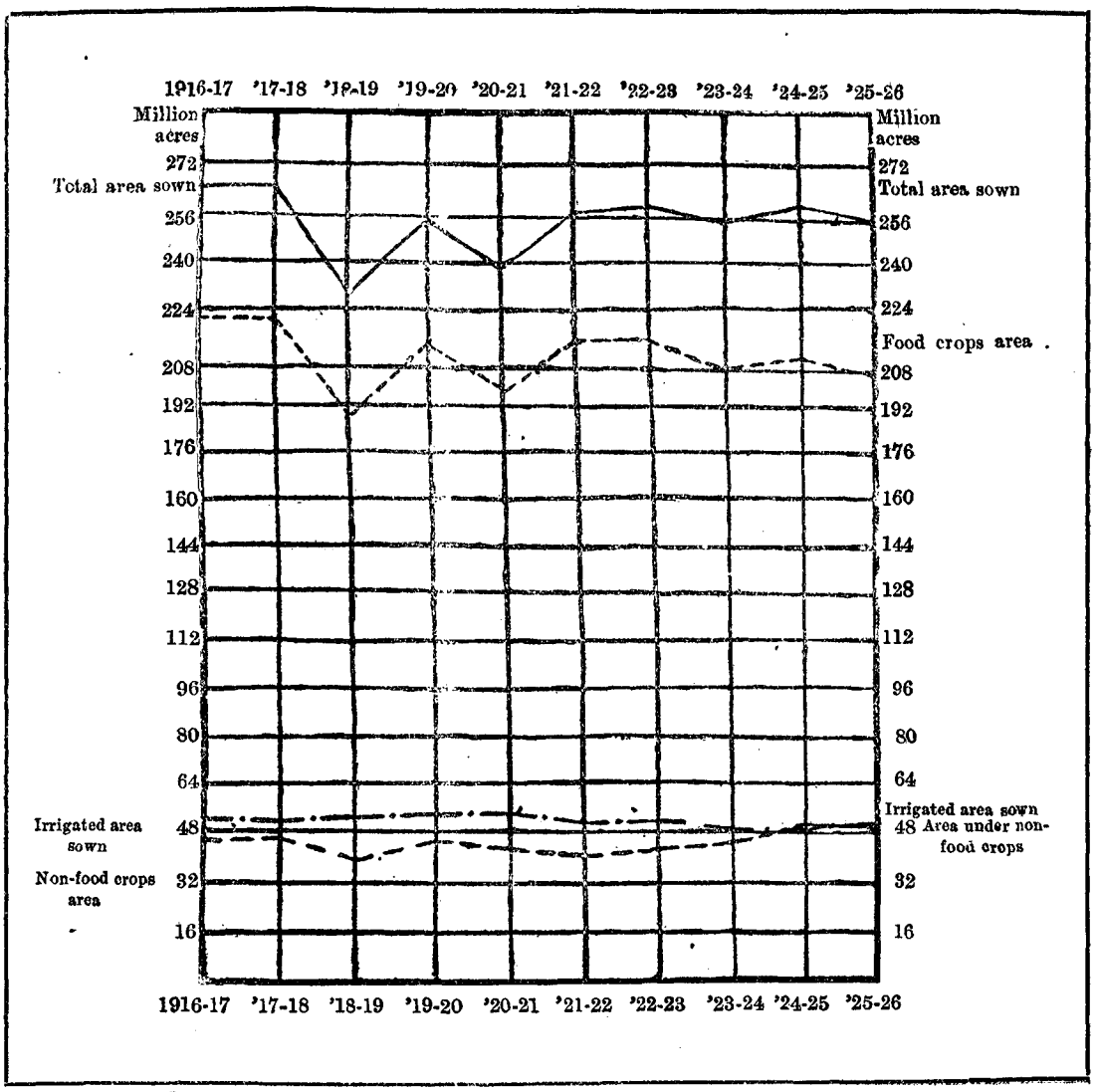

6. Area under rice, wheat, millets, oilseeds, cotton, jute, and other crops.

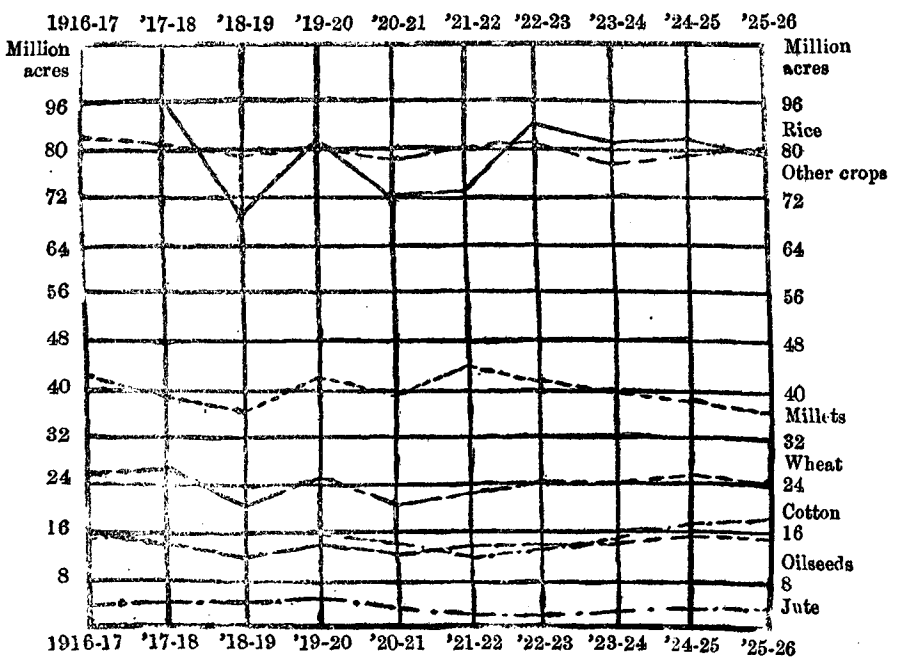

NOTE.—Millets represent jowar, bajra, and ragi.

7. Total area sown in 1925-26.

Total area sown	257	million acres
Area under food crops (unshaded)	207	,, ,,
Area under non-food crops (shaded)	50	,, ,,

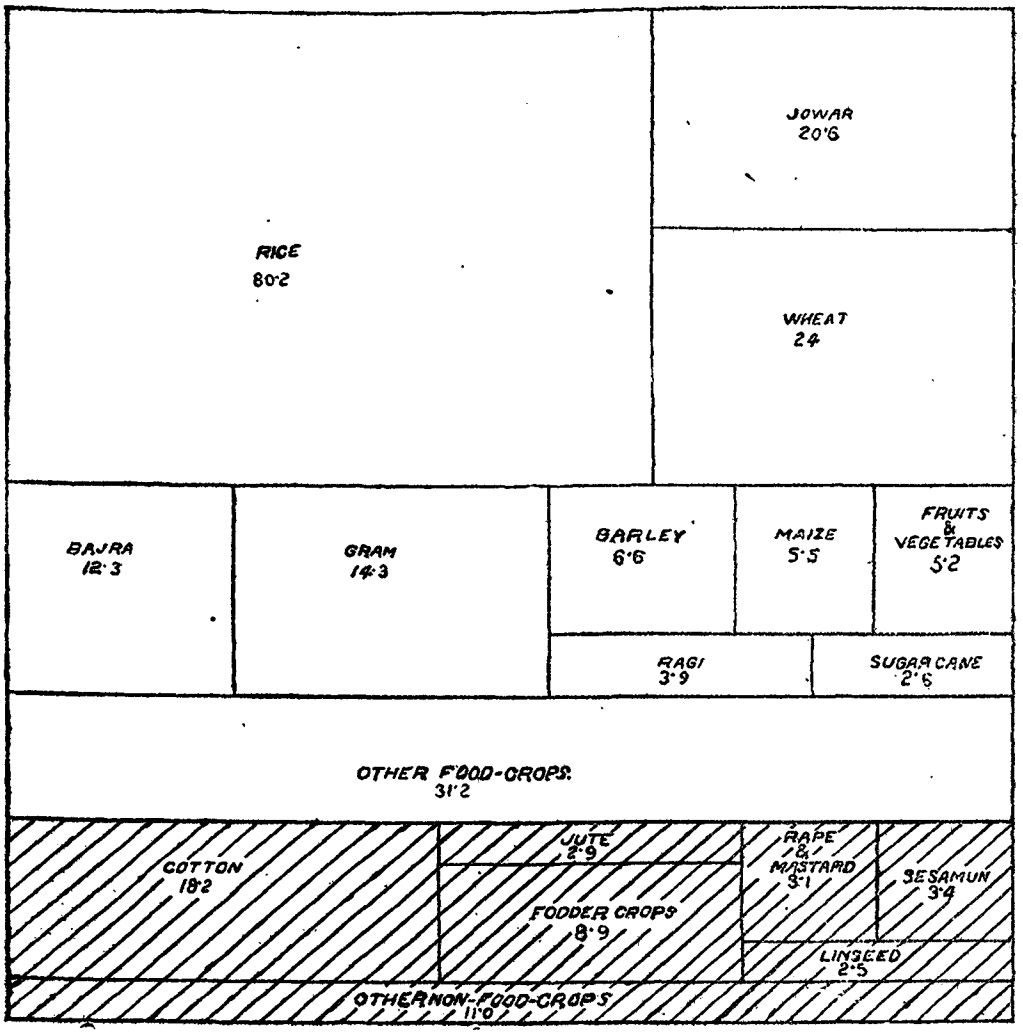

NOTE.—"Other food crops" are minor food grains condiments and spices and miscellaneous food crops.
"Other non-food crops" are oilseeds other than sesamum, linseed, rape and mustard; fibres other than cotton and jute; dyes; drugs and narcotics; and miscellaneous non-food crops.

8. Total livestock divided between bovine, ovine, and others in 1925-26, as compared with the year 1916-17.

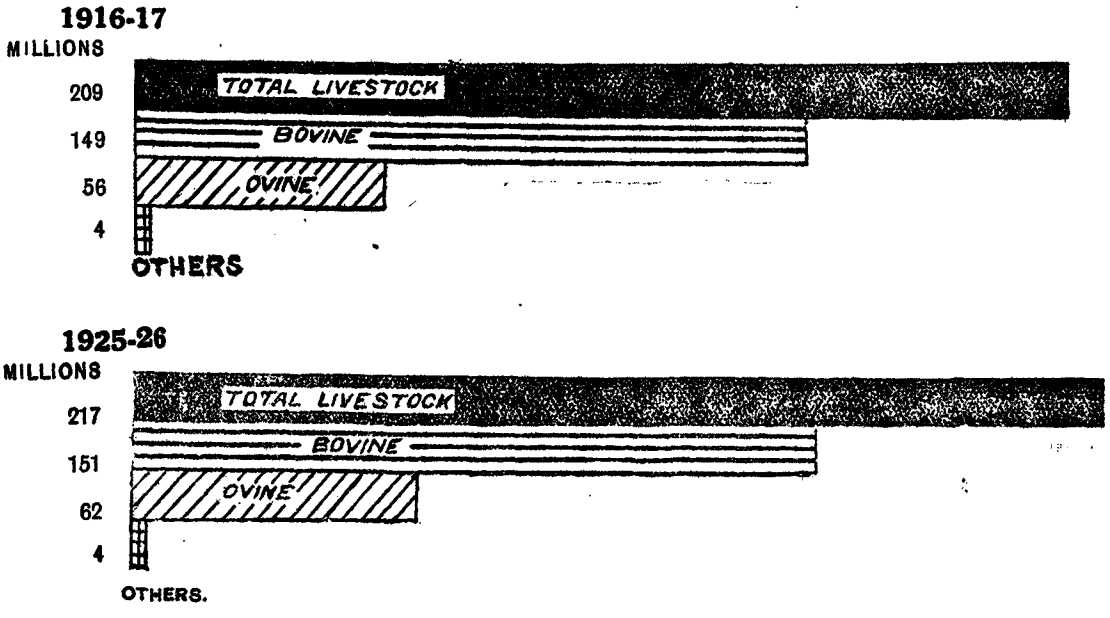

NOTE.—"Bovine" includes bulls and bullocks, buffaloes, calves and buffalo calves.
"Ovine" includes sheep and goats.
"Others" include horses and ponies, mules, donkeys, and camels.

9. Shares of provinces in the total area (in acres) under principal crops in 1925-26.

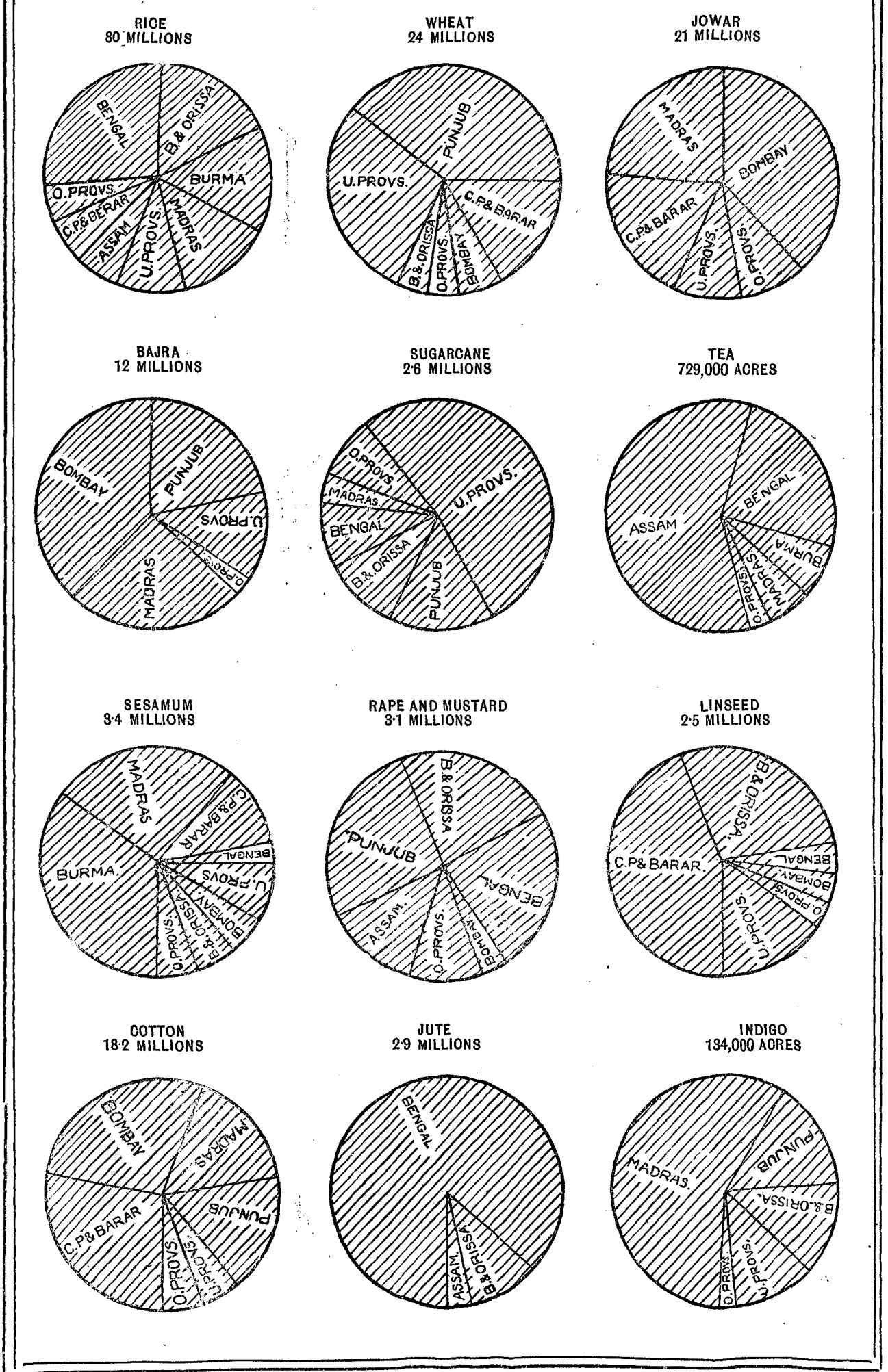

NOTE.—In this diagram, the circles for the different crops have no relation to each other ; they simply show the relative importance of each province in respect of each crop.

10. Harvest Prices (Rs. per maund) of Certain Principal Crops in India.

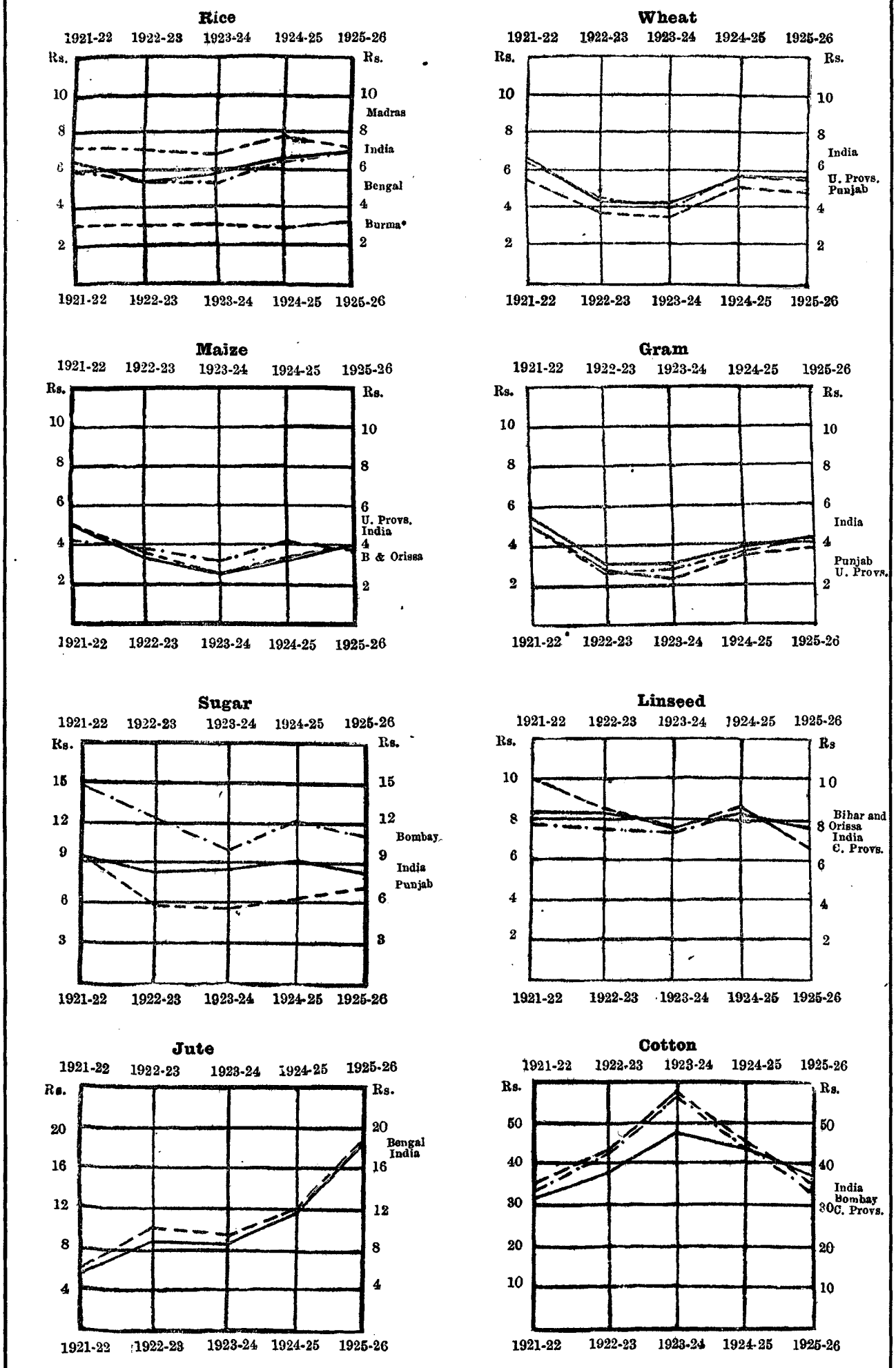

*Relates to rice-unhusked (Paddy)

TABLES

Summary Tables of the Agricultural Statistics of British India

No. 1—GENERAL SUMMARY, 1906-07 TO 1925-26

Classification of area

[Thousand acres

	1906-07 (a)	1907-08	1908-09	1909-10	1910-11	1911-12	1912-13	1913-14	1914-15	1915-16
Area by professional survey	583,739	619,456	623,135	624,359	618,581	618,606	618,927	619,594	619,392	619,521
Area according to village papers	579,570	615,333	621,385	621,729	615,717	616,121	616,738	617,191	617,013	616,338
Area under forest	81,748	83,425	82,489	81,190	80,613	80,851	82,400	82,623	82,935	85,079
Area not available for cultivation	137,164	153,527	157,637	157,627	149,994	149,605	146,387	147,169	145,427	143,930
Culturable waste other than fallow	106,697	113,288	113,066	114,665	115,097	114,814	115,025	115,587	115,079	113,820
Fallow land	39,935	54,209	50,153	45,335	46,948	54,869	48,760	52,620	45,890	51,731
Net area sown	214,026	210,884	218,040	222,912	223,065	215,982	224,166	219,192	227,682	221,778
Irrigated area	36,654	39,914	42,487	41,581	40,895	40,679	45,539	46,836	47,194	46,898

Area under food crops

[Thousand acres

Rice	73,541	75,981	72,801	78,731	78,524	76,637	78,752	76,908	77,669	78,680
Wheat	25,137	18,424	21,199	22,770	24,398	25,025	23,861	22,685	25,451	23,871
Barley	7,700	7,630	8,003	8,105	7,840	8,433	7,420	7,206	7,905	8,013
Jowar	20,781	21,964	24,780	21,802	21,184	18,386	20,968	21,405	21,223	23,051
Bajra	15,034	15,133	16,008	16,303	15,540	13,093	16,269	15,385	16,042	14,343
Ragi	3,568	4,539	4,464	4,545	4,289	4,296	4,458	4,371	4,251	4,338
Maize	6,172	6,296	6,784	6,858	6,312	5,591	6,316	6,167	6,188	6,735
Gram	13,412	6,817	11,264	13,153	13,946	14,129	12,423	9,297	14,364	13,559
Other food grains and pulses	29,772	29,586	31,534	31,397	32,070	29,507	30,908	28,149	31,412	31,145
Total food grains	*195,117*	*186,370*	*196,837*	*203,664*	*204,103*	*195,097*	*201,373*	*191,573*	*204,505*	*203,735*
Sugar	2,624	2,877	2,408	2,442	2,540	2,566	2,712	2,708	2,459	2,551
Other food crops (b)	7,274	7,493	7,193	7,447	7,467	7,582	8,188	8,125	8,200	8,308
Total food crops (e)	205,015	196,740	206,438	213,553	214,110	205,245	212,273	202,406	215,164	214,594

Area under non-food crops

[Thousand acres

Linseed	2,515	1,401	1,982	2,116	2,512	3,763	3,125	2,269	2,526	2,451
Sesamum (til or jinjili)	3,908	4,288	4,232	4,740	4,212	4,174	4,164	4,279	4,478	4,135
Rape and Mustard	4,231	3,297	3,887	4,094	3,899	4,224	3,555	4,083	4,144	4,076
Groundnut (c)	...	...	...	...	...	...	394	463	2,377	1,632
Coconut (h)	...	...	...	...	...	...	...	...	...	...
Castor (g)	...	...	...	...	...	...	...	...	...	...
Other oilseeds	3,311	3,500	4,004	3,675	3,911	4,334	3,698	3,564	1,808	1,942
Total oilseeds	*13,965*	*12,486*	*14,105*	*14,625*	*14,534*	*16,495*	*14,936*	*14,658*	*15,333*	*14,236*
Cotton	13,771	13,909	12,959	13,172	14,448	14,568	14,138	15,844	15,222	11,435
Jute	3,523	3,943	2,835	2,757	2,829	3,091	3,324	3,136	3,309	2,349
Other fibres	692	747	723	825	769	689	806	915	976	788
Indigo	449	406	286	295	282	274	227	169	146	351
Opium	615	538	416	374	383	220	197	170	179	182
Coffee	96	99	97	94	93	95	92	86	87	91
Tea	505	513	520	526	533	544	558	572	584	593
Tobacco	1,009	974	954	1,013	1,068	999	965	1,002	1,056	1,027
Fodder crops	4,548	4,908	4,628	4,749	4,882	4,978	5,770	5,910	6,363	7,076
Other non-food crops (d)	1,875	1,721	1,750	1,465	1,477	1,333	1,600	1,651	1,752	1,690
Total non-food crops (e)	41,048	40,244	39,273	39,895	41,298	43,286	42,613	44,113	45,007	39,818

Number of Cattle

[Thousands

Bulls	30,156	30,364	38,606	40,530	40,916	41,087	46,346	47,505	48,622	49,070
Bullocks	22,202	22,279	30,393	31,535	31,753	31,802	35,434	36,477	37,403	37,697
Cows	26,068	26,199	29,782	30,362	30,925	30,913	38,639	40,984	42,210	42,917
Young Stock (calves)	3,503	3,535	4,183	4,726	4,766	4,787	5,236	5,250	5,554	5,559
Male Buffaloes	9,338	9,665	11,667	12,225	12,297	12,320	12,473	12,964	13,450	13,629
Cow „	(f)	(f)	(f)	(f)	(f)	(f)	(f)	(f)	(f)	(f)
Young Stock (buffalo calves)										
Total	91,667	92,042	114,634	119,378	120,657	120,909	138,128	143,180	147,239	148,872

Land Revenue assessment

[Thousand Rupees

Total revenue from land excluding cesses	30,31,31	29,94,08	31,18,71	31,39,00	31,71,95	31,82,09	32,57,57	33,30,83	33,47,44	34,19,28

(a) Excluding areas for which no returns were available.
(b) Condiments and spices, fruits and vegetables, and miscellaneous food crops.
(c) Figures for years prior to 1912-13 are included under "other oilseeds."
(d) Cinchona, Indian hemp, other dyes and tanning materials, other drugs and narcotics, and miscellaneous non-food crops.
(e) See footnote (l) on page 3.
(f) Included under "Young Stock (calves)".
(g) Figures for years prior to 1920-21 are included under "other oilseeds."
(h) „ „ „ „ "fruits and vegetables."

Classification of area

[Thousand acre

1916-17	1917-18	1918-19	1919-20	1920-21	1921-22	1922-23	1923-24	1924-25	1925-26	
619,240	620,335	625,166	625,149	621,226	666,701	667,107	667,747	667,646	667,610	Area by professional survey
616,111	617,507	622,392	622,468	618,204	663,508	664,061	664,533	664,538	664,491	Area according to village papers
85,071	86,925	87,729	88,323	88,245	85,419	85,592	85,979	86,514	86,937	Area under forest
143,442	142,783	146,799	145,770	141,505	153,178	152,015	151,847	150,971	150,194	Area not available for cultivation
112,485	111,485	113,812	113,415	114,848	151,173	154,429	154,602	152,894	151,872	Culturable waste other than fallow
45,493	48,466	72,668	52,135	61,347	50,554	47,080	49,620	47,179	49,306	Fallow land
229,620	227,848	201,384	222,825	212,259	223,184	224,945	222,485	226,980	225,849	Net area sown
48,004	45,867	47,222	48,963	48,957	47,790	47,875	44,925	45,299	47,566	Irrigated area

Area under food crops

[Thousand acres

80,988	80,668	77,613	78,706	78,120	79,700	80,577	77,201	79,306	80,172	Rice
25,044	26,428	19,147	23,530	20,368	22,404	24,408	24,294	24,848	23,979	Wheat
7,972	8,505	6,464	7,519	6,268	7,356	7,401	7,181	6,970	6,610	Barley
21,892	21,118	20,537	22,488	22,690	24,214	22,835	21,138	22,470	20,617	Jowar
15,228	12,699	11,201	14,582	12,002	15,901	13,924	13,675	11,966	12,269	Bajra
4,072	4,265	4,004	4,222	4,239	4,211	4,262	4,220	3,980	3,881	Ragi
6,544	6,486	6,064	6,656	6,206	6,335	5,954	5,842	5,348	5,504	Maize
15,699	16,724	7,647	12,941	9,464	15,055	16,777	14,438	16,552	14,325	Gram
31,334	30,544	25,166	29,023	27,533	29,615	28,889	29,011	28,888	28,712	Other food grains and pulses
208,773	*207,437*	*177,843*	*199,667*	*186,890*	*204,791*	*205,027*	*197,000*	*200,328*	*196,069*	*Total food grains*
2,614	2,993	3,016	2,813	2,706	2,522	2,855	3,045	2,655	2,805	Sugar
8,411	8,330	8,095	8,485	7,610	8,195	8,221	7,954	7,671	7,755	Other food crops (*i*)
219,798	218,760	188,954	210,965	197,206	215,508	216,103	207,999	210,654	206,629	*Total food crops* (*l*)

Area under non-food crops.

[Thousand acres

2,558	2,781	1,448	2,245	1,496	2,054	2,373	2,645	2,560	2,524	Linseed
4,014	3,374	3,235	3,491	3,592	3,707	3,155	3,235	3,525	3,410	Sesamum (til or jinjili)
4,011	4,359	3,059	3,680	2,979	4,233	3,809	3,652	3,920	3,089	Rape and Mustard
2,296	1,904	1,403	1,572	2,124	2,061	2,442	2,587	2,755	3,766	Groundnut (*j*)
...	...	...	...	626	638	636	639	604	641	Coconut (*o*)
...	...	...	...	566	541	482	488	523	579	Castor (*n*)
1,756	1,690	1,328	1,583	987	963	1,017	1,009	1,127	1,146	Other oilseeds
14,635	*14,108*	*10,473*	*12,571*	*12,370*	*14,197*	*13,914*	*14,255*	*15,014*	*15,157*	*Total oilseeds*
13,837	15,403	14,441	15,318	14,114	11,665	13,588	15,382	17,414	18,186	Cotton
2,671	2,700	2,473	2,800	2,473	1,506	1,446	2,329	2,738	2,924	Jute
831	888	576	747	729	683	658	703	830	910	Other fibres
765	701	287	243	241	329	277	175	107	134	Indigo
217	221	207	182	124	123	147	142	127	83	Opium
91	95	98	96	96	97	97	96	94	95	Coffee
603	619	688	702	661	713	710	713	716	729	Tea
1,041	1,015	1,047	1,101	932	1,051	1,033	1,026	1,066	1,065	Tobacco
8,173	8,194	7,228	8,206	8,108	8,608	8,712	8,764	8,836	8,932	Fodder crops
1,816	1,771	1,528	1,708	1,804	1,759	1,801	1,735	1,845	1,804	Other non-food crops (*k*)
44,680	45,715	39,046	43,674	41,652	40,731	42,383	45,320	48,787	50,019	*Total non-food crops* (*l*)

Number of Cattle

[Thousands

49,401	49,332	49,333	5,695	5,618	5,683	5,705	5,718	5,334	5,299	Bulls
			43,527	43,318	43,292	43,621	43,697	45,798	45,838	Bullocks
37,542	37,471	37,414	37,158	37,083	37,000	37,188	37,219	37,877	37,901	Cows
43,144	43,073	42,844	31,179	30,717	30,690	30,737	30,856	31,359	31,314	Young stock (calves)
5,576	5,583	5,654	5,532	5,437	5,411	5,412	5,428	5,454	5,433	Male Buffaloes
13,690	13,653	13,656	13,381	13,312	13,310	13,539	13,535	14,261	14,205	Cow ,,
(*m*)	(*m*)	(*m*)	9,694	9,618	9,614	10,015	10,045	10,895	10,842	Young Stock (buffalo calves)
149,353	149,112	148,901	146,166	145,103	145,000	146,217	146,498	150,978	150,832	*Total*

Land Revenue assessment.

Thousand Rupees

34,74,53	35,29,41	35,17,41	35,86,04	35,66,28	36,42,34	37,00,95	37,77,26	37,67,88	38,14,75	Total revenue from land excluding cesses

(*i*) Condiments and spices, fruits and vegetables, and miscellaneous food crops.
(*j*) Figures for years prior to 1912-13 are included under "other oilseeds."
(*k*) Cinchona, Indian hemp, other dyes and tanning materials, other drugs and narcotics, and miscellaneous non-food crops.
(*l*) The total of food crops and non-food crops shown here does not agree with the total sown area shown in table no. 4 for the reasons stated in footnote (*b*) to that table (page 7).
(*m*) Included under "Young Stock (calves)."
(*n*) Figures for years prior to 1920-21 are included under "other oilseeds."
(*o*) ,, ,, ,, ,, "fruits and vegetables."

Summary Tables—*continued*

No. 2—AREA CULTIVATED AND UNCULTIVATED IN 1925-26 IN EACH PROVINCE

Provinces	Area according to Survey	*Deduct* Indian States	Net area		Cultivated		Uncultivated		Forests
			According to Survey	According to village papers	Net area actually sown	Current fallows	Culturable waste other than fallow	Not available for cultivation	
	Acres	Acres	Acres	Acres	Acres	Acres	Acres	Acres	Acres
Madras	91,705,413	...	91,705,413	90,605,500	33,837,082	10,143,823	12,348,618	21,117,185	13,158,792
Bombay	97,361,244	18,561,280	78,799,964	78,799,964	31,285,312	1,606,710	6,959,898	19,701,205	9,246,839
Bengal	52,601,158	3,477,760	49,123,398	49,123,398	23,841,200	4,656,769	5,824,662	10,217,179	4,583,588
United Provinces	72,648,741	4,348,232	68,300,509	68,013,615	34,800,050	3,388,563	10,497,481	10,063,305	9,264,216
Punjab	65,546,586	3,286,700	62,259,886	60,255,184	26,015,013	4,159,987	15,359,265	12,549,207	2,171,712
Burma	155,652,667	...	155,652,667	155,652,667	17,273,801	3,764,080	60,123,352	54,530,268	19,961,166
Bihar and Orissa	71,415,378	18,334,720	53,080,658	53,080,658	25,146,300	5,553,327	7,060,772	7,762,335	7,557,924
Central Provinces and Berar	83,913,945	19,960,727	63,953,218	64,094 295	24,870,181	3,266,520	14,724,474	4,816,316	16,416,804
Assam	41,229,430	8,061,440	33,167,990	33,167,990	5,828,473	1,884,958	15,864,153	5,510,500	3,747,246
North-West Frontier Province	8,524,252	140,800	8,383,452	8,514,486	2,304,531	471,801	2,723,582	2,655,447	359,125
Ajmer-Merwara and Manpur Pargana	1,802,267	...	1,802,267	1,802,267	299,939	212,622	311,301	865,994	112,411
Coorg	1,012,260	...	1,012,260	1,012,260	136,982	172,358	11,690	334,045	357,185
Delhi	368,349	...	368,349	368,349	210,187	24,330	62,374	71,458	...
TOTAL	743,781,690	76,171,659	667,610,031	664,490,633	225,849,051	40,305,848	151,871,622	150,194,444	86,937,008

Summary Tables—*continued*

No. 3—AREA UNDER IRRIGATION IN 1925-26 IN EACH PROVINCE.

Provinces	Area Irrigated						Crops Irrigated*				
	By canals		By tanks	By wells	Other sources	Total area irrigated	Rice	Wheat	Barley	Jowar or cholam (great millet)	Bajra or cumbu (spiked millet)
	Government	Private									
	Acres	Acres	Acres	Acres	Acres	Acres	Acres	Acres	Acres	Acres	Acres
Madras	3,616,988	244,983	3,295,175	1,491,235	600,565	9,248,946	8,061,301	4,537	90	486,599	309,332
Bombay	3,081,324	66,994	136,503	573,204	153,906	4,011,931	1,400,018	371,740	21,332	643,929	517,640
Bengal	142,495	187,246	474,748	88,915	474,704	1,368,108	1,173,433	15,275	3,234	10	10
United Provinces	2,281,399	26,949	67,679	4,973,016	2,415,868	9,764,911	380,897	3,539,547	2,029,453	21,158	2,237
Punjab	9,499,141	471,674	20,293	3,714,940	113,233	13,819,281	742,459	5,099,725	301,058	167,139	258,087
Burma	637,034	278,894	181,482	19,155	310,562	1,427,127	1,373,472	379	...	182	...
Bihar and Orissa	872,010	870,635	1,615,388	590,036	1,275,379	5,223,448	3,534,949	249,498	105,227	3,050	555
Central Provinces and Berar	(a)	1,084,041	(a)	100,915	51,816	1,236,772	1,109,308	30,495	1,788	161	...
Assam	120	193,907	710	...	239,190	433,927	423,900	...	...	...	...
North-West Frontier Province	368,058	401,679	...	85,381	41,763	896,881	25,822	331,907	66,344	18,743	6,100
Ajmer-Merwara and Manpur Pargana	...	...	15,709	63,748	...	79,457	17	6,283	24,546	163	229
Coorg	2,488	...	1,389	...	...	3,877	3,877	...	...	...	...
Delhi	30,861	...	542	19,712	...	51,115	20	23,272	5,337	465	132
Total	20,531,918	3,827,002	5,809,618	11,720,257	5,676,986	47,565,781	18,229,473	9,672,658	2,558,409	1,341,599	1,094,322

Provinces	Crops Irrigated*						
	Maize	Other cereals and pulses	Sugarcane	Other Food crops	Cotton	Other Non-food crops	Total
	Acres	Acres	Acres	Acres	Acres	Acres	Acres
Madras	4,307	1,243,782	108,936	282,163	220,966	501,442	11,223,455
Bombay	25,987	259,231	67,262	208,554	390,543	320,446	4,226,682
Bengal	2,823	99,452	27,404	123,342	550	54,285	1,499,818
United Provinces	50,928	2,343,234	985,248	297,744	289,360	332,659	10,308,365†
Punjab	378,984	1,097,608	302,179	233,027	2,421,080	3,086,661	14,088,007
Burma	74	4,530	1,745	63,364	37	17,873	1,461,656
Bihar and Orissa	82,122	848,948	157,148	184,438	1,804	116,542	5,284,281
Central Provinces and Berar	14	2,069	21,216	65,264	623	5,896	1,236,834
Assam	...	1,845	...	6,974	...	1,208	433,927
North-West Frontier Province	228,086	19,108	48,071	28,413	24,409	104,628	901,631
Ajmer-Merwara and Manpur Pargana	17,599	10,017	17	5,916	23,959	4,173	92,919
Coorg	...	...	...	...	...	...	3,377
Delhi	254	3,992	5,232	5,603	2,574	4,234	51,115
Total	791,178	5,933,816	1,724,458	1,504,802	3,375,905	4,550,047	50,812,567

* Includes the area irrigated at both harvests.
† Includes 35,900 acres for which details are not available.
(a) Included under "Private canals."

Summary Tables—*continued*

No. 4—AREA UNDER DIFFERENT CROPS CULTIVATED IN 1925-26 IN EACH PROVINCE.

Provinces	Foodgrains									
	Rice	Wheat	Barley	Jowar or cholum (great millet)	Bajra or cumbu (spiked millet)	Ragi or marua (millet)	Maize	Gram (pulse)	Other food grains and pulses	Total
	Acres	Acres	Acres	Acres	Acres	Acres	Acres	Acres	Acres	Acres
Madras	11,322,646	24,122	3,573	4,546,216	3,074,173	2,230,782	137,564	118,629	6,881,977	28,439,682
Bombay	3,109,540	1,500,789	27,503	8,315,203	4,651,292	571,714	203,558	586,173	2,529,560	21,495,332
Bengal	21,133,400	130,500	86,400	4,900	2,100	9,100	78,300	135,600	933,900	22,514,200
United Provinces	7,450,302	6,947,412	4,110,971	1,989,655	1,574,128	158,748	1,615,512	6,641,267	6,263,052	36,751,047
Punjab	968,026	9,481,990	804,342	923,144	2,563,225	17,462	931,014	3,709,597	1,431,093	20,829,893
Burma	12,236,919	69,202	...	725,789	...	...	221,383	163,166	317,602	13,734,061
Bihar and Orissa	14,113,400	1,161,700	1,322,300	99,400	66,600	779,900	1,676,000	1,412,100	5,434,800	26,066,200
Central Provinces and Berar	5,197,868	3,524,207	16,642	3,837,993	113,766	9,841	138,953	1,277,394	4,600,522	18,717,186
Assam	4,530,440	...	...	...	...	...	...	*	177,159	4,707,599
North-West Frontier Province	25,836	1,081,228	181,718	81,357	156,068	...	435,093	227,515	98,180	2,286,995
Ajmer-Merwara and Manpur Pargana	287	8,199	36,155	63,340	27,010	343	65,024	7,319	31,465	239,142
Coorg	82,867	...	...	...	...	3,507	...	129	1,167	87,670
Delhi	27	49,708	20,468	29,757	41,019	...	1,696	46,305	11,087	200,067
TOTAL	80,171,558	23,979,057	6,610,072	20,616,754	12,269,381	3,881,397	5,504,097	14,325,194	28,711,564	196,069,074

Provinces	Oilseeds								Condiments and spices	Sugar	
	Linseed	Sesamum (til or jinjili)	Rape and mustard	Ground-nut	Coconut	Castor	Other oil-seeds	Total		Sugar-cane	others†
	Acres	Acres	Acres	Acres	Acres	Acres	Acres	Acres	Acres	Acres	Acres
Madras	12,279	790,670	12,171	2,598,609	555,465	377,863	148,412	4,495,469	666,831	112,821	84,891
Bombay	120,935	226,594	147,338	595,588	45,239	77,201	224,836	1,437,731	178,552	68,426	3,401
Bengal	133,700	152,900	731,200	400	600	...	34,200	1,053,000	151,200	215,000	56,800
United Provinces	381,217	254,748	146,641	14,410	...	16,503	21,338	834,857	98,671	1,418,964	...
Punjab	29,438	124,661	751,585	...	...	104	7,044	912,832	33,873	389,927	...
Burma	16	1,152,862	4,540	498,587	11,040	2	7,500	1,674,547	90,723	23,276	21,587
Bihar and Orissa	686,700	218,100	753,000	200	28,500	44,400	304,900	2,035,800	56,500	290,200	200
Central Provinces and Berar	1,147,600	433,054	61,261	59,686	...	58,305	395,487	2,155,393	84,841	22,942	...
Assam	11,413	20,405	358,268	...	...	4,834	...	394,920	...	40,636	...
North-West Frontier Province	11	4,085	118,059	...	...	...	2,518	124,673	1,801	48,124	...
Ajmer-Merwara and Manpur Pargana	769	31,554	366	...	...	...	49	32,738	1,817	369	...
Coorg	...	125	6	...	...	...	...	131	3,562	32	...
Delhi	...	181	4,513	...	...	...	34	4,728	1,157	7,766	...
TOTAL	2,524,078	3,409,939	3,088,948	3,767,480	640,844	579,212	1,146,318	15,156,819	1,369,528	2,638,483	166,879

*Included under "other food grains and pulses." † Area under sugar-yielding plants other than sugarcane.

Summary Tables—*continued*

No. 4—AREA UNDER DIFFERENT CROPS CULTIVATED IN 1925-26 IN EACH PROVINCE—*contd.*

Provinces	Fibres				Dyes and Tanning materials		Drugs and Narcotics		
	Cotton	Jute	Other fibres	Total	Indigo	Others	Opium	Tea	Coffee
	Acres	Acres	Acres	Acres	Acres	Acres	Acres	Acres	Acres
Madras	2,887,443	...	244,242	3,131,685	77,627	2,983	...	50,445	54,987
Bombay	5,474,030	...	105,251	5,579,281	1,025	552,038	...	18	9
Bengal	59,600	2,523,700	74,800	2,658,100	300	...	...	187,700	...
United Provinces	990,099	..	245,311	1,235,410	14,818	601	81,008	6,655	...
Punjab	2,701,836	...	51,790	2,753,626	20,528	5,888	2,022	9,635	...
Burma	464,168	...	2,599	466,767	385	...	...	55,105	40
Bihar and Orissa	84,000	263,200	25,500	372,700	18,900	3,000	...	2,100	...
Central Provinces and Berar	5,385,097	...	158,719	5,543,816	28	73	...	...	...
Assam	47,303	136,508	...	183,811	...	...	...	416,577	...
North-West Frontier Province	32,416	...	667	33,083	...	27	...	...	...
Ajmer-Merwara and Manpur Pargana	54,271	...	81	54,352	7	...	...	...	...
Coorg	1	...	464	465	...	...	...	622	40,130
Delhi	5,935	...	603	6,538	...	1	...	...	...
Total	18,186,199	2,923,408	910,027	22,019,634	133,618	564,611	83,030	728,357	95,166

Provinces	Drugs and Narcotics		Fodder crops	Fruits and vegetables, including root crops	Miscellaneous crops		Total area sown	*Deduct* area sown more than once	Net area sown
	Tobacco	Other drugs and narcotics(c)			Food	Non-food			
	Acres	Acres	Acres	Acres	Acres	Acres	Acres	Acres	Acres
Madras	244,389	145,697	388,284	678,654	54,487	162,881	38,791,813	4,954,731	33,837,082
Bombay	121,557	31,222	2,104,979	467,424	1,413	44,132	32,086,540	801,228	31,285,312
Bengal	293,400	4,200	96,700	701,600	267,900	103,700	28,303,800	4,462,600	23,841,200
United Provinces	79,094	2,058	1,208,858	470,314	91,901	9,073	42,646,524 (b)	7,846,474	34,800,050
Punjab	70,809	714	4,273,436	287,019	115,607	4,046	29,709,855	3,694,842	26,015,013
Burma	86,165	67,619	235,448	1,266,460	24,786	196,590	17,943,559	669,758	17,273,801
Bihar and Orissa	132,500	...	39,100	674,700	604,100	313,200	30,609,200	5,462,900	25,146,300
Central Provinces and Berar	16,905	1,577	464,375	105,691	2,791	843	27,116,461	2,246,280	24,870,181
Assam	9,161	...	...	493,056	(a)	148,029	6,393,789	565,316	5,828,473
North-West Frontier Province	9,943	16	92,333	16,726	45,947	609	2,660,277	355,746	2,304,531
Ajmer-Merwara and Manpur Pargana	37	...	2,039	639	2,293	2,555	335,988	36,049	299,939
Coorg	19	266	...	5,296	...	...	138,193	1,211	136,982
Delhi	883	...	26,656	5,579	283	1,025	254,683	44,496	210,187
Total	1,064,862	253,369	8,932,158	5,173,158	1,211,508	986,683	256,990,682	31,141,631	225,849,051

(*a*) Included under non-food crops.
(*b*) Includes 343,245 acres in Naini-Tal and Almora for which details are not available.
(*c*) Include figures for Cinchona and Indian hemp.

Summary Tables—*continued*

No. 5—NUMBER OF LIVE-STOCK, PLOUGHS AND CARTS

Province and year of enumeration	Oxen				Buffaloes			Sheep
	Bulls	Bullocks	Cows	Young Stock (calves)	Male buffaloes	Cow buffaloes	Young stock (buffalo calves)	
Madras (1924-25) . . .	2,199,245	5,122,275	5,547,857	3,382,719	1,387,078	2,601,073	1,870,272	11,220,497
Bombay (1924-25) . . .	540,143	3,181,665	2,487,370	2,128,362	198,422	1,347,891	922,277	2,392,151
Bengal (1924-25)* . . .	1,195,016	8,459,513	8,382,099	6,372,458	684,524	270,707	126,507	710,624
United Provinces (1924-25) .	26,555	10,197,540	6,184,187	6,197,709	784,044	4,072,322	3,583,460	2,153,074
Punjab (1922-23) . . .	12,594	4,178,218	2,793,401	3,063,196	441,835	2,641,680	2,106,175	4,266,338
Burma (1925-26) . . .	637,127	1,890,950	1,391,797	995,097	364,530	401,094	272,024	73,871
Bihar and Orissa (1924-25) . .	92,511	6,826,415	5,751,480	4,653,065	826,599	1,555,441	1,022,221†	1,238,660
Central Provinces and Berar (1925-26)	250,923	3,796,521	3,172,790	2,627,759	499,314	849,647	643,005	345,463
Assam (1924-25)† . . .	328,506	1,631,041	1,706,952	1,519,774	212,971	239,170	146,903	44,286
North-West Frontier Province (1924-25)	2,590	373,259	270,860	208,654	13,928	144,527	76,439	490,724
Ajmer-Merwara and Manpur Pargana (1925-26) . . .	9,946	102,016	144,908	99,588	8,695	49,581	43,760	257,621
Coorg (1924-25) . . .	3,790	42,826	38,734	27,936	9,905	6,261	3,325	258
Delhi (1924-25) . . .	333	35,726	28,956	37,794	856	25,697	25,546	7,787
GRAND TOTAL .	5,299,279	45,837,965	37,901,391	31,314,111	5,432,701	14,205,091	10,841,914	23,201,354

* The Census, which was due in 1924-25, was

†See footnote * on

IN EACH PROVINCE AS ASCERTAINED BY CENSUS.

Goats	Horses and Ponies			Mules	Donkeys	Camels	Ploughs	Carts	Province and year of enumeration
	Horses	Mares	Young stock (colts and fillies)						
8,048,928	28,217	12,556	3,052	1,001	119,216	25	4,472,496	1,099,198	Madras (1924-25)
4,133,015	101,445	74,464	30,519	1,421	200,960	171,282	1,457,782	740,839	Bombay (1924-25)
6,007,026	82,134	34,761	7,987	955	1,402	465	4,688,754	854,624	Bengal (1924-25)
7,473,441	212,280	197,003	69,759	17,594	279,640	24,749	5,041,610	963,491	United Provinces (1924-25)
4,471,972	106,272	218,572	63,368	30,478	617,316	261,890	2,323,954	314,157	Punjab (1922-23)
260,696	34,952	37,719	12,310	1,533	21	...	771,271	719,211	Burma (1925-26)
5,764,832	104,108	53,390	18,826	955	29,401	426	3,326,821	549,287	Bihar and Orissa (1924-25)
2,383,117	54,549	45,754	21,822	1,139	30,529	264	1,476,609	989,012	Central Provinces and Berar (1925-26)
879,312	12,418	7,243	2,365	282	31	...	1,030,236	60,323	Assam (1924-25)
571,058	12,553	13,528	2,145	13,023	115,248	44,265	194,917	7,135	North-West Frontier Province (1924-25)
272,330	1,582	1,695	522	87	7,596	1,801	45,446	15,521	Ajmer-Merwara and Manpur Pargana (1925-26)
3,938	215	62	9	...	119	...	28,630	1,489	Coorg (1924-25)
25,751	2,363	1,436	299	926	6,905	350	17,653	7,582	Delhi (1924-25)
39,295,416	753,088	698,183	232,983	69,394	1,403,384	505,517	24,876,179	6,321,869	GRAND TOTAL

actually taken in February 1926.

page 32.

Summary Tables—*continued*

No. 6—AREA ASSESSED AND INCIDENCE OF THE LAND REVENUE

Province, nature of tenure, and year of collection of statistics	Total area (less Indian States)	Deduct		Balance, that is, fully assessed area for which figures are available		Total revenue from land (excluding cesses)	Population of total area (less Indian States)
		Area not fully assessed	Area for which the figures required for this table are not available	Total	Cultivated		
1	2	3(*a*)	3(*b*)	4(*a*)	4(*b*)	5	6
	Acres	Acres	Acres	Acres	Acres	R	No.
Madras (1923-24)—							
Raiyatwari	62,091,336	29,686,385	1,771,471	30,633,480	23,562,489	6,42,33,856	30,394,039
Zamindari (permanently settled)	24,162,073	13,129,730	1,091,011	9,941,332	7,189,392	70,84,478	9,110,536
Whole inám villages	5,466,303	5,466,303	...	...	...	15,41,142	2,814,410
Bombay (1925-26)—							
Raiyatwari	74,594,123	42,760,170	2,669,360	29,164,593	23,929,201	4,76,46,024	18,117,112
Zamindari and village communities (temporarily settled)	4,042,903	1,475,910	138,145	2,428,848	665,509		
Bengal (1922-23)—							
Zamindari (permanently settled)	37,864,841	1,082,627	408,471	36,373,743	†16,184,514	2,26,75,321	45,787,685
,, (temporarily settled)	11,310,674	3,895,869	779,552	6,635,253	† 3,053,716	61,34,789	
						* 3,47,562	
United Provinces (1921-22)—							
Zamindari and village communities (temporarily settled)	60,391,499	2,905,714	7,692,790	49,792,995	32,127,229	6,41,81,132	40,169,322
Zamindari (permanently settled)	7,431,680	505,386	1,098,677	5,827,617	3,634,687	57,76,888	5,206,465
Punjab (1925-26)—							
Zamindari (temporarily settled)	56,322,098	1,915,179	8,712,780	45,694,139	25,409,598	5,21,03,127	20,661,923
Burma (1925-26)—							
Raiyatwari	155,652,667	...	134,614,786	21,037,881	17,273,801	‡5,73,08,583	13,212,192
Bihar and Orissa (1921-22)—							
Zamindari (permanently settled)	41,889,122	1,650,415	296,615	39,942,092	21,319,062	1,07,15,771	34,002,189
,, (temporarily settled)	11,222,718	4,716,193	854,260	5,652,265	4,395,301	45,70,416	
						*3,74,350	
Central Provinces and Berar (1925-26)—							
Raiyatwari	11,209,378	863,542	...	10,345,836	7,666,344	2,21,66,747	13,956,134
Zamindari and village communities (temporarily settled)	40,411,507	13,480,711	...	26,930,796	14,345,635		
Government Forests	12,473,410	12,473,410	...	...	...		
Assam (1925-26)—							
Raiyatwari	27,538,768	23,840,240	...	3,698,528	1,946,722	93,25,774	7,469,398
Zamindari and village communities (temporarily settled)	1,697,944	1,285,255	...	412,689	211,269	11,39,345	
,, (permanently settled)	3,931,278	...	..	3,931,278	1,721,266	3,76,497	
North-West Frontier Province (1925-26)—							
Zamindari (temporarily settled)	8,383,452	809,742	364,054	7,209,656	2,139,452	25,80,175	2,276,010
Ajmer-Merwara (1925-26)—							
Zamindari and village communities (temporarily settled)	797,226	298,741	15,902	482,583	174,433	2,46,365	171,177
Zamindari (permanently settled)	973,695	168,421	...	805,274	118,748	1,14,734	168,397
Lanpur Pargana (1925-26)—							
Raiyatwari	31,346	...	21,062	10,284	6,758	16,029	6,185
Coorg (1922-23)—							
Raiyatwari	1,012,260	897,343	...	114,917	(*a*)	3,89,782	163,838
Delhi (1925-26)—							
Zamindari (temporarily settled)	368,349	4,878	...	363,471	229,842	4,46,223	488,188
Total	661,270,650	163,312,164	160,528,936	337,429,550	206,244,968	38,14,75,110	244,175,200

* Miscellaneous revenue.

† Excludes 5,672,004 acres in the districts of Burdwan, Bankura, Murshidabad, Dinajpur, Rangpur, and Patna, for which details are not available.

‡ Excluding certain districts for which figures for revenue are not available.

(*a*) Figures not available.

Column 5.—Where the land revenue includes the Zamindar's share, the net demand is entered, and the table states the payment wholly realised during the year or not, is entered after excluding arrears for past years. Sums remitted on account of unoccupied lands, short provinces where remissions are not granted or are partially granted within the year, no deduction is made on account of remissions. This column revenue from canals in Sind, fluctuating collections (including nazarana), over-collections (Bombay), surplus collections, collections from Govern- summary settlement cess; (5) moturpha (house tax) collections; (6) assessment of alienated lands less quit rents; (7) recoveries on account of on collections from Government estates (Bengal); and (11) miscellaneous, comprising receipts on account of Land Registration Fees, receipts (Sind), nankana or allowances to excluded proprietors, fines and forfeitures of Revenue Courts (except in Bengal and Assam), receipts under mines (Burma), recoveries in India of law charges in England on account of appeals from India, miscellaneous receipts, rents of railway class C.

Column 6.—The population is that of the last general census.

ASSESSMENT ON THE AREA AND POPULATION IN EACH PROVINCE.

Total revenue from land per head of population (Columns 5 and 6)	Land revenue assessed on fully assessed area	Incidence of land revenue on fully assessed area per acre (Columns 4 and 8)		Population of fully assessed area	Land revenue assessment per head of population of fully assessed area (Cols. 8 and 11)	Province, nature of tenure, and year of collection of statistics
		For total area	For cultivated area			
7	8	9	10	11	12	13
₹ a. p.	₹	₹ a. p.	₹ a. p.	No.	₹ a. p.	
						Madras (1923-24)—
2 1 9	5,99,73,338	1 15 4	2 8 9	30,394,039	1 15 7	Raiyatwari
— 12 5	66,69,043	— 10 9	— 14 10	9,110,536	— 11 9	Zamindari (permanently settled)
— 8 9	...	...	...	...	...	Whole inâm villages
						Bombay (1925-26)—
2 10 1	3,92 27,088	1 5 6	1 11 4	15,802,854	2 7 9	Raiyatwari
	13,27,786	— 8 9	1 15 11	1,025,227	1 4 9	Zamindari and village communities (temporarily settled)
						Bengal (1922-23)—
— 10 2	†{ 2,09,07,952 60,74,012	— 10 — — 14 8	1 4 8 1 15 10	44,038,938	— 10 5	Zamindari (permanently settled) ,, (temporarily settled)
						United Provinces (1921-22)—
1 9 7	6,34,75,315	1 4 5	1 15 7	19,142,870	3 5 1	Zamindari and village communities (temporarily settled)
1 1 9	55,09,240	— 15 2	1 8 3	3,148,389	1 12 —	Zamindari (permanently settled)
						Punjab (1925-26)—
2 8 4	4,94,22,763	1 1 1	1 15 1	...	...	Zamindari (temporarily settled)
						Burma (1925-26)—
‡4 15 3	‡3,82,13,768	‡1 14 7	‡2 5 9	13,212,192	‡3 4 10	Raiyatwari
						Bihar and Orissa (1921-22)—
— 7 4	1,06,99,403	— 4 4	— 8 1	28,203,223	— 8 8	Zamindari (permanently settled)
	45,35,151	— 12 10	1 — 6			(temporarily settled)
	4,295*					
						Central Provinces and Berar (1925-26)—
	94,65,457	— 14 8	1 3 11			Raiyatwari
1 9 5	1,10,43,971	— 6 7	— 12 4	11,777,271	1 11 10	Zamindari and village communities (temporarily settled)
	...	...	...			Government Forests
						Assam (1925-26)—
	75,49,787	2 — 8				Raiyatwari
1 7 3	6,18,731	1 8 —	(a)	(a)	(a)	Zamindari and village communities (temporarily settled)
	3,76,497	— 1 6				Zamindari (permanently settled)
						North-West Frontier Province (1925-26)—
1 2 2	23,53,554	— 5 4	1 1 7	(a)	(a)	Zamindari (temporarily settled)
						Ajmer-Merwara (1925-26)—
1 7 —	1,98,571	— 6 7	1 2 3	171,177	1 2 7	Zamindari and village communities (temporarily settled)
—10 11	1,14,734	— 2 3	— 14 3	164,888	—11 2	Zamindari (permanently settled)
						Manpur Pargana (1925-26)—
2 9 6	16,029	1 9 —	2 5 11	3,947	4 1 —	Raiyatwari
						Coorg (1922-23)—
2 6 1	2,81,790	2 7 3	(a)	(a)	(a)	Raiyatwari
						Delhi (1925-26)—
— 14 7	4,46,223	1 3 8	1 15 1	488,188	— 14 7	Zamindari (temporarily settled)
1 9 —	33,85,04,498	1 — —	1 10 4	176,683,739	1 14 8	Total

* Miscellaneous revenue.
† Excludes ₹17,61,554 in Dinajpur and Darjeeling for which details are not available.
‡ Excluding certain districts for which figures for revenue are not available.
(a) Figures not available.

due by the Zamindars to Government, not those due by raiyats to the Zamindars. The actual realisable demand on account of the year whether crops, etc., are excluded in the case of those provinces where all remissions are granted within the year to which the return relates, but in includes all the heads classed as "Land Revenue" in the Civil Accounts. The heads are:—(1) ordinary revenue, comprising fixed collections, ment estates, kyun tax (Burma); (2) sale of Government estates; (3) sale proceeds of waste lands, and redemption of land tax; (4) redemption of survey and settlement charge (Bengal); (8) rents, etc., of fisheries; (9) receipts for the improvement of Government estates; (10) 12 per cent from quarries and minor mineral products in forests and lands not under the management of the Forest Department, water mills rent, huccoba tax Madras Act, II of 1864, capitation tax (Burma), petroleum well revenue, jade and amber revenue, Thathameda tax (Burma), receipts from ruby land, and rents of buildings situated on such lands.

Column 8.—As in column 5, but only ordinary land revenue on fully assessed areas is entered.

Summary Tables—*continued*

No. 7—HARVEST PRICES OF CERTAIN IMPORTANT CROPS PER MAUND IN 1925-26.

Province	Winter Rice (cleaned)	Rice (unhusked)	Wheat	Barley	Cholum or Jowar	Cumbu or Bajra	Maize	Gram
	ℛ a.	ℛ a.	ℛ a.	ℛ a.	ℛ a.	ℛ a.	ℛ a.	ℛ a.
Madras	7 2	...	...	...	4 8	4 11	...	...
Bombay	8 3	...	7 11	...	4 14	5 7	...	5 13
Bengal	7 0	...	6 1	3 9	...	...	...	4 14
United Provinces	7 4	...	5 8	3 12	4 14	5 5	4 0	3 13
Punjab	...	3 12	4 14	3 8	4 5	5 1	4 9	4 1
Burma	...	3 3	5 11	...	...	...	2 0	4 1
Bihar and Orissa	5 10	...	6 6	3 13	...	...	3 13	4 7
Central Provinces and Berar	5 9	...	4 14	...	3 15	...	...	3 14
Assam	6 6	3 13	...	...	...	...	...	...
North-West Frontier Province	...	3 9	4 12	2 14	3 15	5 1	4 11	3 9
*Average for British India	7 0	3 10	5 9	3 9	4 6	5 1	4 0	4 1

Province	Sugar raw (gur)	Cotton (cleaned)	Jute	Linseed	Rape and Mustard	Sesamum	Groundnut	Tobacco
	ℛ a.	ℛ a.	ℛ a.	ℛ a.	ℛ a.	ℛ a.	ℛ a.	ℛ a.
Madras	...	...	...	...	...	...	...	...
Bombay	11 0	35 6	...	...	...	...	...	29 0
Bengal	10 0	42 8	18 13	8 0	9 8	...	...	16 0
United Provinces	...	...	...	...	...	...	...	...
Punjab	7 3	...	...	...	8 0	...	...	...
Burma	...	...	...	...	...	9 12	4 8	13 4
Bihar and Orissa	7 12	40 0	18 9	7 12	8 0	...	...	19 0
Central Provinces and Berar	...	32 5	...	6 10	...	10 0	...	...
Assam	8 12	...	...	...	7 8	...	...	...
North-West Frontier Province	7 10	...	...	...	6 1	...	...	...
*Average for British India	8 4	37 11	18 11	7 12	8 0	9 14	4 8	17 8

* Excludes Delhi, Coorg, Ajmer-Merwara and Manpur Pargana.

Summary Tables—*concluded*

No. 8—COMPARATIVE STATEMENT SHOWING ACREAGE UNDER CERTAIN CROPS IN VARIOUS COUNTRIES OF THE WORLD IN 1926.

Countries	Rice	Wheat	Barley	Maize	Cotton	Linseed
	Acres	Acres	Acres	Acres	Acres	Acres
India*	84,169,000	31,079,000	7,545,000	7,349,000	28,450,000	3,189,000
Algeria	...	3,741,000	3,543,000	27,000	19,000	...
Argentina	...	18,260,000	811,000	10,599,000	177,000	6,228,000
Australia	...	11,431,000	...	...	28,000	...
Austria	...	500,000	362,000	152,000	...	7,000
Brazil	(e)	(e)	(e)	(e)	(e)	...
Bulgaria	13,000	2,587,000	547,000	1,471,000	7,000	1,000
Canada	....	22,987,000	3,637,000	210,000	...	733,000
Denmark	...	252,000	770,000	...	...	...
Egypt	(b)191,000	1,532,000	333,000	6,000	1,854,000	4,000
Formosa	1,402,000	...	...	...	...	...
France(a)	...	12,972,000	1,706,000	834,000	...	66,000
Italy	366,000	12,146,000	587,000	3,767,000	9,000	55,000
Germany	...	3,957,000	3,671,000	...	...	55,000
Hungary	...	3,706,000	1,050,000	2,631,000	...	4,000
Indo-China	12,805,000	...	...	...	...	...
Japan	7,740,000	1,146,000	2,431,000	...	...	45,000
Luxemburg	...	32,000	7,000	...	...	...
Netherlands	...	132,000	67,000	...	...	34,000
New Zealand	...	220,000	(e)	(e)	...	(e)
Norway	...	22,000	143,000	...	...	...
Poland	...	2,719,000	3,048,000	195,000	...	268,000
Roumania	...	8,223,000	3,834,000	10,031,000	...	51,000
Spain	122,000	10,776,000	4,473,000	1,006,000	...	3,000
Sweden	...	381,000	443,000	...	...	...
Switzerland	...	(c) 174,000	16,000	3,000	...	...
Tunis	...	1,838,000	1,406,000	(d)54,000	...	6,000
United Kingdom	...	1,652,000	1,272,000	...	...	35,000
United States of America	1,018,000	56,526,000	8,200,000	99,492,000	47,087,000	2,397,000
Uruguay	...	987,000	5,000	391,000	...	175,000

Note.—The figures for foreign countries have been taken from the monthly bulletins of International Crop Report and Agricultural Statistics published by the International Institute of Agriculture, Rome.

(*a*) Including the territory of Alsace Lorraine. (*b*) Sefi crop only. (*c*) Includes meslin and spelt. (*d*) Maize and Sorghum. (*e*) Not yet available.

* Including figures for Indian States, namely, 3,997,000 acres for rice, 7,100,000 acres for wheat, 935,000 acres for barley, 1,845,000 acres for maize, 10,264,000 acres for cotton, and 665,000 acres for linseed. The figures for rice, barley, maize and linseed for Indian States are, however, not complete, as returns for those crops are not furnished by a number of States.

Table I

No. 9—AREA (IN ACRES) OF EACH PROVINCE IN BRITISH INDIA.

Province	Area according to professional survey	Deduct		Net area by professional survey	Corresponding area in village papers
		Indian States	Area for which no returns exist		
1	2	3	4	5	6
Madras					
1921-22	97,890,641	6,846,368	.....	91,044,273	89,683,043
1922-23	97,890,633	6,846,368	.....	91,044,265	89,805,947
1923-24	(a) 91,719,712	...	.....	91,719,712	90,351,958
1924-25	91,699,390	...	.....	91,699,390	90,504,463
1925-26	91,705,413	...	.....	91,705,413	90,605,500
Bombay					
1921-22	119,741,824	40,877,760	.....	78,864,064	78,864,064
1922-23	119,753,325	40,891,200	.....	78,862,125	78,862,125
1923-24	119,761,824	40,891,840	.....	78,869,984	78,869,984
1924-25	(a) 97,420,473	(a) 18,561,600	.....	78,858,873	78,858,873
1925-26	97,361,244	18,561,280	.....	78,799,964	78,799,964
Bengal					
1921-22	53,824,158	3,476,638	.....	50,347,520	50,347,520
1922-23	52,086,875	2,911,360	.....	49,175,515	49,175,515
1923-24	52,043,436	2,911,360	.....	49,132,076	49,132,076
1924-25	52,601,158	3,477,760	.....	49,123,398	49,123,398
1925-26	52,601,158	3,477,760	.....	49,123,398	49,123,398
United Provinces					
1921-22	72,648,741	4,348,232	.....	68,300,509	68,100,179
1922-23	72,648,741	4,348,232	.....	68,300,509	68,101,451
1923-24	72,648,741	4,348,232	.....	68,300,509	68,106,425
1924-25	72,648,741	4,348,232	.....	68,300,509	68,083,068
1925-26	72,648,741	4,348,232	.....	68,300,509	68,013,615
Punjab					
1921-22	65,474,908	3,215,022	.....	62,259,886	60,287,074
1922-23	65,474,908	3,215,022	.....	62,259,886	60,293,304
1923-24	65,474,908	3,215,022	.....	62,259,886	60,327,193
1924-25	65,474,908	3,232,778	.....	62,242,130	60,266,736
1925-26	65,546,586	3,286,700	.....	62,259,886	60,255,184
Burma					
1921-22	155,668,427	...	.....	155,668,427	155,668,427
1922-23	155,652,667	...	.....	155,652,667	155,652,667
1923-24	155,652,667	...	.....	155,652,667	155,652,667
1924-25	155,652,667	...	.....	155,652,667	155,652,667
1925-26	155,652,667	...	.....	155,652,667	155,652,667

Column 2.—The professional survey is that carried out by the Survey of India in Northern India, and by the corresponding Departments in the Southern Presidencies. The provincial areas in this column exclude Indian States in direct political relations with the Government of India, but include States politically controlled by Local Governments, with the exception of the Tribal areas in the North-West Frontier Province.

Column 3.—In this column is entered the area of Indian States included in column 2.

Column 4.—Prior to 1908-09 this column showed the entire area (exclusive of Indian States) for which the statistics required for Tables II, III and IV were not forthcoming in whole or in part. This area comprised chiefly estates held in permanent settlement or on privileged tenure, which were not surveyed or which possessed no agency for the annual collection of agricultural statistics. But arrangements have since been made to prepare statistics, for the whole of this area, based either on regular returns or on estimates as has been found practicable. There is therefore no longer any unreturned area to be shown in this column.

Columns 5 and 6.—Column 5 is a check on the accuracy of column 6. In the latter "village papers" mean "the papers prepared by the village accountants." The village papers do not in several provinces relate to the whole area included in column 5; for instance, the village returns sometimes do not include the forest areas. There are also tracts in many provinces for which no village papers exist and for which estimates have to be made to complete the statistics. In all such cases, column 6 must be taken to be the total area corrected by the village papers in respect of the areas for which such papers exist. The areas of provinces and districts, which are calculated from village papers, are necessarily somewhat different from those given by the Survey Department, (*a*) because, while the survey area of a district or province is calculated in block, the area by village papers represents the added total of field and village areas; and (*b*) because the system followed as regards the inclusion or exclusion of areas covered by water, buildings, roads, and railroads, is not uniform in the two sets of returns. In provinces where no village papers exist, the figures in column 5 have been repeated in column 6. In that case they represent the area of which the details are stated in columns 2 to 6 of Table II.

(*a*) Variation due to administrative changes whereby certain States which were formerly under the local Government have been placed under direct political relationship with the Government of India.

NOTE.—For detailed information, *see* notes in Appendix B.

Table I—*continued*

No. 9—AREA (IN ACRES) OF EACH PROVINCE IN BRITISH INDIA—*continued*

Province	Area according to professional survey	Deduct		Net area by professional survey	Corresponding area in village papers
		Indian States	Area for which no returns exist		
1	2	3	4	5	6
Bihar and Orissa					
1921-22	71,446,560	18,334,720	.....	53,111,840	53,111,840
1922-23	71,446,560	18,334,720	.....	53,111,840	53,111,840
1923-24	71,446,560	18,334,720	.....	53,111,840	53,111,840
1924-25	71,417,061	18,334,720	.....	53,082,341	53,082,341
1925-26	71,415,378	18,334,720	.....	53,080,658	53,080,658
Central Provinces and Berar					
1921-22	83,926,892	19,960,727	.....	63,966,165	64,174,091
1922-23	83,926,901	19,960,727	.....	63,966,174	64,192,841
1923-24	83,926,648	19,960,727	.....	63,965,921	64,115,086
1924-25	83,913,928	19,960,727	.....	63,953,201	64,100,610
1925-26	83,913,945	19,960,727	.....	63,953,218	64,094,295
Assam					
1921-22	39,487,713	7,969,920	.....	31,517,793	31,517,793
1922-23(*a*)	41,229,440	8,061,440	.....	33,168,000	33,168,000
1923-24	41,229,440	8,061,440	.....	33,168,000	33,168,000
1924-25	41,229,440	8,061,440	.....	33,168,000	33,168,000
1925-26	41,229,430	8,061,440	.....	33,167,990	33,167,990
North-West Frontier Province					
1921-22	8,578,661	140,800	.....	8,437,861	8,571,512
1922-23	8,524,252	140,800	.....	8,383,452	8,515,417
1923-24	8,524,252	140,800	.....	8,383,452	8,515,347
1924-25	8,524,252	140,800	.....	8,383,452	8,515,159
1925-26	8,524,252	140,800	.....	8,383,452	8,514,486
Ajmer-Merwara and Manpur Pargana					
1921-22	1,802,267	.....	.....	1,802,267	1,802,267
1922-23	1,802,267	.....	.....	1,802,267	1,802,267
1923-24	1,802,267	.....	.....	1,802,267	1,802,267
1924-25	1,802,267	.....	.....	1,802,267	1,802,267
1925-26	1,802,267	.....	.....	1,802,267	1,802,267
Coorg					
1921-22					
1922-23					
1923-24	1,012,260	.....	.....	1,012,260	1,012,260
1924-25					
1925-26					
Delhi					
1921-22	367,692	.....	.....	367,692	367,692
1922-23	367,632	.....	.....	367,632	367,632
1923-24	368,103	.....	.....	368,103	368,103
1924-25	367,774	.....	.....	367,774	367,774
1925-26	368,349	.....	.....	368,349	368,349
Total					
1921-22	771,870,744	105,170,187	.....	666,700,557	663,507,762
1922-23	771,816,461	104,709,869	.....	667,106,592	664,061,266
1923-24	765,610,818	97,864,141	.....	667,746,677	664,533,206
1924-25	743,764,319	76,118,057	.....	667,646,262	664,537,616
1925-26	743,781,690	76,171,659	.....	667,610,031	664,490,633

See explanations given in footnotes (page 14).

(*a*) Figures have been revised by the Director of Surveys, except for Sadiya and Balipara Frontier tracts for which figures have been taken from the Census report of 1921.

Table II

No. 10—CLASSIFICATION OF THE AREA (IN ACRES) OF EACH PROVINCE IN BRITISH INDIA.

Province	Forests	Not available for cultivation	Culturable waste other than fallow	Current fallows	Net area sown	Total
1	2	3	4	5	6	7
Madras						
1921-22	13,004,846	21,454,745	12,149,465	10,032,332	33,041,655	89,683,043
1922-23	13,105,368	21,321,860	12,170,371	10,211,233	32,997,115	89,805,947
1923-24	13,157,794	21,405,097	12,419,459	11,087,961	32,281,647	90,351,958
1924-25	13,117,333	21,514,917	12,465,791	10,067,658	33,338,764	90,504,463
1925-26	13,158,792	21,117,185	12,348,618	10,143,823	33,837,082	90,605,500
Bombay						
1921-22	9,261,104	19,637,083	7,151,510	11,915,820	30,898,547	78,864,064
1922-23	9,288,607	19,753,788	7,071,034	12,069,262	30,679,434	78,862,125
1923-24	9,291,552	19,750,083	7,044,359	11,860,202	30,923,788	78,869,984
1924-25	9,269,288	19,757,741	6,880,625	11,034,492	31,916,727	78,858,873
1925-26	9,246,839	19,701,205	6,959,898	11,606,710	31,285,312	78,799,964
Bengal						
1921-22	4,269,531	11,533,235	5,816,260	5,027,994	23,700,500	50,347,520
1922-23	4,286,833	10,943,097	5,943,631	4,359,854	23,642,100	49,175,515
1923-24	4,509,242	10,775,081	6,263,175	4,778,878	22,805,700	49,132,076
1924-25	4,515,424	10,190,451	6,206,609	4,682,614	23,528,300	49,123,398
1925-26	4,583,588	10,217,179	5,824,662	4,656,769	23,841,200	49,123,398
United Provinces						
1921-22	9,302,536	9,919,808	10,450,378	2,616,541	35,810,916	68,100,179
1922-23	9,329,793	9,971,754	10,374,447	2,810,480	35,614,977	68,101,451
1923-24	9,325,251	9,985,530	10,411,570	2,734,886	35,649,188	68,106,425
1924-25	9,322,301	10,052,831	10,431,023	3,155,732	35,121,181	68,083,068
1925-26	9,264,216	10,063,305	10,497,481	3,388,563	34,800,050	68,013,615
Punjab						
1921-22	2,179,795	12,525,591	16,088,683	3,531,179	25,961,826	60,287,074
1922-23	2,190,462	12,528,090	15,888,731	2,725,366	26,960,655	60,293,304
1923-24	1,901,568	12,515,918	16,004,459	3,329,190	26,576,058	60,327,193
1924-25	2,165,509	12,550,342	15,441,817	3,169,395	26,939,673	60,266,736
1925-26	2,171,712	12,549,207	15,359,265	4,159,987	26,015,013	60,255,184
Burma						
1921-22	19,255,040	55,378,454	61,112,080	3,909,281	16,013,572	155,668,427
1922-23	19,397,729	54,823,034	61,332,720	3,784,549	16,314,635	155,652,667
1923-24	19,754,274	54,765,273	60,952,577	3,926,902	16,253,641	155,652,667
1924-25	19,678,514	54,794,895	60,391,737	3,741,071	17,046,450	155,652,667
1925-26	19,961,166	54,530,268	60,123,352	3,764,080	17,273,801	155,652,667

Column 2.—"Forests" mean "any land classed or administered as forest" under any legal enactment dealing with forest. Any cultivated areas existing within such forests may be excluded and entered in column 6 (net area sown). The forest areas do not agree in most cases with those stated in the reports on the administration of the Forest Department for various reasons the chief amongst which are these: (1) because the Forest Administration Reports and the statements of agricultural statistics relate in many cases to different periods, (2) because the administration reports relate exclusively to forests worked by the Forest Department, while the tables of agricultural statistics exhibit in addition forest areas administered by district officers, and (3) because, on the other hand, certain village lands worked and returned as forests by the Forest Department are not treated as forests in the returns of agricultural statistics and are therefore excluded from this column.

Column 3 includes all land absolutely barren, and also all land covered by buildings, water, roads, or otherwise appropriated to uses other than agriculture.

Column 4 includes groves not classed in the sown area. Areas under bamboos and thatching grass, when not forming parts of forest areas, are included in this column.

NOTE.—(1) The variations in the areas shown in different years under the same item in the same province do not necessarily represent an actual increase or decrease on the area in question. In many cases, a revised classification or the correction of a faulty estimate is responsible for the change.

(2) For detailed information, see notes in Appendix B.

Table II—*continued*

No. 10—CLASSIFICATION OF THE AREA (IN ACRES) OF EACH PROVINCE IN BRITISH INDIA—*continued*

Province	Forests	Not available for cultivation	Culturable waste other than fallow	Current fallows	Net area sown	Total
1	2	3	4	5	6	7
Bihar and Orissa						
1921-22	7,100,631	8,396,747	6,826,185	5,404,877	25,383,400	53,111,840
1922-23	7,102,589	8,394,768	6,896,384	5,078,999	25,639,100	53,111,840
1923-24	7,102,589	8,394,768	7,010,084	5,930,099	24,674,300	53,111,840
1924-25	7,459,309	7,860,950	6,974,372	5,519,110	25,268,600	53,082,341
1925-26	7,557,924	7,762,335	7,060,772	5,553,327	25,146,300	53,080,658
Central Provinces and Berar						
1921-22	16,641,769	4,911,472	14,920,589	4,112,063	23,588,198	64,174,091
1922-23	16,538,651	4,869,879	15,090,507	3,457,500	24,236,304	64,192,841
1923-24	16,449,303	4,841,622	15,013,289	3,427,978	24,382,894	64,115,086
1924-25	16,442,970	4,841,063	14,836,112	3,085,181	24,895,284	64,100,610
1925-26	16,416,804	4,816,316	14,724,474	3,266,520	24,870,181	64,094,295
Assam						
1921-22	3,573,514	5,510,500	13,729,940	3,001,936	5,701,903	31,517,793
1922-23	3,522,148	5,510,500	(*e*)16,574,263	(*e*)1,723,296	5,837,793	33,168,000
1923-24	3,658,601	5,510,500	16,388,612	1,743,003	5,867,284	33,168,000
1924-25	3,714,737	5,510,500	16,177,364	1,790,307	5,975,092	33,168,000
1925-26	3,747,246	5,510,500	15,864,153	1,884,958	5,828,473	33,167,990(*f*)
North-West Frontier Province						
1921-22	360,726	2,654,536	2,546,440	590,747	2,419,063	8,571,512
1922-23	360,138	2,641,487	2,700,196	473,271	2,340,325	8,515,417
1923-24	359,534	2,645,391	2,679,513	434,070	2,396,839	8,515,347
1924-25	359,031	2,640,297	2,687,791	588,786	2,239,254	8,515,159
1925-26	359,125	2,655,447	2,723,582	471,801	2,304,531	8,514,486
Ajmer-Merwara and Manpur Pargana						
1921-22	112,434	851,380	305,118	229,666	303,669	1,802,267
1922-23	112,422	851,942	311,328	208,037	318,538	1,802,267
1923-24	112,419	852,068	340,113	187,641	310,026	1,802,267
1924-25	112,411	852,067	325,517	155,339	356,933	1,802,267
1925-26	112,411	865,994	311,301	212,622	299,939	1,802,267
Coorg						
1921-22	357,185	334,045	11,690	169,035	140,305	1,012,260
1922-23	357,185	334,045	11,690	169,724	139,616	1,012,260
1923-24 (*a*)(*b*)(*c*)(*d*)	357,185	334,045	11,690	170,724	138,616	1,012,260
1924-25	357,185	334,045	11,690	173,318	136,022	1,012,260
1925-26	357,185	334,045	11,690	172,358	136,982	1,012,260
Delhi						
1921-22	...	70,843	64,702	12,053	220,094	367,692
1922-23	...	70,777	63,856	8,102	224,897	367,632
1923-24	...	71,241	63,397	8,169	225,296	368,103
1924-25	...	70,950	62,895	15,961	217,968	367,774
1925-26	...	71,458	62,374	24,330	210,187	368,349
Total						
1921-22	85,419,111	153,178,439	151,173,040	50,553,524	223,183,648	663,507,762
1922-23	85,591,925	152,015,021	154,429,158	47,079,673	224,945,489	664,061,266
1923-24	85,979,312	151,846,617	154,602,297	49,619,703	222,485,277	664,533,206
1924-25	86,514,012	150,971,049	152,893,343	47,178,964	226,980,248	664,537,616
1925-26	86,937,008	150,194,444	151,871,622	49,305,848	225,849,051	664,490,633(*f*)

See explanations given in the footnotes (page 16).

(*a*) Includes reserved and protected forests only. The management of the latter having been transferred to the revenue authorities, the figures shown in the Forest Administration Report represent the areas of reserved forests, which slightly differ from those adopted for this table because the periods embraced are different.

(*b*) Includes unculturable Government waste and unculturable *banés*.

(*c*) States the estimated area of culturable Government waste.

(*d*) Shows (1) the estimated area of culturable *banés*, and (2) the difference between the net area sown and the gross area of the actual holdings (exclusive of *banés*). It thus includes the unculturable lands within the actual holdings, the area of which cannot be ascertained.

(*e*) Difference due to revision (see footnote (*a*) on page 15).

(*f*) Includes 332,660 acres in the Balipara Frontier Tract for which details are not available.

Table III

No. 11—AREA (IN ACRES) IRRIGATED AND CROPS IRRIGATED

Province	Area irrigated from						Area		
	Government canals	Private canals	Tanks	Wells	Other sources	Total	Rice	Wheat	Barley
1	2	3	4	5	6	7	8	9	10
Madras									
1921-22	3,747,239	203,343	3,476,738	1,700,216	434,555	9,562,091	8,027,526	5,561	16
1922-23	3,537,128	234,984	3,564,413	1,776,674	396,010	9,509,239	7,996,639	5,668	14
1923-24	3,474,261	178,350	3,189,125	1,732,068	426,618	9,000,422	7,360,280	4,068	30
1924-25	3,529,461	247,099	3,285,737	1,572,207	478,010	9,112,514	7,570,493	3,792	17
1925-26	3,616,988	244,983	3,295,175	1,491,235	600,565	9,248,946	8,061,301	4,537	90
Bombay									
1921-22	3,021,512	55,714	107,073	588,334	191,200	3,963,833	1,219,151	485,267	30,220
1922-23	3,204,767	57,231	96,381	567,806	158,869	4,085,054	1,362,643	556,567	26,872
1923-24	3,116,048	63,161	87,831	587,379	153,677	4,008,096	1,319,518	452,044	25,190
1924-25	3,334,113	94,842	124,756	556,426	169,498	4,279,635	1,351,697	487,162	22,968
1925-26	3,081,324	66,994	136,503	573,204	153,906	4,011,931	1,400,018	371,740	21,332
Bengal									
1921-22	179,566	96,232	827,510	10,421	650,653	1,764,382	1,530,761	13,872	10,917
1922-23	187,865	113,707	755,104	11,355	702,459	1,770,490	1,768,395	30,920	2,040
1923-24	155,645	110,815	598,703	24,973	536,347	1,426,483	1,232,633	15,429	2,567
1924-25	150,607	118,570	419,231	24,725	419,982	1,133,115	926,186	12,908	2,111
1925-26	142,495	187,246	474,748	88,915	474,704	1,368,108	1,173,433	15,275	3,234
United Provinces									
1921-22	2,240,216	16,317	60,911	5,261,485	2,289,580	9,868,509	349,467	3,612,712	2,142,248
1922-23	2,260,272	38,236	64,791	4,888,920	2,631,595	9,883,814	311,446	3,464,234	1,975,487
1923-24	1,612,589	23,276	63,376	4,252,443	2,030,474	7,982,158	348,218	2,347,016	1,606,129
1924-25	1,878,948	21,716	66,498	4,308,915	2,219,184	8,495,261	292,589	2,919,122	1,700,331
1925-26	2,281,399	26,949	67,679	4,973,016	2,415,868	9,764,911	380,897	3,539,547	2,029,453
Punjab									
1921-22	8,997,363	546,654	15,207	3,587,018	146,969	13,293,211	625,476	4,905,324	394,782
1922-23	9,621,730	543,197	14,330	3,215,987	115,707	13,510,951	735,855	5,049,410	327,526
1923-24	9,293,959	439,617	12,248	3,213,760	110,687	13,070,271	691,176	5,005,208	305,627
1924-25	9,271,785	494,475	13,299	3,192,323	111,030	13,082,912	591,620	4,728,154	246,426
1925-26	9,499,141	471,674	20,293	3,714,940	113,233	13,819,281	742,459	5,099,725	301,058
Burma									
1921-22	583,030	265,776	154,708	19,944	291,672	1,315,130	1,262,877	1,239	...
1922-23	588,801	279,845	203,114	15,603	288,477	1,375,840	1,338,069	1,343	...
1923-24	615,453	280,510	227,022	17,650	300,242	1,440,877	1,398,359	108	...
1924-25	610,157	307,114	210,398	20,050	302,102	1,449,821	1,398,934	179	...
1925-26	637,034	278,894	181,482	19,155	310,562	1,427,127	1,373,472	379	...
Bihar and Orissa									
1921-22	992,277	875,168	1,711,485	643,153	1,306,336	5,528,419	3,700,764	299,551	79,620
1922-23	906,592	878,629	1,702,982	639,220	1,172,446	5,299,869	3,616,306	298,892	117,937
1923-24	970,053	954,211	1,704,981	639,299	1,167,722	5,436,266	3,551,264	309,650	87,340
1924-25	829,406	910,147	1,809,579	627,469	1,103,325	5,279,926	3,592,644	260,634	94,995
1925-26	872,010	870,635	1,615,388	590,036	1,275,379	5,223,448	3,534,949	249,498	105,227

Columns 2 to 7 state the area actually irrigated during the year, areas sown more than once being counted once only.

NOTE.—For detailed information, see notes in Appendix B.

IN EACH PROVINCE IN BRITISH INDIA.

OF CROPS IRRIGATED

Jowar	Bajra	Maize	Other cereals and pulses	Sugarcane	Other food crops	Cotton	Other non-food crops	Total	Province
11	12	13	14	15	16	17	18	19	20
									Madras
600,505	303,912	3,657	1,443,381	107,121	271,246	132,158	522,959	11,418,042	1921-22
622,638	309,920	4,197	1,390,389	123,505	294,686	170,882	488,680	11,407,218	1922-23
689,376	294,272	7,360	1,440,508	103,183	321,921	233,464	579,425	11,033,887	1923-24
560,154	338,219	3,458	1,325,681	108,711	288,285	275,274	493,738	10,955,822	1924-25
486,599	309,332	4,307	1,243,782	108,936	282,163	220,966	501,442	11,223,455	1925-26
									Bombay
605,649	683,497	40,002	333,556	56,929	198,836	143,147	464,932	4,261,186	1921-22
643,342	588,599	32,819	309,931	63,495	192,977	273,140	373,951	4,384,336	1922-23
590,047	559,805	33,142	371,360	73,379	171,757	357,931	377,448	4,331,621	1923-24
553,734	476,764	30,051	651,000	61,576	180,479	417,995	430,193	4,663,619	1924-25
643,929	517,640	25,987	259,231	67,262	208,554	390,543	320,446	4,226,682	1925-26
									Bengal
110	710	11,687	147,032	61,505	118,166	1,040	98,252	1,994,052	1921-22
100	100	4,818	97,505	61,641	159,865	700	115,100	2,241,184	1922-23
130	65	4,014	68,975	30,618	116,361	664	97,867	1,569,323	1923-24
200	70	3,380	81,904	25,559	114,415	535	76,085	1,243,353	1924-25
10	10	2,823	99,452	27,404	123,342	550	54,285	1,499,818	1925-26
									United Provinces
28,474	3,917	73,602	2,342,535	853,065	252,367	200,201	410,887	10,365,376	1921-22
24,343	2,711	89,017	2,554,827	997,324	273,213	193,323	388,545	10,310,360	1922-23
35,120	7,126	156,064	1,843,038	1,112,704	284,051	236,673	349,709	* 8,361,748	1923-24
21,961	1,506	44,137	1,989,686	883,206	287,346	335,563	351,921	8,863,268	1924-25
21,158	2,237	50,928	2,343,234	985,248	297,744	289,360	332,659	10,308,365	1925-26
									Punjab
266,323	416,527	517,980	1,470,433	325,560	239,112	1,053,777	3,391,690	13,606,984	1921-22
207,402	387,213	513,317	1,439,350	436,342	228,467	1,152,806	3,322,541	13,800,229	1922-23
190,670	305,503	451,658	1,193,271	403,767	226,694	1,542,409	3,036,576	13,352,559	1923-24
218,461	288,898	378,659	1,125,125	310,230	232,385	2,059,044	3,195,462	13,374,464	1924-25
167,139	258,087	378,984	1,097,608	302,179	233,027	2,421,080	3,086,661	14,088,007	1925-26
									Burma
...	...	...	5,904	6,063	66,717	...	3,926	1,346,726	1921-22
...	...	...	3,708	2,311	48,912	...	16,899	1,411,242	1922-23
...	...	...	3,497	1,824	55,591	...	18,436	1,477,815	1923-24
241	...	59	9,427	1,336	55,276	40	18,002	1,483,494	1924-25
182	...	74	4,530	1,745	63,364	37	17,873	1,461,656	1925-26
									Bihar and Orissa
1,001	957	61,676	967,682	150,516	156,978	1,509	119,858	5,540,112	1921-22
11,900	806	108,627	732,421	155,086	142,538	2,580	112,776	5,299,869	1922-23
500	555	59,455	998,025	144,915	148,841	3,203	136,849	5,440,597	1923-24
3,060	655	72,689	918,476	115,304	184,530	1,886	120,404	5,365,275	1924-25
3,050	555	82,122	848,948	157,148	184,438	1,804	116,542	5,284,281	1925-26

Columns 8 to 19 state the gross area of irrigated crops, areas sown more than once being counted as separate areas for each crop. The excess in some cases of the total area of crops irrigated (column 19) over the total area irrigated (column 7) is thus due to the inclusion in column 19 of the area irrigated at both harvests.

* Includes 35,900 acres in Naini Tal, Almora, and Garhwal for which details are not available.

Table III—*continued*

No. 11—AREA (IN ACRES) IRRIGATED AND CROPS IRRIGATED

Province	Area irrigated from						Area		
	Government canals	Private canals	Tanks	Wells	Other sources	Total	Rice	Wheat	Barley
1	2	3	4	5	6	7	8	9	10
Central Provinces and Berar									
1921-22	330,824	2,102	609,977	147,858	42,232	1,132,993	948,994	69,137	2,725
1922-23	336,896	2,347	571,933	106,307	41,373	1,058,856	921,753	39,660	2,855
1923-24	(a)	933,430	(a)	124,974	43,238	1,101,642	944,716	55,012	2,100
1924-25	(a)	859,013	(a)	103,632	53,041	1,015,686	886,248	36,460	1,658
1925-26	(a)	1,084,041	(a)	100,915	51,816	1,236,772	1,109,308	30,495	1,788
Assam									
1921-22	120	194,441	...	...	42,250	236,811	229,105	20	...
1922-23	120	180,663	650	...	100,967	282,400	272,453	20	
1923-24	120	193,845	650	...	238,585	433,200	423,253	...	
1924-25	120	194,161	690	...	239,100	434,071	424,084	...	
1925-26	120	193,907	710	...	239,190	433,927	423,900	...	
North-West Frontier Province									
1921-22	355,968	423,006	...	68,176	112,335	959,485	24,083	332,811	102,231
1922-23	381,176	402,873	...	131,692	47,104	962,845	23,552	378,884	91,410
1923-24	359,419	400,419	...	81,445	40,921	882,204	25,507	339,063	53,516
1924-25	359,020	392,446	...	79,713	41,093	872,272	28,183	319,125	55,266
1925-26	368,058	401,679	...	85,381	41,763	896,881	25,822	331,907	66,344
Ajmer-Merwara and Manpur Pargana									
1921-22	...	...	33,571	85,310	7	118,888	69	11,587	42,651
1922-23	...	...	17,110	70,472	...	87,582	72	9,140	30,368
1923-24	...	...	30,202	67,673	3	97,878	45	8,820	27,582
1924-25	...	...	36,358	74,059	...	110,417	125	12,569	37,995
1925-26	...	...	15,709	63,748	...	79,457	17	6,283	24,546
Coorg									
1921-22	2,565	...	1,345	...	...	3,910	3,910	...	...
1922-23	2,565	...	1,447	...	...	4,012	4,012		
1923-24	2,594	...	1,421	...	...	(b) 4,015	4,015		
1924-25	2,541	...	1,367	...	...	3,908	3,908		
1925-26	2,488	...	1,389	...	...	3,877	3,877		
Delhi									
1921-22	26,348	...	544	15,125	...	42,017	51	17,922	3,422
1922-23	28,263	...	659	14,830	...	45,752	36	18,755	3,052
1923-24	24,738	...	208	16,168	...	41,114	19	15,171	3,752
1924-25	18,438	...	510	10,405	...	29,353	23	9,719	1,611
1925-26	30,861	...	542	19,712	...	51,115	20	23,272	5,337
Total									
1921-22	20,477,028	2,678,753	6,999,069	12,127,040	5,507,789	47,789,679	17,922,234	9,755,004	2,808,832
1922-23	21,056,175	2,731,712	6,992,944	11,438,866	5,655,007	47,874,704	18,311,231	9,853,483	2,577,561
1923-24	19,624,879	3,577,634	5,915,767	10,757,832	5,048,514	44,924,626	17,299,003	8,551,589	2,113,833
1924-25	19,984,596	3,639,583	5,968,423	10,569,924	5,136,365	45,298,891	17,066,734	8,789,824	2,163,376
1925-26	20,531,918	3,827,002	5,809,618	11,720,257	5,676,986	47,565,781	18,229,473	9,672,658	2,558,409

See explanation given in the footnote (page 18).
(a) Included under Private "canals".
(b) Figures of land partly irrigated from springs and mountain streams are not available.

IN EACH PROVINCE IN BRITISH INDIA—*continued.*

OF CROPS IRRIGATED									
Jowar	Bajra	Maize	Other cereals and pulses	Sugarcane	Other food crops	Cotton	Other non-food crops	Total	Province
11	12	13	14	15	16	17	18	19	20
									Central Provinces and Berar
1,079	5	190	6,947	15,976	81,991	174	5,830	1,133,048	1921-22
95	2	80	2,763	18,005	68,390	334	6,283	1,060,220	1922-23
441	3	175	4,787	20,234	70,454	1,195	4,322	1,103,439	1923-24
19	...	45	2,483	20,196	62,870	254	5,453	1,015,686	1924-25
161	...	14	2,069	21,216	65,264	623	5,896	1,236,834	1925-26
									Assam
...	...	...	1,704	...	4,177	...	1,805	236,811	1921-22
			1,825		6,894		1,208	282,400	1922-23
			1,845		6,894		1,208	433,200	1923-24
			1,845		6,934		1,208	434,071	1924-25
			1,845		6,974		1,208	433,927	1925-26
									North-West Frontier Province
26,627	15,307	253,530	26,019	34,425	27,369	12,740	108,359	963,501	1921-22
18,331	7,840	244,557	30,818	39,184	29,179	11,018	91,686	966,459	1922-23
19,983	7,205	231,024	20,686	42,845	27,881	14,784	104,314	886,808	1923-24
18,876	7,143	224,259	16,789	40,984	23,627	27,785	113,684	875,721	1924-25
18,743	6,100	228,086	19,108	48,071	28,413	24,409	104,628	901,631	1925-26
									Ajmer-Merwara and Manpur Pargana
1,123	475	38,142	10,436	212	7,157	23,077	2,118	137,047	1921-22
929	305	21,704	4,135	232	6,261	18,246	875	92,267	1922-23
751	164	28,286	12,601	81	10,137	22,545	877	111,889	1923-24
772	20	10,845	21,586	85	8,703	21,994	6,170	120,864	1924-25
165	229	17,599	10,017	17	5,916	23,959	4,173	92,919	1925-26
									Coorg
...	...	...	...	...	...	...	...	3,910	1921-22
								4,012	1922-23
								4,015	1923-24
								3,908	1924-25
								3,877	1925-26
									Delhi
534	138	276	887	6,438	4,280	610	7,459	42,017	1921-22
164	48	268	1,298	7,737	4,370	561	7,463	43,752	1922-23
227	74	363	2,942	7,784	4,258	721	5,803	41,114	1923-24
671	59	67	389	4,819	4,794	1,950	5,251	29,353	1924-25
465	132	254	3,992	5,232	5,603	2,574	4,234	51,115	1925-26
									Total
1,531,425	1,425,445	1,000,742	6,756,516	1,617,810	1,428,396	1,568,433	5,138,075	50,988,812	1921-22
1,529,244	1,297,544	1,019,404	6,568,970	1,904,862	1,455,752	1,823,590	4,926,007	51,303,548	1922-23
1,527,245	1,174,772	971,541	5,961,535	1,941,334	1,444,840	2,413,589	4,712,834	48,148,015	1923-24
1,368,149	1,113,334	767,649	6,144,391	1,570,006	1,449,644	3,142,320	4,817,571	48,428,898	1924-25
1,341,599	1,094,322	791,178	5,933,816	1,724,458	1,504,802	3,375,905	4,550,047	50,812,567	1925-26

See explanation given in the footnote (page 19).

LIBRARY

Table IV

No. 12—AREA (IN ACRES) UNDER CROPS, AND SPECIFICATION OF CROPS

Province	Food-grains										Oil	
	Rice	Wheat	Barley	Cholum or jowar (millet)	Cumbu or bajra (millet)	Ragi or marua	Maize	Gram (pulse)	Other food grains, including pulses	Total	Linseed	Sesamum (Til or jinjili)
1	2	3	4	5	6	7	8	9	10	11	12	13
Madras												
1921-22 . .	11,279,503	23,274	2,539	5,572,510	3,197,487	2,493,421	104,041	112,017	6,737,724	29,522,516	7,252	778,447
1922-23 . .	11,285,924	30,127	3,331	5,255,463	3,077,568	2,582,618	127,147	126,804	6,454,897	28,943,879	6,505	732,631
1923-24 . .	10,517,532	18,577	3,274	4,647,085	2,645,076	2,592,199	138,576	105,943	6,642,411	27,311,673	4,793	695,758
1924-25 . .	10,870,240	19,257	3,031	4,943,887	3,046,727	2,440,889	147,540	109,092	6,789,975	28,370,638	4,648	788,641
1925-26 . .	11,322,646	24,122	3,573	4,546,216	3,074,173	2,330,782	137,564	118,629	6,881,977	28,439,682	12,279	790,670
Bombay												
1921-22 . .	3,000,148	1,933,222	43,302	8,615,032	6,113,092	628,255	212,373	662,669	2,775,232	23,983,325	112,822	259,278
1922-23 . .	3,058,388	2,028,426	42,269	8,720,166	4,943,720	635,269	212,104	787,986	2,744,816	23,173,244	148,073	224,183
1923-24 . .	3,001,765	1,563,155	33,745	7,902,019	5,362,607	604,124	207,937	624,642	2,816,260	22,116,254	112,317	231,381
1924-25 . .	3,062,577	1,958,484	35,967	9,197,165	4,105,018	634,761	198,471	741,479	2,559,046	22,492,968	132,249	220,360
1925-26 . .	3,109,540	1,500,789	27,503	8,315,203	4,651,292	571,714	203,558	586,173	2,529,560	21,495,332	120,935	226,594
Bengal												
1921-22 . .	21,832,300	124,100	83,400	3,800	2,900	5,500	90,400	141,600	1,058,100	23,342,100	132,900	207,700
1922-23 . .	21,773,300	124,800	83,500	4,400	2,700	5,600	78,400	140,600	1,036,000	23,249,300	126,700	156,100
1923-24 . .	20,346,300	120,400	81,700	5,000	2,500	5,300	81,900	130,400	964,700	21,738,200	122,000	157,500
1924-25 . .	20,868,700	126,400	78,900	4,700	2,300	5,100	78,700	130,200	908,700	22,203,700	120,800	158,800
1925-26 . .	21,133,400	130,500	86,400	4,900	2,100	9,100	78,300	135,600	933,900	22,514,200	133,700	152,900
United Provinces												
1921-22 . .	6,847,401	6,873,462	4,356,050	2,683,556	2,662,093	192,003	2,077,925	6,058,194	6,986,351	38,737,035	282,906	250,299
1922-23 . .	7,016,142	7,056,676	4,338,427	2,270,313	2,346,585	168,042	1,876,019	7,121,417	6,665,097	38,858,718	281,711	197,960
1923-24 . .	7,014,686	7,246,242	4,277,650	2,478,659	2,332,540	173,335	1,838,224	6,355,575	6,784,890	38,501,801	340,160	201,580
1924-25 . .	7,105,417	7,466,213	4,330,045	2,047,271	1,789,304	156,349	1,553,699	6,816,670	6,418,104	37,683,072	433,466	275,157
1925-26 . .	7,450,302	6,947,412	4,110,971	1,989,655	1,574,128	158,748	1,615,512	6,641,267	6,263,052	36,751,047	381,217	254,748
Punjab												
1921-22 . .	821,185	8,788,992	1,111,950	1,213,704	3,322,587	26,756	1,112,169	5,147,160	1,591,438	23,135,941	37,147	156,068
1922-23 . .	928,736	9,620,291	1,172,880	951,439	3,118,881	27,867	1,123,167	5,427,576	1,367,015	23,737,852	31,859	156,325
1923-24 . .	885,183	9,671,513	1,245,858	985,417	2,850,028	19,935	1,050,284	4,201,630	1,436,263	22,346,111	29,588	116,450
1924-25 . .	779,627	9,657,021	935,938	1,053,963	2,584,672	16,245	921,834	5,696,752	1,339,900	22,985,932	31,107	109,242
1925-26 . .	968,026	9,481,990	804,342	923,144	2,563,225	17,462	931,014	3,709,597	1,431,093	20,829,893	29,438	124,661
Burma												
1921-22 . .	11,001,367	69,195	...	865,088	...	...	233,405	164,371	276,838	12,610,264	419	1,053,674
1922-23 . .	11,287,873	84,652	...	893,194	...	...	216,452	207,058	257,901	12,947,130	479	885,443
1923-24 . .	11,561,731	52,321	...	782,024	...	...	188,412	111,997	232,084	12,928,569	515	1,035,355
1924-25 .	12,112,236	62,691	...	780,570	...	...	212,616	134,675	348,084	13,650,932	531	1,065,843
1925-26 .	12,236,919	69,202	...	725,789	...	...	221,383	163,166	317,602	13,734,061	16	1,152,862
Bihar and Orissa												
1921-22 . .	15,220,400	1,133,800	1,372,900	84,000	70,000	837,700	1,800,300	1,481,200	5,151,500	27,151,800	701,100	189,900
1922-23 . .	15,250,100	1,265,900	1,406,100	74,500	53,900	820,500	1,639,400	1,541,500	5,213,800	27,365,700	745,800	187,700
1923-24 . .	13,996,800	1,226,100	1,290,800	79,300	68,500	807,100	1,679,800	1,426,800	5,043,400	25,618,600	724,100	193,300
1924-25 . .	14,542,000	1,173,100	1,330,400	86,400	68,400	708,700	1,593,800	1,436,500	5,344,700	26,284,000	731,000	217,700
1925-26 . .	14,113,400	1,161,700	1,322,300	99,400	66,600	779,900	1,676,000	1,412,100	5,434,800	26,066,200	686,700	218,100
Central Provinces and Berar												
1921-22 . .	5,071,348	2,447,670	11,638	4,983,413	174,254	23,128	162,084	898,727	4,723,060	18,495,322	767,238	776,956
1922-23 . .	5,143,582	3,007,323	17,514	4,526,507	146,071	18,085	160,014	1,103,725	4,841,273	18,964,094	1,019,496	576,861
1923-24 . .	5,170,283	3,276,713	16,127	4,081,732	151,389	14,414	154,597	1,188,451	4,777,305	18,831,011	1,299,528	561,926
1924-25 . .	5,171,308	3,306,388	22,296	4,167,349	136,644	14,369	145,572	1,120,217	4,846,470	18,930,613	1,093,376	643,776
1925-26 . .	5,197,868	3,524,207	16,642	3,837,993	113,766	9,841	138,953	1,277,394	4,600,522	18,717,186	1,147,600	433,054

Note.—(*i*) This table shows the areas actually sown, whether the crop comes to maturity or not, except in cases where fields, owing to the failure of the first sowings, have been devoted to other crops: in such cases the area first sown is omitted. In cases where two or more crops are grown together, an estimate is made of the area covered by each and the areas so estimated are separately returned. The estimate is made by the village accountant, or is subsequently determined on formulæ prescribed by the provincial authorities.

(*ii*) The variations in the areas shown in different years under the same crop in the same tract do not in all cases represent an actual increase or decrease in the area under that crop. In certain cases a revised classification or the correction of a faulty estimate is responsible for the change.

(*iii*) For detiled information, see notes in Appendix B.

Column 10 (other food-grains including pulses).—Arhar (pigeon pea), barbati, lobia or chowli (asparagus), mung (green gram), kulth (horse gram), urad black gram), fielde gram, cheik (job's tear), lentils, chenna (common millet), kangni (Italian millet), kodo or varagu, kutki (little illet), kuhudi, peas, pigeon or bottle grass, swank or skama, chickling vetch, buck wheat, wadalu or barth.

IN EACH PROVINCE IN BRITISH INDIA.

SEEDS						Condiments and spices	SUGAR		FIBRES				PROVINCE
Rape and mustard	Groundnut	Coconut	Castor	Others	Total		Sugarcane	Others	Cotton	Jute	Others	Total	
14	15	16	17	18	19	20	21	22	23	24	25	26	27
													Madras
39,887	1,459,122	559,404	380,629	147,850	3,372,591	703,074	119,313	76,408	1,782,981	...	144,724	1,927,705	1921-22
40,992	1,754,334	543,263	327,131	152,092	3,556,948	744,706	131,095	80,300	2,322,928	..	162,203	2,485,131	1922-23
43,576	1,807,353	546,960	339,020	139,909	3,577,369	714,782	121,298	81,207	2,627,890	...	173,600	2,801,490	1923-24
15,743	1,804,119	525,445	358,685	145,347	3,742,628	663,269	110,360	87,148	2,865,631	...	203,470	3,069,101	1924-25
12,171	2,598,609	555,465	377,863	148,412	4,495,469	666,831	112,821	84,891	2,887,443	..	244,242	3,131,685	1925-26
													Bombay
337,485	272,847	38,049	73,992	183,554	1,278,027	194,414	57,220	3,964	2,976,560	...	104,426	3,080,986	1921-22
266,108	329,679	50,676	63,843	188,824	1,270,886	198,934	63,896	3,837	3,977,158	..	107,819	4,084,977	1922-23
219,047	359,404	50,689	60,314	176,234	1,209,386	186,924	73,049	3,741	4,888,991	...	120,868	5,009,859	1923-24
367,944	344,404	38,006	56,550	268,146	1,367,659	171,974	62,538	3,222	5,316,805	..	162,445	5,479,250	1924-25
147,338	595,588	45,239	77,201	224,856	1,437,731	178,552	68,426	3,401	5,474,030	...	105,251	5,579,281	1925-26
													Bengal
895,200	300	700	...	30,200	1,267,000	160,800	220,900	55,700	48,300	1,316,600	79,400	1,443,700	1921-22
752,700	500	600	...	24,900	1,061,500	174,800	200,600	61,000	54,500	1,196,500	77,800	1,328,800	1922-23
732,700	...	600	...	27,200	1,040,000	161,600	207,900	57,600	55,000	1,986,100	76,900	2,118,000	1923-24
736,700	400	600	...	26,100	1,043,400	151,900	206,200	55,200	58,700	2,357,600	75,300	2,491,600	1924-25
731,200	400	600	...	34,200	1,053,000	151,200	215,000	56,800	59,600	2,523,700	74,800	2,658,100	1925-26
													United Provinces
158,056	7,583	...	3,734	15,701	718,285	88,222	1,152,255	...	807,543	..	164,797	972,340	1921-22
121,294	6,729	...	3,567	14,766	626,027	113,737	1,349,188	...	645,938	...	124,610	770,548	1922-23
167,981	6,322	...	7,180	28,033	751,256	162,525	1,543,902	...	638,698	..	151,957	790,655	1923-24
145,699	13,018	...	14,977	18,967	901,284	143,324	1,291,097	...	1,034,627	...	177,430	1,212,057	1924-25
146,641	14,410	...	16,503	21,238	834,857	98,671	1,418,964	...	990,099	...	245,311	1,235,410	1925-26
													Punjab
1,464,024	...	...	430	7,151	1,664,826	25,142	373,371	...	1,148,845	...	47,917	1,196,762	1921-22
1,286,029	...	...	162	3,992	1,477,667	29,958	496,595	...	1,273,051	...	48,911	1,321,962	1922-23
1,141,299	...	...	197	13,263	1,300,797	42,937	483,161	...	1,749,328	...	44,471	1,793,799	1923-24
1,268,903	...	...	119	27,370	1,436,741	41,102	395,632	...	2,326,335	...	44,466	2,370,801	1924-25
751,585	...	...	104	7,044	912,832	33,873	389,927	...	2,701,836	...	51,790	2,753,626	1925-26
													Burma
3,295	305,789	11,674	...	7,560	1,382,411	80,836	35,032	22,468	325,291	...	1,270	326,561	1921-22
2,504	332,477	12,611	304	7,525	1,241,343	112,718	31,542	21,522	283,631	...	1,963	285,594	1922-23
3,487	390,129	11,820	308	7,500	1,449,114	106,417	28,483	21,609	300,790	...	1,921	302,711	1923-24
3,875	461,856	11,350	300	7,540	1,551,295	99,730	23,462	22,048	351,632	...	2,075	353,707	1924-25
4,540	498,587	11,040	2	7,500	1,674,547	90,723	23,276	21,587	464,168	...	2,599	466,767	1925-26
													Bihar and Orissa
787,100	200	28,500	34,800	275,900	2,017,500	64,500	305,900	200	78,700	108,700	39,600	227,000	1921-22
817,700	200	28,500	37,200	299,100	2,116,200	64,600	305,500	200	79,900	160,000	33,200	273,100	1922-23
804,700	200	28,500	36,100	278,700	2,065,600	55,800	307,300	200	80,900	223,200	29,500	333,600	1923-24
821,400	200	28,500	36,100	297,300	2,132,200	59,100	286,600	200	83,500	246,200	21,400	351,100	1924-25
753,600	200	28,500	44,400	304,900	2,035,800	56,500	290,200	200	84,000	263,200	25,500	372,700	1925-26
													Central Provinces and Berar
40,229	15,352	...	41,522	294,281	1,935,578	83,692	17,252	...	4,414,148	..	99,906	4,514,054	1921-22
55,388	18,024	...	45,081	325,814	2,040,664	84,473	19,278	...	4,856,871	...	99,226	4,956,097	1922-23
61,470	22,934	..	39,966	337,608	2,323,432	85,837	21,963	...	4,932,877	...	102,434	5,035,311	1923-24
65,613	30,466	...	51,590	396,025	2,280,846	90,999	21,920	...	5,247,439	...	138,767	5,386,206	1924-25
61,261	59,686	...	58,305	395,487	2,155,393	84,841	22,942	...	5,385,087	...	158,719	5,543,816	1925-26

Column 18 (*other oilseeds*).—Dill or sowa, mast wood, neerali, niger seed, sunflower, unda.

Column 20 (*condiments and spices*).—Ajmud or randhuni, ajwan (bishop's weed), amada, anise-seed, caraway, cardamom, cinnamon, chillies, cloves, coriander, cumin, fennel, fenugreek, garlic, ginger, karuvapilai, marjoram, mint, nutmeg, onion, pepper, sage, tamarind, tejpat, turmeric.

Column 22 (*other sugar*).—Date palm, palmyra palm.

Column 25 (*other fibres*).—Agave, sunn hemp, Deccan hemp, sisal hemp, kapok, korai or Indian matting sedge, rhea, sabai grass, swallow-wort.

[*Continued on page 26.*

Table IV—*continued*

No. 12—AREA (IN ACRES) UNDER CROPS, AND SPECIFICATION OF CROPS,

Province	Food-grains										Oil
	Rice	Wheat	Barley	Cholum or jowar (millet)	Cumbu or bajra (millet)	Ragi or marua	Maize	Gram (pulse)	Other food grains, including pulses *	Total	Linseed
1	2	3	4	5	6	7	8	9	10	11	12
Assam											
1921-22 .	4,516,982	...	...	...	...	...	947	...	181,259	4,699,188	11,490
1922-23 .	4,624,064	...	...	...	...	...	...	...	183,033	4,807,097	11,488
1923-24 .	4,596,197	...	...	...	...	...	...	...	(a) 184,427	4,780,624	11,389
1924-25 .	4,683,317	...	...	...	...	...	...	...	180,939	4,864,256	11,370
1925-26 .	4,530,440	...	...	...	...	...	...	...	177,159	4,707,599	11,413
North-West Frontier Province											
1921-22 .	24,106	937,940	297,911	107,554	262,295	...	462,368	269,114	83,933	2,445,221	9
1922-23 .	23,785	1,122,913	270,195	60,345	142,548	...	449,908	230,678	71,011	2,361,383	54
1923-24 .	25,528	1,054,637	158,196	76,578	180,219	...	438,424	228,385	78,757	2,240,724	23
1924-25 .	28,213	998,349	151,370	78,411	152,168	...	428,518	226,551	80,490	2,144,070	11
1925-26 .	25,836	1,081,228	181,718	81,357	156,068	...	435,093	227,515	98,180	2,286,995	11
Ajmer-Merwara and Manpur Pargana											
1921-22 .	476	20,000	57,093	54,340	30,980	41	76,100	17,987	39,220	296,237	575
1922-23 .	386	17,263	48,677	53,001	28,691	78	69,812	14,526	40,341	272,775	484
1923-24 .	436	13,715	46,699	67,729	30,674	125	61,358	10,463	35,460	266,659	707
1924-25 .	392	20,233	65,157	70,657	30,498	162	65,142	41,824	58,923	352,988	915
1925-26	287	8,199	36,155	63,340	27,010	343	65,024	7,319	31,465	239,142	769
Coorg											
1921-22 .	84,587	...	...	3	...	4,250	...	222	2,235	91,297	...
1922-23 .	84,602	...	...	...	...	3,896	...	241	1,090	89,829	...
1923-24 .	84,238	...	...	...	...	3,905	...	41	1,075	89,259	...
1924-25 .	82,188	...	...	...	...	3,518	...	143	1,114	86,963	...
1925-26 .	82,867	...	...	...	...	3,507	...	129	1,167	87,670	...
Delhi											
1921-22 .	67	51,904	19,646	31,263	65,141	13	2,593	101,594	8,341	280,562	...
1922-23 .	44	49,308	18,227	25,610	63,005	85	2,230	84,825	13,003	256,337	...
1923-24 .	32	51,274	27,095	32,629	51,137	5	2,181	53,585	12,739	230,677	...
1924-25 .	24	59,931	16,688	40,000	49,689	...	2,072	97,734	11,348	277,486	...
1925-26 .	27	49,708	20,468	29,757	41,019	...	1,696	46,305	11,087	200,067	...
Total											
1921-22 .	79,699,870	22,403,559	7,356,429	24,214,263	15,900,829	4,211,067	6,334,705	15,054,855	29,615,231	204,790,808	2,053,858
1922-23 .	80,576,926	24,407,679	7,401,220	22,834,938	13,923,669	4,262,040	5,954,653	16,776,936	28,889,277	205,027,338	2,372,649
1923-24 .	77,200,711	24,294,647	7,181,144	21,138,172	13,674,670	4,220,442	5,841,693	14,437,912	29,010,771	197,000,162	2,645,120
1924-25 .	79,306,299	24,848,067	6,969,792	22,470,373	11,965,420	3,980,093	5,347,964	16,551,817	28,887,793	200,327,618	2,559,473
1925-26 .	80,171,558	23,979,057	6,610,072	20,616,754	12,269,381	3,881,397	5,504,097	14,325,194	28,711,564	196,069,074	2,524,078

* See explanations given in the footnotes (page 22).
(a) Includes gram.

IN EACH PROVINCE IN BRITISH INDIA—*continued*

SEEDS							Condiments and spices	SUGAR		FIBRES				PROVINCE
Sesamum (Til or jinjili)	Rape and mustard	Groundnut	Coconut	Castor	Others	Total		Sugarcane	Others*	Cotton	Jute	Others*	Total	
13	14	15	16	17	18	19	20	21	22	23	24	25	26	27
														Assam
15,048	307,509	...	...	5,298	...	339,345	...	40,972	...	39,659	80,827	...	120,486	1921-22
17,774	315,002	...	...	5,100	...	349,364	...	42,472	...	40,211	89,927	...	130,138	1922-23
18,533	319,480	...	...	4,874	...	384,276	...	41,972	...	39,299	119,932	...	159,231	1923-24
19,847	354,124	...	...	5,062	...	390,403	...	42,395	...	39,377	134,131	...	173,508	1924-25
20,405	358,268	...	...	4,834	...	394,920	...	40,636	...	47,303	136,508	...	183,811	1925-26
														N.-W. Frontier Province
3,757	193,375	...	...	...	411	197,552	864	34,439	...	15,312	...	410	15,722	1921-22
3,575	144,533	...	...	2	13	148,177	1,478	39,242	...	15,108	...	595	15,703	1922-23
3,071	114,884	...	...	...	252	118,230	1,388	42,874	...	23,440	...	581	24,021	1923-24
2,114	134,833	...	...	...	37	136,995	1,377	41,067	...	38,699	...	3,234	41,933	1924-25
4,085	118,059	...	...	...	2,518	124,673	1,801	48,124	...	32,416	...	667	33,083	1925-26
														Ajmer-Merwara and Manpur Pargana
15,736	396	...	...	...	178	16,885	3,641	222	...	26,503	...	121	26,624	1921-22
16,429	677	...	...	...	328	17,918	3,489	237	...	36,436	...	207	36,643	1922-23
20,272	149	...	...	...	346	21,474	2,851	229	...	41,325	...	114	41,439	1923-24
23,681	802	...	...	...	196	25,594	3,943	194	...	47,126	...	107	47,233	1924-25
31,554	366	...	...	...	49	32,738	1,817	369	...	54,271	...	81	54,352	1925-26
														Coorg
150	21	...	...	...	13	184	4,325	50	...	5	...	344	349	1921-22
410	12	...	...	...	15	437	3,770	39	...	4	...	344	348	1922-23
46	10	...	...	...	14	70	3,387	33	...	5	...	352	357	1923-24
158	8	...	...	...	3	169	3,760	58	...	2	...	352	354	1924-25
125	6	...	...	...	...	131	3,562	32	...	1	...	464	465	1925-26
														Delhi
54	6,245	...	...	...	94	6,393	849	6,510	...	1,548	...	606	2,154	1921-22
51	6,247	...	...	...	128	6,426	1,116	8,948	...	2,084	...	767	2,851	1922-23
77	13,257	...	...	...	178	13,512	1,298	8,190	...	2,904	...	734	3,638	1923-24
98	4,391	...	...	...	116	4,605	1,509	5,329	...	4,376	...	584	4,960	1924-25
181	4,513	...	...	...	34	4,728	1,157	7,766	...	5,935	...	603	6,538	1925-26
														Total
3,707,067	4,232,822	2,061,199	638,327	540,405	962,893	14,196,571	1,412,359	2,363,436	158,740	11,665,395	1,505,527	683,521	13,854,443	1921-22
3,155,442	3,809,186	2,441,943	635,650	481,890	1,016,797	13,913,557	1,533,779	2,688,632	166,859	13,587,820	1,446,427	657,645	15,691,892	1922-23
3,235,249	3,652,040	2,586,342	638,569	487,959	1,009,237	14,254,516	1,525,746	2,880,354	164,357	15,381,447	2,329,232	703,432	18,414,111	1923-24
3,525,417	3,920,035	2,754,463	603,901	523,383	1,127,147	15,013,819	1,431,987	2,486,852	167,818	17,414,249	2,737,931	829,630	20,981,810	1924-25
3,409,939	3,088,948	3,767,480	640,844	579,212	1,146,318	15,156,819	1,369,528	2,638,483	166,879	18,186,199	2,923,408	910,027	22,019,634	1925-26

*. See explanations given in the footnotes (page 23).

[*Continued on page 28*

Table IV—*continued*

No. 12—AREA (IN ACRES) UNDER CROPS, AND SPECIFICATION OF CROPS,

Province	Dyes and tanning materials		Drugs and narcotics							
	Indigo	Others	Opium	Coffee	Tea	Tobacco	Cinchona	Indian hemp	Others	Total
28	29	30	31	32	33	34	35	36	37	38
Madras										
1921-22	197,282	2,620	...	55,798	44,762	203,088	3,410	1,207	151,268	459,533
1922-23	141,316	4,990	...	55,979	46,039	213,689	4,115	129	127,735	447,686
1923-24	89,380	8,439	...	55,626	46,849	219,841	3,986	372	128,605	455,279
1924-25	70,226	2,220	...	54,084	47,339	265,402	2,939	412	134,394	504,570
1925-26	77,627	2,983	...	54,987	50,445	244,389	2,843	228	142,626	495,518
Bombay										
1921-22	2,675	510,530	...	45	22	120,120	...	328	27,827	148,342
1922-23	2,790	578,812	...	48	21	102,433	...	325	28,179	131,006
1923-24	2,131	506,331	...	38	20	104,958	...	386	28,450	133,852
1924-25	1,164	600,988	...	7	21	122,399	...	338	30,676	153,441
1925-26	1,025	552,038	...	9	18	121,557	...	466	30,756	152,806
Bengal										
1921-22	10,600	...	...	...	177,000	298,100	3,100	900	900	480,000
1922-23	7,300	...	...	...	176,900	298,600	3,000	800	900	480,200
1923-24	900	...	...	...	180,700	287,700	2,900	1,000	800	473,100
1924-25	100	...	...	...	181,800	280,300	3,000	700	400	466,200
1925-26	300	...	...	...	187,700	293,400	3,100	600	500	485,300
United Provinces										
1921-22	44,570	1,433	121,554	...	6,559	89,382	...	22	2,514	220,031
1922-23	39,073	765	145,199	...	6,276	89,427	...	5	3,463	244,370
1923-24	20,590	1,819	140,441	...	5,971	72,033	...	11	2,391	220,847
1924-25	12,523	1,820	125,875	...	6,222	73,394	...	3	2,384	207,878
1925-26	14,818	601	81,008	...	6,656	79,094	...	18	2,040	168,815
Punjab										
1921-22	33,121	3,426	1,334	...	9,797	90,013	...	5	1,410	102,559
1922-23	50,492	4,418	1,992	...	9,801	55,520	..	7	1,606	68,926
1923-24	36,452	4,832	1,711	...	9,881	62,358	...	13	1,417	75,380
1924-25	(a) 6,440	5,521	1,577	..	9,611	54,407	...	9	1,508	67,112
1925-26	20,528	5,888	2,022	...	9,635	70,809	...	8	706	83,180
Burma										
1921-22	601	...	...	66	54,264	86,251	...	...	67,439	208,020
1922-23	709	...	...	75	55,433	111,389	...	...	67,265	234,112
1923-24	684	10	...	101	55,061	119,022	...	...	68,114	242,298
1924-25	640	10	...	39	55,112	118,605	...	...	69,267	243,023
1925-26	385	...	...	40	55,105	86,165	411	...	67,208	208,929
Bihar and Orissa										
1921-22	39,900	7,100	...	...	2,100	118,400	...	...	...	120,500
1922-23	35,400	7,100	...	...	2,100	119,300	...	...	...	121,400
1923-24	24,800	3,700	...	...	2,100	117,000	...	...	...	119,100
1924-25	16,100	3,200	...	...	2,100	113,000	...	...	...	115,100
1925-26	18,900	3,000	...	...	2,100	132,500	...	...	...	134,600
Central Provinces and Berar										
1921-22	47	123	...	...	...	24,308	...	111	2,676	27,095
1922-23	13	166	...	...		23,964	...	100	2,457	26,521
1923-24	9	104	...	...	...	20,311	...	145	1,932	22,388
1924-25	14	114	...	...	...	17,533	...	...	2,255	19,788
1925-26	28	73	...	...	...	16,905	...	136	1,441	18,482

Column 30 (other dyes and tanning materials).—Arnatto, chayroot, divi-divi, henna, madder, morinda, safflower, saffron.

Column 33.—In certain cases, notably in Madras, the areas stated under "Tea" differ from those given in the special report on Indian Tea Statistics published separately. The principal reason is that the special report is prepared from returns received from managers and owners of estates; and these returns, especially in Southern India, are in many cases inaccurate and defective. Minor discrepancies are also due to the fact that the figures in this table deal with the agricultural year; while those in the special report deal with the calendar year.

Column 37 (other drugs and narcotics).—Aloes, areca nut, sweet basil, betel-vine, country borage, bogoda brinjal or nela mulaka, datara, pruple flea-bane, isfagul, kolinji or vempali., senna, soap nut, sweet flag.

(a) Decrease due to want of rains at sowing time.

IN EACH PROVINCE IN BRITISH INDIA—*continued*

Fodder crops	Fruits and vegetables including root crops	Miscellaneous crops		Total area sown during the year	Area sown more than once	Net area sown during the year	Province
		Food	Non-food				
39	40	41	42	43	44	45	46
							Madras
306,449	654,881	50,028	168,219	37,562,619	4,520,964	33,041,655	1921-22
347,573	676,292	48,403	153,552	37,762,471	4,765,356	32,997,115	1922-23
370,794	651,674	72,019	156,621	36,412,025	4,130,378	32,281,647	1923-24
423,888	668,415	54,664	157,308	37,924,435	4,585,671	33,338,764	1924-25
388,284	678,654	54,487	162,881	38,791,813	4,954,731	33,837,082	1925-26
							Bombay
2,041,395	621,381	9,222	36,682	31,968,163	1,069,616	30,898,547	1921-22
1,989,096	554,308	3,456	40,145	32,095,387	1,415,953	30,679,434	1922-23
2,110,077	615,927	4,613	49,752	31,921,896	998,108	30,923,788	1923-24
2,146,443	477,573	2,033	42,530	33,001,783	1,085,056	31,916,727	1924-25
2,104,979	467,424	1,413	44,132	32,086,540	801,228	31,285,312	1925-26
							Bengal
103,600	673,300	282,900	120,400	28,161,000	4,460,500	23,700,500	1921-22
103,000	660,800	302,000	120,300	27,749,600	4,107,500	23,642,100	1922-23
104,600	642,500	270,900	110,300	26,925,600	4,119,900	22,805,700	1923-24
93,000	640,700	289,900	105,300	27,747,200	4,218,900	23,528,300	1924-25
96,700	701,600	267,900	103,700	28,303,800	4,462,600	23,841,200	1925-26
							United Provinces
1,267,404	442,398	98,589	6,861	(*a*)44,092,638	8,281,722	35,810,916	1921-22
1,218,289	469,229	127,311	7,025	(*b*)44,167,546	8,552,569	35,614,977	1922-23
1,278,310	453,797	104,686	6,457	(*c*)44,179,917	8,530,729	35,649,188	1923-24
1,294,630	420,699	88,590	7,975	(*d*) 43,608,025	8,486,844	35,121,181	1924-25
1,208,808	470,314	91,901	9,073	(*e*)42,646,524	7,846,474	34,800,050	1925-26
							Punjab
4,092,973	262,677	132,282	2,722	31,025,796	5,063,970	25,961,826	1921-22
4,230,591	296,781	69,488	4,127	31,788,857	4,828,202	26,960,655	1922-23
4,111,960	290,728	115,957	3,292	30,605,406	4,029,348	26,576,058	1923-24
4,017,501	288,901	100,294	5,510	31,721,487	4,781,814	26,939,673	1924-25
4,273,436	287,019	115,607	4,046	29,709,855	3,694,842	26,015,013	1925-26
							Burma
212,555	1,528,146	25,272	187,568	16,619,734	606,162	16,013,572	1921-22
228,461	1,496,517	23,844	194,557	16,818,049	503,414	16,314,635	1922-23
172,629	1,356,599	22,723	196,128	16,827,974	574,333	16,253,641	1923-24
217,738	1,270,392	22,364	194,720	17,650,061	603,611	17,046,450	1924-25
235,448	1,266,460	24,786	196,590	17,943,559	669,758	17,273,801	1925-26
							Bihar and Orissa
34,000	729,400	589,100	307,600	31,594,500	6,211,100	25,383,400	1921-22
48,500	724,900	549,100	302,500	31,914,200	6,275,100	25,639,100	1922-23
42,500	670,500	581,700	307,700	30,131,100	5,456,800	24,674,300	1923-24
36,000	696,100	555,000	323,300	30,858,000	5,589,400	25,268,600	1924-25
39,100	674,700	604,100	313,200	30,609,200	5,462,900	25,146,300	1925-26
							Central Provinces and Berar
434,239	117,595	2,574	650	25,628,221	2,040,023	23,588,198	1921-22
439,555	114,346	2,742	722	26,648,671	2,412,367	24,236,304	1922-23
458,960	113,842	2,128	817	26,895,802	2,512,908	24,382,894	1923-24
493,059	112,228	3,467	1,357	27,340,611	2,445,327	24,895,284	1924-25
464,375	105,691	2,791	843	27,116,461	2,246,280	24,870,181	1925-26

Column 39 (*fodder crops*).—Carob or locust-tree, fodder chelam, lucerne, guinea grass, oats, field vetch.

Column 40 (*fruits and vegetables including root crops*).—Agasi, wood apple, cashew nut, custard apple, rose apple, artichoke, arum, beans, beetroot, bilimbi, bimb, brinjal, cabbage, carrot, cassava, cauliflower, celery, chicory, citron, cress, cucumber, drumsticks or horse radish, elephantfoot, fig, garmal, cape gooseberry, country star gooseberry, goosefoot, gourd, gourd melon, grape, guava, gumberry, edible hibiscus, jack fruit, jujube, kanda, kankrol, kamranga, karola, kavali, kavathu, koorka, lettuce, mango, manugosteen, mankachu, marians, Indian medlar, melon, oranges, papay, parvar or patol, peach, pineapple, plantain, black plum, hog plum, pomegranate, pomelo, ponnagantikura, potato, puliyavara, sweet potato, pumpkin, radish, raspberry, roselle, sankalu, sapodilla sebestan, sorrell, water caltrop, spinach, strawberry, manila tamarind, tomato, turnip, uchhe, yams, elephant yams.

Column 41 (*miscellaneous food crops*).—Amaranths, arrowroot, kirni, mahua.

Column 42 (*miscellaneous non-food crops*).—Chrysanthemum, dani (*nipa fruticans*), dhaincha (*sesbania aculeata*), flowers nargosa or neem tree, mulberry chaplash, thetké (grass).

(*a*) Includes 343,215 acres in Almora and Nainital in Agra for which details are not available.
(*b*) „ 343,266 „ „ „ „ „ „ „ „ „ „ „ „ „
(*c*) „ 343,272 „ „ „ „ „ „ „ „ „ „ „ „ „
(*d*) „ 343,176 „ „ „ „ „ „ „ „ „ „ „ „ „
(*e*) „ 343,245 „ „ „ „ „ „ „ „ „ „ „ „ „

Table IV—*concluded*

No. 12—AREA (IN ACRES) UNDER CROPS, AND SPECIFICATION OF

Province	Dyes and tanning materials		Drugs and narcotics							
	Indigo	Others*	Opium	Coffee	Tea*	Tobacco	Cinchona	Indian hemp	Others*	Total
28	29	30	31	32	33	34	35	36	37	38
Assam										
1921-22	...	...	...	...	417,800	10,768	...	...	...	428,568
1922-23	...	...	...	...	412,599	8,756	...	...	...	421,355
1923-24	...	...	...	...	411,907	9,122	...	...	...	421,029
1924-25	...	...	...	...	412,959	8,994	...	...	...	421,953
1925-26	...	...	...	...	416,577	9,161	...	...	...	425,738
North-West Frontier Province										
1921-22	14	16	...	...	...	8,958	...	...	...	8,958
1922-23	20	...	...	...	...	8,532	...	...	...	8,532
1923-24	...	18	...	...	...	12,407	...	...	20	12,427
1924-25	...	20	...	...	...	11,051	...	...	12	11,063
1925-26	...	27	...	...	...	9,943	...	...	16	9,959
Ajmer-Merwara and Manpur Pargana										
1921-22	15	...	...	...	...	62	...	...	...	62
1922-23	16	...	...	...	...	58	...	...	...	58
1923-24	17	...	...	...	...	62	...	...	...	62
1924-25	18	...	...	...	...	63	...	...	...	63
1925-26	7	...	...	...	...	37	...	...	...	37
Coorg										
1921-22	...	...	...	40,702	1,075	27	...	2	237	42,043
1922-23	...	...	...	40,904	1,075	13	...	...	237	42,229
1923-24	...	...	...	40,230	672	6	...	...	237	41,145
1924-25	...	...	...	40,168	672	25	...	...	284	41,149
1925-26	...	...	...	40,130	622	19	...	...	266	41,037
Delhi										
1921-22	4	...	...	...	...	1,208	...	...	...	1,208
1922-23	3	...	...	...	...	1,056	...	...	...	1,056
1923-24	3	...	...	...	...	654	...	...	...	654
1924-25	9	...	...	...	...	483	...	...	...	483
1925-26	...	1	...	...	...	883	...	...	...	883
Total										
1921-22	328,829	525,248	122,888	96,611	713,379	1,050,685	6,510	2,575	254,271	2,246,919
1922-23	277,132	596,351	147,191	97,006	710,244	1,032,687	7,115	1,366	231,842	2,227,451
1923-24	174,966	525,253	142,152	95,995	713,161	1,025,474	6,886	1,927	231,966	2,217,561
1924-25	107,234	613,893	127,452	94,298	715,836	1,065,656	5,939	1,462	241,180	2,251,823
1925-26	133,618	564,611	83,030	95,166	728,857	1,064,862	6,354	1,456	245,559	2,225,284

*See explanations given in the footnotes (page 26).

CROPS, IN EACH PROVINCE IN BRITISH INDIA—*concluded*

Fodder crops *	Fruits and vegetables including root crops *	Miscellaneous crops		Total area sown during the year	Area sown more than once	Net area sown during the year	Province
		Food *	Non-food *				
39	40	41	42	43	44	45	46
							Assam
...	464,393	(a)	134,438	6,227,390	525,487	5,701,903	1921-22
...	476,546		136,026	6,362,998	525,205	5,837,793	1922-23
...	479,145		131,544	6,397,821	530,537	5,867,284	1923-24
...	487,478		132,655	6,512,648	537,556	5,975,092	1924-25
...	493,056		148,029	6,393,789	565,316	5,828,473	1925-26
							North-West Frontier Province
91,451	31,399	49,402	1,118	2,876,156	457,093	2,419,063	1921-22
72,488	38,224	33,765	1,231	2,720,243	379,918	2,340,325	1922-23
88,727	23,687	38,173	2,349	2,592,618	195,779	2,396,839	1923-24
86,514	23,562	19,873	7,650	2,514,124	274,870	2,239,254	1924-25
92,333	16,726	45,947	609	2,660,277	355,746	2,304,531	1925-26
							Ajmer-Merwara and Manpur Pargana
4,728	1,198	5,220	4,083	358,915	55,246	303,669	1921-22
4,624	1,034	6,522	3,623	346,929	28,391	318,538	1922-23
2,042	847	5,338	1,976	342,934	32,908	310,026	1923-24
2,273	775	5,221	3,422	441,724	84,791	356,933	1924-25
2,039	639	2,293	2,555	335,988	36,049	299,939	1925-26
							Coorg
...	5,447	...	...	143,695	3,390	140,305	1921-22
...	4,880	...	...	141,532	1,916	139,616	1922-23
...	5,270	...	...	139,521	905	138,616	1923-24
...	5,093	...	...	137,546	1,524	136,022	1924-25
...	5,296	...	...	138,193	1,211	136,982	1925-26
							Delhi
19,425	5,247	381	903	323,636	103,542	220,094	1921-22
29,465	5,232	344	560	312,338	87,441	224,897	1922-23
23,734	5,328	303	1,657	288,994	63,698	225,296	1923-24
25,492	5,710	331	771	326,685	108,717	217,968	1924-25
26,656	5,579	283	1,025	254,683	44,496	210,187	1925-26
							Total
8,608,219	5,537,462	1,244,970	971,244	256,582,463	33,398,815	223,193,648	1921-22
8,711,642	5,519,679	1,166,975	964,368	258,828,821	33,883,332	224,945,489	1922-23
8,764,333	5,209,844	1,218,540	968,593	253,661,608	31,176,331	222,485,277	1923-24
8,836,438	5,097,626	1,141,737	982,498	259,784,329	32,804,081	226,980,248	1924-25
8,932,158	5,173,158	1,211,508	986,683	256,990,682	31,141,631	225,849,051	1925-26

* See explanations given in the footnotes (page 27).

(*a*) Included under miscellaneous Non-food crops.

NOTE.—The totals in col. 43 differ from the sum of the preceding columns (*vide* footnotes *a*, *b*, *c*, *d* and *e* on page 27).

Table V

No. 13—LIVE-STOCK, PLOUGHS, AND CARTS IN

PROVINCE AND YEAR OF ENUMERATION	OXEN				BUFFALOES			SHEEP
	Bulls	Bullocks	Cows	Young stock (calves)	Male buffaloes	Cow buffaloes	Young stock (buffalo calves)	
1	2	3	4	5	6	7	8	9
Madras								
1919-20 . .	2,714,558	4,460,621	5,700,110	3,661,007	1,418,818	2,561,193	1,778,021	11,118,500
1924-25 . .	2,199,245	5,122,275	5,547,857	3,382,719	1,387,078	2,601,073	1,8 0,272	11,220,497
Bombay								
1919-20 . .	503,509	3,108,566	2,253,676	1,900,183	227,190	1 246,382	762,118	2,000,456
1924-25 . .	540,143	3,181,665	2,487,370	2,128,362	198,422	1,347,891	923,2 7	2,392,151
Bengal								
1919-20 . .	1,124,604	8,229,750	8,118,235	(a) 6,225,836	639,143	260,084	126,574	502,867
1924-25 . .	1,195,016	8,459,513	8,382,099	6,372,458	684,524	270,707	126,507	710,624
United Provinces								
1919-20 . .	27,623	9,873,874	6,210,968	6,183,527	834,109	3,596,226	3,037,437	2,320,731
1924-25 . .	26,555	10,197,540	6,184,187	6,197,709	784,044	4,072,322	3,583,460	2,153,074
Punjab								
1919-20 . .	12,016	3,947,826	2,740,775	3,095,195	430,283	2,432,507	1,750,684	4,030,638
1922-23 . .	12,594	4,178,218	2,793,401	3,063,196	441,835	2,641,680	2,106,175	4,266,338
Burma								
1921-22 . .	610,378	1,797,901	1,318,384	967,550	374,084	408,794	292,751	64,277
1922-23 . .	629,200	1,806,974	1,337,045	954,965	373,380	404,818	289,730	75,348
1923 24 .	639,427	1,806,369	1,356,624	962,020	380,177	398,704	283,954	79,470
1924-25 . .	665,005	1,909,022	1,443,661	1,059,408	399,527	466,008	324,700	85,930
1925-26 . .	637,127	1,890,950	1,391,797	995,097	364,530	401,094	272,024	73,871
Bihar and Orissa								
1919-20 . .	141,177	6,256,310	5,617,449	4,482,405	802,570	1,515,301	1,038,169	1,029,232
1924-25 . .	92,511	6,826,415	5,751,480	4,653,065	826,599	1,555,441	1,022,221	1,238,660

Note.—(*i*) Live-stock in cities and cantonments are included wherever it is possible to secure their enumeration. Oxen, buffaloes, horses and ponies not old enough for work or to produce young are treated as "young stock".

(*ii*) For detailed information see notes in Appendix B.

(*a*) Revised in 1920-21.

EACH PROVINCE IN BRITISH INDIA.

Goats	Horses and Ponies			Mules	Donkeys	Camels	Ploughs	Carts	Province and year of enumeration
	Horses	Mares	Young stock (colts and fillies)						
10	11	12	13	14	15	16	17	18	19
									Madras
5,396,574	31,519	13,795	3,571	1,298	130,464	14	4,286,713	1,036,846	1919-20
8,048,928	28,217	12,556	3,052	1,001	119,216	25	4,472,496	1,099,198	1924-25
									Bombay
2,480,872	103,325	73,497	26,790	1,832	180,240	119,160	1,357,598	681,388	1919-20
4,133,015	101,445	74,464	30,519	1,421	200,960	171,282	1,457,782	740,839	1924-25
									Bengal
3,893,199	79,133	35,690	(*b*)9,097	882	1,154	148	4,448,228	736,749	1919-20
6,007,0 6	82,134	34,761	7,987	955	1,402	465	4,688,754	854,624	1924-25
									United Provinces
3,779,480	207,062	188,890	66,819	14,736	266,394	19,791	4,871,816	841,464	1919-20
7,473,441	212,280	197,003	69,759	17,594	279,640	24,749	5,041,610	963,491	1924-25
									Punjab
3,055,884	118,695	212,897	65,034	30,028	605,984	232,342	2,244,460	302,243	1919-20
4,471,972	106,272	218,572	63,368	30,478	617,316	261,890	2,323,954	314,157	1922-23
									Burma
280,776	37,598	41,170	14,370	1,344	12	...	685,041	678,759	1921-22
289,120	37,864	40,836	13,834	1,002	6	...	698,657	681,312	1922-23
282,511	38,345	40,536	13,610	1,010	3	...	710,697	693,284	1923-24
262,797	59,066	39,321	12,885	2,179	1,587	...	783,464	716,925	1924-25
260,696	34,952	37,719	12,310	1,533	21	...	771,271	719,211	1925-26
									Bihar and Orissa
3,110,260	(*a*)95,988	53,630	18,613	303	29,606	133	3,053,668	493,649	1919-20
5,764,832	104,108	53,690	18,826	955	29,401	426	3,326,821	549,287	1924-25

(*a*) Includes mares and ponies in Palamau.
(*b*) Revised in 1920-21.

Table V—*continued*

No. 13—LIVE-STOCK, PLOUGHS, AND CARTS IN

Province and year of enumeration	Oxen				Buffaloes			Sheep
	Bulls	Bullocks	Cows	Young stock (calves)	Male buffaloes	Cow buffaloes	Young stock (buffalo calves)	
1	2	3	4	5	6	7	8	9
Central Provinces and Berar								
1921-22	241,945	3,520,089	2,980,307	2,377,294	461,197	811,142	565,446	301,177
1922-23	232,334	3,621,501	3,097,604	2,465,195	450,955	834,696	611,580	317,961
1923-24	235,234	3,698,660	3,113,544	2,557,863	459,291	839,313	641,474	339,949
1924-25	258,221	3,738,138	3,096,692	2,607,963	485,397	841,080	643,518	357,929
1925-26	250,923	3,796,521	3,172,790	2,627,759	499,314	849,647	643,005	345,463
Assam								
1919-20	300,144	1,529,522	1,575,953	1,479,886	192,578	246,867	147,392	45,607
1924-25*	328,506	1,631,041	1,706,952	1,519,774	212,971	239,170	146,903	44,286
North-West Frontier Province								
1919-20	1,650	395,694	286,044	202,004	13,402	159,385	73,702	419,418
1924-25	2,590	373,259	270,860	208,654	13,928	144,527	76,439	490,724
Ajmer-Merwara and Manpur Pargana (a)								
1921-22	452	93,378	131,670	47,242	5,128	43,460	21,032	241,560
1922-23	(c)12,292	81,156	130,527	50,689	5,800	44,142	22,921	233,296
1923-24	(c)12,207	80,581	126,646	69,856	5,892	42,196	29,247	209,503
1924-25	9,946	102,016	144,908	99,588	8,695	49,581	43,760	257,621
1925-26	9,946	102,016	144,908	99,588	8,695	49,581	43,760	257,621
Coorg (b)								
1919-20	4,823	44,054	39,551	33,425	11,845	6,700	4,280	174
1924-25	3,790	42,826	38,734	27,936	9,905	6,261	3,325	258
Delhi								
1919-20	312	34,847	27,169	34,397	743	21,424	16,639	7,716
1924-25	333	35,726	28,956	37,794	856	25,697	25,546	7,787
Total								
1921-22	5,683,191	43,291,932	37,000,291	30,689,951	5,411,089	13,309,465	9,614,345	22,082,353
1922-23	5,704,820	43,621,087	37,187,732	30,736,715	5,412,367	13,538,898	10,014,838	22,337,644
1923-24	5,717,862	43,697,066	37,219,370	30,855,605	5,427,592	13,535,455	10,045,282	22,339,961
1924-25	5,334,455	45,797,654	37,877,157	31,358,626	5,453,781	14,261,438	10,895,103	23,225,879
1925-26	5,299,279	45,837,965	37,901,391	31,314,111	5,432,701	14,205,091	10,841,914	23,201,354

* Including figures for two districts for which the Census was taken in 1920.

(*a*) An annual census is taken on the 15th March in Manpur.

(*b*) In Coorg a census is taken every five years. The last Census was taken in March 1925 by the circle shanbags and the particulars entered in a register maintained under Rule 73 of the Rules framed under the Coorg Land and Revenue Regulation, 1899. Animals in Municipal Towns are included.

(*c*) Includes uncastrated bullocks for Ajmer-Merwara.

EACH PROVINCE IN BRITISH INDIA—*continued.*

Goats	Horses and Ponies			Mules	Donkeys	Camels	Ploughs	Carts	Province and year of enumeration
	Horses	Mares	Young stock (colts and fillies)						
10	11	12	13	14	15	16	17	18	19
									Central Provinces and Berar
940,522	55,976	49,394	22,851	787	32,255	357	1,381,242	902,190	1921-22
1,042,954	53,778	47,686	22,744	776	32,458	356	1,415,016	908,693	1922-23
1,195,891	56,866	46,246	21,776	621	32,395	277	1,401,588	932,790	1923-24
1,330,237	55,331	45,790	21,263	795	31,566	244	1,479,471	962,711	1924-25
1,383,117	54,549	45,754	21,822	1,139	30,529	264	1,476,609	989,012	1925-26
									Assam
750,915	10,745	6,818	2,361	219	96	...	942,129	47,817	1919-20
879,312	12,418	7,243	2,365	282	31	...	1,030,236	60,323	1924-25
									North-West Frontier Province
414,304	15,300	13,672	2,048	23,711	109,158	36,073	212,994	9,600	1919-20
571,058	12,553	13,528	2,145	13,023	115,248	44,265	194,917	7,135	1924-25
									Ajmer-Merwara and Manpur Pargana
204,484	1,425	1,235	409	1	7,310	1,379	40,670	12,387	1921-22
206,991	1,620	1,185	359	5	7,074	1,497	46,974	12,455	1922-23
215,567	1,551	1,067	362	33	6,891	1,395	38,431	12,386	1923-24
272,330	1,582	1,695	522	87	7,596	1,801	45,446	15,521	1924-25
272,330	1,582	1,695	522	87	7,596	1,801	45,446	15,521	1925-26
									Coorg
3,224	201	69	22	15	133	...	30,610	1,447	1919-20
3,938	215	62	9	...	119	...	28,630	1,489	1924-25
									Delhi
22,639	2,377	1,584	277	380	5,570	277	16,851	6,439	1919-20
25,751	2,363	1,436	299	926	6,905	350	17,653	7,582	1924-25
									Total
24,333,133	759,344	692,341	232,262	75,536	1,368,376	409,674	23,572,020	5,750,978	1921-22
25,862,504	745,184	695,924	229 903	75,637	1,379,669	439,339	23,705,208	5,772,016	1922-23
26,017,408	748,684	694,066	228,714	75,518	1,379,420	439,158	23,695,277	5,808,016	1923-24
39,244,637	777,984	699,821	232,999	69,696	1,410,987	505,497	24,891,234	6,293,282	1924-25
39,295,416	753,088	698,183	232,983	69,394	1,408,384	505,517	24,876,179	6,321,869	1925-26

Table VI

No. 14—INCIDENCE OF THE LAND REVENUE ASSESSMENT(§) ON THE AREA AND

Province, nature of tenure, and year of collection of statistics	Total area by survey, less feudatories [col. 2 of table I, minus col. 3 of same table]	Deduct		Balance, that is, fully assessed area for which figures are available		Total revenue from land (excluding cesses) of province (col. 2)	Population of province (col. 2)
		Area not fully assessed	Area for which the figures required for this table are not available	Total	Cultivated		
1	2	3(*a*)	3(*b*)	4(*a*)	4(*b*)	5	6
	Acres	Acres	Acres	Acres	Acres	₹	No.
Madras — *Raiyatwari*							
1918-19	61,461,888	31,997,285	791,200	28,673,403	22,170,926	5,97,17,018	29.426,065
1923-24	62,091,336	29,686,385	1,771,471	30,633,480	23,562,489	6,42,33,856	30,394,039
Madras — *Zamindari, permanently settled*							
1918-19	24,524,010	13,816,991	906,060	9,800,959	6,991,865	68,44,736	9,210,089
1923-24	24,162,073	13,129,730	1,091,011	9,941,332	7,189,392	70,64,478	9,110,536
Madras — *Whole inam villages*							
1918-19	5,062,459	5,062,459	...	...	...	14,95,094	2,769,250
1923-24	5,466,303	5,466,303	...	...	...	15,41,142	2,814,410
Madras — *Total*							
1918-19	91,048,357	50,876,735	1,697,260	38,474,362	29,162,791	6,80,56,848	41,405,404
1923-24	91,719,712	48,282,418	2,862,482	40,574,812	30,751,881	7,28,39,476	42,318,985
Bombay — *Raiyatwari*							
1920-21	74,946,150	47,227,948	972,497	26,745,705	20,456,543	...	...
1925-26	74,594,123	42,760,170	2,669,360	29,164,593	22,929,201	...	...
Bombay — *Zamindari and village communities, temporarily settled*							
1920-21	3,912,380	1,375,961	30,917	2,505,502	571,248	...	...
1925-26	4,042,903	1,475,910	138,145	2,428,848	665,509	...	...
Bombay — *Total*							
1920-21	78,858,530	48,603,909	1,003,414	29,251,207	21,027,791	*4,38,37,570	*18,115,805
1925-26	78,637,026	44,236,080	2,807,505	31,593,441	23,594,710	*4,76,46,024	*18,117,112
Bengal — *Zamindari, permanently settled*							
1917-18	39,302,591	1,440,284	583,736	37,278,571	18,623,563	2,25,49,822	...
1922-23	37,864,841	1,082,627	408,471	36,373,743	16,184,514	2,26,75,321	...
Bengal — *Zamindari, temporarily settled*							
1917-18	11,152,275	4,326,195	2,492,495	4,333,585	2,880,363	53,72,601	...
1922-23	11,310,674	3,895,869	779,552	6,635,253	3,053,716	61,34,789	...
Bengal — *Miscellaneous revenue*							
1917-18	...	...	...	...	...	14,33,273	...
1922-23	...	...	...	...	...	(*c*) 3,47,562	...
Bengal — *Total*							
1917-18	50,454,866	5,766,479	3,076,231	41,612,156	(*a*)24,911,107	2,93,55,696	*44,588,115
1922-23	49,175,515	4,978,496	1,188,023	43,008,996	(*b*)24,910,234	2,91,57,672	*45,787,685

Note.—(1) The varieties of tenure are included, as far as possible, under one or other of the following heads, namely, (1) raiyatwari, (2) zamindari and village communities (temporarily settled), and (3) zamindari (permanently settled). Areas under forests are included under the prevailing tenure of the province. In the Central Provinces and Berar, however, areas under Government forests are shown separately.

(2) For detailed information, see notes in Appendix B.

Column 3.—Areas held revenue-free or at privileged rates are deducted, but the deduction need not be made where such areas are in any case less than an entire village and where there is any difficulty in estimating the corresponding deduction to be made in the population (*column* 11). In Madras, Bombay, and Berar all land on which a full assessment has not been leviable during the year (for instance, assessed unoccupied land) is classed for the purposes of this column as "area not fully assessed." Area should not be entered under this head merely because the assessment due from them has been suspended or remitted on account of short crops or for other special reasons.

Column 4.—This head is sub-divided into (*a*) total fully assessed area for which returns are available, and (*b*) area cultivated out of the area given in head (*a*). The latter head should be equal to the former after deducting curren fallows and fully assessed waste, and should be either equal to or less than the net sown area as shown in column 6 of Table II.

(§) The land-revenue assessment necessarily differs from the land revenue collections which include collections on account of former balances and exclude so much of the assessment as has not been collected during the year.

* No details.

(*a*) Includes 3,407,181 acres in Dinajpur, Rangpur, and Pabna, for which details are not available.

(*b*) Includes 5,672,004 acres in Burdwan, Bankura, Murshidabad, Dinajpur, Rangpur, and Pabna, for which details are not available.

(*c*) Decrease due to non-receipt of Survey and Settlement cost of major operations.

POPULATION OF EACH PROVINCE IN BRITISH INDIA

Total revenue from land per head of population (cols. 5 and 6)	Land revenue assessed on fully assessed area [col. 4(*a*)]	Incidence per acre of land revenue (col. 8) on fully assessed area (col. 4)		Population of fully assessed area	Land revenue assessment per head of population of fully assessed area (cols. 8 and 11)	Towns of over 10,000 inhabitants		Province, nature of tenure, and year of collection of statistics	
		For total area	For cultivated area			Number of towns	Aggregate population		
7	8	9	10	11	12	13	14	15	
₹ a. p.	₹	₹ a. p.	₹ a. p.	No.	₹ a. p.	No.	No.		
2 — 6	5,45,29,583	1 14 5	2 7 4	29,426,065	1 13 8	119	3,263,742	*Raiyatwari* 1918-19 . . .	Madras
2 1 9	5,99,73,338	1 15 4	2 8 9	30,394,039	1 15 7	136	3,682,031	1923-24 . . .	
— 11 11	62,61,133	— 10 3	— 14 4	9,210,089	— 10 11	25	495,148	*Zamindari, permanently settled* 1918-19 . . .	
— 12 5	66,69,043	— 10 9	— 14 10	9,110,536	— 11 9	24	441,690	1923-24 . . .	
— 8 8	...	...	...	...	...	2	54,099	*Whole inam villages* 1918-19 . . .	
— 8 9	...	...	...	...	...	2	54,985	1923-24 . . .	
1 10 4	6,07,90,716	1 9 3	2 1 4	38,636,154	1 9 2	146	3,812,989	*Total* 1918-19 . . .	
1 11 6	6,66,42,381	1 10 3	2 2 8	39,504,575	1 11 —	162	4,178,706	1923-24 . . .	
...	3,65,14,942	1 5 10	1 12 7	15,013,272	2 6 11	...	...	*Raiyatwari* 1920-21 . . .	Bombay
...	3,92,27,088	1 5 6	1 11 4	15,802,854	2 7 9	...	...	1925-26 . . .	
...	12,56,827	— 8 —	2 3 2	1,075,572	1 2 8	...	...	*Zamindari and village communities, temporarily settled* 1920-21 . . .	
...	13,27,786	— 8 9	1 15 11	1,025,227	1 4 9	...	...	1925-26 . . .	
*2 6 9	3,77,71,769	1 4 8	1 12 9	16,088,844	2 5 7	*76	*2,466,514	*Total* 1920-21 . . .	
*2 10 1	4,05,54,874	1 4 6	1 11 6	16,828,081	2 6 7	*76	*2,474,076	1925-26 . . .	
...	2,10,29,010	— 9 —	1 2 —	...	...	...	...	*Zamindari, permanently settled* 1917-18 . . .	Bengal
...	2,09,07,952	— 10 —	1 4 8	...	...	...	...	1922-23 . . .	
...	50,92,298	1 2 9	1 12 3	...	...	...	...	*Zamindari, temporarily settled* 1917-18 . . .	
...	60,74,012	— 14 8	1 15 10	...	...	...	...	1922-23 . . .	
...	...	...	...	...	...	...	...	*Miscellaneous revenue* 1917-18 . . .	
...	...	...	...	...	...	...	...	1922-23 . . .	
—10 6*	†2,76,40,267	— 10 9	1 1 9	*40,920,845	— 10 9*	*70	*1,713,406	*Total* 1917-18 . . .	
—10 2*	‡2,87,43,518	— 10 8	1 2 6	*41,038,938	— 10 5*	*75	*1,951,237	1922-23 . . .	

Column 5.—Where the land revenue includes the zamindar's share, the net demand is entered, and the table states the payments due by the zamindars to Government, and not those due by raiyats to the zamindars. The actual realisable demand on account of the year is entered after excluding arrears for past years. This column includes all the heads classed as "Land Revenue" in the Civil Accounts. The heads are :—(1) ordinary revenue comprising fixed collections, revenue from canals in Sind, fluctuating collections (including nazarana), over collections (Bombay), surplus collections, collections from Government estates, kyun tax (Burma); (2) sale of Government estates ; (3) sale proceeds of waste lands, and redemption of land tax ; (4) redemption of summary settlement cess ; (5) moturpha (house tax) collections ; (6) assessment of alienated lands less quit rent ; (7) recoveries on account of survey and settlement charges (Bengal) ; (8) rents, etc., of fisheries ; (9) receipts for the improvement of Government estates ; (10) 12 per cent on collections from Government estates (Bengal) ; and (11) miscellaneous, comprising receipts on account of land registration fees, receipts from quarries and minor mineral products in forests and lands not under the management of the Forest Department, water mills rent, huccoba tax (Sind), malikana or allowances to excluded proprietors, fines and forfeitures of revenue Courts (except in Bengal and Assam), receipts under Madras Act II of 1864, capitation tax (Burma), petroleum well revenue, jade and amber revenue, thathameda tax (Burma), receipts from ruby mines (Burma), recoveries in India of law charges in England on account of appeals from India, miscellaneous receipts, rents of railway class C land and rents of buildings situated on such lands.

Column 6.—The population is that of the last general census.

Entry 8.—As in entry 5, but only ordinary land revenue on fully assessed areas is entered.

Entry 9.—To be entry 8, divided by entry 4 (*a*).

Entry 10.—To be entry 8, divided by entry 4 (*b*).

* No details. † Includes ₹15,18,959 for Dinajpur for which details are not available.

‡ Includes ₹17,61,554 for Dinajpur and Darjeeling for which details are not available.

Table VI—*continued*

No. 14--INCIDENCE OF THE LAND REVENUE ASSESSMENT ON THE AREA AND

Province, nature of tenure, and year of collection of statistics	Total area by survey, less feudatories [col. 2 of table I, minus col. 3 of same table]	Deduct		Balance, that is, fully assessed area for which figures are available		Total revenue from land (excluding cesses) of province (col. 2)	Population of province (col. 2)
		Area not fully assessed	Area for which the figures required for this table are not available	Total	Cultivated		
1	2	3(*a*)	3(*b*)	4(*a*)	4(*b*)	5	6
	Acres	Acres	Acres	Acres	Acres	₹	No.
United Provinces. — *Zamindari and village communities, temporarily settled*							
1916-17	60,767,140	2,974,600	7,755,995	50,036,545	32,945,148	6,15,61,781	41,580,860
1921-22	60,391,499	2,905,714	7,692,790	49,792,995	32,127,229	6,41,81,132	40,169,322
United Provinces. — *Zamindari, permanently settled*							
1916-17	7,536,567	505,386	1,098,677	5,932,504	3,808,132	57,20,850	5,590,939
1921-22	7,431,680	505,386	1,098,677	5,827,617	3,634,687	57,76,888	5,206,465
United Provinces. — *Total*							
1916-17	68,303,707	3,479,986	8,854,672	55,969,049	36,753,280	6,72,82,631	47,171,799
1921-22	67,823,179	3,411,100	8,791,467	55,620,612	35,761,916	6,99,58,020	45,375,787
Punjab — *Zamindari, temporarily settled*							
1921-22	56,319,678	1,972,498	8,075,671	46,271,509	26,255,300	4,90,48,568	20,691,008
1922-23	56,325,404	1,948,126	7,975,336	46,401,942	27,076,636	5,32,15,048	20,655,695
1923-24	56,326,449	1,940,472	8,005,949	46,380,028	26,806,263	5,74,57,235	20,661,970
1924-25	56,319,999	1,924,349	7,954,099	46,441,551	26,270,227	5,17,06,888	20,661,970
1925-26	56,322,098	1,915,179	8,712,780	45,694,139	25,409,598	5,21,03,127	20,661,923
Burma — *Raiyatwari*							
1921-22	155,668,427	...	135,775,574	19,892,853	15,983,572	‡5,37,14,202	13,212,192
1922-23	155,652,667	...	135,553,483	20,099,184	16,314,635	‡5,53,98,163	13,212,192
1923-24	155,652,667	...	135,472,124	20,180,543	16,253,641	‡5,32,08,853	13,212,192
1924-25	155,652,667	...	134,865,146	20,787,521	17,046,450	‡5,73,13,062	13,212,192
1925-26	155,652,667	...	134,614,786	21,037,881	17,273,801	‡5,73,08,583	13,212,192
Bihar and Orissa. — *Zamindari, permanently settled*							
1916-17	41,510,591	1,824,202	296,615	39,389,774	21,090,305	1,07,54,623	...
1921-22	41,889,122	1,650,415	296,615	39,942,092	21,319,062	1,07,15,771	...
Bihar and Orissa. — *Zamindari, temporarily settled*							
1916-17	11,292,194	5,026,675	855,480	5,410,039	3,803,702	44,02,877	...
1921-22	11,222,718	4,716,193	854,260	5,652,265	4,395,301	45,70,416	...
Bihar and Orissa. — *Miscellaneous revenue*							
1916-17	...	...	...	...	...	11,49,575	...
1921-22	...	...	...	...	...	3,74,350	...
Bihar and Orissa. — *Total*							
1916-17	52,802,785	6,850,877	1,152,095	44,799,813	24,894,007	1,63,07,075	†34,490,038
1921-22	53,111,840	6,366,608	1,150,875	45,594,357	25,714,363	1,56,60,537	†34,002,189
Central Provinces and Berar — *Raiyatwari*							
1921-22	11,164,235	1,543,064	...	9,621,171	7,007,549	*88,43,729	*3,067,153
1922-23	11,179,922	1,544,755	...	9,635,167	7,078,941	*90,11,685	*3,122,836
1923-24	11,189,882	1,545,964	...	9,643,918	7,105,122	*90,50,150	*3,122,836
1924-25	11,190,441	877,892	...	10,312,549	7,552,335	*90,14,597	*3,075,316
1925-26	11,209,378	863,542	...	10,345,836	7,606,344	*90,71,254	*3,118,915

* Figures relate to Berar only. † No details.

‡ Excluding certain districts for which figures for revenue are not available.

POPULATION OF EACH PROVINCE IN BRITISH INDIA—*continued*

Total revenue from land per head of population (cols. 5 and 6)	Land revenue assessed on fully assessed area [col. 4(*a*)]	Incidence per acre of land revenue (col. 8) on fully assessed area (col. 4)		Population of fully assessed area	Land revenue assessment per head of population of fully assessed area (cols. 8 and 11)	Towns of over 10,000 inhabitants		Province, nature of tenure and year of collection of statistics	
		For total area	For cultivated area			Number of towns	Aggregate population		
7	8	9	10	11	12	13	14	15	
R a. p.	*R*	*R a. p.*	*R a. p.*	No.	*R a. p.*	No.	No.		
								Zamindari and village communities temporarily settled	
1 7 8	6,04,27,244	1 3 4	1 13 4	35,525,507	1 11 3	90	2,978,654	1916-17 . . .	United Provinces.
1 9 7	6,34,75,315	1 4 5	1 15 7	(*a*)19,142,870	(*c*)3 5 1	87	2,911,414	1921-22 . . .	
								Zamindari, permanently settled	
1 — 4	54,99,133	— 14 10	1 7 2	4,954,312	1 1 9	8	366,171	1916-17 . . .	
1 1 9	55,09,240	— 15 2	1 8 3	(*a*)3,148,389	(*c*)1 12 —	7	355,060	1921-22 . . .	
								Total	
1 6 10	6,59,26,377	1 2 10	1 12 8	40,479,819	1 10 1	98	3,344,825	1916-17 . . .	
1 8 8	6,89,84,555	1 3 10	1 14 10	(*a*)22,291,259	(*c*)3 1 6	94	3,266,474	1921-22 . . .	
								Zamindari, temporarily settled	
2 5 11	4,67,73,287	1 — 2	1 12 6	†	†	40	1,431,132	1921-22 . . .	Punjab
2 9 3	4,89,98,328	1 — 11	1 12 11			45	1,645,265	1922-23 . . .	
2 12 6	4,86,30,498	1 — 9	1 13 —			45	1,645,265	1923-24 . . .	
2 8 —	4,91,72,311	1 — 11	1 13 1			45	1,645,265	1924-25 . . .	
2 8 4	4,94,32,763	1 1 1	1 15 1			45	1,645,265	1925-26 . . .	
								Raiyatwari	
(*b*)4 10 3	(*b*)3,54,51,766	(*b*)1 13 6	(*b*)2 5 —	13,212,192	(*b*)3 1 —	24	947,014	1921-22 . . .	Burma
(*b*)4 12 7	(*b*)3,56,39,466	(*b*)1 13 5	(*b*)2 4 7	13,212,192	(*b*)3 1 4	24	947,014	1922-23 . . .	
(*b*)4 9 2	(*b*)3,35,99,520	(*b*)1 11 7	(*b*)2 2 7	13,212,192	(*b*)2 14 3	24	947,014	1923-24 . . .	
(*b*)4 15 3	(*b*)3,82,95,206	(*b*)1 15 1	(*b*)2 6 4	13,212,192	(*b*)3 5 —	24	947,014	1924-25 . . .	
(*b*)4 15 3	(*b*)3,82,13,768	(*b*)1 14 7	(*b*)2 5 9	13,212,192	(*b*)3 4 10	24	947,014	1925-26 . . .	
								Zamindari, permanently settled	Bihar and Orissa
...	1,07,17,695	— 4 4	— 8 1	...	...	...	...	1916-17 . . .	
...	1,06,99,403	— 4 4	— 8 1	...	...	...	...	1921-22 . . .	
								Zamindari, temporarily settled	
...	43,92,928	— 13 —	1 2 6	...	...	...	...	1916-17 . . .	
...	45,35,151	— 12 10	1 — 6	...	...	...	...	1921-22 . . .	
								Miscellaneous Revenue	
...	6,484	...	...	...	...	...	...	1916-17 . . .	
...	4,295	...	...	...	...	...	...	1921-22 . . .	
								Total	
*— 7 7	1,51,17,107	— 5 5	— 9 9	*28,254,049	*— 8 7	*38	*1,081,985	1916-17 . . .	
*— 7 4	1,52,38,849	— 5 5	— 9 6	*28,203,223	*— 8 8	*38	*1,114,559	1921-22 . . .	
								Raiyatwari	Central Provinces and Berar
‡2 14 2	90,17,204	— 15 —	1 4 7	‡2,829,784	‡3 — 5	‡14	‡254,335	1921-22 . . .	
‡2 14 2	90,27,891	— 15 —	1 6 8	‡2,783,193	‡3 1 3	‡14	‡254,335	1922-23 . . .	
‡2 14 4	90,85,928	— 15 1	1 4 5	‡2,783,193	‡3 1 6	‡14	‡254,335	1923-24 . . .	
‡2 14 11	92,19,807	— 14 4	1 3 6	‡3,010,503	‡2 14 5	‡14	‡254,335	1924-25 . . .	
‡2 15 7	94,65,457	— 14 8	1 3 11	‡3,006,582	‡2 15 9	‡14	‡254,335	1925-26 . . .	

* No details. † No information. ‡ Relate to Berar only.

(*a*) Incomplete owing to lack of information. (*b*) Excluding districts for which figures for revenue are not available.

(*c*) Defective owing to incomplete data.

Table VI—*continued*

No. 14—INCIDENCE OF THE LAND REVENUE ASSESSMENT ON THE AREA AND

Province, nature of tenure, and year of collection of statistics		Total area by survey less feudatories [col. 2 of table I, minus col. 3 of same table]	Deduct		Balance, that is, fully assessed area for which figures are available		Total revenue from land (excluding cesses) of province (col. 2)	Population of province (col. 2)
			Area not fully assessed	Area for which the figures required for this table are not available	Total	Cultivated		
1		2	3(*a*)	3(*b*)	4(*a*)	4(*b*)	5	6
		Acres	Acres	Acres	Acres	Acres	*R*	No.
Central Provinces and Berar—*continued*	*Zamindari and village communities, temporarily settled*							
	1921-22	40,436,560	13,618,291	...	26,818,269	13,518,034	†	†
	1922-23	40,436,749	13,557,685	...	26,879,064	13,973,337		
	1923-24	40,431,095	13,564,716	...	26,866,379	13,991,806		
	1924-25	40,428,620	13,566,920	...	26,861,700	14,279,849		
	1925-26	40,411,507	13,480,711	...	26,930,796	14,345,635		
	Government Forests							
	1921-22	12,573,296	12,573,296	...	...	...	...	...
	1922-23	12,576,166	12,576,166					
	1923-24	12,494,109	12,494,109					
	1924-25	12,481,549	12,481,549					
	1925-26	12,473,410	12,473,410					
	Total							
	1921-22	(*a*)64,174,091	27,734,651	...	36,439,440	20,525,583	2,12,11,907	13,939,925
	1922-23	(*a*)64,192,841	27,678,610	...	36,514,231	21,052,278	2,15,45,293	13,960,280
	1923-24	(*a*)64,115,086	27,604,789	...	36,510,297	21,096,928	2,17,12,476	13,960,280
	1924-25	(*a*)64,100,610	26,926,361	...	37,174,249	21,832,184	2,19,84,931	13,912,760
	1925-26	(*a*)64,094,295	26,817,663	...	37,276,632	21,951,979	2,21,66,747	13,956,134
Assam	*Raiyatwari*							
	1921-22‡	25,767,563	22,540,583	...	3,226,980	*	80,37,829	...
	1922-23	27,388,268	24,056,780	...	3,331,488	*	79,28,773	...
	1923-24	27,559,070	24,137,704	...	3,431,366	2,010,313	85,97,453	...
	1924-25	27,547,083	23,949,286	...	3,597,797	*	90,44,405	...
	1925-26	27,538,768	23,840,240	...	3,698,528	1,946,722	93,25,774	...
	Zamindari and village communities, temporarily settled							
	1921-22‡	1,818,920	1,447,067	...	371,853	...	11,66,231	...
	1922-23	1,848,453	1,450,082	...	398,371	...	12,09,339	...
	1923-24	1,677,652	1,258,216	...	419,436	241,058	10,85,726	...
	1924-25	1,689,639	1,282,130	...	407,509	*	11,13,938	...
	1925-26	1,697,944	1,285,255	...	412,689	211,269	11,39,345	...
	Zamindari, permanently settled							
	1921-22‡	3,931,310	...	...	3,931,310	*	3,76,515	...
	1922-23	3,931,279	...	...	3,931,279	*	3,76,497	...
	1923-24	3,931,278	...	...	3,931,278	2,750,379	3,76,496	...
	1924-25	3,931,278	...	...	3,931,278	*	3,76,497	...
	1925-26	3,931,278	...	...	3,931,278	1,721,266	3,76,497	...
	Total							
	1921-22‡	31,517,793	23,987,650	...	7,530,143	*	95,80,575	7,462,050
	1922-23	33,168,000	25,506,862	...	7,661,138	*	95,14,609	7,469,398
	1923-24	33,168,000	25,395,920	...	7,772,080	5,001,750	1,00,59,680	(*b*) 7,469,398
	1924-25	33,168,000	25,231,416	...	7,936,584	*	1,05,34,840	7,469,398
	1925-26	33,167,990	25,125,495	...	8,042,495	(*c*)3,879,257	1,08,41,616	7,469,398
North-West Frontier Province	*Zamindari, temporarily settled*							
	1921-22	8,437,861	821,911	365,013	7,250,937	2,401,339	26,86,275	2,339,383
	1922-23	8,383,452	878,807	364,455	7,140,190	2,375,407	26,12,227	2,276,010
	1923-24	8,383,452	810,819	364 029	7,208,604	2,381,365	26,23,962	2,276,010
	1924-25	8,383,452	810,819	364,054	7,208,579	2,297,158	25,91,271	2,276,010
	1925-26	8,383,452	809,742	364,054	7,209,656	2,139,452	25,80,175	2,276,010

* No information. † Not available.

‡ Most of these figures are revised, having been compiled on the basis of the Land Revenue Administration Report and the revised population figures according to the census of 1921.

(*a*) Total area (in acres) by village papers (that is, column 6 of Table I, No. 9).
(*b*) Details not available.
(*c*) Incomplete.

POPULATION OF EACH PROVINCE IN BRITISH INDIA—*continued*

Total revenue from land per head of population (cols. 5 and 6)	Land revenue assessed on fully assessed area [col. 4 (*a*)]	Incidence per acre of land revenue (col. 8) on fully assessed area (col. 4)		Population of fully assessed area	Land revenue assessment per head of population of fully assessed area (cols. 8 and 11)	Towns of over 10,000 inhabitants		Province, nature of tenure, and year of collection of statistics	
		For total area	For cultivated area			Number of towns	Aggregate population		
7	8	9	10	11	12	13	14	15	
₹ a. p.	₹	₹ a. p.	₹ a. p.	No.	₹ a. p.	No.	No.		
								Zamindari and village communities, temporarily settled	
	1,08,49,838	— 6 6	— 12 10					1921-22 . . .	
	1,09,43,016	— 6 6	— 12 6					1922-23 . . .	
†	1,09,43,382	— 6 6	— 12 6	†	†	†	†	1923-24 . . .	
	1,10,07,440	— 6 7	— 12 4					1924-25 . . .	
	1,10,43,971	— 6 7	— 12 4					1925-26 . . .	
								Government Forests	
								1921-22 . . .	Central Provinces and Berar—*continued*
								1922-23 . . .	
...	...	...	...	...	...	...	...	1923-24 . . .	
								1924-25 . . .	
								1925-26 . . .	
								Total	
1 8 3	1,98,67,042	— 8 9	— 15 5	11,709,571	1 11 2	38	920,504	1921-22 . . .	
1 8 8	1,99,70,907	— 8 9	— 15 2	11,537,173	1 11 8	38	922,036	1922-23 . . .	
1 8 8	2,00,29,310	— 8 9	— 15 2	11,549,544	1 11 9	38	922,036	1923-24 . . .	
1 9 3	2,02,27,247	— 8 8	— 14 10	11,781,204	1 11 6	38	920,290	1924-25 . . .	
1 9 5	2,05,09,428	— 8 10	— 14 11	11,777,271	1 11 10	38	920,290	1925-26 . . .	
								Raiyatwari	
	66,82,904	2 1 2						1921-22‡ . . .	
	69,16,483	2 1 3						1922-23 . . .	
	70,79,935	2 1 1	†	†	†	...	...	1923-24 . . .	
	73,80,678	2 — 10						1924-25 . . .	
	75,49,787	2 — 8						1925-26 . . .	
								Zamindari and village communities, temporarily settled	
	5,59,544	1 8 1						1921-22‡ . . .	
	5,93,128	1 7 10						1922-23 . . .	
	6,15,481	1 7 6	†	†	†	...	...	1923-24 . . .	
	6,03,415	1 7 8						1924-25 . . .	
	6,18,731	1 8 —						1925-26 . . .	Assam
								Zamindari, permanently settled	
	3,76,515	— 1 6						1921-22‡ . . .	
	3,76,497	— 1 6						1922-23 . . .	
	3,76,496	— 1 6	†	†	†	...	...	1923-24 . . .	
	3,76,497	— 1 6						1924-25 . . .	
	3,76,497	— 1 6						1925-26 . . .	
								Total	
1 4 7	76,18,963	1 — 2	†	†	†	*6	*88,536	1921-22‡ . . .	
1 4 5	78,86,108	1 — 6	†	†	†	*6	*88,536	1922-23 . . .	
1 5 7	80,71,912	1 — 7	†	†	†	*6	*88,536	1923-24 . . .	
1 6 7	83,60,590	1 — 10	†	†	†	*6	*88,536	1924-25 . . .	
1 7 3	85,45,015	1 — 10	†	†	†	*6	*88,536	1925-26 . . .	
								Zamindari, temporarily settled	
1 2 4	24,44,517	— 5 5	1 — 3	†	†	10	253,780	1921-22 . . .	North-West Frontier Province
1 2 4	23,81,756	— 5 4	1 — 1	†	†	10	253,780	1922-23 . . .	
1 2 5	23,97,975	— 5 4	1 — 1	†	†	9	241,568	1923-24 . . .	
1 2 3	23,61,566	— 5 3	1 — 5	†	†	9	241,568	1924-25 . . .	
1 2 2	23,53,554	— 5 4	1 1 7	†	†	9	241,568	1925-26 . . .	

* Details not available. † Not available.

‡ Most of the figures are revised having been compiled on the basis of the Land Revenue Administration Report and the revised population figures according to the census of 1921.

Table VI—*concluded*

No. 14—INCIDENCE OF THE LAND REVENUE ASSESSMENT ON THE AREA AND

Province, nature of tenure, and year of collection of statistics		Total area by survey, less feudatories [col. 2 of table I minus col. 3 of same table]	Deduct		Balance, that is, fully assessed area for which figures are available		Total revenue from land (excluding cesses) of province (col. 2)	Population of province (col. 2)
			Area not fully assessed	Area for which the figures required for this table are not available	Total	Cultivated		
1		2	3(*a*)	3(*b*)	4(*a*)	4(*b*)	5	6
		Acres	Acres	Acres	Acres	Acres	₹	No.
Ajmer-Merwara	*Zamindari and village communities, temporarily settled*							
	1921-22	797,226	...	...	797,226	160,237	2,27,710	...
	1922-23	797,226	...	...	797,226	164,181	2,27,710	...
	1923-24	797,226	...	...	797,226	171,048	2,39,085	...
	1924-25	797,226	...	...	797,226	194,977	2,30,850	...
	1925-26	797,226	298,741	15,902	482,583	174,433	2,46,365	171,177
	Zamindari, permanently settled							
	1921-22	973,695	154,321	...	819,374	136,589	1,18,897	...
	1922-23	973,695	154,321	...	819,374	147,459	1,18,897	...
	1923-24	973,695	154,321	...	819,374	132,090	1,14,734	...
	1924-25	973,695	154,321	...	819,374	155,089	1,14,734	...
	1925-26	973,695	168,421	...	805,274	118,748	1,14,734	168,397
	Total							
	1921-22	1,770,921	154,321	...	1,616,600	296,826	3,46,607	†495,271
	1922-23	1,770,921	154,321	...	1,616,600	311,640	3,46,607	†495,271
	1923-24	1,770,921	154,321	...	1,616,600	303,138	3,53,819	†495,271
	1924-25	1,770,921	154,321	...	1,616,600	350,066	3,45,584	†495,271
	1925-26	1,770,921	467,162	15,902	1,287,857	293,181	3,61,099	339,574
Pargana Manpur (Central India)	*Raiyatwari*							
	1921-22	31,346	...	21,153	10,193	6,843	15,865	4,565
	1922-23	31,346	...	21,101	10,245	6,897	15,952	4,565
	1923-24	31,346	...	21,083	10,263	6,889	15,997	6,185
	1924-25	31,346	...	21,064	10,282	6,867	16,027	6,185
	1925-26	31,346	...	21,062	10,284	6,758	16,029	6,185
Coorg	*Raiyatwari*							
	1917-18	1,012,260	‡891,773	...	120,487	*	(*a*) 3,80,261	174,976
	1922-23	1,012,260	897,343	...	114,917	*	(*a*) 3,89,782	163,838
Delhi	*Zamindari, temporarily settled*							
	1921-22	367,692	4,878	...	362,814	232,147	3,81,247	488,188
	1922-23	367,632	4,878	...	362,754	232,999	3,86,908	488,188
	1923-24	368,103	4,878	...	363,225	228,827	4,50,846	488,188
	1924-25	367,774	4,878	...	362,896	229,272	4,51,855	488,188
	1925-26	368,349	4,878	...	363,471	229,842	4,46,223	488,188

* No information. † Details not available. ‡ Includes bané and cardamom lands.
(*a*) Shows ordinary revenue, sale proceeds of waste lands and miscellaneous land revenue.

POPULATION OF EACH PROVINCE IN BRITISH INDIA—*concluded*

Total revenue from land per head of population (cols. 5 and 6)	Land revenue assessed on fully assessed area [col. 4 (*a*)]	Incidence per acre of land revenue (col. 8) on fully assessed area (col. 4)		Population of fully assessed area	Land revenue assessment per head of population of fully assessed area (cols. 8 and 11)	Towns of over 10,000 inhabitants		Province, nature of tenure, and year of collection of statistics	
		For total area	For cultivated area			Number of towns	Aggregate population		
7	8	9	10	11	12	13	14	15	
R a. p.	*R*	*R a. p.*	*R a. p.*	No.	*R a. p.*	No.	No.		
								Zamindari and village communities, temporarily settled	
...	2,27,710	— 4 7	1 6 9	...	...	2	121,903	1921-22	
...	2,27,710	— 4 7	1 6 2	...	...	2	121,903	1922-23	
...	2,39,085	— 4 10	1 6 4	...	...	2	121,903	1923-24	
...	2,30,850	— 4 1	1 2 11	...	...	2	121,903	1924-25	
1 7 —	1,98,571	— 6 7	1 2 3	171,177	1 2 7	3	127,601	1925-26	
								Zamindari, permanently settled	Ajmer-Merwara
...	1,18,897	— 2 4	— 13 11	...	...	1	5,698	1921-22	
...	1,18,897	— 2 4	— 12 11	...	...	1	5,698	1922-23	
...	1,14,734	— 2 3	— 13 11	...	...	1	5,698	1923-24	
...	1,14,734	— 2 3	— 11 10	...	...	1	5,698	1924-25	
— 10 11	1,14,734	— 2 3	— 14 3	164,888	— 11 2	...	...	1925-26	
								Total	
*— 11 2	3,46,607	— 3 5	1 2 8	*495,271	*— 11 2	3	127,601	1921-22	
*— 11 3	3,46,607	— 3 5	1 1 10	*495,271	*— 11 3	3	127,601	1922-23	
*— 11 5	3,53,819	— 3 6	1 2 8	*495,271	*— 11 5	3	127,601	1923-24	
*— 11 5	3,45,584	— 3 5	— 15 10	*495,271	*— 11 5	3	127,601	1924-25	
1 1 —	3,13,305	— 3 2	1 — 6	336,065	— 14 11	3	127,601	1925-26	
								Raiyatwari	
3 7 7	15,865	1 9 —	2 5 —	6,195	2 9 —			1921-22	Pargana Manpur (Central India)
3 7 11	15,952	1 8 11	2 5 —	6,200	2 9 2			1922-23	
2 9 —	15,997	1 9 —	2 5 —	3,947	4 1 —	...	...	1923-24	
2 9 6	16,027	1 9 —	2 5 4	3,947	4 1 —			1924-25	
2 9 6	16,029	1 9 —	2 5 11	3,947	4 1 —			1925-26	
								Raiyatwari	
2 2 9	2,83,491	2 5 8	†	†	†	...	...	1917-18	Coorg
2 6 1	2,81,790	2 7 3	†	†	†	...	...	1922-23	
								Zamindari, temporarily settled	
— 12 6	3,91,947	1 — 10	1 10 3	488,188	— 12 6	3	297,021	1921-22	Delhi
— 12 8	3,86,908	1 1 1	1 10 7	488,188	— 12 8	3	297,021	1922-23	
— 14 9	4,50,846	1 3 10	2 — —	488,188	— 14 9	3	297,021	1923-24	
— 14 10	4,51,855	1 3 11	1 15 6	488,188	— 14 10	3	297,021	1924-25	
— 14 7	4,46,223	1 3 8	1 15 1	488,188	— 14 7	3	297,021	1925-26	

*Details not available.
†No information.

Table VII

No. 15—HARVEST PRICES OF CERTAIN IMPORTANT CROPS PER

Province		Winter Rice (cleaned)	Rice (unhusked)	Wheat	Barley	Cholum or Jowar	Cumbu or Bajra	Maize	Gram
1		2	3	4	5	6	7	8	9
		₹ a.	₹ a.	₹ a.	₹ a.	₹ a.	₹ a.	₹ a.	₹ a.
Madras	1921-22	7 4	...	...	...	5 0	5 2	...	...
	1922-23	7 0	...	...	...	4 5	4 13	...	...
	1923-24	6 12	...	...	...	4 5	4 11	...	...
	1924-25	7 11	...	...	...	4 13	5 2	...	...
	1925-26	7 2	...	...	...	4 8	4 11	...	...
Bombay	1921-22	9 15	...	9 3	...	6 10	7 8	...	8 1
	1922-23	8 7	...	6 1	...	3 14	4 9	...	5 1
	1923-24	7 14	...	6 5	...	4 2	4 8	...	4 10
	1924-25	8 3	...	7 10	...	4 12	5 5	...	5 3
	1925-26	8 3	...	7 11	...	4 14	5 7	...	5 13
Bengal	1921-22	6 0	...	7 0	4 0	...	...	...	7 0
	1922-23	5 8	...	5 4	3 12	...	...	...	5 0
	1923-24	5 4	...	4 13	2 13	...	...	...	4 0
	1924-25	6 7	...	6 0	3 7	...	...	...	4 12
	1925-26	7 0	...	6 1	3 9	...	...	...	4 14
United Provinces	1921-22	8 14	...	6 6	4 3	4 15	5 14	5 0	5 0
	1922-23	7 10	...	4 9	2 14	3 4	3 9	3 10	2 13
	1923-24	6 14	...	4 0	2 7	2 8	3 1	2 8	2 5
	1924-25	7 9	...	5 11	3 10	3 5	3 10	3 6	3 8
	1925-26	7 4	...	5 8	3 12	4 14	5 5	4 0	3 13
Punjab	1921-22	...	5 0	5 8	3 13	5 12	6 11	6 3	5 0
	1922-23	...	3 3	3 12	2 3	3 0	3 5	3 0	2 12
	1923-24	...	3 0	3 10	2 6	2 8	3 0	2 8	2 14
	1924-25	...	3 8	5 0	3 7	3 0	3 8	3 5	3 10
	1925-26	...	3 12	4 14	3 8	4 5	5 1	4 9	4 1
Burma	1921-22	...	3 1	4 11	...	...	...	2 10	4 4
	1922-23	...	3 0	3 13	...	...	...	2 2	2 11
	1923-24	...	3 1	4 6	...	...	...	2 0	3 5
	1924-25	...	2 14	4 12	...	...	...	1 12	3 7
	1925-26	...	3 3	5 11	...	...	...	2 0	4 1
Bihar and Orissa	1921-22	5 13	...	7 7	4 8	...	...	4 5	5 14
	1922-23	4 14	...	5 13	3 11	...	...	3 14	4 2
	1923-24	4 12	...	5 2	3 8	...	...	3 3	3 8
	1924-25	5 3	...	6 6	3 15	...	...	4 2	4 3
	1925-26	5 10	...	6 6	3 13	...	...	3 13	4 7
Central Provinces and Berar	1921-22†	6 6	...	7 4	...	4 7	...	...	5 15
	1922-23†	5 3	...	4 6	...	2 10	...	...	3 3
	1923-24†	5 12	...	4 2	...	3 5	...	...	3 0
	1924-25†	6 9	...	5 9	...	4 0	...	...	3 15
	1925-26†	5 9	...	4 14	...	3 15	...	...	3 14
Assam	1921-22†	5 5	2 11	...	...	...	...	...	...
	1922-23†	4 5	2 9	...	...	...	...	...	...
	1923-24†	4 13	2 14	...	...	...	...	...	...
	1924-25†	6 4	3 12	...	...	...	...	...	...
	1925-26†	6 6	3 13	...	...	...	...	...	...
N.-W. F. Province	1921-22	...	6 10	5 4	3 5	6 4	7 15	6 11	3 11
	1922-23	...	3 8	3 6	2 3	3 0	3 12	3 7	2 5
	1923-24	...	3 4	3 9	2 4	3 1	2 14	2 8	2 10
	1924-25	...	3 4	5 6	3 6	4 1	3 8	3 0	3 14
	1925-26	...	3 9	4 12	2 14	3 15	5 1	4 11	3 9
*Average for British India**	1921-22	6 6	4 0	6 11	4 0	5 6	6 11	5 0	5 7
	1922-23	5 8	3 1	4 7	2 14	3 2	3 12	3 7	3 0
	1923-24	5 12	3 0	4 4	2 7	3 3	3 1	2 8	3 2
	1924-25	6 9	3 6	5 10	3 7	4 0	3 10	3 5	3 14
	1925-26	7 0	3 10	5 9	3 9	4 6	5 1	4 0	4 1

* Represents median average.
† Wholesale market prices.

MAUND (82⅔ lbs) IN BRITISH INDIA

Sugar raw (*gur*)		Cotton (cleaned)		Jute		Linseed		Rape and Mustard		Sesamum		Groundnut		Tobacco		Province	
10		11		12		13		14		15		16		17		18	
₹	a.	₹	a.	₹	a.	₹	a.	₹	a.	₹	a.	₹	a.	₹	a.		
...		...		...		...		...		...		...		...		1921-22	*Madras*
...		...		...		...		...		...		...		...		1922-23	
...		...		...		...		...		...		...		...		1923-24	
...		...		...		...		...		...		...		...		1924-25	
...		...		...		...		...		...		...		...		1925-26	
14	14	35	11	...		...		...		...		...		30	9	1921-22	*Bombay*
12	7	43	0	...		...		...		...		...		30	9	1922-23	
10	0	58	0	...		...		...		...		...		27	12	1923-24	
12	3	45	7	...		...		...		...		...		27	12	1924-25	
11	0	35	6	...		...		...		...		...		29	0	1925-26	
8	7	30	0	6	0	8	4	8	12	...		...		13	3	1921-22	*Bengal*
9	10	33	6	10	0	8	5	8	0	...		...		13	8	1922-23	
9	6	32	8	9	0	8	0	8	4	...		...		13	5	1923-24	
9	8	40	0	12	0	8	0	8	11	...		...		15	0	1924-25	
10	0	42	8	18	13	8	0	9	8	...		...		16	0	1925-26	
...		...		...		...		...		...		...		...		1921-22	*United Provinces*
...		...		...		...		...		...		...		...		1922-23	
...		...		...		...		...		...		...		...		1923-24	
...		...		...		...		...		...		...		...		1924-25	
...		...		...		...		...		...		...		...		1925-26	
9	8	...		...		...		7	0	...		...		...		1921-22	*Punjab*
5	14	...		...		...		6	3	...		...		...		1922-23	
5	8	...		...		...		6	7	...		...		...		1923-24	
6	3	...		...		...		7	15	...		...		...		1924-25	
7	3	...		...		...		8	0	...		...		...		1925-26	
...		...		...		...		...		10	5	5	10	16	11	1921-22	*Burma*
...		...		...		...		...		12	2	6	8	17	11	1922-23	
...		...		...		...		...		11	0	6	10	13	11	1923-24	
...		...		...		...		...		9	7	6	1	13	4	1924-25	
...		...		...		...		...		9	12	4	8	13	4	1925-26	
8	7	32	0	5	6	7	13	8	7	...		...		16	9	1921-22	*Bihar and Orissa*
7	8	35	2	7	5	7	9	8	0	...		...		16	7	1922-23	
8	0	40	0	7	14	7	5	8	0	...		...		16	12	1923-24	
8	1	43	5	11	4	8	3	8	0	...		...		20	0	1924-25	
7	12	40	0	18	9	7	12	8	0	...		...		19	0	1925-26	
...		33	11	...		10	0	...		8	0	...		...		1921-22†	*Central Provinces and Berar*
...		42	11	...		8	7	...		9	13	...		...		1922-23†	
...		57	5	...		7	11	...		11	8	...		...		1923-24†	
...		43	5	...		8	8	...		9	8	...		...		1924-25†	
...		32	5	...		6	10	...		10	0	...		...		1925-26†	
9	4	...		...		...		6	14	...		...		...		1921-22†	*Assam*
8	15	...		...		...		7	15	...		...		...		1922-23†	
8	12	...		..		...		6	1	...		...		...		1923-24†	
9	12	...		...		...		7	14	...		...		...		1924-25†	
8	12	...		...		...		7	8	...		...		...		1925-26†	
11	10	...		...		...		6	5	...		...		...		1921-22	*N.-W. F. Province*
7	12	...		...		...		4	5	...		...		...		1922-23	
7	10	...		...		...		5	0	...		...		...		1923-24	
8	12	...		...		...		6	3	...		...		...		1924-25	
7	10	...		...		...		6	1	...		...		...		1925-26	
9	6	32	13	5	11	8	4	7	0	9	2	5	10	16	10	1921-22	*Average for British India**
8	5	38	14	8	10	8	5	7	15	10	15	6	8	17	1	1922-23	
8	6	48	10	8	7	7	11	6	7	11	4	6	10	15	3	1923-24	
9	2	43	5	11	10	8	3	7	15	9	7	6	1	17	8	1924-25	
8	4	37	11	18	11	7	12	8	0	9	14	4	8	17	8	1925-26	

* Represents median average
† Wholesale market prices.

APPENDICES

APPENDIX A

The Average Yield per Acre of Principal Crops in India.

A provisional return of the yield per acre of principal crops cultivated in India was first compiled in 1892 from various statistical publications available at the time, such as agricultural and settlement reports, crop forecasts, gazetteers, replies to the enquiries of the Famine Commission, etc. To provide for the periodical revision of the estimates, a system of experimental crop cuttings was prescribed in 1893 by the Government of India, the results of which are reported by Local Governments and Administrations at the close of each quinquennium. The returns for the last quinquennium ending 1921-22 have been received and scrutinised, and tabulated in the appended tables.* These outturns per acre are of extreme importance since these will generally be used during the present quinquennium (ending 1926-27) in estimating the production of crops for which forecasts are prepared.

2. The estimate given is the average outturn on average soil in a year of average character, as deduced from the information obtained from experiments made up to the period under review. When, therefore, this average is multiplied by the average area sown, it should give as near an approximation as possible to the outturn of the crop in an average year. The Departments of Agriculture or Land Records of each province maintain standard estimates of the average yield of land of average quality (usually under the two major heads of irrigated and unirrigated land) for several crops in each district. The object of the experiments or investigations annually made is to test the accuracy of these estimates and to enable the head of the Department in each province to revise his provincial estimates, when necessary. Should it happen that the period has been one of exceptionally favourable or unfavourable conditions which have affected the experiments reported, this would not necessarily involve a change in the standard estimates for the district or for the province, unless there were other reasons for believing that, as estimates of average yield in an average year, they have been pitched too high or too low.

3. On an examination of the returns for the quinquennium ending 1911-12, it was recognised that the results of the experiments as conducted by the district revenue staff were generally unreliable. A change in the system was therefore considered necessary; and in 1915 the Government of India, with a view to improve the returns, issued instructions to employ as far as possible the expert officers of the provincial Agricultural Department for carrying out experiments on a well-ordered plan in each agricultural tract and for the investigation of average crop outturns in the various provinces. The new system was introduced in the quinquennium ending 1916-17 in some of the provinces mainly as an experimental measure, as explained in the previous report. It appears from the present reports that during the quinquennium under review the new system was not fully carried into effect in most of the provinces. In Bengal, for instance, only cuttings of jute were made by trained officers of the Agricultural Department under expert supervision. In Madras the experiments conducted by the Agricultural Department are too few to admit of the results being accepted as representative. In Bombay the new system of experiments conducted by officers of the Agricultural Department continued, but in certain districts, where the kind and value of the land varies widely from field to field, the old method had to be adopted. In Bihar and Orissa crop tests were carried out by the Agricultural Department on a small scale in thirteen districts. In the Central Provinces and Berar the experiments made are stated to be still of doubtful value. In the Punjab officers of the Agricultural Department were only consulted in revising the standards. In Burma, according to the revised instructions, the work was entrusted to the Agricultural Department from the beginning of the quinquennium under review; but as a result of the recommendations of a conference held in 1920 (which were accepted by the Local Government) the work was transferred to the Settlement Officers, on the ground that the cuttings made by them supply sufficiently reliable data for ascertaining the actual average outturns of crops. In the North-West Frontier Province, the work was entrusted to the Agricultural Department

* For district figures, reference should be made to the separate Blue Book styled "Quinquennial report on the Average Yield per acre of principal crops in India for the period ending 1921-22."

APPENDIX A—*contd.*

in the quinquennium under review; but the system, it is stated, has not proved satisfactory on account of inadequate staff. In Mysore results of crop experiments conducted by the Agricultural Department were utilised for checking and revising those of the Revenue Department.

4. As a result of the experiments conducted or investigations made during the quinquennium under review, considerable changes have been made in the averages previously adopted, except in the United Provinces, Bombay, and the Central Provinces and Berar. In Bengal, the yield of autumn rice has been raised from 871 to 888 lbs, of jute from 1,300 to 1,330 lbs, and of sugarcane from 2,963 to 3,004 lbs. In Madras, the average outturn of sugarcane has been raised from 5,040 to 6,420 lbs, of rice from 1,047 to 1,065 lbs, and of cotton from 66 to 78 lbs. In Sind rice has been raised from 1,316 to 1,341 lbs and cotton from 170 to 190 lbs. In the Punjab, the yield of wheat has been raised from 791 to 856 lbs, of gram from 615 to 671 lbs, and of sugarcane from 1,933 to 2,191 lbs. In Assam, the yield of jute has been increased from 1,320 to 1,400 lbs and of sugarcane from 2,016 to 2,128 lbs. In the North-West Frontier Province, the yield of sugarcane has been raised from 2,660 to 2,721 lbs. On the other hand, the standards have been lowered in certain cases. The yield of winter rice has been decreased from 1,036 to 1,029 lbs in Bengal, from 1,234 to 987 lbs in Bihar and Orissa, and from 952 to 896 lbs in Assam. Autumn rice in Bihar and Orissa has been lowered from 800 to 741 lbs. In Madras jowar has been reduced from 696 to 569 lbs, bajra from 624 to 488 lbs, and ragi from 1,092 to 927 lbs. In the Punjab maize has been lowered from 1,040 to 962 lbs and jowar from 470 to 434 lbs. Wheat, barley and bajra in the North-West Frontier Province have been put at lower figures, *viz.* 614 lbs, 880 lbs, and 436 lbs, as against 676 lbs, 907 lbs, and 552 lbs, respectively, in the preceding quinquennium.

5. The statement below compares the average outturns of the major crops in the different provinces. The relative importance of each province in respect of each crop has also been shown by percentages representing the proportion of the total area under each crop in British India cultivated in each province. Tea has been included in this statement, although this crop is not dealt with in the quinquennial returns, the average outturns having been calculated from the special tea returns for the five calendar years ending 1921.

Province	Rice		Wheat		Barley		Jowar		Bajra	
	Percentage area to total area	Outturn per acre	Percentage area to total area	Outturn per acre	Percentage area to total area	Outturn per acre	Percentage area to total area	Outturn per acre	Percentage area to total area	Outturn per acre
		lbs		lbs		lbs		lbs		lbs
Madras	14·2	1,065	...	...	...	...	23·7	569	23·8	488
Bombay	2·4	1,230	6·1	575	...	...	35·7	(d) 1,550 (e) 670	27·7	400
Sind	1·4	1,341	2·1	(d) 1,032 (e) 711	0·3	(d) 842 (e) 1,069	2·3	(d) 816 (e) 392	6·7	(d) 591 (e) 319
Bengal	26·8	(a) 1,029 (b) 1,156 (c) 888	0·5	688	...	...	...	...	...	...
United Provinces	8·7	900	29·6	1,050	60·2	1,150	10·0	600	19·5	550
Punjab	1·1	777	38·5	856	14·6	825	4·2	434	18·9	425
Burma	13·5	970	0·2	540	...	...	3·0	430	...	...
Bihar and Orissa	19·4	(a) 987 (b) 800 (c) 741	5·0	(f) 984 (g) 451	18·3	881	...	...	...	...
Central Provinces and Berar	6·5	624	13·4	600	...	...	20·1	664	...	...
Assam	5·8	(a) 896 (b) 1,008 (c) 706	...	...	...	...	...	...	...	...
North-West Frontier Province	0·1	862	4·2	614	3·5	880	0·3	500	1·1	436
Ajmer-Merwara	...	...	...	...	0·9	1,396	0·2	252	...	...
Delhi	...	...	0·2	792	0·3	830	0·1	588	0·5	529
Coorg	0·1	1,420	...	...	...	...	...	...	...	...

(a) Winter (b) Spring (c) Autumn (d) Irrigated (e) Unirrigated (f) Bihar (g) Chota Nagpur

APPENDIX A—*contd.*

Province	Ragi		Maize		Gram		Linseed		Sesamum	
	Percentage area to total area	Outturn per acre	Percentage area to total area	Outturn per acre	Percentage area to total area	Outturn per acre	Percentage area to total area	Outturn per acre	Percentage area to total area	Outturn per acre.
		lbs.		lbs.		lbs.		lbs.		lbs.
Madras . .	59·2	927	1·6	636	0·9	400(*h*) 160(*i*)	...	...	17·8	303
Bombay . .	14·3	(*d*)1,400 (*e*)1,060	...	...	4·1	1,200(*d*) 410(*e*)	4·9	360	3·7	400
Sind . .	...	...	...	...	1·0	784(*d*) 491(*e*)	...	...	0·7	320
Bengal .	...	...	...	...	1·3	826	5·4	467	4·8	503
United Provinces	...	...	34·1	1,100	38·9	800	29·6	500	25·9	289
Punjab . .	...	...	17·9	962	31·6	671	...	...	...	...
Burma . .	...	...	3·0	700	...	...	...	...	26·2	160
Bihar and Orissa .	20·1	820	27·7	820	11·3	881	26·8	492	...	...
Central Provinces and Berar .	...	...	...	...	7·9	532	31·1	226	13·0	224
Assam . .	...	...	...	...	...	...	0·5	336	...	..
North-West Frontier Province .	...	...	7·1	1,118	1·7	420	...	...	...	...
Ajmer-Merwara .	...	...	1·1	917	...	...	...	...	...	...
Delhi . .	...	...	0·1	728	0·4	555	...	...	...	...
Coorg . .	...	...	...	...	...	...	...	...	...	...

Province	Rape and Mustard		Sugarcane		Cotton		Jute		Tea	
	Percentage area to total area	Outturn per acre	Percentage area to total area	Outturn per acre	Percentage area to total area	Outturn per acre	Percentage area to total area	Outturn per acre	Percentage area to total area	Outturn per acre
		lbs.		lbs.		lbs.		lbs.		lbs.
Madras . .	...	...	4·3	6,420	16·8	78	...	...	6·2	279
Bombay . .	0·1	625	2·6	6,950	26·7	102	...	...	...	...
Sind . .	4·1	348(*d*) 375(*e*)	...	...	1·8	190	...	...	...	...
Bengal . .	17·5	485	8·2	3,064	0·4	155	88·2	1,330	26·8	479
United Provinces	40·6	600	52·1	2,600	7·6	170	...	...	1·1	250
Punjab . .	16·4	440	17·3	2,191	11·6	138	...	...	1·4	164
Burma . .	...	...	...	...	2·5	90	...	...	...	...
Bihar and Orissa	13·2	492	10·6	2,460	0·5	155	7·2	1,200	0·3	149
Central Provinces and Berar .	...	...	0·9	2,569	31·4	86	...	...	...	...
Assam . .	5·0	504	1·3	2,128	0·2	153	4·6	1,400	64·2	561
North-West Frontier Province .	1·7	322	1·3	2,721	0·2	92	...	...	...	...
Ajmer-Merwara .	...	...	...	...	0·3	136	...	...	...	...
Delhi . .	0·1	217	0·3	2,391	...	100	...	...	...	...
Coorg . .	...	...	...	...	...	...	...	...	...	...

(*d*) Irrigated.
(*e*) Unirrigated.
(*h*) Bengal gram.
(*i*) Horse gram.

APPENDIX A—*contd.*

No. 1.—AVERAGE YIELD (lb per acre) of PRINCIPAL CROPS in each PROVINCE of BRITISH

PROVINCE.	Quinquennium ending	RICE (HUSKED) (*Oryza sativa*)			WHEAT (*Triticum sativum*)			BARLEY (*Hordeum vulgare*)			JOWAR (*Sorghum vulgare*)		
		Irrigated	Unirrigated	Both	Irrigated	Unirrigated	Both	Irrigated	Unirrigated	Both	Irrigated	Unirrigated	Both
Bengal	1901-02(a)	..	..	(c) 1,234 (d) 823 (e) 823	..	..	(f) 984 (g) 861 (h) 451	..	..	881	..	..	..
	1906-07(b)	..	..	(c) 1,234 .. (e) 800	..	..	(f) 984 (g) 861 (h) 451	..	..	881	..	..	..
	1911-12	..	..	(c) 983 (d) 1,104 (e) 807	..	..	861	..	..	..	..	..	..
	1916-17	..	..	(c) 1,036 (d) 1,179 (e) 871	..	..	698	..	..	..	..	..	..
	1921-22	..	..	(c) **1,029** (d) **1,156** (e) **888**	..	..	**688**	..	..	..	..	..	..
Madras	1901-02	1,061	866	..	..	..	..	..	..	..	1,065	679	..
	1906-07	1,115	926	..	..	..	..	..	..	..	1,118	647	..
	1911-12	1,193	887	..	..	..	..	..	..	..	1,379	721	..
	1916-17	..	..	1,047	..	..	..	..	..	..	..	..	696
	1921-22	**1,166**	**804**	**1,065**	..	..	..	..	..	..	**1,241**	**493**	**569**
Bombay	1901-02	..	1,230	..	1,250	510	575	..	..	..	1,550	670	..
	1906-07	..	1,230	..	1,250	510	575	..	..	..	1,550	670	..
	1911-12	..	1,230	..	1,250	510	575	..	..	..	1,550	670	..
	1916-17	..	1,230	..	1,250	510	575	..	..	..	1,550	670	..
	1921-22	..	**1,230**	..	**1,250**	510	**575**	..	..	..	**1,559**	**670**	..
Sind	1901-02	..	..	..	1,066	..	..	..	965	..	1,798	..	..
	1906-07	..	..	..	1,229	..	..	..	1,076	..	1,238	..	..
	1911-12	..	..	..	1,340	..	..	..	1,076	..	1,396	..	..
	1916-17	1,316	..	..	1,366	874	..	..	1,279	..	866	..	..
	1921-22*	**1,341**	..	..	**1,032**	**711**	..	**842**	**1,069**	..	**816**	**392**	..
United Provinces	1901-02	1,050	800	850	1,250	800	1,050	1,350	900	1,150	..	600	..
	1906-07	1,050	800	850	1,250	850	1,050	1,300	900	1,100	..	650	..
	1911-12	1,100	850	900	1,250	850	1,050	1,300	900	1,100	..	650	..
	1916-17	1,100	850	900	1,250	850	1,050	1,350	900	1,150	..	600	..
	1921-22	**1,100**	**850**	**900**	**1,250**	**850**	**1,050**	**1,350**	**900**	**1,150**	..	**600**	..
Bihar and Orissa	1911-12	..	..	(c) 1,234 (d) 800 (e) 800	..	..	(f) 984 (h) 451	..	..	881	..	..	..
	1916-17	..	..	(c) 1,234 (d) 800 (e) 800	..	..	(f) 984 (h) 451	..	..	881	..	..	..
	1921-22	..	..	(c) **987** (d) **800** (e) **741**	..	..	(f) **984** (h) **451**	..	..	**881**	..	..	..
Punjab	1901-02(i)	1,126	734	979	935	642	770	903	520	617	552	388	426
	1906-07(i)	1,183	771	1,060	994	619	816	1,053	652	786	561	447	479
	1911-12(i)	782	474	688	898	555	726	1,018	592	716	488	381	406
	1916-17	881	515	782	964	606	791	1,056	679	809	541	449	470
	1921-22	**862**	**508**	**777**	**1,020**	**640**	**856**	**1,056**	**694**	**825**	**545**	**402**	**434**
Upper Burma†	1901-02	1,250	1,000	1,060	..	635	..	..	..	..	..	400	..
	1906-07	1,117	932	1,028	..	575	..	..	..	..	..	300	..
	1911-12	1,094	891	997	..	322	..	..	..	..	..	264	..
	1916-17	..	..	1,034	..	..	545	..	..	..	..	..	448
Lower Burma†	1901-02	..	1,200	..	..	..	..	..	..	..	..	..	..
	1906-07	..	1,176	..	..	..	..	..	..	..	..	..	..
	1911-12	..	1,140	..	..	..	..	..	..	..	..	..	..
	1916-17	..	..	1,083	..	..	..	..	..	..	..	..	..
Burma	**1921-22**	..	..	**970**	..	..	**540**	..	..	..	..	..	**430**
Central Provinces and Berar	1901-02	..	..	..	..	(g) 687	..	..	..	..	(k) 888	..	..
	1906-07	..	..	580	..	..	600	..	..	..	638	..	..
	1911-12	..	..	624	..	..	600	..	..	..	664	..	..
	1916-17	..	..	624	..	..	600	..	..	..	664	..	..
	1921-22	..	..	**624**	..	..	**600**	..	..	..	**664**	..	..
Assam	1901-02	..	910	..	..	..	..	..	..	..	..	..	..
	1906-07(f)	..	(c) 1,064 (d) 1,120 (e) 672	..	..	784	..	..	672	..	..	..	..
	1911-12	..	(c) 1,008 (e) 672	..	..	..	..	..	..	..	..	..	..
	1916-17	..	(c) 952 (d) 1,008 (e) 706	..	..	..	..	..	..	..	..	..	..
	1921-22	..	(c) **896** (d) **1,008** (e) **706**	..	..	..	..	..	..	..	..	..	..
North-West Frontier Province.	1901-02	842	..	..	883	563	669	1,033	651	799	..	602	..
	1906-07	1,202	..	..	842	540	618	1,214	689	818	823	326	478
	1911-12	1,205	..	..	874	559	633	1,189	736	876	..	436	..
	1916-17	1,203	..	..	914	588	676	1,141	746	907	..	399	..
	1921-22	**862**	..	**862**	**793**	**522**	**614**	**1,140**	**685**	**880**	**663**	**399**	**500**
Ajmer-Merwara	1901-02	..	..	..	..	..	..	1,305	..	..	..	316	..
	1906-07	..	..	..	..	..	..	1,107	763	1,046	562	424	429
	1911-12	..	..	..	..	..	..	1,248	550	1,168	..	137	..
	1916-17	..	..	..	..	..	..	1,086	..	..	..	322	..
	1921-22	..	..	..	..	..	..	**1,429**	**1,300**	**1,396**	..	**252**	..
Delhi	1916-17	..	..	..	1,148	656	..	960	870	..	..	400	..
	1921-22	..	..	..	**1,148**	**576**	**792**	**1,056**	**672**	**830**	**720**	**576**	**588**
Coorg	1901-02	..	1,446	..	..	..	..	..	..	..	..	..	..
	1906-07	..	1,507	..	..	..	..	..	..	..	..	..	..
	1911-12	..	1,483	..	..	..	..	..	..	..	..	..	..
	1916-17	..	1,425	..	..	..	..	..	..	..	..	..	..
	1921-22	..	**1,420**	..	..	..	..	..	..	..	..	..	..
Average for British India	1921-22	..	..	957	..	..	845	..	..	1,042	..	..	775
Mysore	1901-02	880	..	..	..	..	..	..	..	..	..	..	..
	1906-07	879	..	..	..	..	..	..	..	..	..	..	..
	1911-12	841	..	..	..	..	..	..	..	..	..	..	..
	1916-17	1,185	..	..	..	..	..	..	..	..	..	..	..
	1921-22	**322**	..	..	..	..	..	..	..	..	..	..	..

NOTE—(1) For district figures, reference should be made to the separate Blue Book styled "Quinquennial report on the Average Yield per acre of principal crops in India for the period ending 1921-22."

(2) Average yield of both irrigated and unirrigated land is ascertained by multiplying the yield of irrigated land by the irrigated area cropped, and the yield of unirrigated land multiplied by the unirrigated area cropped, and dividing the sum of these products by the total area cropped.

(3) The superseded figures of the previous quinquennia have been inserted merely to show the trend of the revision made in each period.

* The variations in the figures of yield of crops now reported as compared with previous ones are due to the fact that the averages have been worked out not approximately as before, but accurately.

† The averages for Burma for 1916-17 are based on the normal outturns per acre given in the Season and Crop Report of Burma for 1916-17.

(a) As constituted before 1906.
(b) As constituted before 1912.
(c) Winter.
(d) Spring.
(e) Autumn.
(f) Bihar.
(g) Bengal.
(h) Chota Nagpur.
(i) Includes Delhi.
(j) Relates to Eastern Bengal and Assam.
(k) Berar.

INDIA and in the MYSORE STATE

BAJRA (*Pennisetum typhoideum*)			RAGI (*Eleusine coracana*)			MAIZE (*Zea Mays*)			PEAS AND BEANS			Quinquennium ending	PROVINCE
Irrigated	Unirrigated	Both	Irrigated	Unirrigated	Both	Irrigated	Unirrigated	Both	Irrigated	Unirrigated	Both		
..	..	..	..	..	820	..	..	820	..	..	881	1901-02	Bengal
..	..	..	..	..	826	..	..	820	..	..	..	1906-07	
..	..	..	..	..	..	..	..	..	..	..	..	1911-12	
..	..	..	..	..	..	..	..	..	..	..	..	1916-17	
..	..	..	..	..	..	..	..	..	..	..	..	1921-22	
766	545	..	1,296	798	..	..	..	..	..	..	..	1901-02	Madras
1,020	611	..	1,405	955	..	..	..	..	..	..	..	1906-07	
1,020	659	..	1,419	1,075	..	..	..	..	..	..	..	1911-12	
..	..	624	..	..	1,092	..	..	..	..	..	..	1916-17	
960	440	488	1,341	639	927	..	..	636	..	..	..	1921-22	
..	400	..	1,400	1,080	..	..	..	..	..	..	..	1901-02	Bombay
..	400	..	1,400	1,060	..	..	..	..	..	..	..	1906-07	
..	400	..	1,400	1,060	..	..	..	..	..	..	..	1911-12	
..	400	..	1,400	1,060	..	..	..	..	..	..	..	1916-17	
..	400	..	1,400	1,060	..	..	..	..	..	..	..	1921-22	
763	..	..	..	..	..	..	..	..	..	..	..	1901-02	Sind
776	..	..	..	..	..	..	..	..	..	..	..	1906-07	
971	..	..	..	..	..	..	..	..	..	..	..	1911-12	
624	..	..	..	..	..	..	..	..	..	..	..	1916-17	
591	319	..	..	..	..	..	..	..	..	..	..	1921-22	
..	500	..	..	..	..	..	950	..	(*l*)1,150	(*l*) 600	(*l*)1,000	1901-02	United Provinces
..	550	..	..	..	..	..	1,050	..	(*l*)1,150	(*l*) 600	(*l*)1,000	1906-07	
..	550	..	..	..	..	..	1,100	..	(*l*)1,150	(*l*) 600	(*l*)1,000	1911-12	
..	550	..	..	..	..	..	1,100	..	(*l*)1,150	(*l*) 600	(*l*)1,000	1916-17	
..	550	..	..	..	..	..	1,100	..	(*l*)1,150	(*l*) 600	(*l*)1,000	1921-22	
..	..	..	..	..	820	..	..	820	..	..	..	1911-12	Bihar and Orissa
..	..	..	..	..	820	..	..	820	..	..	..	1916-17	
..	..	..	..	..	820	..	..	820	..	..	..	1921-22	
635	378	407	..	..	..	1,133	841	943	..	..	..	1901-02	Punjab
595	445	462	..	..	..	1,170	850	1,001	..	..	..	1906-07	
521	365	379	..	..	..	1,112	766	908	..	..	..	1911-12	
568	416	429	..	..	..	1,324	822	1,040	..	..	..	1916-17	
556	409	425	..	..	..	1,261	745	962	..	..	..	1921-22	
..	..	..	..	..	..	..	..	..	..	..	..	1901-02	Upper Burma
..	..	..	..	..	..	..	..	..	..	824	..	1906-07	
..	..	..	..	..	..	..	..	..	(*m*) 476 (*n*) 855	..	..	1911-12	
..	..	..	..	..	..	..	..	..	..	(*m*)732 (*n*) 746	..	1916-17	
..	..	..	..	..	..	..	..	..	..	..	..	1901-02	Lower Burma
..	..	..	..	..	..	..	..	..	..	..	..	1906-07	
..	..	..	..	..	..	..	..	..	..	..	..	1911-12	
..	..	..	..	..	..	..	..	..	..	..	..	1916-17	
..	..	..	..	..	..	..	..	700	..	..	(*m*)570 (*n*) 756 (*o*) 710	1921-22	Burma
..	..	..	..	..	..	..	..	..	..	..	..	1901-02	Central Provinces and Berar
..	..	..	..	..	..	..	..	..	..	..	..	1906-07	
..	..	..	..	..	..	..	..	..	..	..	..	1911-12	
..	..	..	..	..	..	..	..	..	..	..	..	1916-17	
..	..	..	..	..	..	..	..	..	..	..	..	1921-22	
..	..	..	..	..	..	..	..	..	..	..	..	1901-02	Assam
..	..	..	..	..	..	..	..	..	..	..	..	1906-07	
..	..	..	..	..	..	..	..	..	..	..	..	1911-12	
..	..	..	..	..	..	..	2,128	..	..	..	..	1916-17	
..	..	..	..	..	..	..	2,128	..	..	..	..	1921-22	
762	381	402	..	..	..	1,665	583	1,159	..	..	..	1901-02	North-West Frontier Province.
693	482	497	..	..	..	1,841	745	1,342	..	..	..	1906-07	
704	489	502	..	..	..	1,356	785	1,292	..	..	..	1911-12	
784	540	552	..	..	..	1,770	735	1,276	..	..	..	1916-17	
571	427	436	..	..	..	1,449	740	1,118	..	..	..	1921-22	
..	..	..	..	..	..	956	1,428	1,021	..	..	..	1901-02	Ajmer-Merwara
..	..	..	..	..	..	965	960	714	..	..	..	1906-07	
..	..	..	..	..	..	946	835	868	..	..	..	1911-12	
..	..	..	..	..	..	998	827	934	..	..	..	1916-17	
..	..	..	..	..	..	1,090	400	917	..	..	..	1921-22	
..	360	..	..	..	..	..	..	840	..	..	..	1916-17	Delhi
600	528	529	..	..	..	912	648	728	..	..	..	1921-22	
..	..	..	..	..	..	..	..	..	..	..	..	1901-02	Coorg
..	..	..	..	..	..	..	..	..	..	..	..	1906-07	
..	..	..	..	..	..	..	..	..	..	..	..	1911-12	
..	..	..	..	..	..	..	..	..	..	..	..	1916-17	
..	..	..	..	..	..	..	..	..	..	..	..	1921-22	
..	..	461	..	..	950	..	..	968	..	..	88	21-22	Average for British India
..	..	..	..	578	..	..	..	..	..	..	..	[illegible]	Mysore
..	..	..	..	562	..	..	..	..	..	..	..	1906-07	
..	..	..	..	581	..	..	..	..	..	..	..	1911-12	
..	..	..	..	728	..	..	..	..	..	..	..	1916-17	
..	..	..	..	723	..	..	..	..	..	..	..	1921-22	

(*l*) Pisum sativum.

(*m*) Dolichos lablab (large white).

(*n*) Phaseolus lunatus (red).

(*o*) Phaseolus lunatus (small white).

APPENDIX A—*concld.*

No. 1.—AVERAGE YIELD (lb per acre) of PRINCIPAL CROPS in each PROVINCE of BRITISH

Province	Quinquennium ending	Arhar (*Cajanus indicus*)			Gram (*Cicer Arietinum*)			Linseed (*Linum usitatissimum*)			Til or Jinjili (Sesamum) (*Sesamum indicum*)		
		Irrigated	Unirrigated	Both	Irrigated	Unirrigated	Both	Irrigated	Unirrigated	Both	Irrigated	Unirrigated	Both
Bengal	1901-02(a)	..	..	881	..	..	881	..	..	492	..	..	..
	1906-07(b)	..	..	881	..	..	881	..	..	492	..	..	..
	1911-12	..	..	..	..	..	881	..	..	492	..	..	..
	1916-17	..	..	..	..	..	867	..	..	443	..	..	504
	1921-22	..	..	..	..	..	826	..	..	467	..	..	503
Madras	1901-02	..	..	..	..	..	..	..	..	..	374	299	..
	1906-07	..	..	..	..	..	..	..	..	..	444	270	..
	1911-12	..	..	..	..	..	..	..	..	..	373	238	..
	1916-17	..	..	..	..	..	..	..	..	..	..	..	299
	1921-22	..	..	..	..	..	(f)400 160*	..	..	..	..	..	300
Bombay	1901-02	..	..	..	1,200	410	..	..	360	..	..	400	..
	1906-07	..	..	..	1,200	410	..	..	360	..	..	400	..
	1911-12	..	..	..	1,200	410	..	..	360	..	..	400	..
	1916-17	..	..	..	1,200	410	..	..	360	..	..	400	..
	1921-22	..	..	..	1,200	410	..	..	360	..	..	400	..
Sind	1901-02	..	..	..	..	469	..	..	..	..	448	..	..
	1906-07	..	..	..	..	469	..	..	..	..	448	..	..
	1911-12	..	..	..	..	476	..	..	..	..	394	..	..
	1916-17	..	..	..	..	604	..	..	..	..	242	..	..
	1921-22	..	..	..	784	491	..	..	..	..	320	..	..
United Provinces	1901-02	..	750	..	950	800	800	..	500	..	..	280	..
	1906-07	..	750	..	950	800	800	..	500	..	..	280	..
	1911-12	..	750	..	950	800	800	..	500	..	..	280	..
	1916-17	..	800	..	950	800	800	..	500	..	..	280	..
	1921-22	..	800	..	950	800	800	..	500	..	..	280	..
Bihar and Orissa	1911-12	..	..	881	..	..	881	..	..	492	..	..	..
	1916-17	..	..	881	..	..	881	..	..	492	..	..	..
	1921-22	..	..	881	..	..	881	..	..	492	..	..	..
Punjab	1901-02(c)	..	..	..	835	634	659	..	..	..	..	..	..
	1906-07 (c	..	..	..	884	656	701	..	..	..	..	..	..
	1911-12(c)	..	..	..	625	534	549	..	..	..	..	..	..
	1916-17	..	..	..	725	588	615	..	..	..	..	..	..
	1921-22	..	..	..	768	644	671	..	..	..	..	..	..
Upper Burma	1901-02	..	..	..	..	645	..	..	..	..	..	200	..
	1906-07	..	..	..	..	778	..	..	..	..	..	224	..
	1911-12	..	..	..	..	414	..	..	..	..	..	229	..
	1916-17	..	..	..	..	..	..	..	..	..	..	..	(g)225
Lower Burma	1901-02	..	..	..	..	..	..	..	..	..	..	..	..
	1906-07	..	..	..	..	..	..	..	..	..	..	..	..
	1911-12	..	..	..	..	..	..	..	..	..	..	..	..
	1916-17	..	..	..	..	..	..	..	..	..	..	..	..
Burma	1921-22	..		..	..	..	..	..	..	..	..	..	180
Central Provinces and Berar	1901-02	..	..	..	..	(e) 662	.	..	(e) 456	..	..	(e) 389	..
	1906-07	..	..	..	..	525	..	..	205	..	..	230	..
	1911-12	..	..	..	..	532	..	..	226	..	..	224	..
	1916-17	..	..	..	..	532	..	..	226	..	..	224	..
	1921-22	..	..	..	..	532	..	..	226	..	..	224	..
Assam	1901-02	..	..	..	..	..	..	..	450	..	..	..	..
	1906-07(d)	..	..	..	..	840	..	..	448	..	..	448	..
	1911-12	..	..	..	..	..	..	..	448	..	..	448	..
	1916-17	..	..	..	..	..	..	..	448	..	..	..	..
	1921-22	..	..	..	..	..	..	..	336	..	..	..	..
North-West Frontier Province	1901-02	..	..	..	632	406	407	..	..	..	..	..	..
	1906-07	..	..	..	884	438	439	..	..	..	..	..	..
	1911-12	..	..	..	730	449	449	..	..	..	..	..	..
	1916-17	..	..	..	726	488	489	..	..	..	..	..	..
	1921-22	..	..	..	625	417	420	..	..	..	..	..	..
Ajmer-Merwara	1901-02	..	..	..	..	..	..	..	..	..	..	..	..
	1906-07	..	..	..	..	..	..	..	..	..	..	..	..
	1911-12	..	..	..	..	..	..	..	..	..	..	..	..
	1916-17	..	..	..	..	..	..	..	..	..	..	..	..
	1921-22	..	..	..	..	..	..	..	..	..	..	..	..
Delhi	1916-17	..	..	..	..	650	..	..	..	..	..	..	..
	1921-22	..	..	..	720	552	555	..	..	..	..	..	317
Coorg	1901-02	..	..	..	..	..	..	..	..	..	..	..	..
	1906-07	..	..	..	..	..	..	..	..	..	..	..	..
	1911-12	..	..	..	..	..	..	..	..	..	..	..	..
	1916-17	..	..	..	..	..	..	..	..	..	..	..	..
	1921-22	..	..	..	..	..	..	..	..	..	..	..	..
Average for British India	1921-22	..	..	840	..	..	733	..	..	402	..	..	259
Mysore	1901-02	..	..	..	..	212*	..	..	..	..	..	231	..
	1906-07	..	..	..	..	229*	..	..	..	..	..	215	..
	1911-12	..	..	..	..	257*	..	..	..	..	..	199	..
	1916-17	..	..	..	..	386*	..	..	..	..	..	252	..
	1921-22	..	..	..	..	389*	..	..	..	..	..	238	..

* Relates to horse gram.
(a) As constituted before 1906.
(b) As constituted before 1912.
(c) Includes Delhi.
(d) Relates to Eastern Bengal and Assam.
(e) Berar.
(f) Relates to Bengal gram.
(g) Average of both Upper and Lower Burma.

INDIA and in the MYSORE STATE—continued.

RAPE AND MUSTARD (*Brassica sp.*)			SUGARCANE (GUR) (*Saccharum officinarum*)			COTTON (CLEANED) (*Gossypium sp.*)			JUTE (*Corchorus sp.*)			Quinquennium ending	PROVINCE
Irrigated	Unirrigated	Both	Irrigated	Unirrigated	Both	Irrigated	Unirrigated	Both	Irrigated	Unirrigated	Both		
..	..	492	..	..	2,460	..	..	75	..	..	..	1901-02	Bengal
..	..	492	..	..	2,460	..	..	155	..	..	..	1906-07	
..	..	492	..	..	2,905	..	..	155	..	..	1,271	1911-12	
..	..	480	..	..	2,963	..	..	155	..	..	1,300	1916-17	
..	..	485	..	..	3,004	..	..	155	..	..	1,330	1921-22	
..	..	..	5,127	..	..	..	45	..	..	..	..	1901-02	Madras
..	..	..	6,089	..	..	66	44	..	..	..	..	1906-07	
..	..	..	6,701	..	..	57	55	..	..	..	..	1911-12	
..	..	..	5,040	..	..	..	..	66	..	..	..	1916-17	
..	..	..	6,420	..	..	250	68	78	..	..	..	1921-22	
..	625	..	6,950	..	..	..	100	..	..	..	..	1901-02	Bombay
..	625	..	6,950	..	..	..	100	..	..	..	..	1906-07	
..	625	..	6,950	..	..	..	100	..	..	..	..	1911-12	
..	625	..	6,950	..	..	..	102	..	..	..	..	1916-17	
..	625	..	6,950	..	..	..	102	..	..	..	..	1921-22	
653	..	..	4,315	..	..	102	..	..	..	..	..	1901-02	Sind
590	..	..	4,233	..	..	102	..	..	..	..	..	1906-07	
602	..	..	4,233	..	..	125	..	..	..	..	..	1911-12	
393	379	..	8,142	..	..	170	..	..	..	..	..	1916-17	
348	375	..	(*h*)	..	..	190	..	..	..	..	..	1921-22	
..	600	..	2,500	..	..	190	130	150	..	..	..	1901-02	United Provinces
..	600	..	2,600	..	..	220	130	160	..	..	..	1906-07	
..	600	..	2,600	..	..	220	130	160	..	..	..	1911-12	
..	600	..	2,600	..	..	230	130	170	..	..	..	1916-17	
..	600	..	2,600	..	..	230	130	170	..	..	..	1921-22	
..	..	492	..	..	2,460	..	..	155	..	..	1,200	1911-12	Bihar and Orissa
..	..	492	..	..	2,460	..	..	155	..	..	1,260	1916-17	
..	..	492	..	..	2,460	..	..	155	..	..	1,200	1921-22	
380	330	331	1,727	1,390	1,655	109	80	103	..	..	..	1901-02	Punjab
404	205	254	1,607	1,288	1,534	78	64	74	..	..	..	1906-07	
498	330	396	1,748	1,467	1,686	126	95	118	..	..	..	1911-12	
540	339	429	2,038	1,520	1,933	143	104	135	..	..	..	1916-17	
550	354	440	2,344	1,669	2,191	144	105	138	..	..	..	1921-22	
..	..	..	..	..	..	..	80	..	..	..	..	1901-02	Upper Burma
..	..	..	..	..	..	..	88	..	..	..	..	1906-07	
..	..	..	..	..	..	..	122	..	..	..	..	1911-12	
..	..	..	..	..	..	..	..	84	..	..	..	1916-17	
..	..	..	..	..	..	..	..	..	..	..	..	1901-02	Lower Burma
..	..	..	..	..	..	..	..	..	..	..	..	1906-07	
..	..	..	..	..	..	..	..	..	..	..	..	1911-12	
..	..	..	..	..	..	..	..	..	..	..	..	1916-17	
..	..	..	..	..	..	..	..	90	..	..	..	1921-22	Burma
..	..	..	..	..	..	..	(*e*) 144	..	..	..	..	1901-02	Central Provinces and Berar
..	..	..	..	..	2,390	..	100	..	..	..	..	1906-07	
..	..	..	..	..	2,569	..	86	..	..	..	..	1911-12	
..	..	..	..	..	2,569	..	86	..	..	..	..	1916-17	
..	..	..	..	..	2,569	..	86	..	..	..	..	1921-22	
..	520	..	..	2,200	..	..	..	..	..	..	..	1901-02	Assam
..	448	..	..	2,688	..	..	126	..	..	..	..	1906-07	
..	504	..	..	1,904	..	..	154	..	..	1,200	..	1911-12	
..	504	..	..	2,016	..	..	153	..	..	1,320	..	1916-17	
..	504	..	..	2,128	..	..	153	..	..	1,400	..	1921-22	
450	381	388	1,813	..	..	183	72	142	..	..	..	1901-02	North-West Frontier Province
516	398	407	2,673	..	..	169	73	142	..	..	..	1906-07	
544	411	418	2,430	..	..	173	142	160	..	..	..	1911-12	
622	435	450	2,660	..	..	191	115	164	..	..	..	1916-17	
457	297	322	2,721	..	..	102	58	92	..	..	..	1921-22	
..	..	..	..	..	..	192	..	..	..	..	..	1901-02	Ajmer-Merwara
..	..	..	..	..	..	169	30	110	..	..	..	1906-07	
..	..	..	..	..	..	180	127	170	..	..	..	1911-12	
..	..	..	..	..	..	324	93	291	..	..	..	1916-17	
..	..	..	..	..	..	176	18	186	..	..	..	1921-22	
400	280	..	2,000	1,440	..	120	70	..	..	..	..	1916-17	Delhi
..		317	2,496	1,344	2,391	120	70	100	..	..	..	1921-22	
..	..	..	..	..	..	..	..	..	..	..	..	1901-02	Coorg
..	..	..	..	..	..	..	..	..	..	..	..	1906-07	
..	..	..	..	..	..	..	..	..	..	..	..	1911-12	
..	..	..	..	..	..	..	..	..	..	..	..	1916-17	
..	..	..	..	..	..	..	..	..	..	..	..	1921-22	
..	..	519	..	..	2,820	..	..	104	..	..	1,320	1921-22	Average for British India
..	..	..	3,399	..	..	..	52	..	..	..	..	1901-02	Mysore
..	..	..	3,279	..	..	..	89	..	..	..	..	1906-07	
..	..	..	3,138	..	..	..	79	..	..	..	..	1911-12	
..	..	..	2,559	..	..	..	122	..	..	..	..	1916-17	
..	..	..	2,621	..	..	..	147	..	..	..	..	1921-22	

(*h*) The figures of yield of sugarcane crop have not been shown in the present return as no figures had been reported by district officers owing to the fact that it is not a staple crop in Sind.

APPENDIX B.

EXPLANATORY NOTES.

Table I.—Area.

Madras (Page 14)

Column 2 states the area as ascertained by the provincial Survey Department, supplemented, for tracts which have not come under the operations of that Department, by areas obtained with the computing scale from the Survey of India Atlas sheets of the localities concerned.

Columns 5 and 6.—The statistics for the major portion of the zamindari estates and certain raiyatwari and whole inam villages are based on estimates, owing to the absence of adequate agency for the collection of statistics in these tracts and the absence of a detailed survey. Of the total area (90,605,500 acres) entered in column 6 for 1925-26 (page 14), 68,602,382 acres are based on actual returns and 22,003,118 acres on estimates.

The total area in column 5 includes the unaccounted-for difference in the Ramnad district between the Atlas sheet scale and traverse area on the one hand, and the estimated areas in the village accounts of unsurveyed areas on the other. The difference was about 802,000 acres in 1924-25 and about 780,000 acres in 1925-26. The difference can be accounted for only if the Survey of Ramnad and Sivaganga zamindaries is completed.

Bombay (Page 14)

Column 2 states the area as returned by the provincial Revenue Survey and Settlement Department, supplemented in the case of Indian States by the return of the Topographical Survey. In Sind, the revenue survey being incomplete the exact area is not known: the column states the area of surveyed tracts *plus* the estimated area of unsurveyed tracts.

Columns 5 and 6.—The figures of column 5 are repeated in column 6, because the areas in village papers are derived from the Revenue Survey records. The figures for all unsurveyed villages are based on estimates. Of the total area (78,799,964 acres) entered in columns 5 and 6 for 1925-26 (page 14), 74,755,355 acres are based on actual returns and 4,044,609 acres on estimates.

Bengal (Page 14)

The area cadastrally surveyed up to 1925-26 comprises 33,636,929 acres or about 73 per cent of the total area of the province (exclusive of Indian States and the Chittagong Hill Tracts).

United Provinces (Page 14)

Columns 5 and 6.—For tracts which possess no agency for collecting statistics, the figures are based on estimates. Of the total area (68,013,615 acres) entered in column 6 for 1925-26 for the provinces, 60,622,615 acres are based on actual returns and 7,391,000 acres on estimates.

Punjab (Page 14)

Column 6.—Figures for area in river beds in Gurgaon not accounted for in the revenue papers and for high mountainous tracts in Simla and Kangra are based more or less on estimates. (See also notes to column 3 in Table II, page 56.)

Burma (Page 14)

Columns 2, 5 and 6.—In districts where there has been no professional survey, estimates framed in the best manner possible are accepted subject to revision from time to time as survey extends.

Approximate figures for the Chin Hills and for the Kachin Hills (in the Bhamo, Myitkyina and Katha districts) have been included from 1906-07 and for the Pakokku Hill Tracts from 1907-08. Feudatory States in Upper Chindwin and the Northern Shan States, which were formerly included in columns 2 and 3 and excluded from columns 5 and 6, are shown, from 1921-22, in columns 2, 5 and 6 and excluded from column 3. Putao, the Southern Shan States and Karenni have been included from 1921-22.

APPENDIX B—*continued.*

EXPLANATORY NOTES—*continued.*

Table I.—Area—*continued.*

Of the total area (155,652,667 acres) for the whole province, 32,123,893 acres are based on actual survey and the balance (123,528,774 acres) on estimates. Burma—*contd.* (Page 14)

The area cadastrally surveyed is 50,096,153* acres, which is 94·38 per cent of the total area of the province (exclusive of Indian States). The figures for the remaining area of the province are based more or less on estimates. Bihar and Orissa (Page 15)

Columns 2, 5 and 6.—For the unsurveyed areas of zamindari estates and waste land grants for which accurate statistics are not available, the figures are based on estimates. In the Central Provinces the zamindars are chiefs of minor importance (or their successors) who, while holding large and compact estates on privileged tenure, have been restricted to the rank of ordinary subjects. For Berar *column 2* states the area as ascertained by the local Survey and Settlement Department. Central Provinces and Berar (Page 15)

The figures have been very carefully extracted from the most recent existing maps by the Director of Survey, Assam, and may be taken as approximately accurate to within something under ·5 per cent, except the Sadiya and Balipara Frontier Tracts for which the figures have been taken from the Census Report of Assam, 1921. Assam (Page 15)

---

* *Column 2* states the area as given in the settlement records. The area for the Manpur Pargana excludes *jagir* and *inam* villages. Ajmer-Merwara and Manpur (Page 15)

Table II.—Classification of Area.

Column 2 includes the area cultivated within forests. The area cultivated with coffee, tea and rubber within forests is, however, excluded from this column and is shown under column 6, since the year 1918-19. Madras (Page 16)

Column 4 includes areas occupied by *babul* and casuarina trees when they do not form parts of forest areas.

Column 5 includes all occupied waste, that is to say, waste portions of land for which revenue is paid.

Column 6.—Of the total net sown area for 1925-26 (33,837,082 acres) stated in this column, 28,541,520 acres are based on actual returns and 5,295,562 acres on estimates.

Figures for unsurveyed villages are based on estimates.

Column 2, so far as Bombay proper is concerned, includes land administered by the Forest Department whether formally declared forest under an Act or not, and differs from the area stated in the forest reports, because in certain localities, where the settlement is incomplete, the original areas are still returned by the Forest Department, while revised areas are returned in this table; also because the revenue records do not always state the most recent revisions. The figures in Sind also do not agree with those in the Forest Administration Report, because the revenue records do not state the most recent alterations of area due to erosion by the Indus which the forest report does, and because, on the other hand, the forest report does not always exhibit the most recent alteration of area effected by the revision of survey, which the revenue records do. Bombay (Page 16)

Column 3 includes all land recorded at the Survey and Settlement as unculturable, although at times a very small quantity of this land is cultivated.

---

*Revised provisionally.

APPENDIX B—*continued.*

EXPLANATORY NOTES—*continued.*

Table II.—Classification of Area—*continued.*

Bombay—*contd.* (Page 16)

Column 5.—The maximum period for which land thrown out of cultivation is reckoned as fallow is ten years.

Column 6.—Of the total net sown area (27,338,897 acres) in Bombay proper entered in this column for 1925-26, 26,213,007 acres are based on actual returns and 1,125,890 acres on estimates.

Bengal (Page 16)

Column 2.—The figures represent Government forests and estimates of other forest areas furnished by district officers.

United Provinces (Page 16)

Column 2 includes forest areas administered by the district officers of some districts. Hence the figures do not agree with those in the Forest Administration Report which excludes these areas. This column also includes the Siwalik Range in the Dehra Dun district.

Column 5.—The maximum period for which land left untilled is reckoned as fallow is three years.

Column 6.—Of the total net sown area (34,800,050 acres) entered in this column for 1925-26 for the provinces, 34,196,050 acres are based on actual returns and 604,000 acres on estimates.

Punjab (Page 16)

Column 2 includes all lands specially allotted to forest growth under the control of Government or any Local Board or Municipality.

Column 3.—This column includes 23,680 acres of river beds in Gurgaon, 15,360 acres of mountain tracts in Simla, and 3,896,960 acres of mountain tracts in Kangra. These areas are not accounted for in the village papers, and the figures are based more or less on estimates.

Column 4 includes large areas of Government waste not allotted for cultivation.

Column 5.—The maximum period for which land is reckoned as fallow is two years; but as a change in classification is not generally made until the year for quadrennial statements comes round, the old classification may be retained from one to three years longer than the prescribed period. In certain districts in the south-west of the province, however, the classification is amended annually.

Burma (Page 16)

For tracts outside the surveyed area the figures are based on estimates.

Column 2.—The area classed as forests comprises only those areas which are administered by the Forest Department as reserved forests or fuel reserves.

Column 3.—Land not available for cultivation includes all land absolutely barren and all lands covered by buildings, roads, water or otherwise appropriated to uses other than agriculture. In settled tracts the unculturable area is taken from settlement registers, but in the unsettled tracts it is obtained from the best source available.

Column 4 includes land thrown out of cultivation and abandoned and any land under palms and bamboos and thatching grass which is not shown in column 2, 3, 5 or 6.

Column 5 includes all land occupied for agricultural purposes which is left uncultivated. In Lower Burma (excluding the Thayetmyo district) such lands are assessed in most cases at privileged rates, but in Upper Burma and in Thayetmyo no assessment is levied on land left uncultivated.

Column 6.—Of the total net area sown (17,273,801 acres) entered in this column for 1925-26 for the whole province, 15,037,733 acres are based on actual returns and 2,236,068 acres on estimates.

APPENDIX B—*continued.*

EXPLANATORY NOTES—*continued.*

Table II.—Classification of Area—*continued.*

Bihar and Orissa (Page 17)

Column 2.—The figures represent Government forests and estimates of other forest areas furnished by district officers.

Central Provinces and Berar (Page 17)

Column 2 shows the areas administered by the Forest Department; but the figures differ from those in the Forest Administration Report, because the actual area of the forest is not known owing to incomplete survey, also because excisions made have not yet been taken note of in the forest registers, and because in many cases raiyatwari villages settled, thikadari villages surveyed, clearance leased villages earned in proprietary rights, and villages purchased under the waste-land sale rules, have not as yet been finally disforested and struck off the forest registers. In the case of the Chanda, Drug, Raipur and Bilaspur districts, this column also includes all areas in the zamindars' estates which fall outside the surveyed villages of those estates. These areas are almost wholly under forest and include only a negligible proportion of sparse and shifting cultivation. In Berar, the forest area includes those administered by the Forest Department, but excludes a large area of cultivated land in the Melghat taluk in Amraoti shown as forest in the forest report.

Column 3 states areas covered with water, hill or rock, and land occupied by buildings and roads. For Berar, it includes village sites, tanks, and land taken up for public purposes or devoted to uses other than agriculture; it also includes unculturable portions of culturable fields.

Column 4 states (1) the waste area within holdings (including fallows of more than three years), (2) land under tree forest which is not administered under any Act dealing with forests, (3) land under scrub jungle or grass, and (4) groves not included in holdings. For Berar, it includes land available for cultivation but not given out.

Column 5.—Land which has been fallow for not more than three years is reckoned as current fallow. For Berar, it includes occupied culturable land left fallow for private reasons such as grazing, rotation, etc.

Assam (Page 17)

Column 2.—The figures represent reserved forests, but exclude the areas of forest villages within the reserves which are entered under the appropriate heads of this table.

Columns 3 and 4.—The figures for unsurveyed tracts in Cachar and for permanently settled tracts in Sylhet are based on estimates. In the Assam Valley unsurveyed waste is divided into culturable and unculturable on the assumption that their proportion in the surveyed area holds good.

Column 5 includes generally all lands which are thrown out of cultivation or not cultivated for three years, but which remain in the occupation of leaseholders. Figures for the hill districts (except the plains portion of the Garo Hills) and Sadiya Frontier Tract, are rough estimates.

Column 6.—The figures are obtained from the abstract crop statement for districts which have been cadastrally surveyed. The figures for the permanently settled estates of Sylhet and Goalpara and for the hill districts and the Sadiya Frontier Tract are based on estimates.

North-West Frontier Province (Page 17)

Column 2 includes all lands specially allotted to forest growth under the control of Government or any Local Board or Municipality, and protected village waste in Hazara administered by the district officer and other waste lands in Peshawar.

Column 4 includes large areas of Government waste not allotted for cultivation.

Column 5.—The maximum period for which land is reckoned as fallow is two years; but, as a change in classification is not generally made until the year for quadrennial statements comes round, the old classification may be retained from one to three years longer than the prescribed period. In Dera Ismail Khan classification is amended according to area of each class of soil actually cultivated each year.

APPENDIX B—*continued.*

EXPLANATORY NOTES—*continued.*

Table II.—Classification of Area—*concluded.*

Ajmer-Merwara and Manpur Pargana (Page 17)

Column 2.—The forest area in Ajmer-Merwara relates to khalsa, jagir and minor istamrar villages, but excludes village lands managed by the Forest Department, which do not technically constitute Government forests.

Table III.—Area irrigated and Crops irrigated.

Madras (Pages 18-19)

Column 4.—The term " tanks " refers to a particular kind of dammed reservoirs. These reservoirs are formed by enclosing depressions or throwing dams across the valleys of small rivulets and streams to intercept water during the rains.

Column 7.—Of the total area (9,248,946 acres) irrigated in 1925-26, 7,673,551 acres are based on actual returns and 1,575,395 acres on estimates.

Bengal (Pages 18-19)

Columns 2 to 19.—Areas irrigated from all sources are only estimates, except in the case of areas irrigated from Government canals.

United Provinces (Pages 18-19)

Columns 2 to 6.—Government canals include private canals except in Dehra Dun, Naini Tal, Budaun, and Basti for which districts separate figures for private canals are obtained. There are very few private canals in the United Provinces.

Column 7.—Of the total area (9,764,911 acres) irrigated in 1925-26, 9,729,011 acres are based on actual returns and 35,900 acres on estimates.

Punjab (Pages 18-19)

Columns 8 to 19 state the gross area irrigated, that is, land irrigated in both seasons is counted twice.

Burma (Pages 18-19)

Columns 8 to 19 include only crops actually irrigated ; for instance, where an unirrigated crop of sesamum is taken off land which is afterwards irrigated and planted with paddy, the area grown with sesamum is not included in this column.

Bihar and Orissa (Pages 18-19)

Columns 2 to 19.—The figures are only estimates, except in the case of areas irrigated from Government canals.

Assam (Pages 20-21)

Columns 2 to 19.—Estimates of areas irrigated are available for Sylhet, Kamrup, Darrang, Sibsagar, the Khasi and Jaintia Hills, the Naga Hills, the Garo Hills, the Lushai Hills and the Sadiya Frontier Tract. In the case of the last five districts, however, the estimates are somewhat incomplete.

North-West Frontier Province (Pages 20-21)

Columns 8 to 19 state the gross area irrigated, that is, land irrigated in both seasons is counted twice, but areas irrigated more than once in a single harvest are included only once in columns 2—7.

Table IV.—Area under Crops.

Madras (Pages 22-23, 26-27)

Column 39 (*fodder crops*) states the areas sown with grass and crops solely for fodder. Lands left waste for grazing and on which grass grows spontaneously are not included in this column. It shows crops that in normal times are used only as fodder.

APPENDIX B—*continued.*

EXPLANATORY NOTES—*continued.*

Table IV.—Area under Crops—*continued.*

Figures for unsurveyed villages are based on estimates.

Bombay (Pages 22-23, 26-27)

Statistics are not prepared by village or circle officers. The figures entered in this table are estimates. Statistics for jute only are collected through the agency of *panchayats* (village unions).

Bengal (Pages 22-23, 26-27)

The area sown with unimportant mixed crops, for which no separate heading is provided in the provincial crop statements, is assigned to the principal crop by the village accountants. The areas of important mixed crops, namely, wheat and barley, wheat and gram, barley and gram, jowar and arahar, bajra and arahar, and cotton and arahar, for which separate headings are provided in the crop statements, are distributed in accordance with prescribed formulæ and entered under the crops of which they are composed.

United Provinces (Pages 22-23, 26-27)

Columns 3, 4, 5, 6, 9 and 10.—The whole of the area of the land planted with food-grains, wheat, barley, etc., mixed with oilseeds, is shown under food-grains in this table. The area sown under food-grains which was really planted with oilseeds (as a mixed crop) is roughly estimated to have been 3,817,000 acres in the whole of the United Provinces of Agra and Oudh in 1925-26.

Columns 12, 13 and 14.—The figures shown in these columns represent areas under "pure" oilseeds, *i.e.*, oilseeds sown unmixed with any other crop. Besides these, oilseeds are thinly sown in combination with wheat, barley, gram, and other crops. If the areas occupied by the scattered plants were added up, it is estimated very roughly that they would amount in 1925-26 for the whole of the United Provinces of Agra and Oudh to 702,000 acres of linseed, 666,000 acres of sesamum, and 2,449,000 acres of rapeseed.

There is no agency for the collection of statistics in Almora, Garhwal, and the hill tracts of Naini Tal. Estimates have, however, been made for Garhwal and included in the table.

For tracts outside the surveyed area the figures are based on estimates framed in the best manner possible.

Burma (Pages 22-23, 26-27)

No statistics are at present prepared by village or circle officers, except in the Sambalpur district. The figures for all other districts entered in this table are estimates framed by the District Officers. They are, however, based on the figures collected during the cadastral survey.

Bihar and Orissa (Pages 22-23, 26-27)

The areas of crops except cotton and tea are collected by the Land Records Staff for the temporarily settled plains districts and plains portion of Garo Hills and those for the Hills are based on estimates revised quinquennially by the District Officers except in case of forecast crops for which estimates have to be made annually. In the permanently settled tracts of Sylhet and Goalpara the areas of Jute are reported by the village Chaukidari Panchayats. For other crops except cotton and tea the areas are estimated in Sylhet by the Deputy Commissioner on the basis of the population figures and the surveyed areas of the temporarily settled parts of the district, and in Goalpara they are obtained from Zamindars. Tea statistics in all districts are supplied by the tea-garden Managers and Proprietors. The areas of cotton are obtained in Cachar from Patwaris for the plains subdivisions and for the North Cachar Hills estimate is made by the Sub-Divisional Officer; in Sylhet information is obtained from the Collector of *dao*-tax, in the Garo Hills from hill Mauzadars, in Nowgong from the Supervisor Kanungo of hill Sub-Circle, in Sibsagar and Goalpara from Mandals or other village officers, in Khasi and Jaintia Hills from Dolois and Sirdars, and in the Naga and Lushai Hills from intelligent chiefs.

Assam (Pages 24-25, 28-29)

Column 40.—The area under fruits and vegetables includes village sites.

APPENDIX B—*continued.*

EXPLANATORY NOTES—*continued.*

Table V.—Live-stock.

Madras (Pages 30-31)

The last quinquennial census was taken in October, 1924, throughout the Presidency with the exception of certain villages of Malabar, where owing to damage by floods, the census was taken a month later, *i.e.*, in November 1924. The census was taken in all villages, Government, Inam, and Zamindari. Stock in cities, cantonments, and that employed in Government Departments and Municipalities were included. Oxen, buffaloes, horses and ponies not old enough for work or breeding were treated as young stock.

Bombay (Pages 30-31)

The figures are collected once in five years. The last quinquennial census was taken in 1924-25.

Bengal (Pages 30-31)

Figures for 1919-20 under all the heads are based on a cattle census taken in 1920 in connexion with the First All-India cattle census. The second census, which was due in 1924-25, was actually held in February 1926. The figures for 1924-25 are based on the results of the second census.

United Provinces (Pages 30-31)

The table is prepared quinquennially on a census in each district taken every five years. The last census was taken in 1925, except in Almora, Garhwal, and the hill tracts of Naini Tal.

Punjab (Pages 30-31)

A census for the whole province is taken every fifth year in the first week of February. The last census was taken in 1923. All cattle in cantonments and Municipalities as also those belonging to Government are included.

Burma (Pages 30-31)

Annual returns of agricultural stock are prepared by village headmen, revenue surveyors, and *taikthuggis*, the enumeration taking place from end of February to middle of March in each year. The figures include all animals in towns and also those employed in each district by Government departments, such as transport, military, police, and by municipalities.

Bihar and Orissa (Pages 30-31)

The figures for 1919-20 were for the most part ascertained by a census held in January 1920. In Manbhum the available settlement figures were supplemented by a census. In Hazaribagh and Ranchi, the previous settlement figures were brought up to date by a census in one per cent of the villages. In Palamau the settlement figures were accepted. The 1919-20 figures were finally corrected in 1922 when a review of the census was published. The figures for 1924-25 were obtained by a census held in January, 1925, in all the districts except in Manbhum, the Santal Parganas, Ranchi and Hazaribagh. For Manbhum the recent settlement figures were accepted, but a census was taken in towns, municipalities and coal field areas, figures for which were not available in the settlement returns. For the Santal Parganas the settlement figures recently compiled were also utilised and separate census was taken for the equine stock. In Ranchi and Hazaribagh for want of a suitable enumerating agency a census was taken in groups of 12 villages in each of the four representative localities of the district and the previous figures were revised in light of the results of the fractional census taken.

Central Provinces and Berar (Pages 32-33)

The figures are collected annually, between the 1st January and the 15th March, by the patwaris in each village for the areas in their respective charges. The total figure is recorded

APPENDIX B—*continued.*

EXPLANATORY NOTES—*continued.*

Table V.—Live-stock—*continued.*

in the tahsil by the kanungo in a village register. The patwari takes into account all animals including those temporarily sent elsewhere (*e.g.*, for grazing), which belong to residents of the village, and excludes animals which are temporarily in the village for grazing or other purposes, but do not belong to residents. Stock in cities, large towns, cantonments, and in forest villages are included. In Berar, a census is made annually by the village officers. All cattle belonging to one owner are entered against his name even though the animals are temporarily absent from the village. When an owner cultivates land in more than one village, the actual number in each particular village on the night of enumeration is entered in the statement for that village. Cattle belonging to other villages, but temporarily in the village for grazing, are not entered in the statement for that village.

Assam (Pages 32-33)

The statistics for 1924-25 are based on a cattle census held in February, 1925.

For Kamrup and Sibsagar districts the figures are those obtained at a census held in 1920. The census in 1925 could not be held in these two districts on account of settlement operations. No information is available for the Khasi and Jaintia Hills, Naga Hills, Lushai Hills, and the hill portions of the Garo Hills district.

North-West Frontier Province (Pages 32-33)

A census for the whole province is taken every fifth year in the first week of February. The last census was taken in 1925. All cattle belonging to Government are included.

Table VI.—Land Revenue.

Madras (Pages 34-35)

The table is prepared quinquennially. The figures were last collected in 1923-24.

Column 3 (*a*).—In the case of raiyatwari tracts this column states the areas of unoccupied assessed lands, of all unassessed porambokes, of minor inam lands in Government villages held rent-free or subject to quit-rent, and of forest lands, excluding portions of the first mentioned two classes occupied under "miscellaneous"; and in the case of zamindari tracts the areas of hills, porambokes, and minor inams are entered. The entire area of whole inam villages is deducted from this column.

Column 3 (*b*).—Raiyatwari includes the area of certain Agency tracts in Ganjam, Vizagapatam, and Godavari, and also the difference between the area by professional survey and the area according to village papers.

Column 4 (*a*).—The figures for the raiyatwari tenures in this column represent the total occupied area stated in village papers which differ in some cases from the resultant of preceding columns.

Column 4 (*b*).—For certain districts areas actually cultivated and for certain other estimates, or actuals supplemented by estimates, are shown in this column.

Column 5 includes all the items falling under the head "Land Revenue" in the Civil Accounts.

Column 8 shows only the "ordinary revenue", as defined in the Civil Accounts, on area fully assessed.

Column 10.—The cultivated area is, in the case of raiyatwari and zamindari lands, the net cropped area out of the area given in column 4 (*a*).

Column 11 states the entire population of raiyatwari and zamindari villages, respectively.

Bombay (Pages 34-35)

This return is prepared quinquennially.

Column 1.—Lands held under special tenures, such as talukdari, mehwasi, udbad-jama-bandi, narvadari, and bhagdari in Gujarat and khoti and izafat in the Konkan, are classed as 'zamindari and village communities (temporarily settled)".

Column 3 (*a*) includes alienated area and the area held free of revenue or the revenue which has been reduced by special agreement, and also the fully assessed unoccupied area. For Sind, it includes fallows and fully assessed unoccupied area.

Column 3 (*b*) includes alienated cultivated and zamindari cultivated (estimated) land.

APPENDIX B—*continued.*

EXPLANATORY NOTES—*continued.*

Table VI.—Land Revenue—*continued.*

Bombay—*contd.* (Pages 34-35)

Column 4 includes land under temporary cultivation, also pot inams paying full assessment. For Sind it excludes fallows and fully assessed unoccupied area [see note to column 3].

Column 5 states ordinary and miscellaneous land revenue appearing in the Civil Accounts. On the average of the last five years about 2·5 per cent of the total revenue entered in this column for Bombay Presidency was remitted on account of assessed unoccupied lands, short crops, etc.; in Sind 6·3 per cent of the total revenue entered in this column was remitted on account of assessed unoccupied lands, short crops, etc.

Column 10.—The incidence is calculated from the occupied area, which, in the Presidency proper, is treated as the cultivated area for the purposes of this table, and the assessment on that area. In Sind the incidence is calculated from the cultivated area (excluding fallows) and the assessment on that area.

Column 11 includes population of pot inams and the like scattered areas for the Bombay Presidency, which cannot be distinguished from the population of the fully assessed area.

Bengal (Pages 34-35)

The table is prepared quinquennially, and the figures were last collected in 1922-23.

Column 1.—The following classification of estates has been adopted :—

(1) *Zamindari* (*permanently settled*) including estates managed for proprietors by Government.

(2) *Zamindari* (*temporarily settled*) comprising (*a*) all temporarily settled estates, namely, those settled for periods with proprietors and estates leased to farmers for periods; and (*b*) all estates owned by Government as proprietor.

Column 4 (*b*) includes in certain cases fully assessed current fallows.

Column 5 includes all the items falling under the head "Land Revenue" in the Civil Accounts.

United Provinces (Pages 36-37)

The table is prepared quinquennially, and the figures were last collected in 1921-22.

Columns 3 (*a*) *and 3* (*b*) exclude small revenue-free plots, for which details are not forthcoming.

Column 5 states (1) "ordinary revenue," comprising (*a*) fixed collections (including land revenue on account of resumed *Gorait Jagirs*), (*b*) fluctuating collection, (*c*) surplus collections, (*d*) collections from Government estates (including collections from Dudhi, Tarai, and Bhabar estates, and receipts from forest estates); (2) sale of Government estates; (3) sale-proceeds of waste lands and redemption of land tax; (4) miscellaneous, comprising (*a*) receipt from quarries and mineral products in forest and land not under the management of the Forest Department, (*b*) water mills rent, (*c*) malikanas or allowance to excluded proprietors, (*d*) fines and forfeitures of revenue courts, (*e*) recoveries in India of law charges in England on account of appeals from India, (*f*) miscellaneous receipts, namely (i) patwari miscellaneous receipts (revenue record room), (ii) mutation fees, (iii) mutation fines, (iv) sale of waste paper, and (v) partition fees, (*g*) rents of railway class "C" land and rents of buildings situated on such land. On the average of the last five years about 2 13 per cent of the total revenue entered in this column was remitted on account of unoccupied lands, short crops, etc.

Column 6.—The total population of the province includes the population of the Benares State.

Column 11 includes population of revenue-free lands when the area of such lands is less than an entire village. The inclusion does not materially affect the incidence entered in column 12.

Columns 13 and 14.—The figures are taken from the Census Reports of 1921.

APPENDIX B - *continued.*

EXPLANATORY NOTES—*continued.*

Table VI.—Land Revenue—*continued.*

Column 2 states the total area by last settlement survey.

Columns 3 (a) and 3 (b) include villages receiving frontier remissions, tracts which are entirely unassessed (such as the Kulu Mountains) and istamrari tenures. Punjab (Pages 36-37)

Column 5 shows all the items falling under the head "Land Revenue" in the Civil Accounts, including assigned revenue.

Column 10.—The cultivated area taken for calculating the incidence is exclusive of current fallows.

Column 2 includes tracts outside the surveyed area for which the figures are mostly based on estimates. Burma (Pages 36-37)

Column 3 (a).—No deduction is made for areas held revenue-free or at privileged rates as they are ordinarily less than an entire village and as it is difficult to estimate the corresponding deductions to be made in the population (column 11).

Column 3 (b) includes the whole area except that occupied for cultivation.

Column 4 (a) includes the area occupied for cultivation including land wholly or partly exempted or remitted from assessment on account of fallow or short crops.

Column 4 (b) represents the area actually sown whether assessed or exempted or remitted from assessment.

Column 5 comprises ordinary land revenue (including water rate), capitation tax, *thathameda* tax, fishery revenue and miscellaneous revenue (petroleum, rubies, other minerals, etc.). Sums remitted on account of uncultivated land or short crops, etc., are excluded.

Column 6 represents the population at the last census with no allowance for subsequent increase.

Column 8 represents the ordinary land revenue (including water rate) actually collected or due for collection within the year excluding remissions and exemptions.

The table is prepared quinquennially.

Column 1.—The following classification of estates has been adopted:— Bihar and Orissa (Pages 36-37)

(1) *Zamindari* (*permanently settled*) including estates managed for proprietors by Government;

(2) *Zamindari* (*temporarily settled*) comprising (*a*) all temporarily settled estates, namely, those settled for periods with proprietors, and estates leased to farmers for periods and (*b*) all estates owned by Government as proprietor.

Column 5 includes all the items falling under the head "Land Revenue" in the Civil Accounts. On the average of the last five years about 0·3 per cent of the total revenue entered in this column was remitted on account of unoccupied lands, short crops, etc.

Column 1.—Zamindari (temporarily settled) includes malguzari and thekadari. Central Provinces and Berar (Pages 36-37, 38-39)

Column 2 states the area by village papers (column 6 of table I, No. 9).

Column 3 (a).—Zamindari estates properly so-called (that is, excluding malguzari) are classed as not fully assessed in the Central Provinces. In Berar, this column states jagir, zara, and palampat villages, all unassessed lands, forest areas, village sites, roads, rivers, etc.

APPENDIX B—*concluded.*

EXPLANATORY NOTES—*concluded.*

Table VI.—Land Revenue—*concluded.*

Central Provinces and Berar *contd.* (Pages 36-37, 38-39)

Column 4 (*a*).—In Berar *Pot Kharab* lands are excluded from this column, which includes only occupied lands available for cultivation.

Column 4 (*b*) excludes fallows in the Central Provinces. In Berar, it states the cultivated area in khalsa villages only.

Column 5.—The figures for the Central Provinces represent different items of land revenue for different districts, no uniform practice having been followed throughout the province. In Berar, the figures include the revenue derived from jagir, palampat, and izara villages. As regards the items of land revenue included, the practice has not been uniform, different districts having entered different items.

Column 8 for Berar shows assessment on occupied lands only, as stated in column 4 (*a*).

Column 10.—The cultivated area included for the Central Provinces in this column is the fully assessed portion of the net sown area. In Berar, the incidence is calculated on the area entered in column 4 (*b*), that is, the cultivated area in khalsa villages only.

Column 11 excludes population of jagir and izara villages of Berar.

Assam (Pages 38-39)

Column 1.—Raiyatwari includes, besides raiyatwari tenures, all unsettled Government waste and forest lands and areas in which house-tax or poll-tax is levied; it also includes certain temporarily settled estates in Sylhet which were formerly (before 1902-03) included under Zamindari (temporarily settled). *Zamindari (temporarily settled)* includes, besides temporarily settled Zamindari estates, fee-simple grants, wholly or partially revenue-free tenures, and grants under progressive assessment.

Column 5 includes all the items falling under the head "Land Revenue" in the Civil Accounts. On the average of the last five years about 1·164 per cent of the total revenue entered in this column was remitted on account of unoccupied lands, short crops, etc.

Column 10.—The incidence has been calculated on the cultivated portion of the fully assessed area.

Column 11.—The figures of population of fully assessed areas are estimates based upon village census registers.

North-West Frontier Province (Pages 38-39)

Columns 3 (*a*) *and 3* (*b*) include villages receiving frontier remissions and istamrari tenures.

Column 4 (*b*) includes fully assessed current fallows which bore any crop in the preceding year.

Column 5 shows all the items falling under the head "Land Revenue" in the Civil Accounts, including assigned revenue.

Column 10.—The incidence is calculated on the cultivated area excluding current fallows.

Ajmer-Merwara (Pages 40-41)

The table is prepared annually.

Column 1.—The khalsa area has been classed as "Zamindari and village communities (temporarily settled)" and the jagir and istamrari areas as "Zamindari (permanently settled)."

Column 4 includes in the case of the khalsa villages the assessed cultivated area including assessed fallows.

Column 5 states ordinary and miscellaneous land revenue appearing in the Civil Accounts.

Column 10.—The cultivated area is in the case of "Zamindari (temporarily settled)," the crop portion of the fully assessed area.

Column 11 excludes population of jagir villages.

APPENDIX C.

VERNACULAR TERMS USED IN VOLUME I OF AGRICULTURAL STATISTICS OF INDIA.

Agasi, agati, or avati (*Sesbania grandiflora*)—A vegetable crop.

Ajmud (*Carum Roxburghianum*)—A kind of spice.

Ajwan (*Carum copticum*)—A kind of spice, "Bishop's weed."

Akurkura or jevandi (*Chrysanthemum coronarium*)—A non-food crop.

Amada or mamidi allam (*Curcuma amada*)—A condiment.

Ampazham (*Sponus magnifera*)—The hog plum.

Arhar (*Cajanus indicus*)—The pigeon pea.

Arunelli (*Phyllanthus distichus*)—Country star gooseberry.

Bajra (*Pennisetum typhoideum*)—The spiked millet.

Bané (Coorg)—Forest land granted for the service of the holding of rice-fields to which it is allotted, to be held free of revenue for grazing, leaf manure, firewood, and for timber required for the farm.

Barbati (*Vigna catjang*)—Asparagus, a food grain.

Barti (*see* Wudalu).

Bel (*Ægle Marmelos*)—A fruit.

Bhagdari (*see Narvadari*).

Bilimbi (*Averrhoa Bilimbi*)—A fruit.

Bimb (*Cephalandra indica*)—A fruit.

Chaplash (*Artocarpus* (*Chaplasha*)—A tree grown mainly for timber.

Chayroot (*Oldenlandia umbellata*)—A dye.

Cheena (*Panicum miliaceum*)—The common millet.

Cheik (*Coix lachryma-jobi*)—A food grain, "Job's Tear."

Chikkudukayalu (*Dolichos lablab*)—The Indian or popat bean.

Cholam (*see* Jowar).

Cholanathu (*Andropogon sorghum*)—Fodder jowar.

Chowli (*see* Barbati).

Cumbu (*see* Bajra).

Dani (*Nipa fruticans*)—A soboliferous palm, the leaves of which are used for thatching purposes, also for matting.

Dao-tax—(Assam)—A tax levied in Sylhet upon male Tepperas who cultivate by jhamming.

Dhaincha (*Sæsbania aculeata*)—A plant cultivated mainly for green manure.

Dhatura (*Datura alba*)—A drug.

Dividivi (*Cæsalpinia coriara*)—A tanning material.

Dolois—(Assam)—The Headman of a group of villages in the Jowai Subdivision of the Khasi and Jaintia Hills district.

Gajar—Carrot.

Garmal (*Coleus barbatus*)—A fruit.

Gondli (*see* Kutki).

Gorait (United Provinces)—Village watchman.

Henna (*Lawsonia alba*)—A dye.

Inám (Madras)—Alienated villages or lands granted rent-free. *Whole inám* villages are *entire* villages held on such tenure; *minor ináms* are portions of villages, generally a number of fields, held on *inám* tenure.

——(*Coorg*)—A grant of land by Government as a reward for services rendered or for religious or charitable purposes.

Isfagul (*Plantago ovata*)—A drug.

Istamrári (Punjab, Ajmer-Merwara)—A tenure which, though the revenue is assigned is charged with a permanently fixed quit-rent.

Izáfat (Bombay)—A form of service tenure.

Izára (Berar)—Land leased under the waste-land rules on stipulated terms.

Jagir (Berar)—Alienated villages or lands granted as rewards for service either rent-free or on payment of a quit-rent; such lands are hereditary.

——(Ajmer-Merwara)—Land granted revenue-free on condition of military service or as a charitable endowment.

——(Bombay)—Estates held hereditarily or for one or more generations on political considerations, no condition of service being attached to them.

——(Coorg)—Lands granted rent-free (1) to individuals on account of services rendered to the State by themselves or their ancestors, and (2) to some religious institutions.

Jambo or naval—Black plum.

APPENDIX C—*continued.*

VERNACULAR TERMS USED IN VOLUME I OF AGRICULTURAL STATISTICS OF INDIA—*continued.*

Jamma (Coorg)—A tenure under which lands are held on half the ordinary assessment on condition that the holders should perform certain services to Government if required, such as escorting Government treasure and rendering assistance to revenue officers on tour. These lands are inalienable without special sanction.

Jenugulu—Asparagus.

Jinjili (*Sesamum indicum*)—An oilseed.

Jiru—Caraway.

Jodi (Madras)—Portion of the assessment reserved or left unalienated when lands were originally granted on favourable assessment. It is distinguished from quit-rent, which represents an additional charge (generally a certain proportion—one-eighth, one-fourth, one-half, or five-eighths—of the full assessment, *minus* the *jodi*) imposed when the tenures were enfranchised or converted into free-holds.

Jowar (*Sorghum vulgare*)—The great millet.

Kulpayaru—Kidney bean.

Kangni (*Panicum Italicum*)—Italian millet.

Kamranga (*Averrhoa Carambola*)—A fruit.

Kanda (*Dracontium*)—A vegetable crop.

Kankrol (*Momordica cochinchinensis*)—A vegetable crop.

Karola (*Momordica Charantia*)—A vegetable crop.

Karuvapilai (*Murraya Koenigii*)—A condiment.

Kavali (*Sterculia urens*)—The Indian katura, a fruit.

Kavathu (*Dioscorea alata*)—A tuber used as a food stuff.

Khálsa (Bombay)—Government occupancy or raiyatwari tenure.

——(Central Provinces)—Areas settled on malguzari or thekadari tenure, in contradistinction to zamindari.

——(Berar, Ajmer-Merwara)—Land paying full revenue to Government.

Khatedar (Berar)—A registered occupant whose name is entered by authority in the Government records as holding unalienated land.

Khiraj (Assam)—Land assessed to full revenue.

Khoti (Bombay)—A form of tenure, found chiefly in the Konkan, the holder of which is, in return for certain semi-proprietary rights, held responsible for payment of assessment on the area held.

Kirni (*Mimusops hexandra*)—A large tree cultivated chiefly in north-western India. It produces an olive-shaped yellow berry which is eaten chiefly during times of scarcity, and in the hot weather.

Kodo or *Kutki* (*Paspalum Scrobiculatum*)—A kind of millet.

Kolinji (*Tephrosia purpurea*)—A drug.

Koorka (*Strobilanthes*)—A vegetable crop.

Korai—The Indian matting sedge.

Kuhudi (*Panicum trypheron*)—A food grain.

Kulthi (*Dolichos biflorus*)—Horse gram.

Kutki (*see* Kodo).

Kwin (Burma)—An area averaging about one square mile selected as a survey unit on account of some natural features or administrative boundaries.

Lakhiraj (Assam)—Revenue-free land.

Lobia (*see* Barbati).

Madder (*Rubia tinctorum* and *R. cordifolia*)—A dye.

Mahalkari (Bombay)—A revenue and police officer in charge of a sub-division of a taluk.

Makhan sim—The sword bean.

Malguzari (Central Provinces)—A form of tenure, the holder of which is responsible for the payment of the revenue assessed on a village.

Mamlatdar (Bombay)—The chief revenue and police officer (native) in charge of a taluk.

Mankachu (*Alocasia indica*)—A root crop.

Marua (*Elusine coracana*)—A kind of millet.

Marukkolundu (*Artemisia vulgaris*)—The Indian worm wood.

Mehwasi (Bombay)—A proprietary tenure assessable to revenue at a lump sum.

Muafi (Manpur)—Any kind of land held revenue-free either for a fixed period or in perpetuity, but the term does not ordinarily apply to jagirs.

Mung (*Phaseolus Mungo*)—Green gram.

APPENDIX C—*continued*

VERNACULAR TERMS USED IN VOLUME I OF AGRICULTURAL STATISTICS OF INDIA—*continued*

Munsarim (Berar)—A head native revenue officer.

Narvadari, Bhagdari (Bombay)—Forms of proprietary tenure involving joint responsibility for the assessment: the revenue in the former case being fixed in the lump and in the latter distributed by rates over fields.

Neem or Margosa (*Melia azadirachta*)—A non-food crop.

Neerali (*Gynocordia odorata*)—An oilseed.

Nela mulaka (*Solanum xanthocarpum*)—The bogoda brinjal, a drug.

Nisfkhiraj (Assam)—Land liable to pay half the revenue which is ordinarily payable for the term of settlement.

Odamula (*Ochalandra Rheedii*)—A reed.

Ol or zaminkand—The elephant foot, a root crop.

Palampat (Berar)—Land held on payment of a quit-rent, but not necessarily hereditary.

Panchayat (Bengal)—A committee of five respectable persons nominated or appointed by local officers of Government in a village or group of villages for the settlement of petty disputes among the people and for dealing with other small local matters, such as caste, occupation, sanitation, etc.

Papay (*Carica papaya*)—A fruit.

Parpattigar (Coorg)—A revenue officer in charge of a sub-division of a taluk.

Parvar (*see* Patol).

Patel (Coorg)—Village headman appointed by Government.

Patol (*Trichosanthes dioica*)—A vegetable crop.

Peshkash (Madras)—The fixed land revenue payable to Government on all permanently settled estates.

Pimakottai or pouna—The mast wood.

Ponnagantikura (*Alternanthera sessilis*)—A vegetable crop.

Poramboke (Madras)—Lands reserved for public or village communal purposes.

Pót ináms (Bombay)—Plots of alienated land in Khalsa villages.

Pót kharáb (Berar)—The unculturable area included in a survey number.

Puliyavara (*Oxalis corniculata*)—A vegetable crop.

Ragi (*see* Marua).

Randhuni (*see* Ajmud).

Rayatwari—State lands leased to cultivators for a fixed term. A form of tenure in which the settlement of revenue is made by Government with each individual occupant or cultivator of the land for a given term, without the intervention of a third party.

Sabai grass (*Ischæmum Angustifolium*)—A fibre plant.

Sank-alu (*Pachyrhizus angulatus*)—A root crop.

Sapodilla (*Achras Sapota*)—A fruit.

Sebestan (*Cordia Myxa*)—A fruit.

Shanbóg (Coorg)—A village accountant appointed by Government.

Shrotriem (Madras)—Village held on grant (originally to Brahmins), wholly or partially revenue-free.

Siris tree or vagai (*Albizzia Lebbek*)—A non-food crop.

Sorrell (*Rumex vesicarius*)—A vegetable crop.

Sother.—Radish.

Swank (*Panicum frumentaceum*)—A food grain.

Taikthuggs.—The headman of a group of villages.

Talukdari (Bombay)—A form of proprietary right in force in the northern districts of Bombay.

Tejpat (*Cinnamonum Tamala* and *C. obtusifolium*)—A spice.

Thathameda (Upper Burma)—Household tax.

Thattan payara (*see* Barbati).

Thekadar (Central Provinces)—A farmer, a leaseholder, a middleman; one who receives the rents from the cultivators and pays a stipulated sum to the proprietor.

Thatke grass (*Imperata arundinacea*)—A small perennial grass used chiefly for thatching purposes.

APPENDIX C—*concluded.*

VERNACULAR TERMS USED IN VOLUME I OF AGRICULTURAL STATISTICS OF INDIA—*concluded*

Thuggi (Burma)—A village headman.

Til (*Sesamum indicum*)—An oilseed.

Uchhe (*Momordica muricata*)—A vegetable crop.

Udai (*Acacia eburnea*)—A thorny tree used as fuel or for fencing purposes.

Udhad-jamabandi (Bombay)—A proprietary tenure subject to fixed assessment.

Umbli (Coorg)—Lands granted on reduced rates to individuals on account of services rendered to the State by themselves or their ancestors.

Unda (*Pongamia glabra*)—An oilseed.

Urad (*Phaseolus radiatus*)—Black gram.

Wudalu or barti (*Panicum flavidum*)—A food grain.

Zamindar—The holder of an estate on a fixed assessment under a deed of permanent ownership granted by Government.

——— (Central Provinces)—A chief of minor importance who, while usually holding a large and compact estate on privileged tenure, has been restricted to the rank of an ordinary subject.

Zamindari—An estate held on a fixed assessment under a deed of permanent ownership granted by Government.

——— (United Provinces)—An undivided estate held in joint tenure.

APPENDIX D

ALPHABETICAL LIST OF CROPS CULTIVATED IN INDIA AND THEIR CLASSIFICATION IN TABLE IV

Name of Crop		Heads of classification in Table IV
English or Vernacular	Botanical	
Agasi, agati or avati	Sesbania grandiflora	40. Fruits and Vegetables including root crops.
Agave	Agave spp.	25. Fibres—others.
Ajmud or Randhuni	Carum Roxburghianum	20. Condiments and spices.
Ajwan or Bishop's weed	Carum Copticum	20. „ „ „
Akurkura (*see* Chrysanthemum)	.....	.....
Al (*see* Morinda)	.....	.....
Aloes	Aloe vera	37. Drugs and Narcotics—others.
Alya (*see* Cress)	.....	.....
Amada or Mamidi allam	Curcuma Amada	20. Condiments and spices.
Amaranths	Amarantus	41. Misc. food crops.
Ampazham (*see* Plum)	.....	.....
Anise seed	Pimpinella Anisum	20. Condiments and spices.
Apple, wood	Feronia elephantum	40. Fruits and Vegetables includiug root crops.
„ Rose	Eugenia Jambos	40. „ „ „
„ Custard	Anona squamosa and A. reticulata.	40. „ „ „
Areca nut or Betel nut	Areca Catechu	37. Drugs and Narcotics—others.
Arhar or pigeon pea	Cajanus indicus	10. Other food grains, etc.
Arnatto or Arnotto	Bixa Orellana	30. Dyes and Tanning Materials—others.
Arrowroot, West Indian	Maranta arundinacea	41. Misc. food crops.
„ Wild or East Indian	Curcuma augustifolia	41. „ „ „
Artichoke	Cynara Scolymus or Centauria Carduneulus.	40. Fruits and Vegetables including root crops.
Arum (edible), Kachu or Kachalu	Colocasia Antiquorum	40. „ „ „
Arunelli (*see* Gooseberry, country star)	.....	.....
Bajra (*see* Millet)	.....	.....
Barbati, Lobia, Jenugulu, Thattan-payara or Chowli (Asparagus)	Vigna Catjang	10. Other food grains, etc.
Barley	Hordeum vulgare	4. Barley.
Barti (*see* Wudalu)	.....	.....
Basil, sweet	Ocimum Basilicum	37. Drugs and Narcotics—others.
Beans	Phaseolus lunatus	40. Fruits and Vegetables including root crops.
„ Asparagus (*see* Barbati)	.....	.....
„ Sword or Makhan Sim	Canavalia ensiformis, C. gladiata.	40. Fruits and Vegetables including root crops.
„ French	Phaseolus vulgaris	40. „ „ „
„ Goa	Psophocarpus tetragonolobus	40. „ „ „
„ Indian, Chikkudukayalu, or Popat	Dolichos lablab	40. Food grains—other food grains, etc.
„ Kidney, Moth, or Kalpayaru	Phaseolus aconitifolius	40. „ „ „
„ Soy	Glycine hispida	40. Fruits and vegetables including root crops.
Beetroot	Beta vulgaris	40. „ „ „
Bel	Ægle Marmelos	40. „ „ „
Betel vine	Piper Betle	37. Drugs and Narcotics—others.
„ nut (*see* Arecanut)	.....	.....
Bhindi (*see* Hibiscus, edible)	.....	.....
Bilimbi	Averrhoa Bilimbi	40. Fruits and Vegetables including root crops.
Bimb	Cephalandra indica	40. „ „ „
Bishop's weed (*see* Ajwan)	.....	.....
Borage, country	Coleus aromaticus	37. Drugs and Narcotics—others.
Brinjal	Solanum Melongena, S. longum.	40. Fruits and Vegetables including root crops.

APPENDIX D—*continued.*

ALPHABETICAL LIST OF CROPS—*contd.*

Name of Crop		Heads of classification in Table IV
English or Vernacular	Botanical	
Brinjal bogoda or nela mulaka	Solanum xanthocarpum	37. Drugs and Narcotics—others.
Buck wheat (*see* Wheat)	.....	.....
Cabbage	Brassica oleracea	40. Fruits and Vegetables including root crops.
Caraway or Jira	Carum Carui	20. Condiments and spices.
„ Black or Shahjira	Carum Bulbocastanum	20. „ „ „
Cardamom Aromatic	Amomum aromaticum	20. „ „ „
„ greater	„ subulatum	20. „ „ „
„ lesser	Elettaria Cardamomum	20. „ „ „
Carob or Locust tree	Ceratonia Siliqua	39. Fodder crops.
Carrot or Gajar	Daucus Carota	40. Fruits and Vegetables including root crops.
Cashew nut	Anacardium occidentale	40. „ „ „
Cassava	Manihot utilissima and M. palmata.	40. „ „ „
Castor	Ricinus communis	17. Castor.
Cauliflower	Brassica oleracea	40. Fruits and Vegetables including root crops.
Celery	Apium graveolens	40. „ „ „
Chaplash (*see* Sam tree)	.....	.....
Chayroot	Oldenlandia umbellata	30. Dyes and Tanning Materials—others.
Cheena (*see* Millet)	.....	.....
Cheik (*see* Job's Tear)	.....	.....
Chicory	Cichorium Intybus	40. Fruits and Vegetables including root crops.
Chickling Vetch (*see* Vetch)	.....	.....
Chillies	Capsicum sp.	20. Condiments and spices.
Chikkudukayalu (*see* Beans, Indian)	.....	.....
Cholum (*see* Millet)	.....	.....
Cholanathu (fodder Cholum)	Andropogon Sorghum	39. Fodder crops.
Chowli (*see* Barbati)	.....	.....
Chrysanthemum, Akurkura, or Jevandi	Chrysanthemum coronarium.	42. Miscellaneous non-food crops.
Cinchona	Cinchona sp.	35. Cinchona.
Cinnamon	Cinnamonum zeylanicum	20. Condiments and spices.
Citron or lime or lemon	Citrus medica	40. Fruits and Vegetables including root crops.
Cloves	Eugenia caryophyllata or Caryophyllus aromaticus.	20. Condiments and spices.
Coconut	Cocos nucifera	16. Coconut.
Coffee	Coffea arabica	32. Coffee.
Coriander	Coriandrum sativum	20. Condiments and spices.
Cotton	Gossypium sp.	23. Cotton.
Cress	Lepidium sativum	40. Fruits and Vegetables including root crops.
Cucumber	Cucumis sativus	40. „ „ „
Cumbu (*see* Millet)	.....	.....
Cumin	Cuminum Cyminum	20. Condiments and spices.
Custard Apple (*see* Apple)	.....	.....
Dani	Nipa fruticans	42. Miscellaneous non-food crops.
Date palm (*see* Palm)	.....	.....
Dhaincha	Sesbania aculeata	42. Miscellaneous non-food crops.
Dhatura	Datura alba	37. Drugs and Narcotics—others.
Dill or Sowa	Peucedanum graveolens	18. Oilseeds—others.
Dividivi	Cæsalpinia coriara	30. Dyes and Tanning Materials—others.
Drumsticks or Horse-radish	Moringa pterygosperma	40. Fruits and Vegetables including root crops.
Elephant foot, Zaminkand or Ol	Amorphophallus campanulatus.	40. „ „ „

APPENDIX D—*continued.*

ALPHABETICAL LIST OF CROPS—*contd.*

Name of Crop.		Heads of classification in Table IV.
English or Vernacular.	Botanical.	
Elephant yam	Tryphonium trilobatum	40. Fruits and Vegetables including root crops.
Fennel	Fœniculum vulgare	20. Condiments and spices.
Fenugreek	Trigonella fœnum grœcum	20. Condiments and spices.
Field Vetch (*see* Vetch)	.....	.....
Fig	Ficus Carica	40. Fruits and Vegetables including root crops.
Flea-bane, purple	Vernonia anthelmintica	37. Drugs and Narcotics—others.
Flowers	.....	42. Miscellaneous non-food crops.
Gajar (*see* Carrot)	.....	.....
Garlic	Allium sativum	20. Condiments and spices.
Garnal	Coleus barbatus	40. Fruits and Vegetables including root crops.
Gawar (see Vetch)	.....	.....
Ginger	Zingiber officinale	20. Condiments and spices.
Goa bean (*see* Bean)	.....	.....
Gondi (*see* Millet)	.....	.....
Gooseberry, Cape—or tepari	Physalis peruviana	40. Fruits and Vegetables including root crops.
„ Country star or Arunelli	Phyllanthus distichus	40. „ „ „
Goose foot	Chenopodium album	40. „ „ „
Gourd, Snake	Trichosanthes anguina	40. „ „ „
„ Bottle	Lagenaria vulgaris	40. „ „ „
„ Towel	Luffa acutangula	40. „ „ „
„ Red or melon pumpkin	Cucurbita maxima	40. „ „ „
„ Melon, white	Benincasa cerifera	40. „ „ „
Gram	Cicer arietinum	9. Gram.
„ Field	Phaseolus trilobus	10. Other food grains, etc.
„ Green or Mung	Phaseolus Mungo	10. „ „ „
„ Horse or Kulthi	Dolichos biflorus	10. „ „ „
„ Black or Urad (Matikalai)	Phaseolus radiatus	10. „ „ „
Grape	Vitis vinifera	40. Fruits and Vegetables including root crops.
Groundnut	Arachis hypogœa	15. Groundnut.
Guava	Psidium Guajava	40. Fruits and Vegetables including root crops.
Guinea grass	Panicum maximum	39. Fodder crops.
Gumberry	Cordia Rothii	40. Fruits and Vegetables including root crops.
Hemp, Indian, or Ganja	Cannabis sativa	36. Indian Hemp.
„ Sunn	Crotalaria juncea	25. Fibres—others.
„ Deccan	Hibiscus cannabinus	25. „ „
„ Sisal	Agave sisalana	25. „ „
Henna	Lawsonia alba	30. Dyes and Tanning Materials—others.
Hibiscus, edible or bhindi	Hibiscus esculentus	40. Fruits and Vegetables including root crops.
Horse-radish (see Drumsticks)	.....	.....
Indian Hemp (*see* Hemp)	.....	.....
Indian worm wood (*see* Marukkolundu)	.....	.....
Indigo	Indigofera sumatrana and I. arrecta.	29. Indigo.
Isafgul	Plantago ovata	37. Drugs and Narcotics—others.
Jack fruit	Artocarpus integrifolia	40. Fruits and Vegetables including root crops.
Jambotree (*see* Plum, black)	.....	.....
Jenugulu (*see* Barbati)	.....	.....
Jevandi (*see* Chrysanthemum)	.....	.....
Jinjili (*see* Sesamum)	.....	.....
Jira (*see* Caraway)	.....	.....
Job's Tear or Cheik	Coix lachryma-jobi	10. Other food grains, etc.
Jowar (*see* Millet)	.....	.....

APPENDIX D—*continued.*

ALPHABETICAL LIST OF CROPS—*contd.*

Name of Crop.		Heads of classification in Table IV.
English or Vernacular.	Botanical.	
Jujube	Zizyphus Jujuba	40. Fruits and Vegetables including root crops.
Jute	Corchorus sp.	24. Jute.
Kachu or Kachalu (*see* Arum)	.....	.....
Kakri (*see* Melon)	.....	.....
Kalpayaru (*see* Beans, Kidney)	.....	.....
Kamranga	Averrhoa Carambola	40. Fruits and Vegetables including root crops.
Kanda	Dracontium	40. ,, ,,
Kangni (*see* Millet)	.....	.....
Kankrol	Momordica cochinchinensis	40. Fruits and Vegetables including root crops.
Kaon (*see* Millet)	.....	.....
Kapok	Eriodendron anfractuosum	25. Fibres—others.
Karola	Momordica Charantia	40. Fruits and Vegetables including root crops.
Karuvapilai	Murraya Koenigii	20. Condiments and spices.
Kavali or Indian Katura	Sterculia urens	40. Fruits and Vegetables including root crops.
Kavathu, pannikkavathu, pallakavathu, kolkavathu	Dioscorea alata	40. ,, ,, ,,
Kharbuja (*see* Melon)	.....	.....
Khesari (*see* Vetch)	.....	.....
Khurfa (*see* Purslane)	.....	.....
Kidney bean (*see* Bean)	.....	.....
Kirni	Mimusops hexandra	41. Miscellaneous food crops.
Kodo (*see* Millet)	.....	.....
Korai (*see* Matting sedge, Indian)	.....	.....
Kokam (*see* Mangosteen)	.....	.....
Kolinji or vempali	Tephrosia purpurea	37. Drugs and Narcotics—others.
Koorka	Strobilanthes	40. Fruits and Vegetables including root crops.
Kuhudi	Panicum trypheron	10. Other food grains, etc.
Kulthi (*see* Gram)	.....	.....
Kutki (*see* Millet)	.....	.....
Lemon (*see* Citron)	.....	.....
Lentils	Lens esculenta or Ervam lens	10. Other food grains, etc.
Lettuce	Lactuca Scariola	40. Fruits and Vegetables including root crops.
Lime (*see* Citron)	.....	.....
Linseed	Linum usitatissimum	12. Linseed.
Lobia (*see* Barbati)	.....	.....
Locust tree (*see* Carob)	.....	.....
Lucerne	Medicago sativa	39. Fodder crops.
Madder	Rubia tinctorum and R. cordifolia.	30. Dyes and Tanning Materials—others.
Mahua	Bassia latifolia and B. longifolia.	41. Miscellaneous food crops.
Maize	Zea Mays	8. Maize.
Makham Sim (*see* Beans, Sword)	.....	.....
Mango	Mangifera indica	40. Fruits and Vegetables including root crops.
Mangosteen or Kokam	Garcinia indica	40. ,, ,, ,,
Mankachu	Alocasia indica	40. ,, ,, ,,
Margosa or Neem tree	Melia azadirachta	42. Miscellaneous non-food crops.
Marians	Bouea burmanica	40. Fruits and Vegetables including root crops.
Marjoram	Origanum vulgare	20. Condiments and spices.
Marua (*see* Millet)	.....	.....
Marukkolundu or Indian wormwood	Artemisia vulgaris	42. Miscellaneous non-food crops.

APPENDIX D—*continued.*

ALPHABETICAL LIST OF CROPS—*contd.*

Name of Crop.		Heads of classification in Table IV.
English or Vernacular.	Botanical.	
Mast wood	Calophyllum inophyllum	18. Oilseeds—others.
Mati kalai (*see* Black gram)	.....	.....
Matting sedge, Indian or Korai	Cyperus corymbosus, C. tegetum.	25. Fibres—others.
Medlar, Indian	Vangueria edulis	40. Fruits and Vegetables including root crops.
Melon, Kharbuja	Cucumis Melo	40. „ „ „
„ Kakri	Cucumis Melo var. momordica.	40. „ „ „
„ Musk	Cucurbita moschata	40. „ „ „
„ Water	Citrullus vulgaris	40. „ „ „
„ White Gourd (*see* Gourd)	.....	.....
Metha (Fenugreek)	Trigonella fœnum-græcum	20. Condiments and spices.
Millet, Bulrush, Bajra or Cumbu	Pennisetum typhoideum	6. Cumbu or Bajra.
„ (Sorghum) or jowar or cholum	Sorghum vulgare	5. Cholum or Jowar.
„ Italian, Kangni, or Kaon	Panicum Italicum or Setaria italica	10. Other food grains, etc.
„ Kodo or Varagu	Paspalum scrobiculatum	10. „ „
„ Little, Kutki or Gondli	Panicum miliare	10. „ „
„ Marua or Ragi	Elusine Coracana	7. Ragi or marua.
„ Common or Cheena	Panicum miliaceum	10. Other food grains, etc.
Mint or Pudina	Mentha arvensis	20. Condiments and spices.
Morinda or Al	Morinda tinctoria	30. Dyes and Tanning Materials—others.
Moth (*see* Bean)	.....	.....
Mulberry	Morus indica	42. Miscellaneous non-food crops.
Mung (*see* Gram)	.....	.....
Mustard	Brassica sp.	14. Rape and Mustard.
Naval (*see* Plum, black)	.....	.....
Neem tree (*see* Margosa)	.....	.....
Neerali	Gynocordia odorata	18. Oilseeds—others.
Niger Seed or Sorguja	Guizotia abyssinica	18. Oilseeds—others.
Nutmeg	Myristica fragrans	20. Condiments and spices.
Oats	Avena sativa	39. Fodder crops.
Odamula (reeds)	Ochalandra Rheedii	42. Miscellaneous non-food crops.
Ol (*see* Elephant foot)	.....	.....
Onion	Allium Cepa	20. Condiments and spices.
Opium	Papaver somniferum	31. Opium.
Orache, garden (*see* spinach)	.....	.....
Oranges	Citrus Aurantium	40. Fruits and Vegetables including root crops.
Palm, Date	Phœnix sylvestris	22. Sugar—others.
„ Palmyra	Borassus flabellifer	22. „ „
Papay	Carica papaya	40. Fruits and Vegetables including root crops.
Parvar or Patol	Trichosanthes dioica	40. „ „ „
Peach	Prunus persica	40. „ „ „
Peas	Pisum sativum or Pisum arvense.	10. Other food grains, etc.
Peanut (*see* Groundnut)	.....	.....
Pepper	Piper or Capsicum	20. Condiments and spices.
„ Black	Piper nigrum	20. „ „ „
„ Long	Piper longum	20. „ „ „
Pigeon or bottle grass	Setaria glauca	10. Other food grains, etc.
Pigeon pea (*see* Arhar)	.....	.....
Pigmakottai, Pouna (*see* Mastwood)	.....	.....
Pine apple	Ananas sativa	40. Fruits and Vegetables including root crops.
Plantain	Musa sapientum	40. „ „ „
Plum, black, Jambo tree or Naval	Eugenia Jambolana	40. „ „ „
„ Hog, or Ampazham	Spondias mangifera	40. „ „ „
Poi (*see* Spinach)	.....	.....

APPENDIX D—*continued*.

ALPHABETICAL LIST OF CROPS—*contd.*

Name of Crop.		Heads of classification in Table IV.
English or Vernacular.	Botanical.	
Pomegranate	Punica granatum	40. Fruits and Vegetables including root crops.
Pomelo	Citrus decumana	40. „ „ „
Ponnagantikura	Alternanthera sessilis	40. „ „ „
Potato	Solanum tuberosum	40. „ „ „
„ Sweet	Ipomœa Batatas, Batatas edulis.	40. „ „ „
Pudina (*see* Mint)	.....	.....
Puliyavara	Oxalis corniculata	40. Fruits and Vegetables including root crops.
Pumpkin	Cucurbita pepo	40. „ „ „
Pumpkin Melon (*see* Gourd red)	.....	.....
Radish or Sother	Raphanus sativus	40. Fruits and Vegetables including root crops.
Ragi (*see* Millet)	.....	.....
Randhuni (*see* Ajmud)	.....	.....
Rapeseed	Brassica sp.	14. Rape and Mustard.
Raspberry	Rubus lasiocarpus	40. Fruits and Vegetables including root crops.
Rhea	Bœhmeria nivea	25. Fibres—others.
Rice	Oryza sativa	2. Rice.
Rose apple (*see* Apple)	.....	.....
Roselle	Hibiscus subdariffa	40. Fruits and Vegetables including root crops.
Rubber (India)	Hevea brasiliensis, manihot Glaziovii.	42. Miscellaneous non-food crops.
Sabai grass	Ischœmum augustifolium	25. Fibres—others.
Safflower	Carthamus tinctorius	30. Dyes and *Tanning* Materials—*others.*
Saffron	Crocus sativus	30. „ „
Sage	Salvia officinalis	20. Condiments and spices.
Sam tree or Chaplash	Artocarpus Chaplasha	42. Miscellaneous non-food crops.
Sank-alu	Pachyrhizus angulatus	40. Fruits and Vegetables including root crops.
Sapodilla	Achras Sapota	40. „ „ „
Sawan (*see* Swank)	.....	.....
Sebestan	Cordia myxa	40. Fruits and Vegetables including root crops.
Senna	Cassia angustifolia and C. ovata.	37. Drugs and Narcotics—others.
Sesamum, til or jinjili	Sesamum indicum	13. Sesamum.
Shahjira (*see* Caraway, black)	.....	.....
Shama (*see* Swank)	.....	.....
Singhara or water caltrop	Trapa bispinosa	40. Fruits and Vegetables including root crops.
Siris tree or vagai	Albizzia Lebbek	42. Miscellaneous non-food crops.
Sisal hemp (*see* Hemp)	.....	.....
Soapnut or Kumkudu-Kaya	Sapindus trifoliatus	37. Drugs and Narcotics—others.
Sorguja (*see* Niger seed)	.....	.....
Sorrell	Rumex vesicarius	40. Fruits and Vegetables including root crops.
Sowa (*see* Dill)	.....	.....
Sother (*see* Radish)	.....	.....
Soy bean (*see* Bean)	.....	.....
Spelt wheat (*see* Wheat)	.....	.....
Spinach	Spinacea oleracea	40. Fruits and Vegetables including root crops.
„ Indian or poi	Basella alba	40. „ „ „
„ Mountain, or Garden Orache	Atriplex hortensis	40. „ „ „
Strawberry	Fragaria vesca	40. „ „ „
Sugarcane	Saccharum officinarum	21. Sugarcane.

APPENDIX D—*concluded.*

ALPHABETICAL LIST OF CROPS—*concld.*

Name of Crop.		Heads of classification in Table IV.
English or Vernacular	Botanical	
Sunflower	Helianthus Annuus	18. Oilseeds—others.
Swallow-wort	Calotropis sp.	25. Fibres—others.
Swank, Sawan, or Shama	Panicum frumentaceum	10. Other food grains, etc.
Sweet flag	Acorus Calamus	37. Drugs and Narcotics—others.
Sweet potato (*see* Potato)	.....	.....
Tamarind	Tamarindus indica	20. Condiments and spices.
„ Manila	Pithecolobium dulce	40. Fruits and Vegetables including root crops.
Taramira	Eruca sativa	14. Rape and Mustard.
Tea	Camelia Thea	33. Tea.
Tejpat	Cinnamonum Tamala and C. obtusifolium.	20. Condiments and spices.
Tepari (*see* Gooseberry)	.....	.....
Thattan-payara (*see* Barbati)	.....	.....
Thetkè (grass)	Imperata arundinacea	42. Miscellaneous non-food crops.
Til (*see* Sesamum)	.....	.....
Tobacco	Nicotiana Tabacum and N. Rustica.	34. Tobacco.
Tomato	Lycopersicum esculentum	40. Fruits and Vegetables including root crops.
Tori, Toria	Brassica Napus	14. Rape and Mustard.
Turmeric	Curcuma longa	20. Condiments and spices.
Turnip	Brassica Rapa	40. Fruits and Vegetables including root crops.
Uchhe	Momordica muricata	40. „ „ „
Udai	Acacia eburnea	42. Miscellaneous non-food crops.
Unda	Pongamia glabra	18. Oilseeds—others.
Urad (*see* Gram)	.....	.....
Varagu (*see* Millet)	.....	.....
Vagai (*see* Siris tree)	.....	.....
Vempali (*see* Kolinji)	.....	.....
Vetch, Field or gawar	Cyamopsis psoralicides	39. Fodder crops.
„ Chickling or khesari	Lathyrus sativus	10. Other food grains, etc.
Water caltrop (*see* Singhara)	.....	.....
„ melon (*see* Melon)	.....	.....
Wheat	Triticum sativum	3. Wheat.
„ Buck	Fagopyrum esculentum	10. Other food grains, etc.
„ Spelt	Triticum sativum var Spelta.	3. Wheat.
Wood apple (*see* Apple)	.....	.....
Wudalu or barti	Panicum flavidum	10. Other food grains, etc.
Yams	Dioscorea sp.	40. Fruits and Vegetables including root crops.
Zaminkand (*see* Elephant foot)	.....	.....

LIBRARY OF THE BOMBAY BRANCH OF THE ROYAL ASIATIC SOCIETY.

INDEX

	Introductory Note	Tables and Appendices
A	Page	Page
Agasi, Agati	...	27, 65, 69
Agave	...	23, 69
Ajmer-Merwara and Manpur—		
Area	...	4, 15
Area under crops	...	6—7, 24—25, 28—29
Area under irrigation	...	5, 20—21
Average yield of crops	...	48—53
Classification of area	...	4, 17
Land revenue	...	10—11, 40—41, 64
Live stock	...	8—9, 32—33
Proportion of sown to total area	iii	...
Proportion of irrigated to total sown area	iv	...
Ajmud or Randhuni	...	23, 65, 69
Ajwan	...	23, 65, 69
Akurkura	...	69
Al	...	69
Algeria, area under wheat and barley in—	...	13
Aloes	...	26, 69
Alya	...	69
Amada	...	23, 65, 69
Amaranths	...	27, 69
Ampazham	...	65, 69
Aniseed	...	23, 69
Apple, wood, custard, rose	...	27, 69
Area—		
Bajra or cumbu	v	2, 3, 5, 6, 22—24
Barley	v	2, 3, 5, 6, 22—24
Castor	...	2, 3, 6, 23—25
Cinchona	...	7, 26—28
Coconut	...	2, 3, 6, 23—25
Coffee	vi	2, 3, 7, 26—28
Condiments and spices	v, vi	6, 23—25
Cotton	vi	2, 3, 7, 23—25
Cultivated	...	4
Culturable waste	iii	2, 3, 4, 16—17
Drugs and narcotics	v, vi	7, 26—28
Dyes and Tanning Materials	v, vi	*ib*
Fallows	iii	2, 3. 4, 16—17
Fibres	v, vi	2, 3, 7, 23—25
Fodder crops	v, vi	2, 3, 7, 27—29
Food grains and pulses	v	2, 3, 6, 22—24
Food crops	v	2, 3, 5, 7, 27—29
Forest	iii	2, 3. 4, 16—17
Fruits and vegetables	v, vi	7, 27—29
Fully assessed to land revenue	...	10—11, 34—41
Gram	v	2, 3, 6, 22—24
Groundnut	...	2, 3, 6, 23—25
Indigo	vi	2, 3, 7, 26—28
Irrigated	iv	2, 3, 5, 18—21
Indian hemp	...	7, 26—28
Jowar or cholum	v	2, 3, 5, 6, 22—24
Jute	vi	2, 3, 7, 23—25
Linseed	v	2, 3, 6, 22—24
Maize	v	2, 3, 5, 6, 22—24
Non-food crops	v	2, 3, 5, 7, 27—29
Not available for cultivation	iii	2—4, 16—17
Not fully assessed to land revenue	...	10, 34—40
Oilseeds	v	2, 3, 6, 22—25
Opium	vi	2, 3, 7, 26—28
Professional survey	ii	2—4, 14—15
Ragi or marua	v	2, 3, 6, 22—24
Rape and mustard	v	2, 3, 6, 23—25
Rice	v	2, 3, 6, 22—24
Sesamum	v	2, 3, 6, 22—25
Sown	iii, iv, v	2—4, 7, 16—17, 27—29
Sown more than once	iii, iv, vi	7, 27—29
Sugar	v, vi	2, 3, 6, 23—25
Sugarcane	vi	2. 3, 5, 6, 23—25
Tea	vi	2, 3. 7, 26—28
Tobacco	vi	2, 3, 7, 26—28
Uncultivated	...	4
Village papers	ii	2, 3, 4, 14—15
Wheat	v	2, 3, 5, 6, 22—24

	Introductory Note	Tables and Appendices
A—*contd.*	Page	Page
Area and population of India	ii	...
Arecanut	...	26, 69
Argentina, area under wheat and barley in—	...	13
Arhar	...	22, 52, 65, 69
Arnatto	...	26, 69
Arrowroot	...	27, 69
Artichoke	...	*ib.*
Arum	...	*ib.*
Arunelli	...	65, 69
Asparagus	...	22
Assam—		
Area	...	4, 15
Area under crops	...	6—7, 24—25, 28—29
Area under irrigation	...	5, 20—21
Average yield of crops	...	48—53
Classification of area	...	4, 17
Harvest prices	...	12, 42—43
Land revenue	...	10—11, 38—39
Live stock	...	8—9, 32—33
Proportion of sown to total area	iii	...
Proportion of irrigated to total sown area	iv	...
Assessment, land revenue	vii—viii	2, 3, 10—11, 34—41
Australia, area under wheat and maize in—	...	13
Avati	...	*See* Agali
Average yield per acre of crops	ix	47—53
B		
Bajra or cumbu—		
Area	v	2, 3, 6, 22—24
Harvest prices	...	12, 42
Irrigated	...	5, 19—21
Yield per acre	...	48, 51
Barbati	...	22, 65, 69
Barley—		
Area	v	2, 3, 6, 22—24
Harvest prices	...	12, 42
Irrigated	...	5, 18—20
Yield per acre	...	48, 50
Barti	...	22, 65, 69
Basil, sweet	...	26, 69
Beans	...	27, 69
Beet root	...	*ib.*
Bel	...	*ib.*, 65
Bengal—		
Area	...	4, 14
Area under crops	...	6—7, 22—23, 26—27
Area under irrigation	...	5, 18—19
Average yield of crops	...	48—53
Classification of area	...	4, 16
Harvest prices	...	12, 42—43
Land revenue	...	10—11, 34—35
Live stock	...	8—9, 30—31
Proportion of sown to total area	iii	...
Proportion of irrigated to total sown area	iv	...
Betel nut	...	*See* Arecanut
Betel vine	...	26, 69
Bhindi	...	69
Bihar and Orissa—		
Area	...	4, 14
Area under crops	...	6—7, 22—23, 26—27
Area under irrigation	...	5, 18—19
Average yield of crops	...	48—53
Classification of area	...	4, 17
Harvest prices	...	12, 42—43
Land revenue	...	10—11, 36—37
Live stock	...	8—9, 30—31
Proportion of sown to total area	iii	...
Proportion of irrigated to total sown area	iv	...

INDEX.

	Introductory Note	Tables and Appendices
B—*contd.*	Page	Page
Bilimbi	...	27, 65, 69
Bimb	...	*ib.*
Bogoda brinjal	...	26, 69
Bombay—		
Area	...	4, 14
Area under crops	...	6—7, 22—23, 26—27
Area under irrigation	...	5, 18—19
Average yield of crops	...	48—53
Classification of area	...	4, 16
Harvest prices	...	12, 42—43
Land revenue	...	10—11, 34—35
Live stock	...	8—9, 30—31
Proportion of sown to total area	iii	...
Proportion of irrigated to total sown area	iv	...
Borage, country	...	26, 69
Brinjal	...	27, 69
British India—		
Area	...	4, 15
Area under crops	...	6—7, 24—25, 28—29
Area under irrigation	...	5, 20—21
Average yield of crops	...	50—53
Classification of area	...	4, 17
Harvest prices	...	12, 42—43
Land revenue	...	2—3, 10—11, 34—41
Live stock	...	32—33
Proportion of sown to total area	iii	...
Proportion of irrigated to total sown area	iv	...
Buck wheat	...	69, 75
Buffaloes	vii	2—3, 8, 30—32
Bulls and bullocks	vii	*ib*
Burma—		
Area	...	4, 14
Area under crops	...	6—7, 22—23, 26—27
Area under irrigation	...	5, 18—19
Average yield of crops	...	48—53
Classification of area	...	4, 16
Harvest prices	...	12, 42—43
Land revenue	...	10—11, 36—37
Live stock	...	8—9, 30—31
Proportion of sown to total area	iii	...
Proportion of irrigated to total sown area	iv	...

C

Cabbage	...	27, 70
Caltrop, water	...	27, 75
Calves	vii	2, 3, 8, 30, 32
Camels	vii	9, 31, 33
Canals, area irrigated by	...	5, 18—20
Canada, area under wheat, barley and maize in—	...	13
Caraway	...	23, 70
Cardamom	...	*ib*
Carob	...	27, 70
Carrot	...	*ib*
Carts	vii	9, 31, 33
Cashew nut	...	27, 70
Cassava	...	*ib*
Castors	...	2, 3, 6, 23—25
Cattle census	vii	...
Cattle per 100 acres of cropped area each province	vii	...
Cattle per 100 of population in each province	vii	...
Cauliflower	...	27, 70
Celery	...	*ib*
Census, cattle	vii	...
Central Provinces and Berar—		
Area	...	4, 15
Area under crops	...	6—7, 22—23, 26—27

	Introductory Note	Tables and Appendices
C—*contd.*	Page	Page
Central Provinces and Berar—*contd.*		
Area under irrigation	...	5, 20—21
Average yield of crops	...	48—53
Classification of area	...	4, 17
Harvest prices	...	12, 42—43
Land revenue	...	10—11, 36—39
Live stock	...	8—9, 32—33
Proportion of sown to total area	iii	...
Proportion of irrigated to total sown area	iv	...
Chaplash	...	27, 65, 70
Charts, illustrating—		
Area sown and area under food crops	xi	...
Area under non-food crops and irrigated area sown	xi	...
Areas under selected crops	xi	...
Culturable waste and current fallows	xi	...
Total area sown with shares of food and non-food crops	xi	...
Live stock	xi	...
Shares of provinces in the areas under certain principal crops	xi	...
Uncultivable area and net area sown	xi	...
Total cultivable area	xi	...
Harvest prices of principal crops	xi	...
Chavroot	...	26, 65, 70
Cheik	...	22, 65, 70
Cheena	...	*ib*
Chicory	...	27, 70
Chickling vetch	...	22, 70
Chikkudukayalu	...	65, 70
Chile, area under wheat and barley in—	...	13
Chillies	...	23, 70
Cholam (see jowar)	...	...
Cholanathu	...	65, 70
Chrysanthemum	...	*ib*
Cinchona	...	26—28
Cinnamon	...	23, 70
Citron	...	27, 70
Classification of area	iii	2—3, 4, 16—17
Cloves	...	23, 70
Coconut	...	2—3, 6, 23—25
Coffee	vi	2, 3, 7, 26—28
Condiments and spices	v, vi	6, 23—25
Coriander	...	23, 70
Cotton—		
Area	vi	2, 3, 7, 23—25
Harvest prices	...	12, 43
Irrigated	...	5, 19, 21
Yield per acre	...	49, 53
Coorg—		
Area	...	4, 15
Area under crops	...	6—7, 24—25, 28—29
Area under irrigation	...	5, 20—21
Average yield of crops	...	48—53
Classification of area	...	4, 17
Land revenue	...	10—11, 40—41
Live stock	...	8—9, 32—33
Proportion of sown to total area	iii	...
Proportion of irrigated to total sown area	iv	...
Cress	...	27, 70
Crop-cutting experiments	ix	47—53
Crops, irrigated	..	5, 18—21
Crops, list of	...	69—75
Crops, specification of	...	22—29
Cucumber	...	27, 70
Culturable waste	iii	2—3, 4, 16—17
Cumbu (see Bajra)	...	...
Cumin	...	23, 70
Current fallows	iii, iv	2, 3, 4, 16—17

INDEX.

	Introductory Note	Tables and Appendices
D	Page	Page
Dani	...	27, 65, 70
Date palm	...	23, 70
Delhi—		
Area	...	4, 15
Area under crops	...	6—7, 24—25, 28—29
Area under irrigation	...	5, 20—21
Average yield of crops	...	48—53
Classification of area	...	4, 17
Land revenue	...	10—11, 40—41
Live stock	...	8—9, 32—33
Dhatura	...	26, 65, 70
Dhaincha	...	27, 65, 70
Dil or sowa	...	23, 70
Dividivi	...	26, 65, 70
Donkeys (see mules)	...	...
Drugs and narcotics	v, vi	7, 26—28
Drumsticks	...	27, 70
Dyes and Tanning Materials	v, vi	7, 26—28
E		
Elephant foot	...	27, 70
Elephant yam	...	*ib*
Egypt, area under rice, maize and cotton in—	...	13
Experiments, crop cutting	ix	47—53
F		
Fallow	iii, iv	2—4, 16—17
Fennel	...	23, 70
Fenugreek	...	23, 71
Feudatory and tributary States	ii	4, 14—15
Fibres	v, vi	2, 3, 7, 23—25
Fig	...	27, 71
Flea-bane	...	26, 71
Flowers	...	27, 71
Fodder crops	v, vi	2, 3, 7, 27—29
Food crops	v	2, 3, 7, 27—29
Food grains	v	2, 3, 6, 22—24
Foreign countries, area under certain crops in—	...	13
Forest	iii	2—4, 16—19
France, area under wheat, barley, and maize in—	...	13
Fruits and vegetables including root crops	v, vi	7, 27—29
Fully assessed area	...	10, 34—40
G		
Gajar	...	65, 71
Garlic	...	23, 71
Garmal	...	27, 65, 71
Gawar (see vetch)	...	...
Ginger	...	23, 71
Goats	vii	9, 31—33
Gooseberry (cape)	...	27, 71
——— (country star)	...	*ib*
Goose foot	...	*ib*
Gourd	...	*ib*
Gourd melon	...	*ib*
Gram—		
Area	v	2, 3, 6, 22—24
Harvest prices	...	12, 42
Yield per acre	...	49, 52
Kinds of—	...	71
Grape	...	27, 71
Groundnut—		
Area	...	2, 3, 6, 23—25
Harvest prices	...	12, 43
Guava	...	27, 71
Guinea grass	...	*ib*
Gum berry	...	*ib*

	Introductory Note	Tables and Appendices
H	Page	Page
Harvest prices	viii—ix	12, 42—43
Hemp, Indian		26—28
Hemp, Sann, Deccan, and Sisal	...	23, 71
Henna	...	26, 65, 71
Hibiscus (edible)	...	27, 71
Horses and ponies	vii	9, 31, 33
Horse-radish	...	27, 71
I		
India—		
Acreage under rice, wheat, barley, maize, and cotton in—	...	13
Area	ii	...
Population	ii	...
Indigo—		
Area	vi	2, 3, 7, 26—28
Irrigated area, proportion of — to total cropped area	iv	...
Irrigated areas	iv	2—3, 5, 18—21
Irrigation	iv	...
Isafgul	...	26, 65, 71
Italy, area under rice, wheat, barley and maize in —	...	13
J		
Jack fruit	...	27, 71
Jambo (see Plum)	...	...
Japan, area under rice, wheat, maize, and cotton in —	...	13
Jenugulu	...	66, 71
Jevandi	...	71
Jinjili (see sesamum)	...	...
Jira	...	66, 71
Job's Tear	...	22, 71
Jowar or Cholam—		
Area	v	2, 3, 6, 22—24
Harvest prices	...	12, 42
Irrigated	...	5, 19—21
Yield per acre	...	48, 50
Jujube	...	27, 72
Jute—		
Area	v	2, 3, 7, 23—25
Harvest prices	...	12, 43
Yield per acre	...	49, 53
K		
Kalpayaru	...	66, 72
Kamranga	...	27, 66, 72
Kanda	...	22, 66, 72
Kangni	...	27, 66, 72
Kankrol	...	*ib*
Kapok	...	23, 72
Karola	...	27, 66, 72
Karuvapilai	...	23, 66, 72
Kavali	...	27, 66, 72
Kavathu	...	*ib*
Kirni	...	*ib*
Kodo	...	22, 66, 72
Kolinji	...	26, 66, 72
Korai	...	23, 66, 72
Koorka	...	27, 66, 72
Kuhudi	...	22, 66, 72
Kulthi	...	*ib*
Kutki	...	*ib*
L		
Lakhiraj	...	...
Land revenue assessment	vii—viii	2—3, 10—11, 34—41
Land revenue per head of population	viii	10—11, 34—41
Lentils	...	22, 72
Lettuce	...	27, 72
Linseed—		
Area	v	2, 3, 6, 22—24
Harvest prices	...	12, 43
Yield per acre	...	49, 52

INDEX.

	Introductory Note	Tables and Appendices
	Page	Page
L—*contd.*		
List of crops	...	69—75
Live stock	vii	8—9, 30—33
Live stock per 100 acres of sown area in each province	vii	...
Live stock per 100 of population in each province	vii	...
Locust tree	...	27, 72
Lucerne	...	*ib*
Luxemburg, area under wheat and barley in —	...	13
M		
Madder	...	26, 66, 72
Madras—		
Area	...	4, 14
Area under crops	...	6—7—22—23, 26—27
Area under irrigation	...	5, 18—19
Average yield of crops	...	48—53
Classification of area	...	4, 16
Harvest prices	...	12, 42—43
Land revenue	...	10—11, 34—35
Live stock	...	8—9, 30—31
Proportion of sown to total area	iii	...
Proportion of irrigated to total sown area	iv	...
Mahua	...	27, 72
Maize—		
Area	v	2, 3, 6, 22—24
Harvest prices	...	12, 42
Irrigated	...	5, 19—21
Yield per acre	...	49, 51
Makhan Sim	...	66, 72
Malguzari	...	66
Mamlatdar	...	66
Mango	...	27, 72
Mangosteen	...	*ib*
Mankachu	...	*ib*
Manpur Pargana—		
Land revenue	...	10—11, 40—41
Mare	...	9, 31, 33
Margosa	...	27, 72
Marians	...	*ib*
Marjoram	...	23, 72
Marua (see Ragi)	...	22, 66, 72
Marukholandu	...	73
Mastwood	...	23, 73
Matikalai	...	73
Matting sedge	...	23, 73
Medlar	...	27, 73
Melon	...	*ib*
Metha	...	73
Mehwasi	...	66
Millet	...	22—24, 73
Mint	...	23, 73
Mixed crops	iv	...
Morinda	...	26, 73
Muafi	...	66
Mulberry	...	27, 73
Mules and donkeys	vii	9, 31—33
Mung	...	22, 66, 73
Mustard (see Rape)	...	...
N		
Narcotics (see Drugs)	...	...
Naval (see Plum, black)	...	...
Nela Mulaka (see Brinjal)	...	...
Neem (see Margosa)	...	...
Neerali	...	23, 67, 73
Netherlands, area under wheat and barley in —	...	13
New Zealand, area under wheat, barley and maize in —	...	13
Niger seed	...	23, 73
Non-food crops	v	2, 3, 7, 27—29
North-West Frontier Province—		
Area	...	4, 15
Area under crops	...	6—7, 24—25, 28—29
Area under irrigation	...	5, 20—21

	Introductory Note	Tables and Appendices
	Page	Page
N—*contd.*		
Average yield of crops	...	48—50—53
Classification of area	...	4, 17
Harvest prices	...	12, 42—43
Land revenue	...	10—11, 38—39
Live stock	...	8—9, 32—33
Proportion of sown to total area	iii	...
Proportion of irrigated to total sown area	iv	...
Nutmeg	...	23, 73
O		
Oats	...	27, 73
Odamula	...	67, 73
Ol (see Elephant foot)	...	67, 73
Oilseeds	v	2—3, 6, 22—25
Onion	...	23, 73
Opium	vi	2—3, 7, 26—28
Oranges	...	27, 73
P		
Palm, date and palmyra	...	23, 73
Papay	...	27, 67, 73
Parvar or patol	...	*ib*
Patel	...	67
Peach	...	27, 73
Peas	...	22, 73
Pepper	...	23, 73
Pigeon grass	...	22, 73
Pimakottai (see Mastwood)	...	...
Pine-apple	...	27, 73
Plantain	...	*ib*
Ploughs	vii	9, 31—33
Plum	...	27, 73
Pomegranate	...	27, 74
Pomelo	...	*ib*
Ponnagantikura	...	*ib*
Ponies (see Horses)	...	...
Population	ii	10, 11, 34—41
Potato	...	27, 74
Pudina	...	74
Professional survey	i	2—4, 14—15
Pulses (see food grains)	...	...
Puliyavara	...	27, 67, 74
Pumpkin	...	27, 74
Punjab—		
Area	...	4, 14
Area under crops	...	6—7, 22—23, 26—27
Area under irrigation	...	5, 18—19
Average yield of crops	...	48—53
Classification of area	...	4, 16
Harvest prices	...	12, 42—43
Land revenue	...	10—11, 36—37
Live stock	...	8—9, 30—31
Proportion of sown to total area	iii	...
Proportion of irrigated to total sown area	iv	...
R		
Radish	...	27, 74
Raiyatwari	viii	10, 11, 34—41
Ragi or marua—		
Area	v	2, 3, 6, 22—24
Yield per acre	...	49, 51
Rape and mustard—		
Area	v	2, 3, 6, 23—25
Harvest prices	...	12, 43
Yield per acre	...	49, 53
Raspberry	...	27, 74
Revenue, land	viii	2, 3, 10, 11, 34—41

	Introductory Note	Tables and Appendices
	Page	Page
R—*contd.*		
Rhea	...	23, 74
Rice—		
Area	v	2, 3, 6, 22—24
Harvest prices	...	12, 42
Irrigated	...	5, 18—20
Yield per acre	...	48, 50
Roselle	..	27, 74
Root crops (see Fruits)	...	...
Rubber (India)	...	74
S		
Sabai grass	...	23, 67, 74
Safflower	...	26, 74
Saffron	...	*ib*
Sage	...	23, 74
Sam tree	...	74
Sank-alu	...	27, 67, 74
Sapodilla	...	*ib*
Sebastan	...	*ib*
Senna	...	26, 74
Sesamum—		
Area	v	2, 3, 6, 22—25
Harvest prices	...	12, 43
Yield per acre	...	52
Sheep	vii	8, 30, 32
Siberia, area under rice, wheat, barley, and maize in—	...	13
Siris tree	...	67, 74
Soap nut	...	26, 74
Sorrell	...	27, 67, 74
Sother	...	67, 74
Source and scope of the statistics	i	...
Sown area	iii	2—4, 7, 16—17 27—29
Sown area per 100 of population in each province	iii	...
Sown area proportion of — to total area	iii	...
Spain, area under rice, wheat, barley and maize in —	...	13
Spelt	...	74
Spices (see Condiments)	...	...
Spinach	...	27, 74
Strawberry	...	*ib*
Sugar cane—		
Area	iv	2, 3, 5, 6, 23—25
Harvest prices	...	12, 43
Irrigated	...	5, 19—21
Yield per acre	...	49, 53
Sunflower	...	23, 75
Survey, professional	ii	2—4, 14—15
Swallow-wort	...	23, 75
Swank	...	22, 67, 75
Sweet flag	...	26, 75
Switzerland, area under wheat, barley, and maize in —	...	13
T		
Taikthugys	...	67
Talukdari	...	67
Tamarind	...	23, 27, 75
Tanks, area irrigated by	...	5, 18—20
Taramira	...	75
Tea	vi	2, 3, 7, 26—28
Tejpat	...	23, 67, 75
Tenures of land, forms of —	vii—viii	...
Tepara	...	75
Thattan-payara	...	67, 75
Thetke grass	...	27, 67, 75
Til (see Sesamum)	...	...
Tobacco	vi	2, 3, 7, 26—28
Tomato	...	27, 75
Towns, number and population of—	...	34—41
Tunis, area under wheat, barley, and maize in —	...	13
Turmeric	...	23, 75
Turnip	...	27, 75

	Introductory Note	Tables and Appendices
	Page	Page
U		
Uchhe	...	27, 68, 75
Udai	...	68, 75
Unda	...	23, 68, 75
United Kingdom, area under wheat, barley, and maize in the —	...	13
United Provinces —		
Area	...	4, 14
Area under crops	...	67, 22—23, 26—27
Area under irrigation	...	5, 18—19
Average yield of crops	...	48—53
Classification of area	...	4, 16
Harvest prices	...	12, 42—43
Land revenue	...	10—11, 36—37
Live stocks	...	8—9, 30—31
Proportion of sown to total area	iii	...
Proportion of irrigated to total sown area	iv	...
United States of America, area under rice, wheat, barley, maize, and cotton in the —	...	13
Urad	...	22, 68, 75
Uruguay, area under wheat, barley, and maize in—	...	13
V		
Vagai (see Siris tree)	...	...
Vegetables (see Fruits)	...	...
Vempali (see Kolinji)	...	...
Vernacular terms, meaning of —	...	65—68
Vetch	...	22, 27, 75
Village communities	vii—viii	10, 11, 34—41
Village papers, area by —	ii	2—3, 4, 14—15
W		
Waste, culturable	iii	2—4, 16—17
Wells, area irrigated by —	...	5, 18—20
Whole inam villages	...	10, 11, 34—41
Wheat—		
Area	v	2, 3, 5, 6, 22—24
Chart illustrating variations in area in last ten years	xi	...
Harvest prices	...	12, 42
Irrigated	iv	5, 18—20
Yield per acre	...	48, 50
World, areas under certain crops in various countries of the —	...	13
Wormwood, Indian	...	71
Wudalu	...	22, 68, 75
Y		
Yams	...	27, 75
Yield per acre of crops	ix	47—53
Young stock (calves)	vii	2, 3, 8, 30, 32
Young stock (buffalo calves)	...	*ib*
Young stock (colts and fillies)	...	9, 31, 33
Z		
Zamindar	...	68
Zamindari	vii—viii	10, 11, 34—41, 68
Zaminkand	...	75

MGIPC—S4—II-1-74—5-3-28—775.

LIBRARY
OF THE
BOMBAY
BRANCH
OF THE
ROYAL ASIATIC SOCIETY.

BOMBAY BRANCH
OF THE
Royal Asiatic Society.

Classification of the Total Reported Area in 1925-26.

Total reported area . . . . . **134 million acres.**

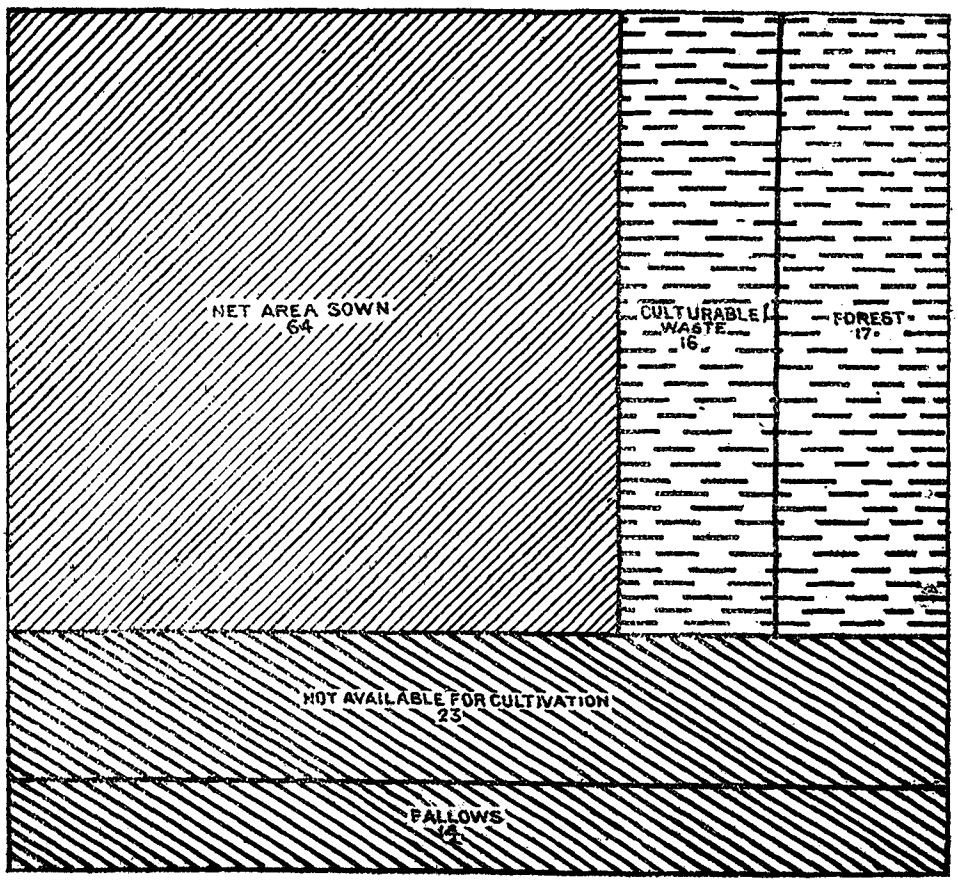

Total area sown	67	million acres.
Area under food crops	49	„ „
„ „ **non-food crops**	18	„ „

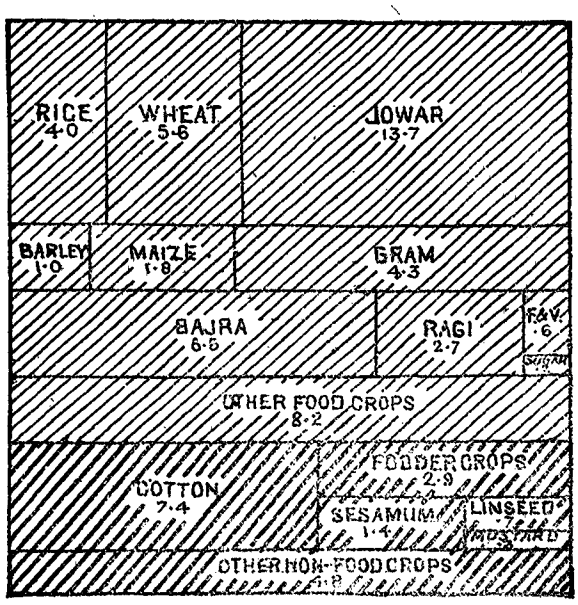

NOTE.—(1) Other food crops are minor food-grains, condiments and miscellaneous food crops.

(2) Other non-food crops are oilseeds other than sesamum, linseed, rape and mustard, fibres other than cotton, dyes, drugs and narcotics and miscellaneous non-food crops.

FORTY-SECOND ISSUE

DEPARTMENT OF COMMERCIAL INTELLIGENCE AND STATISTICS, INDIA

Agricultural Statistics of India

1925-26

Volume II

Area, Classification of Area, Area under Irrigation, Area under Crops, Live-Stock, and Land Revenue Assessment in certain Indian States.

Published by order of the Governor-General in Council

CALCUTTA: GOVERNMENT OF INDIA
CENTRAL PUBLICATION BRANCH
1928

[No. 2118.]

Price Re. 1 Annas 4 or 2*s*. 3*d*.

CONTENTS.

PAGE

INTRODUCTORY NOTE . . . . . i—v

CHARTS ILLUSTRATING—

(1) Classification of area . . . . . } *Frontispiece*
(2) Total area sown with shares of food and non-food crops . . }

SUMMARY TABLES.

No.

1. General Summary, 1906-07 to 1925-26 . . . . . 2—3
2. Area cultivated and uncultivated 4
3. Area under irrigation . . . . . 4—5
4. Area under different crops cultivated . . . . . 6—7

GENERAL TABLES.

I.—Area of each State, 1921-22 to 1925-26 . . . . . 8—14

II.—Classification of area of each State, 1921-22 to 1925-26 . . 15—21

III.—Area under irrigation in each State, 1921-22 to 1925-26 . . 22—35

IV.—Area under crops and specification of crops, 1921-22 to 1925-26 . 36—59

V.—Live-stock, ploughs and carts in each State . . . . 60—69

VI.—Incidence of the Land Revenue Assessment on Area and Population in each State . . . . . 70—77

APPENDICES.

A.—Glossary of vernacular terms used in the Volume . . . 79

B.—Explanatory notes for different tables for States . . . . 80—82

Index . . . . . 83—87

Agricultural Statistics of India

1925-26

VOLUME II—INDIAN STATES

Introductory Note

General

This volume deals with statistics for Indian States as far as reported. As in the previous issues, summary tables have been inserted to show the total figures relating to area, the classification of area, and the area under crops for each State or group of States, and the totals for all the reporting States. The total number of cattle as far as reported in each of the years 1906-07 to 1925-26 has also been included in the general summary table (No. 1). These statistics are defective for comparative purposes, as additions have been made in the number of reporting States from time to time. Two charts and an index for easy reference have, as usual, been added to the volume.

It should be noted that, for the reasons explained in subsequent paragraphs, the agricultural statistics of Indian States are incomplete. They are also of far less accuracy than those of British Provinces published in Volume I. As these States comprise one-third of the total area of India, the importance of the statistics relating to them can scarcely be over-estimated.

The total area of Indian States is 462 million acres (722,000 square miles), with a population of 72 millions according to the Census of 1921. These States are divided, for purposes of agricultural statistics, into two main classes, namely, (1) States within the jurisdiction of Local Governments and Administrations, and (2) States having direct political relations with the Government of India.

(1) *States within the jurisdiction of Local Governments and Administrations.*—The total area of these States is 92,465,000 acres, with a population of 16 millions. They are divided into the following main groups :—

	Area Thousand acres	Population Thousands
Bombay States	18,561	3,868
Punjab States	3,287	408
Bihar and Orissa States	18,335	3,960
Central Provinces States	19,961	2,067
North-West Frontier Province States (including Tribal areas)	16,434	2,825
United Provinces States	4,348	1,135
Bengal States	3,478	897
Assam States	8,061	384
Total	92,465	15,544

The total area of all these States (with the exception of the Tribal areas in the North-West Frontier Province) is included in the areas of the respective British Provinces stated in column 2 of Table I of Volume I (British India), but is shown separately in column 3 of that table in order to arrive at the net area of British territory (in column 5) dealt with in that volume. But the agricultural statistics dealt with in this volume relate only to the following twenty-eight States in the Bombay Presidency, the Punjab, and the United Provinces, for which alone information is available :—

	Area Thousand acres	Population Thousands
Bombay States—		
Dharampur	450	95
Jath	627	83
Phaltan	254	43
Aundh	321	65
Sachin	29	20

	Area Thousand acres	Population Thousands
Punjab States—		
Kalsia	122	57
Pataudi	34	18
Dujana	57	26
Simla Hill States (comprising Bashahr, Jubbal, Theog, Kumbarsain, Khaneti, Baghal, Ghund, Mehlog, Baghat, Madhan, Koti, Keonthal, Bija, Dhami, Darkoti, Kuthar and Nalagarh)	3,074	307
United Provinces States—		
Benares	574	363
Rampur	571	449
Tehri-Garhwal	2,588	318
Total	8,701	1,844

(2) *States having direct political relations with the Government of India.*—These are divided into the following main groups :—

	Area Thousand acres	Population Thousands
Hyderabad	52,927	12,472
Mysore	18,898	5,979
Baroda	5,271	2,127
Gwalior	16,511	3,186
Kashmir	53,925	3,320
Madras States	6,843	5,460
Central India States	33,206	5,997
Rajputana States	82,551	9,844
Punjab Agency States	23,065	4,008
Western India States	22,701	3,541
Baluchistan States	51,462	379
Sikkim	1,804	82
Total	369,164	56,395

No agricultural statistics are at present available for the Baluchistan States and Sikkim. Of the remainder, returns are received from the following thirty-eight States :—

	Area Thousand acres	Population Thousands
Hyderabad	52,927	12,472
Mysore	18,898	5,979
Baroda	5,271	2,127
Gwalior	16,511	3,186
Kashmir	53,925	3,320
Madras States—		
Travancore	4,880	4,006
Cochin	944	979
Pudukkottai	754	427
Banganapalle	164	37
Sandur	101	11
Central India States—		
Indore	6,080	1,152
Bhopal	4,657	692
Rajgarh	614	115
Narsingarh	469	101
Barwani	754	120
Nagod	321	68
Rajputana States—		
Jaipur	10,676	2,339
Bikaner	14,921	660
Marwar	22,410	1,849
Tonk	1,634	288
Alwar	2,041	701
Kishangarh	549	78
Bharatpur	1,263	496
Jhalawar	527	96
Kotah	3,638	630
Bundi	1,421	187
Dholpur	740	230

	Area Thousand acres	Population Thousands
Punjab Agency States—		
Patiala	3,795	1,500
Jind	853	308
Nabha	618	263
Bahawalpur	12,700	781
Sirmur (Nahan)	632	140
Kapurthala	420	284
Malerkotla	107	80
Faridkot	412	151
Loharu	143	21
Bilaspur	290	98
Western India States—		
Bhavnagar	1,808	426
Total	248,868	46,398

The total area of all the sixty-six reporting States named above amounts to 257,569,000* acres with a population of 48 millions. These States, therefore, contain 56 per cent of the total area, and 67 per cent of the total population, of the Indian States.

The earliest years from which the statements of agricultural statistics have been received from these sixty-six reporting States are noted below :—

Mysore	1886-87
Jaipur	1892-93
Gwalior	1896-97
Bikaner, Marwar, Tonk	1898-99
Alwar, Bharatpur, Kishangarh, Jhalawar, Kotah	1900-01
Indore, Rajgarh, Narsingarh, Nagod, Patiala, Jind, Nabha, Bahawalpur	1907-08
Pudukkottai, Banganapalle, Sandur, Cochin, Travancore, Bhopal, Barwani, Sirmur, Kalsia, Pataudi, Loharu, Dujana, Kapurthala, Malerkotla, Faridkot, Simla Hill States, Bilaspur	1908-09
Kashmir	1910-11
Baroda, Bundi, Phaltan, Aundh, Sachin, Jath	1918-19
Hyderabad, Benares, Bhavnagar, Dharampur	1919-20
Dholpur, Rampur and Tehri-Garhwal	1920-21

The returns for the different States relate to the years ending on the dates stated below, so far as information is now available :—

Bikaner, Sandur, and Banganapalle	year ending 31st March
Jath, Phaltan, Aundh, and Indore	„ „ 30th June
Mysore, Baroda, Pudukkottai, Cochin, Travancore, Gwalior, Narsingarh, Nagod, Kishangarh, Bharatpur, Kotah, Patiala, Dharampur, Benares, and Tehri-Garhwal	„ „ 30th June
Bundi	„ „ 19th July
Sachin	„ „ 31st July
Jaipur	„ „ 31st August
Marwar, Jhalawar, Bhopal, Barwani, Rampur, and Dholpur	„ „ 30th September
Hyderabad	„ „ 5th October
Tonk, Rajgarh, Alwar	„ „ 31st October
Kashmir	„ „ 12th April in Kashmir Province and Frontier districts and 16th September in Jammu Province.

From the total area of all the sixty-six reporting States (257,569,000 acres*), deduction must be made of 123,257,000 acres, comprising chiefly unsurveyed areas and lands held on jagir, muafi, and other privileged tenures, for which statistics are not available. The net area actually covered by these statistics is, therefore, only 134,312,000 acres by professional survey,† or 134,363,000 acres according to village papers.† Table I, Total area

* The difference between this figure and the total area as shown in column 2, Table I on page 14 is due to the inclusion here of complete area figures for Barwani and Simla Hill States.

† For explanation of the terms " professional survey " and " village papers", see footnotes to Table I (page 8) of this volume and the Note prefixedto Volume I.

Table II, Classification of area

This area is classified, for purposes of agricultural statistics, under the heads shown in the margin. Forests occupy 17,322,000 acres, or 12·9 per cent of the total, while the area not available for cultivation, that is, land absolutely barren, or unculturable, or covered by buildings, water, and roads, or otherwise appropriated to uses other than agriculture, amounts to 23,265,000 acres or 17·3 per cent. The balance, 93,768,000 acres or 69·8 per cent, represents the area available for cultivation. Of this area, 16,305,000 acres, or 12·2 per cent of the total area, represent culturable waste, *i.e.*, land available for cultivation but not taken up, and 13,475,000 acres, or 10 per cent, fallow in the year under report. The net area actually sown in the year was thus 63,988,000 acres (47·6 per cent of the total area). This net area sown, however, excludes areas sown more than once in the year. If areas sown more than once (as noted below) are taken as separate area for each crop, the gross area sown in the year of report amounts to 66,765,000 acres.

	Thousand acres	Per cent
Forests	17,322	12·9
Not available for cultivation	23,265	17·3
Culturable waste other than fallow	16,305	12·2
Current fallows	13,475	10·0
Net area sown	63,988	47·6
Total	134,355*	100

Table III, Area under irrigation

The total area irrigated in the reporting States during 1925-26 was 8,161,000 acres, as against 8,916,000 acres (revised) in the preceding year. Of this, 2,303,000 acres were irrigated from Government canals, 1,007,000 acres from private canals, 1,397,000 acres from tanks, 2,001,000 acres from wells, and the remaining 1,453,000 acres from other sources of irrigation. These figures, however, do not take into account areas sown more than once during the year with the help of irrigation, but indicate the extent of land actually irrigated. If areas sown more than once are counted as separate area for each crop, the gross area of irrigated crops amounts to 8,882,000 acres, of which 7,458,000 acres were under food crops.

Table IV, Area under crops

The gross area cultivated with crops in the reporting States was, as stated above, 67 million acres in 1925-26. The different classes of crops and the area occupied by each, so far as details are available,† are stated in the margin. Of the total area sown, food crops occupied about 48,651,000 acres or 73·6 per cent and non-food crops about 17,463,000 acres or 26·4 per cent. Of the food crops, food-grains (cereals and pulses) occupied as much as 45,837,000 acres, or 69·3 per cent of the total area sown, and other food crops (condiments and spices, sugar, fruits and vegetables, and miscellaneous food crops together) covered some 2,814,000 acres, or only 4·3 per cent of the total. Of the non-food crops, oilseeds occupied 5,239,000 acres or 7·9 per cent of the total area sown, fibres such as cotton, hemp, etc., 7,578,000 acres or 11·5 per cent, and fodder crops 2,902,000 acres or 4·4 per cent. The other non-food crops, namely, dyes and tanning materials, drugs and narcotics (tobacco, tea, coffee, opium, etc.) and miscellaneous non-food crops together covered about 1,744,000 acres or 2·6 per cent of the total.

	Thousand acres	Per cent of total
Food-grains	45,837	69·3
Condiments and spices	388	·6
Sugar	188	·3
Fruits and vegetables	589	·9
Miscellaneous food crops	1,649	2·5
Total food crops	48,651	73·6
Oilseeds	5,239	7·9
Fibres	7,578	11·5
Dyes and tanning materials	18	...
Drugs and narcotics	444	·7
Fodder crops	2,902	4·4
Miscellaneous non-food crops	1,282	1·9
Total non-food crops	17,463	26·4

The total extent of land on which more than one crop was raised during the year was 2,778,000 acres.

Table V, Live-stock

Table V is returned by fifty-one States, namely, Hyderabad, Mysore, Baroda, Gwalior, Kashmir, Pudukkottai, Banganapalle, Sandur, Cochin, Travancore, Indore, Bhopal, Rajgarh, Narsingarh, Barwani, Sitamau, Jaora, Nagod, Bikaner, Marwar, Jaipur, Kishangarh, Alwar, Bharatpur, Jhalawar,

* See footnotes (*d*) *and* (*f*) on page 15 of the Tables.

† *Vide* footnote (*d*) on page 2.

Tonk, Kotah, Bundi, Dholpur, Jaisalmer, Jath, Phaltan, Aundh, Sachin, Bhavnagar, Dharampur, Benares, Rampur, Tehri-Garhwal, Jhabua, Jobat, Sailana, Ali-Rajpur, Piploda, Dewas (Junior), Maihar, Chhatarpur, Dhar, Rutlam, Panna and Kapurthala. According to the latest statistics, the total number of live-stock of the bovine class (bulls, bullocks, cows, buffaloes and young stock, *i.e.*, calves and buffalo calves) is 33,276,000, of the bovine class (sheep and goats) 21,563,000, and of horses and ponies, mules, donkeys, and camels 929,000. The numbers of ploughs and carts are 4,348,000 and 1,299,000 respectively.

Table VI (Land Revenue) is prepared by thirty-two States, namely, Hyderabad, Mysore, Gwalior, Kashmir, Pudukkottai, Banganapalle, Sandur, Cochin, Indore, Bhopal, Rajgarh, Narsingarh, Barwani, Nagod, Bikaner, Marwar, Jaipur, Alwar, Bharatpur, Jhalawar, Tonk, Kotah, Bundi, Dholpur, Jath, Phaltan, Aundh, Sachin, Dharampur, Benares, Rampur and Tehri-Garhwal. Table VI, Land Revenue

Appendix A explains the vernacular terms used in this volume. Appendix B contains some explanatory notes which are essential for the correct understanding of the different tables. The charts illustrate (1) the classification of the total area showing the proportion of cultivated and uncultivated lands, and (2) the total area sown in 1925-26 with shares of food and non-food crops.

P. M. JOSEPH,

Deputy Director (Statistics),

for *Director General.*

DEPARTMENT OF COMMERCIAL INTELLIGENCE AND STATISTICS, INDIA ;

Calcutta, April 10, 1928.

TABLES.

Summary

No. 1—GENERAL SUMMARY,

Classification of

	1906-07	1907-08	1908-09	1909-10	1910-11	1911-12	1912-13	1913-14	1914-15	1915-16
Area by professional survey (*a*)	47,238	60,666	71,664	72,101	79,930	82,466	82,188	82,720	81,783	80,964
Area according to village papers	47,284	60,712	71,577	72,130	80,707	82,490	81,875	82,449	81,875	80,881
Area under forest	3,833	4,726	5,899	5,823	9,861	9,108	9,716	10,026	10,195	9,413
Area not available for cultivation	13,799	15,283	17,557	17,481	19,009	20,512	19,946	20,124	19,507	19,138
Culturable waste	10,582	14,457	14,763	15,284	15,888	16,425	15,779	16,038	15,062	14,700
Fallow land	4,146	6,371	5,480	4,619	5,717	8,582	6,037	7,508	5,176	8,124
Net area sown	14,924	19,875	27,878	28,923	30,232	27,863	30,397	28,758	31,935	29,506
Irrigated area	1,983	4,045	5,418	5,539	5,902	5,858	5,933	5,736	6,049	6,218

Area under food

Rice	777	954	1,944	2,280	2,620	2,483	2,478	2,518	2,384	2,540
Wheat	1,148	1,816	2,786	3,186	3,701	4,175	4,392	3,991	4,176	3,682
Barley	495	813	728	757	783	1,335	981	854	938	873
Jowar	2,889	3,613	4,305	4,648	4,242	3,035	3,640	3,685	4,088	4,746
Bajra	1,500	2,185	3,103	2,567	2,475	1,253	2,630	2,587	2,991	2,548
Ragi	2,202	2,313	2,277	2,346	2,345	2,262	2,394	2,240	2,302	2,252
Maize	302	494	691	702	1,181	979	1,063	1,059	1,065	1,120
Gram	1,727	1,790	3,485	3,533	3,664	4,041	3,522	2,794	3,928	2,980
Other food-grains and pulses	2,084	2,673	3,522	3,734	3,677	2,805	3,389	2,987	3,897	3,163
Total food-grains	*13,124*	*16,651*	*22,841*	*23,753*	*4,688*	*22,368*	*24,489*	*22,715*	*25,769*	*23,904*
Sugar	46	467	121	104	127	128	131	132	108	118
Other food crops (*b*)	561	540	1,742	1,713	1,852	1,793	1,773	1,707	2,234	2,185
Total food crops (*d*)	13,731	17,658	24,704	25,570	26,667	24,289	26,393	24,554	28,111	26,207

Area under non-food

Linseed	38	67	150	146	288	436	433	281	229	316
Sesamum (til or jinjili)	444	627	698	804	789	593	786	734	819	687
Rape and Mustard	39	48	124	181	211	222	322	224	536	336
Groundnut (*f*)	...	...	...	...	...	...	2	2	2	7
Coconut (*g*)	...	...	...	...	...	...	...	...	...	...
Castor (*f*)	...	...	...	...	...	..	...	..	...	...
Other oil-seeds	315	306	492	678	562	735	508	453	471	423
Total oil-seeds	*836*	*1,048*	*1,464*	*1,809*	*1,850*	*1,986*	*2,051*	*1,694*	*2,057*	*1,769*
Cotton	626	1,144	1,100	1,290	1,549	1,551	1,473	1,787	1,716	1,065
Other fibres	31	87	113	67	65	46	61	60	91	62
Indigo	18	4	10	4	12	9	8	11	7	5
Opium	93	77	87	69	95	51	44	22	24	14
Coffee	108	104	109	107	109	120	124	118	133	118
Tea	...	...	40	30	43	70	39	39	63	70
Tobacco	32	26	35	37	47	50	69	37	49	44
Fodder crops	175	209	755	730	996	1,036	1,266	1,369	1,370	1,213
Other non-food crops (*c*)	143	220	637	542	501	278	380	396	568	519
Total non-food crops (*d*)	2,062	2,919	4,350	4,685	5,267	5,217	5,515	5,533	6,078	4,879

Number of

Bulls Bullocks	2,664	3,071	3,284	3,448	3,710	3,744	3,930	3,955	4,008	4,035
Cows	2,667	3,008	3,350	3,499	3,989	4,122	4,250	4,403	4,311	4,958
Young stock (calves)	2,320	2,738	3,235	3,444	3,592	3,944	3,852	3,896	3,788	3,836
Male Buffaloes	151	151	180	192	244	259	270	246	248	251
Cow	1,039	1,173	1,290	1,367	1,458	1,475	1,473	1,526	1,536	1,565
Young stock (buffalo calves)	(*e*)	(*e*)	(*e*)	(*e*)	(*e*)	(*e*)	(*e*)	(*e*)	(*e*)	(*e*)

Note.—The entries in this table regarding the classification of area and areas under food and non-food crops relate to Indore, Rajgarh, Narsingarh, Nagod, Patiala, Jind, Nabha and Bahawalpur were added from 1907-08; Malerkotla, Faridkot, Simla Hill States and Bilaspur from 1908-09; Kashmir from 1910-11; Baroda, Phaltan, Aundh, Rampur and Tehri-Garhwal from 1920-21.

* "The entries regarding cattle relate to Mysore, Jaipur, Gwalior, Bikaner, Marwar, Tonk, Alwar, Kishangarh, Bharatpur, Barwani and Nagod from 1908-09; for Banganapalle and Cochin from 1910-11; Pudukkottai from 1916-17; Sandur, Jobat, Sailana, Ali-Rajpur, Piploda, Dewas (Junior), Maihar, Chhatarpur, Dhar, Rutlam, Panna, Travancore and Kapurthala from 1924-25. Detailed figures for the State for five years are given in Table V (pages 60—69).

(*a*) Excluding areas for which no returns are available.

(*b*) Condiments and spices, fruits and vegetables, and miscellaneous food crops.

(*c*) Cinchona, Indian hemp, other dyes and tanning materials, other drugs and narcotics, and miscellaneous non-food crops.

(*d*) The total of food crops and non-food crops shown here does not agree with the total sown area shown in Summary Table No. 4 for the reasons stated in the footnotes to that table (page 7).

(*e*) Included in "Young stock (calves)".

(*f*) Figures for earlier years are included in "Other oilseeds."

(*g*) Figures for earlier years are included in "Fruits and vegetables" (Other food crops).

Tables

1906-07 TO 1925-26

area [***Thousand acres***

1916-17	1917-18	1918-19	1919-20	1920-21	1921-22	1922-23	1923-24	1924-25	1925-26	
81,661	82,299	89,090	129,845	132,749	134,198	134,388	134,567	132,914	134,812	Area by professional survey.(*a*)
81,775	82,274	88,839	128,837	132,969	134,496(*h*)	134,549 (*i*)	134,917 (*j*)	133,038(*k*)	134,363(*l*)	Area according to village papers.
9,791	9,887	10,167	16,151	17,569	17,603	17,593	17,094	17,051	17,322	Area under forest.
18,957	19,075	20,188	22,461	23,811	23,157	23,269	23,927	23,111	23,265	Area not available for cultivation.
13,973	13,682	15,413	16,812	18,172	17,800	15,002	15,027	15,996	16,305	Culturable waste.
5,641	6,613	13,702	14,128	19,475	12,525	13,635	13,675	12,551	13,475	Fallow land.
33,413	33,017	29,369	59,730	54,172	62,611	64,166	63,928	64,321	63,988	Net area sown.
6,565	6,487	6,200	8,309	8,048	8,286	8,640	8,515	8,916	8,161	Irrigated area.

crops [***Thousand acres***

2,760	2,593	2,244	3,489	3,499	3,481	3,595	3,585	3,681	4,007	Rice.
4,349	5,333	3,542	5,300	4,739	5,006	5,524	6,009	5,660	5,634	Wheat.
965	1,337	754	1,033	859	1,002	1,089	1,312	1,019	935	Barley.
4,947	3,329	5,805	16,634	14,748	16,089	15,708	14,597	14,669	13,702	Jowar.
3,232	2,648	2,001	5,789	5,294	7,384	6,769	6,300	6,356	6,555	Bajra.
2,405	2,380	2,015	2,857	2,450	2,377	2,436	2,500	2,614	2,710	Ragi.
1,214	1,101	1,130	1,859	1,887	2,276	2,216	2,009	1,951	1,845	Maize.
4,002	4,115	2,495	4,630	3,046	4,258	4,913	4,621	5,356	4,303	Gram.
3,850	5,037	2,572	5,645	5,091	6,036	5,779	5,561	5,694	6,143	Other food-grains and pulses.
27,724	*27,873*	*22,558*	*47,236*	*41,613*	*47,909*	*48,029*	*46,494*	*47,000*	45,837(*m*)	*Total food-grains.*
116	160	163	195	181	177	189	187	182	188	Sugar.
2,410	2,314	1,315	2,211	2,129	2,743	3,308	2,908	3,052	2,626	Other food crops. (*b*)
30,250	30,347	24,036	49,642	43,923	50,829	51,526	49,589	50,234	48,651	Total food crops. (*d*)

crops [***Thousand acres***

353	623	171	467	479	417	487	654	710	665	Linseed.
835	537	519	1,194	1,362	1,519	1,497	1,404	1,513	1,419	Sesamum (til or jinjili).
318	399	120	311	157	340	556	374	470	323	Rape and Mustard.
21	78	61	133	199	306	332	371	426	491	Groundnut. (*f*)
...	48	...	...	575	597	606	652	653	664	Coconut. (*g*)
...	...	...	...	784	1,257	1,157	1,126	1,118	1,135	Castor. (*f*)
466	352	324	1,707	633	562	481	503	561	542	Other oilseeds.
1,988	*2,037*	*1,195*	*3,812*	*4,189*	*4,998*	*5,116*	*5,084*	*5,451*	5,239	*Total oilseeds.*
1,579	1,724	2,255	5,998	5,037	4,985	6,373	6,814	7,125	7,384	Cotton.
66	73	48	198	164	155	211	201	186	194	Other fibres.
15	21	6	40	50	74	36	20	22	17	Indigo.
34	35	21	41	48	48	62	45	38	27	Opium.
110	115	116	108	109	106	106	103	104	106	Coffee.
58	61	45	47	49	49	50	50	51	51	Tea.
51	51	56	195	216	297	299	251	235	249	Tobacco.
1,371	1,310	1,101	1,890	2,094	3,158	2,904	2,843	2,999	2,902	Fodder crops.
677	920	1,041	1,432	912	1,202	1,155	929	1,033	1,294	Other non-food crops. (*e*)
5,949	6,347	5,884	13,761	12,868	15,072	16,312	16,340	17,244	17,463	Total non-food crops. (*d*)

Cattle * [***Thousands***

4,646	4,244	4,753	1,331	1,329	1,200	958	1,019	1,216	1,086	Bulls.
			8,206	9,155	9,285	9,561	9,317	9,788	8,948	Bullocks.
4,567	4,559	4,874	8,231	9,264	9,323	9,789	9,980	10,476	9,552	Cows.
3,786	3,888	4,078	5,839	6,448	6,490	5,605	5,762	7,339	6,642	Young stock (calves).
260	239	297	939	1,029	1,048	1,109	1,128	933	894	Male Buffaloes.
1,542	1,624	1,944	3,429	3,916	4,552	4,025	4,064	4,037	3,865	Cow ,,
(*e*)	(*e*)	(*e*)	2,084	2,182	2,221	1,902	1,988	2,463	2,289	Young stock (buffalo calves).

for Mysore, Jaipur, Gwalior, Bikaner, Marwar, Tonk, Alwar, Kishangarh, Bharatpur, Jhalawar, and Kotah from 1906-07; Pudukkottai, Banganapalle, Sandur, Cochin, Travancore, Bhopal, Barwani, Sirmur, Kalsia, Pataudi, Loharu, Dujana, Kapurthala Sachin, Jath, and Bundi from 1918-19; Hyderabad, Benares, Bhavnagar and Dharampur from 1919-20; and Dholpur

Jhalawar, and Kotah from 1906-07; Indore, Rajgarh, and Narsingarh were added from 1907-08; Bhopal, Baroda, Aundh, Phaltan, Sachin, Jath and Bundi from 1918-19; Hyderabad, Benares, Bhavnagar, Dharampur, Jhabua, from 1919-20; Kashmir, Dholpur, Rampur and Tehri-Garhwal from 1920-21; and Jaisalmer, Sitamau and Jaora from

(*h*) See footnote (*a*) on page 15.
(*i*) ,, ,, (*b*) and (*d*) on page 15.
(*j*) ,, ,, (*c*) and (*d*) on page 15.
(*k*) ,, ,, (*d*) and (*e*) on page 15.
(*l*) ,, ,, (*d*) and (*f*) on page 15.
(*m*) ,, ,, (*b*) on page 46.

Summary Tables—*continued*

No. 2—AREA CULTIVATED AND UNCULTIVATED, IN 1925-26, IN EACH STATE OR GROUP OF STATES

States	Area according to survey	Deduct area for which no returns exist	Net area		Cultivated		Uncultivated		Forest
			According to survey	According to village papers	Net area actually sown	Current fallows	Culturable waste other than fallow	Not available for cultivation	
	Acres	Acres	Acres	Acres	Acres	Acres	Acres	Acres	Acres
Hyderabad State	52,926,720	13,338,468	39,588,252	39,588,252	26,873,939	2,869,466	1,040,518	2,577,592	6,226,737
Mysore State	18,897,803	1,323,576	17,574,227	17,574,227	6,385,398	1,625,225	670,349	6,952,588	1,940,667
Baroda State	5,270,563	...	5,270,563	5,270,563	3,012,736	...	841,004	993,803	423,020
Gwalior State	16,510,810	3,698,036	12,812,774	12,812,774	4,161,465	1,152,812	2,549,704	3,346,221	1,602,572
Kashmir State	53,925,120	47,240,889	(e)6,684,231	6,684,231	1,765,299	393,183	766,172	1,840,286	1,919,291
Madras States	6,843,160	1,546,353	5,296,807	(f)5,203,835	2,918,777	355,944	868,089	633,623	419,105
Central India States (*a*)	12,547,116	2,609,932	9,937,184	9,971,300	4,372,769	1,561,274	1,198,743	1,124,925	1,713,589
Rajputana States (*b*)	59,820,535	40,616,640	19,203,895	19,216,404	6,140,155	3,444,233	5,266,186	3,429,434	936,396
Punjab Agency States*	19,969,809	9,350,465	10,619,344	10,613,173	5,386,680	1,406,993	1,854,846	1,509,821	454,833
Punjab States	969,444	...	969,444	990,563	341,558	73,811	333,962	72,799	168,433
Bombay States (*c*)	3,488,665	670,117	2,818,548	2,899,794	1,738,510	296,140	553,060	160,913	151,171
United Provinces States (*d*)	3,733,641	196,495	3,537,146	3,538,348	890,499	295,630	362,763	622,777	1,366,679
Total	254,903,386	120,590,971	134,312,415	134,363,464 (*f*)	63,987,785	13,474,711	16,305,396	23,264,782	17,322,493

No. 3—AREA UNDER IRRIGATION, IN 1925-26, IN EACH STATE OR GROUP OF STATES

States	Area Irrigated						Crops Irrigated		
	By canals		By tanks	By wells	Other sources	Total area irrigated	Rice	Wheat	Barley
	Government	Private							
	Acres	Acres	Acres	Acres	Acres	Acres	Acres	Acres	Acres
Hyderabad State	48,082	107,835	581,204	306,251	56,550	1,099,922	692,872	91,010	9,106
Mysore State	130,052	6,145	517,300	89,650	333,251	1,076,398	692,088	2,405	...
Baroda State	1,199	...	410	131,340	91	133,040	2,540	55,888	...
Gwalior State	...	35,668	22,316	146,520	2,522	207,026	14,599	89,106	29,392
Kashmir State	98,128	557,487	4,451	7,744	17,427	685,237	388,743	76,476	15,034
Madras States	276,980	95,724	207,431	20,380	847,220	1,447,735	238,717	66	...
Central India States (*a*)	...	119	2,583	56,741	4,964	64,407	685	29,658	4,000
Rajputana States (*b*)	44,227	6,994	55,416	618,594	93,121	818,352	1,586	201,285	161,750
Punjab Agency States*	1,647,282	135,558	17	492,469	22,787	2,298,113	116,775	690,012	76,733
Punjab States	6,973	20,719	3	6,960	59,876	94,531	1,030	30,384	2,071
Bombay States (*c*)	17,232	22	...	55,758	1	73,013	127	34,810	32
United Provinces States (*d*)	33,540	40,671	5,822	68,498	15,006	163,537	52,547	15,457	28,330
Total	2,303,695	1,006,942	1,396,953	2,000,905	1,452,816	8,161,311	2,202,309	1,316,557	326,448

* See explanation given in footnote (*e*) on page 12.

(*a*) Six States. (*b*) Eleven States. (*c*) Six States. (*d*) Three States.

(*e*) See notes in Appendix B (Table I). (*f*) See footnotes (*d*) and (*f*) on page 15.

Summary Tables—*continued*

No. 3—AREA UNDER IRRIGATION, IN 1925-26, IN EACH STATE OR GROUP OF STATES—*continued*

States	Crops Irrigated								
	Jowar	Bajra	Maize	Other cereals and pulses	Sugarcane	Other food crops	Cotton	Other non-food crops	Total area of crops irrigated
	Acres	Acres	Acres	Acres	Acres	Acres	Acres	Acres	Acres
Hyderabad State	162,557	21,738	56,635	167,216	5,236	142,459	42,186	64,875	1,455,890
Mysore State	42,448	566	139	130,243	31,786	74,158	1,437	111,383	1,086,653
Baroda State	...	...	...	11,778	4,081	17,314	...	42,525	134,126
Gwalior State	222	11	7,733	21,179	7,740	7,269	5,347	39,138	221,736
Kashmir State	582	1,470	74,966	77,716	4,386	94,116	8,236	29,433	771,158
Madras States	1,936	301	9	512,835	778	583,369	28	157,066	1,495,105
Central India States (*a*)	5	...	2,771	4,373	6,248	12,455	973	7,257	68,425
Rajputana States (*b*)	21,054	17,531	38,135	255,517	5,116	65,113	70,018	49,068	886,173
Punjab Agency States*	79,763	69,924	48,334	325,245	15,779	185,656	235,505	549,934	(*e*)2,418,933
Punjab States	31	25	726	21,853	124	36,880	1,020	4,643	98,787
Bombay States (*c*)	8,095	560	728	27,358	1,192	4,203	326	2,021	79,452
United Provinces States (*d*)	366	16	8	25,620	19,234	2,892	...	1,902	(*f*)165,854
Total	317,059	112,142	230,184	1,580,933	101,700	1,225,884	365,076	1,059,245	(*g*)8,882,292

* See explanation given in footnote (*e*) on page 12.

(*a*) Six States. (*b*) Eleven States. (*c*) Six States. (*d*) Three States.

(*e*) Includes 25,273 acres for the Sirmur State for which details are not available.

(*f*) „ 19,482 „ „ the Tehri-Garhwal State for which details are not available.

(*g*) „ 44,755 „ „ which details are not available.

No. 4—AREAS UNDER DIFFERENT CROPS, IN 1925-26

States	Food-grains									
	Rice	Wheat	Barley	Jowar or cholum	Bajra or cumbu	Ragi or marua	Maize	Gram (pulse)	Other food-grains and pulses	Total
	Acres	Acres	Acres	Acres	Acres	Acres	Acres	Acres	Acres	Acres
Hyderabad State	1,144,800	858,351	66,797	9,057,425	2,852,340	382,845	594,420	820,781	2,334,761	18,112,500
Mysore State	709,369	3,363	...	624,501	171,297	2,253,859	413	782,128	835,199	5,380,129
Baroda State	206,410	63,112	...	532,070	597,239	...	...	7,317	409,497	1,815,645
Gwalior State	40,337	1,061,763	69,657	914,706	154,060	...	130,526	732,549	323,087	3,426,685
Kashmir State	430,539	465,581	79,766	4,398	93,924	2,845	530,135	10,669	276,498	1,894,355
Madras States	1,071,125	61	...	71,238	11,593	38,669	83	46,002	112,879	1,351,650
Central India States (*a*)	65,110	1,085,703	9,807	825,321	130,516	3,663	133,561	320,220	272,926	2,846,827
Rajputana States (*b*)	5,656	701,457	440,087	750,444	1,262,671	411	141,046	623,267	701,151	4,626,190
Punjab Agency States*	146,125	1,034,686	168,130	296,856	687,271	13,567	175,080	832,818	662,365	4,016,898
Punjab States	21,272	93,948	36,853	13,074	17,198	12,110	45,734	31,692	77,625	349,506
Bombay States (*c*)	25,538	160,605	484	574,827	527,282	47	2,058	8,114	19,748	1,321,963(*e*)
United Provinces States (*d*)	140,568	105,166	63,540	37,716	50,071	1,732	91,885	87,406	117,000	695,084
Total	4,006,849	5,633,776	935,121	13,702,576	6,555,462	2,709,748	1,844,941	4,302,963	6,142,736	45,837,432

States	Fibres				Dyes and Tanning Materials		Drugs and		
	Cotton	Sann	Other fibres	Total	Indigo	Others	Opium	Tea	Coffee
	Acres	Acres	Acres	Acres	Acres	Acres	Acres	Acres	Acres
Hyderabad State	3,864,725	49,867	50,625	3,965,217	13,928	242	...	...	...
Mysore State	83,113	...	12,038	95,151	...	28	...	580	103,498
Baroda State	927,944	...	6,690	934,634	...	2	147	...	...
Gwalior State	501,411	25,907	831	528,149	100	...	11,413	...	...
Kashmir State	43,002	5,103	877	48,982	45	141	291	31	...
Madras States	37,804	...	543	38,347	17	3	...	50,852	2,322
Central India States (*a*)	982,701	12,015	651	995,367	...	...	3,512	...	...
Rajputana States (*b*)	235,087	11,844	787	247,718	1,765	95	9,048	...	...
Punjab Agency States*	380,694	3,350	4,076	388,120	1,609	184	174	...	...
Punjab States	9,194	407	19	9,620	30	2	2,158	...	...
Bombay States (*c*)	304,684	59	496	305,239	...	...	...	...	...
United Provinces States (*d*)	13,973	51	7,251	21,275	7	2	1	...	...
Total	7,384,332	108,603	84,884	7,577,819	17,501	699	26,744	51,463	105,820

* See explanation given in footnote (*e*) on page 12.
(*a*) Six States. (*b*) Eleven States. (*c*) Six States. (*d*) Three States.
(*e*) Includes 3,260 acres for which details are not available.

Tables—*concluded*

IN EACH STATE OR GROUP OF STATES

Oilseeds								Condiments and spices	Sugar		States
Linseed	Sesamum (til or jinjili)	Rape and mustard	Groundnut	Coconut	Castor	Other oilseeds	Total		Sugarcane	Others	
Acres	Acres	Acres	Acres	Acres	Acres	Acres	Acres	Acres	Acres	Acres	
248,803	603,285	65,357	198,026	...	943,220	316,291	2,374,982	124,171	54,624	35	Hyderabad State
1,277	68,118	5,554	213,095	128,355	109,095	68,873	594,367	137,960	32,999	582	Mysore State
522	71,090	7,413	...	...	79,098	4,496	162,619	11,671	1,468	43	Baroda State
106,101	193,423	22,061	4,808	...	...	22,777	349,170	8,730	8,183	...	Gwalior State
36,685	17,903	57,665	...	..	...	32,354	144,607	3,786	9,241	76	Kashmir State
...	10,656	427	63,144	535,765	2,665	1,016	613,673	10	8,483	...	Madras States
112,934	107,308	1,898	8,048	...	5	2,770	232,963	13,536	6,344	96	Central India States
149,148	251,902	100,453	306	...	363	8,532	510,704	70,047	7,786	129	Rajputana States
3,595	36,998	58,357	...	...	...	38,675	137,625	7,663	32,587	97	Punjab Agency States
145	355	791	...	...	...	2,053	3,344	820	2,100	16	Punjab States
1,867	55,855	...	3,600	...	6	44,571	105,899	2,378	1,364	204	Bombay States
4,256	1,815	2,722	1	...	103	77	8,974	6,929	21,444	...	United Provinces States
665,333	1,418,708	322,698	491,028	664,120	1,134,555	542,485	5,238,927	387,701	186,623	1,278	Total

Narcotics		Fodder crops	Fruits and vegetables including root crops	Miscellaneous crops		Total area sown	*Deduct* area sown more than once	Net area sown	States
Tobacco	Other drugs and narcotics			Food	Non-food				
Acres	Acres	Acres	Acres	Acres	Acres	Acres	Acres	Acres	
155,098	...	1,280,827	296,691	638,005	236,086	27,252,406	378,467	26,873,939	Hyderabad State
30,531	9,197	66,319	90,089	60,993	117,566	6,719,989	334,591	6,385,398	Mysore State
27,417	131	86,876	12,358	...	9,037	3,062,048	49,312	3,012,736	Baroda State
5,765	34	8,842	10,247	80,348	21,069	4,458,735	297,270	4,161,465	Gwalior State
3,858	236	37,132	30,648	2,039	2,731	2,178,199	412,900	1,765,299	Kashmir State
191	223	62	83,514	488,935	112,374	2,994,341 (a)	75,564	2,918,777	Madras States
3,842	768	316,218	12,371	20,503	6,762	4,471,775 (b)	99,006	4,372,769	Central India States
11,974	50	288,577	22,025	30,466	568,516	6,395,090	254,935	6,140,155	Rajputana States
6,869	15	767,002	19,397	316,924	206,632	5,998,945 (c)	612,265	5,386,680	Punjab Agency States
641	1,020	20,863	2,042	3,605	587	396,354	54,796	341,558	Punjab States
396	...	7,424	4,336	793	32	1,750,028	11,518	1,738,510	Bombay States
1,949	3	21,506	5,805	6,222	620	1,087,453 (d)	196,954	890,499	United Provinces States
248,531	11,677	2,901,648	589,523	1,648,833	1,282,012	66,765,363 (e)	2,777,578	63,987,785	Total

(a) Includes 243,685 acres for which details are not available.
(b) „ 12,666 „ „ „ „
(c) „ 97,149 „ „ „ „
(d) „ 297,632 „ „ „ „
(e) „ 651,132 „ „ „ „

Table I

No. 5—AREA (in acres) OF EACH STATE

State	Area according to professional survey	Deduct—Area for which no returns exist	Net area by professional survey	Corresponding area in village papers
1	2	3	4	5
Hyderabad				
1921-22	52,926,720	13,091,178	39,835,542	39,835,542
1922-23	52,926,720	13,010,527	39,916,193	39,916,193
1923-24	52,926,720	12,944,644	39,982,076	39,982,076
1924-25	52,926,720	13,421,856	39,504,864	39,504,864
1925-26	52,926,720	13,338,468	39,588,252	39,588,252
Mysore				
1921-22	18,861,890	1,418,511	17,443,379	17,443,379
1922-23	18,860,233	1,322,702	17,537,531	17,537,531
1923-24	18,941,873	1,322,536	17,619,337	17,619,337
1924-25	18,948,622	1,395,833	17,552,789	17,552,789
1925-26	18,897,803	1,323,576	17,574,227	17,574,227
Baroda				
1921-22	5,118,471	...	5,118,471	5,118,471
1922-23	5,153,336	...	5,153,336	5,153,336
1923-24	5,263,773	...	5,263,773	5,263,773
1924-25	5,288,986	...	5,288,986	5,288,986
1925-26	5,270,563	...	5,270,563	5,270,563
Gwalior				
1921-22	16,510,810	3,713,113	12,797,697	12,797,697
1922-23	16,510,810	3,701,650	12,809,160	12,809,160
1923-24	16,510,810	3,706,081	12,804,729	12,804,729
1924-25	16,510,810	3,700,773	12,810,037	12,810,037
1925-26	16,510,810	3,698,036	12,812,774	12,812,774
Kashmir (a)				
1921-22	53,925,120	47,239,596	6,685,524	6,685,524
1922-23	53,925,120	47,254,603	6,670,517	6,670,517
1923-24	53,925,120	47,251,289	6,673,831	6,673,831
1924-25	53,925,120	47,246,942	6,678,178	6,678,178
1925-26	53,925,120	47,240,889	6,684,231	6,684,231
Pudukkottai				
1921-22	754,291	...	754,291	721,357
1922-23	754,291	...	754,291	721,332
1923-24	754,291	...	754,291	721,568
1924-25	754,291	...	754,291	721,566
1925-26	754,291	...	754,291	721,590
Banganapalle				
1921-22	163,904	24,041	139,863	139,901
1922-23	163,904	24,041	139,863	139,898
1923-24	163,904	24,039	139,865	139,910
1924-25	163,904	24,039	139,865	139,865
1925-26	163,904	24,039	139,865	139,865
Sandur				
1921-22	101,395	76,854	24,541	24,541
1922-23	101,395	76,854	24,541	24,541
1923-24	101,395	76,849	24,546	24,546
1924-25	101,395	76,837	24,558	24,558
1925-26	101,395	76,837	24,558	24,558

Column 2.—The professional survey is that carried out by the Survey of India in Northern India, and by the corresponding departments in Southern India. In States where there has been no professional survey, the figures are based on the best available information.

Column 3.—In this column is deducted the entire area for which the statistics required for Tables II and IV are not forthcoming in whole or in part. This area comprises chiefly estates held on privileged tenures, which have not yet been surveyed and which possess at present no agency for the annual collection of agricultural statistics. As surveys extend and the organisation of village statistical establishments develops, the area in this column is reduced, and that entered in the next columns (4 and 5) and dealt with in Tables II and IV is correspondingly increased.

Columns 4 and 5.— Column 4 is a check on the accuracy of column 5. In the latter, "village papers" mean "the papers prepared by the village accountants." In States where no village papers exist, or where the source of information is the same for both the survey and the village papers, the figures in column 4 are necessarily repeated in column 5. The area in village papers may differ somewhat from that given by the Survey Department, (*a*) because, while the survey area is calculated in block, the area by village papers represents the added total of field and village areas, and (*b*) because the system followed as regards the inclusion or exclusion of areas covered by water, buildings, roads, and railroads is not always uniform in the two sets of returns.

(*a*) See notes in Appendix B (Table I).

Table I—*continued*

No. 5—AREA (in acres) OF EACH STATE—*continued*

State	Area according to professional survey	Deduct—Area for which no returns exist	Net area by professional survey	Corresponding area in village papers
1	2	3	4	5
Cochin (a)				
1921-22	946,880	307,039	639,841	639 841
1922-23	943,818	307,039	636,779	636.779
1923-24	943,837	307,040	636,797	636.797
1924-25	943,837	307,040	636,797	636.797
1925-26	943,837	306,543	637,294	637.294
Travancore				
1921-22	4,414,475	809,062	3,605,413	3,795,791
1922-23	4,436,798	882,535	3,554,263	3,819,498
1923-24	4,879,729	1,320,332	3,559,397	3,849,255
1924-25	4,879,733	1,142,032	3,737,701	3,679,082
1925-26	4,879,733	1,138,934	3,740,799	3,680,528
Total Madras States				
1921-22	*6,390,945*	*1,216,996*	*5,163,949*	*5,321,431*
1922-23	*6,400,206*	*1,290,469*	*5,109,737*	*5,342,048*
1923-24	*6,843,156*	*1,728,260*	*5,114,896*	*5,372,076*
1924-25	*6,843,160*	*1,549,948*	*5,293,212*	*5,201,868*
1925-26	*6,843,160*	*1,546,353*	*5,296,807*	*5,203,835*
Indore				
1921-22	6,080,000	1,616,331	4,463,669	4,463,669
1922-23	6,080,000	1,607,094	4,472,906	4,472,906
1923-24	6,080,000	1,607,482	4,472,518	4,472,518
1924-25	6,080,000	2,949,045	3,130,955	3,130,955
1925-26	6,080,000	1,610,545	4,469,455	4,469,455
Bhopal				
1921-22	4,656,917	590,417	4,066,500	4,066,500
1922-23	4,656,917	961,339	3,695,578	3,695,578
1923-24	4,656,917	961,281	3,695,636	3,695,578
1924-25	4,656,917	966,566	3,690,351	3,690,351
1925-26	4,656,917	964,491	3,692,426	3,692,426
Rajgarh				
1921-22	613,030	...	613,030	613,030
1922-23	613,030	...	613,030	613,030
1923-24	613,030	...	613,030	613,030
1924-25	613,030	...	613,030	613,030
1925-26	613,962	...	613,962	613,962
Narsingarh (b)				
1921-22	469,121	780	468,341	468,341
1922-23	469,154	780	468,374	468,374
1923-24	469,154	780	468,374	468,374
1924-25	469,154	780	468,374	468,374
1925-26	469,154	780	468,374	468,374

See explanations given in the footnotes (page 8).

(*a*) *Column 3* states the area of unsurveyed forests.

(*b*) *Column 2* states the area of the State as ascertained by revenue survey. *Column 3* states the area of jagir villages for which returns or estimates are not available.

Table I—*continued*

No. 5—AREA (in acres) OF EACH STATE—*continued*

STATE	Area according to professional survey	Deduct—Area for which no returns exist	Net area by professional survey	Corresponding area in village papers
1	2	3	4	5
Barwani (a)				
1921-22	405,925	33,861	372,064	405,925
1922-23	405,940	33,876	372,064	405,940
1923-24	405,940	33,876	372,064	405,940
1924-25	406,104	34,040	372,064	406,104
1925-26	406,180	34,116	372,064	406,180
Nagod				
1921-22	320,903	...	320,903	320,903
1922-23	320,903	...	320,903	320,903
1923-24	320,903	...	320,903	320,903
1924-25	320,903	...	320,903	320,903
1925-26	320,903	...	320,903	320,903
Total Central India States				
1921-22	*12,545,896*	*2,241,389*	*10,304,507*	*10,438,368*
1922-23	*12,545,944*	*2,603,089*	*9,942,855*	*9,976,731*
1923-24	*12,545,944*	*2,603,419*	*9,942,525*	*9,976,343*
1924-25	*12,546,108*	*3,950,431*	*8,595,677*	*8,629,717*
1925-26	*12,547,116*	*2,609,932*	*9,937,184*	*9,971,300*
Bikaner				
1921-22	14,921,546	10,820,152	4,101,394	4,101,394
1922-23	14,921,546	10,791,906	4,129,640	4,129,640
1923-24	14,921,546	10,791,906	4,129,640	4,129,640
1924-25	14,921,546	10,679,829	4,241,717	4,241,717
1925-26	14,921,133	10,693,418	4,227,715	4,227,715
Marwar				
1921-22	22,410,240	19,053,979	3,356,261	3,356,261
1922-23	22,410,240	19,053,979	3,356,261	3,356,261
1923-24	22,410,240	19,053,979	3,356,261	3,356,261
1924-25	22,410,240	19,053,979	3,356,261	3,356,261
1925-26	22,410,240	19,053,979	3,356,261	3,356,261
Jaipur (b)				
1921-22	10,676,480	8,406,348	2,270,132	2,270,132
1922-23	10,676,480	8,406,348	2,270,132	2,270,132
1923-24	10,676,480	8,406,348	2,270,132	2,270,132
1924-25	10,676,480	8,406,348	2,270,132	2,270,132
1925-26	10,676,480	8,406,348	2,270,132	2,270,132
Kishangarh (c)				
1921-22	549,120	491,555	57,565	57,565
1922-23	549,120	490,868	58,252	58,252
1923-24	549,120	481,783	67,337	67,337
1924-25	549,120	461,315	87,805	87,805
1925-26	549,120	486,226	62,894	62,894

See explanations given in the footnotes (page 8).

(*a*) *Column 2* excludes forest areas, the area of forest villages managed by the Forest Department, and about 6,980 acres of unsettled jagir villages.

(*b*) See notes in Appendix B (Table I).

(*c*) *Column 3* states the areas of jagir and other alienated lands.

Table I—*continued*

No. 5—AREA (in acres) OF EACH STATE—*continued*

STATE	Area according to professional survey	Deduct—Area for which no returns exist	Net area by professional survey	Corresponding area in village papers
1	2	3	4	5
Alwar (a)				
1921-22	2,036,388	285,232	1,751,156	1,751,156
1922-23	2,036,332	283,983	1,752,349	1,752,349
1923-24	2,039,720	357,838	1,681,882	1,681,882
1924-25	2,040,500	338,145	1,702,355	1,702,355
1925-26	2,040,606	364,537	1,676,069	1,676,069
Bharatpur				
1921-22	1,263,408	...	1,263,408	1,275,916
1922-23	1,263,408	...	1,263,408	1,275,916
1923-24	1,263,408	...	1,263,408	1,275,907
1924-25	1,263,408	...	1,263,408	1,275,917
1925-26	1,263,408	...	1,263,408	1,275,917
Jhalawar (b)				
1921-22	527,210	164,377	362,833	362,833
1922-23	527,210	154,260	372,950	372,950
1923-24	527,185	150,061	377,124	377,124
1924-25	527,210	147,324	379,886	379,886
1925-26	527,210	144,412	382,798	382,798
Tonk				
1921-22	1,634,035	361,327	1,272,708	1,272,708
1922-23	1,634,038	350,890	1,283,148	1,283,148
1923-24	1,634,038	358,079	1,275,959	1,275,959
1924-25	1,634,039	349,644	1,284,395	1,284,395
1925-26	1,634,043	357,629	1,276,414	1,276,414
Kotah				
1921-22	3,637,760	555,634	3,082,126	3,082,126
1922-23	3,637,760	552,418	3,085,342	3,085,342
1923-24	3,637,760	549,690	3,088,070	3,088,070
1924-25	3,637,760	549,522	3,088,238	3,088,238
1925-26	3,637,760	549,010	3,088,750	3,088,750
Bundi				
1921-22	1,420,800	558,400	862,400	862,400
1922-23	1,420,800	559,700	861,100	861,100
1923-24	1,420,800	546,620	874,180	874,180
1924-25	1,420,800	546,620	874,180	874,180
1925-26	1,420,800	561,081	859,719	859,719
Dholpur				
1921-22	739,735	...	739,735	739,735
1922-23	739,735	...	739,735	739,735
1923-24	739,735	...	739,735	739,735
1924-25	739,735	...	739,735	739,735
1925-26	739,735	...	739,735	739,735
Total Rajputana States				
1921-22	*59,816,722*	*40,697,004*	*19,119,718*	*19,132,226*
1922-23	*59,816,669*	*40,644,352*	*19,172,317*	*19,184,825*
1923-24	*59,820,032*	*40,696,304*	*19,123,728*	*19,136,227*
1924-25	*59,820,838*	*40,532,726*	*19,288,112*	*19,300,621*
1925-26	*59,820,535*	*40,616,640*	*19,203,895*	*19,216,404*
Patiala				
1921-22	3,794,788	...	3,794,788	3,794,788
1922-23	3,794,795	...	3,794,795	3,794,795
1923-24	3,794,795	...	3,794,795	3,794,795
1924-25	3,794,806	...	3,794,806	3,794,806
1925-26	3,794,834	...	3,794,834	3,794,834

See explanations given in the footnotes (page 8).

(*a*) *Column 2.*—As there has been no revenue survey so far, this column states the area of the State according to the best available information. *Column 3* states the areas of jagir and muafi villages, the boundaries of which have been demarcated, but for which the statistics required for other tables are not available. *Columns 4 and 5.*—In the absence of any revenue survey data, the figures in column 5 are repeated in column 4.

(*b*) *Column 3* states the area held by jagirdars and udakdars, as well as the muafi plots in khalsa villages for which no separate record is maintained.

Table I—*continued*

No. 5—AREA (in acres) OF EACH STATE—*continued*

State	Area according to professional survey	Deduct—Area for which no returns exist	Net area by professional survey	Corresponding area in village papers
1	2	3	4	5
Jind				
1921-22	852,613	...	852,613	852,613
1922-23	852,613	...	852,613	852,613
1923-24	852,613	...	852,613	852,613
1924-25	852,613	...	852,613	852,613
1925-26	852,613	...	852,613	852,613
Nabha				
1921-22	620,491	...	620,491	620,491
1922-23	620,492	...	620,492	620,492
1923-24	620,492	...	620,492	620,492
1924-25	617,977	...	617,977	617,977
1925-26	617,987	...	617,987	617,987
Bahawalpur (a)				
1921-22	12,700,000	9,404,671	3,295,329	3,295,329
1922-23	12,700,000	9,409,597	3,290,403	3,290,403
1923-24	12,700,000	9,409,161	3,290,839	3,290,839
1924-25	12,700,000	9,408,635	3,291,365	3,291,365
1925-26	12,700,000	9,349,796	3,350,204	3,350,204
Sirmur				
1921-22	632,054	...	632,054	632,054
1922-23	632,163	...	632,163	632,163
1923-24	632,188	...	632,188	632,188
1924-25	632,194	...	632,194	632,194
1925-26	632,536	...	632,536	632,536
Kapurthala				
1921-22	420,692	...	420,692	420,692
1922-23	420,690	...	420,690	420,690
1923-24	431,690	...	431,690	431,690
1924-25	418,175	...	418,175	418,175
1925-26	420,355	...	420,355	420,355
Malerkotla (b)				
1921-22	106,955	...	106,955	106,357
1922-23	106,955	...	106,955	106,357
1923-24	106,955	...	106,955	106,362
1924-25	106,955	...	106,955	106,363
1925-26	106,955	669	106,286	106,363
Faridkot				
1921-22	411,520	...	411,520	405,249
1922-23	411,520	...	411,520	405,267
1923-24	411,520	...	411,520	405,267
1924-25	411,520	...	411,520	405,289
1925-26	411,520	...	411,520	405,272
Loharu				
1921-22	143,375	...	143,375	143,375
1922-23	143,376	...	143,376	143,376
1923-24	143,376	...	143,376	143,376
1924-25	143,378	...	143,378	143,378
1925-26	143,384	...	143,384	143,384
Bilaspur(d)				
1921-22	...	...	...	...
1922-23	288,665	...	288,665	289,470
1923-24	288,665	...	288,665	289,601
1924-25	288,665	...	288,665	289,619
1925-26	289,625	...	289,625	289,625
Total Punjab Agency States (e)				
1921-22	(c)	(c)	(c)	(c)
1922-23	*19,971,269*	*9,409,597*	*10,561,672*	*10,555,626*
1923-24	*19,982,294*	*9,409,161*	*10,573,133*	*10,567,223*
1924-25	*19,966,283*	*9,408,635*	*10,557,648*	*10,551,759*
1925-26	*19,969,809*	*9,350,465*	*10,619,344*	*10,613,173*

See explanations given in the footnotes (page 8).

(*a*) *Column 3* states unsurveyed areas.

(*b*) *Column 2* states the area of the State according to Settlement records.

(*c*) Included in "Total Punjab States."

(*d*) Formerly included in the Simla Hill States.

(*e*) Constituted out of the Punjab States as a separate agency having direct political relationship with the Government of India.

Table I—*continued*

No. 5—AREA (in acres) OF EACH STATE—*continued*

State	Area according to professional survey	Deduct—Area for which no returns exist	Net area by professional survey	Corresponding area in village papers
1	2	3	4	5
Kalsia				
1921-22	122,651	...	122,651	122,651
1922-23	122,560	...	122,560	122,560
1923-24	122,573	...	122,573	122,573
1924-25	122,307	...	122,307	122,307
1925-26	122,309	...	122,309	122,309
Pataudi				
1921-22	33,925	...	33,925	33,705
1922-23	33,925	...	33,925	33,705
1923-24	33,925	...	33,925	33,705
1924-25	33,925	...	33,925	33,705
1925-26	33,925	...	33,925	33,705
Dujana				
1921-22	56,663	...	56,663	56,739
1922-23	56,663	...	56,663	56,739
1923-24	56,663	...	56,663	56,986
1924-25	56,663	...	56,663	56,986
1925-26	56,663	...	56,663	56,986
Simla Hill States (a)				
1921-22	598,032	...	598,032	615,681
1922-23	599,592	...	599,592	618,022
1923-24	599,592	...	599,592	618,644
1924-25	775,902	...	775,902	795,756
1925-26	756,547	...	756,547	777,563
Total Punjab States				
1921-22	*20,493,759*	*9,404,671*	*11,089,088*	*11,099,724*
1922-23 (b)	*812,740*	...	*812,740*	*831,026*
1923-24	*812,753*	...	*812,753*	*831,908*
1924-25	*988,797*	...	*988,797*	*1,008,754*
1925-26	*969,444*	...	*969,444*	*990,563*
Jath				
1921-22	570,893	...	570,893	570,893
1922-23	627,452	...	627,452	627,452
1923-24	627,452	...	627,452	627,452
1924-25	627,452	...	627,452	627,452
1925-26	627,452	...	627,452	627,452
Phaltan				
1921-22	254,038	...	254,038	254,038
1922-23	254,038	...	254,038	254,038
1923-24	254,038	...	254,038	254,038
1924-25	254,038	...	254,038	254,038
1925-26	254,038	...	254,038	254,038

See explanations given in the footnotes (page 8).

(*a*) Statistics are furnished by certain States of this group, namely, Bashahr, Jubbal, Theog, Kumbarsain, Khaneti, Baghal, Ghund, Mehlog, Baghat, Madhan, Koti, Keonthal, Bija, Dhami, Darkoti, Kuthar and Nalagarh. These represent about 93 per cent. of the aggregate area of all the States comprised in the group. The returns, however, relate generally to the settled portions of the reporting States.

(*b*) Difference due to the exclusion of figures of certain States which have been shown under "Total Punjab Agency States" owing to administrative changes.

Table I—*concluded*

No. 5—AREA (in acres) OF EACH STATE—*concluded*

STATE	Area according to professional survey	Deduct— Area for which no returns exist	Net area by professional survey	Corresponding area in village papers
1	2	3	4	5
Aundh				
1921-22	320,967	9,065	311,902	311,902
1922-23	320,967	9,065	311,902	311,902
1923-24	320,967	9,065	311,902	311,902
1924-25	320,967	9,065	311,902	311,902
1925-26	320,967	9,065	311,902	311,902
Sachin				
1921-22	28,641	...	28,641	28,641
1922-23	28,641	...	28,641	28,641
1923-24	28,639	...	28,639	28,639
1924-25	28,639	...	28,639	28,639
1925-26	28,641	...	28,641	28,641
Bhavnagar				
1921-22	1,807,810	541,105	1,266,705	1,348,808
1922-23	1,807,810	539,469	1,268,341	1,136,917
1923-24	1,807,810	594,861	1,212,949	1,255,083
1924-25	1,807,810	594,484	1,213,326	1,366,770
1925-26	1,807,810	593,944	1,213,866	1,295,112
Dharampur				
1921-22	449,757	70,709	379,048	379,048
1922-23	449,757	67,144	382,613	382,613
1923-24	449,757	67,192	382,565	382,565
1924-25	449,757	67,122	382,635	382,635
1925-26	449,757	67,108	382,649	382,649
Total Bombay States				
1921-22	*3,432,106*	*620,879*	*2,811,227*	*2,893,330*
1922-23	*3,488,665*	*615,678*	*2,872,987*	*2,741,563*
1923-24	*3,488,663*	*671,118*	*2,817,545*	*2,859,679*
1924-25	*3,488,663*	*670,671*	*2,817,992*	*2,971,436*
1925-26	*3,488,665*	*670,117*	*2,818,548*	*2,899,794*
Benares				
1921-22	574,456	196,846	377,610	377,610
1922-23	574,456	196,742	377,714	377,714
1923-24	574,456	196,635	377,821	377,821
1924-25	574,456	196,565	377,891	377,891
1925-26	574,456	196,495	377,961	377,961
Rampur				
1921-22	571,226	...	571,226	572,428
1922-23	571,226	...	571,226	572,427
1923-24	571,226	...	571,226	572,428
1924-25	571,226	...	571,226	572,428
1925-26	571,226	...	571,226	572,428
Tehri Garhwal				
1921-22	2,880,000	...	2,880,000	2,880,000
1922-23	2,880,000	...	2,880,000	2,880,000
1923-24	2,880,000	...	2,880,000	2,880,000
1924-25	2,588,404	...	2,588,404	2,588,404
1925-26	2,587,959	...	2,587,959	2,587,959
Total United Provinces States				
1921-22	*4,025,682*	*196,846*	*3,828,836*	*3,830,038*
1922-23	*4,025,682*	*196,742*	*3,828,940*	*3,830,141*
1923-24	*4,025,682*	*196,635*	*3,829,047*	*3,830,249*
1924-25	*3,734,086*	*196,565*	*3,537,521*	*3,538,723*
1925-26	*3,733,641*	*196,495*	*3,537,146*	*3,538,348*
Total				
1921-22	254,038,121	119,840,183	134,197,938	134,495,730
1922-23	254,437,394	120,049,409	134,387,985	134,548,697
1923-24	255,086,820	120,529,447	134,557,373	134,917,451
1924-25	254,988,193	122,074,380	132,913,813	133,037,732
1925-26	254,903,386	120,590,971	134,312,415	134,363,464

Table II

No. 6—CLASSIFICATION OF THE AREA (in acres) OF EACH STATE

STATE	Forests	Not available for cultivation	Culturable waste other than fallow	Current fallows	Net area sown	Total
1	2	3	4	5	6	7
Hyderabad						
1921-22	6,118,516	2,494,130	1,038,038	2,980,525	26,404,255	39,835,542(a)
1922-23	6,116,516	2,750,819	696,466	3,083,268	26,393,842	39,916,193(b)
1923-24	6,285,845	2,571,856	691,117	2,683,500	26,492,538	39,982,076(c)
1924-25	6,269,548	2,372,106	861,100	2,998,445	27,003,665	39,504,864
1925-26	6,226,737	2,577,592	1,040,518	2,869,466	26,873,939	39,588,252
Mysore						
1921-22	2,373,676	6,477,268	748,413	1,789,412	6,054,610	17,443,379
1922-23	2,432,017	6,406,230	788,979	1,786,307	6,123,998	17,537,531
1923-24	1,830,442	7,144,770	690,237	2,044,645	5,909,243	17,619,337
1924-25	1,766,403	7,086,578	690,014	1,741,663	6,268,131	17,552,789
1925-26	1,940,667	6,952,588	670,349	1,625,225	6,385,398	17,574,227
Baroda						
1921-22	436,921	833,837	789,252	...	3,058,461	5,118,471
1922-23	436,943	850,272	726,928	...	3,139,193	5,153,336
1923-24	436,899	979,849	836,455	...	3,010,570	5,263,773
1924-25	436,984	1,000,146	718,425	...	3,133,431	5,288,986
1925-26	423,020	993,803	841,004	...	3,012,736	5,270,563
Gwalior						
1921-22	1,923,031	3,550,708	3,109,050	576,136	4,238,772	12,797,697
1922-23	1,351,984	3,533,429	1,329,743	2,309,360	4,284,644	12,809,160
1923-24	1,427,620	3,491,511	1,295,991	2,321,769	4,267,838	12,804,729
1924-25	1,560,741	3,378,933	2,540,468	1,121,942	4,207,953	12,810,037
1925-26	1,602,572	3,346,221	2,549,704	1,152,812	4,161,465	12,812,774
Kashmir						
1921-22	1,970,570	1,824,909	847,657	445,291	1,597,097	6,685,524
1922-23	1,983,616	1,805,445	848,905	359,083	1,673,468	6,670,517
1923-24	1,941,751	1,840,725	818,876	270,465	1,802,014	6,673,831
1924-25	1,989,843	1,818,905	780,855	362,482	1,726,093	6,678,178
1925-26	1,919,291	1,840,286	766,172	393,183	1,765,299	6,684,231
Pudukkottai						
1921-22	23,642	193,280	34,868	133,267	336,300	721,357
1922-23	24,043	192,901	33,504	90,808	380,076	721,332
1923-24	23,810	192,648	32,849	146,646	325,615	721,568
1924-25	23,745	192,682	32,020	139,663	333,456	721,566
1925-26	23,744	192,816	31,611	163,525	309,894	721,590
Banganapalle						
1921-22	...	18,551	7,860	10,709	102,781	139,901
1922-23	...	18,488	8,162	11,346	101,902	139,898
1923-24	...	18,383	7,957	9,650	103,920	139,910
1924-25	...	18,246	7,987	8,532	105,118	139,865(e)
1925-26	...	18,359	7,886	6,840	106,842	139,965(f)
Sandur						
1921-22	5,027	3,918	1,964	2,525	11,107	24,541
1922-23	540	3,510	830	2,510	8,792	24,541(d)
1923-24	540	3,518	908	2,375	8,846	24,546(d)
1924-25	540	3,643	949	2,084	8,983	24,558(d)
1925-26	540	3,640	974	2,052	8,993	24,558(d)

Column 2.—The definition of the term "forests" is as follows:—"Any land classed or administered as forest under any legal enactment dealing with forests." Any cultivated areas existing within such forests may be excluded and entered in column 6 (net area sown), an explanation being given in a note.

Column 3 includes all land absolutely barren, and also all land covered by buildings, water, roads, or otherwise appropriated to uses other than agriculture.

Column 4 includes groves not classed in the area sown. Areas under bamboos and thatching grass, when not forming parts of forest areas, are included in this column.

(*a*) The difference of 929,842 acres between this figure and the sum of those in the preceding columns is due to the overlapping of areas in columns 3, 4, 5 and 6 with column 2 in Mahbubnagar and Warangal districts and includes 1,729,920 acres in Atrafi Balda districts for which details are not available.

(*b*) The difference of 854,639 acres between this figure and the sum of those in the preceding columns is due to the overlapping of areas in columns 3, 4, 5 and 6 with column 2 in Mahbubnagar and Warangal districts and includes 1,729,920 acres in Atrafi Balda districts for which details are not available.

(*c*) The difference of 472,700 acres between the figure and the sum of those in the preceding columns is due to the overlapping of areas in columns 3, 4, 5 and 6 with column 2 in Warangal district and includes 1,729,920 acres in Atrafi Balda district for which details are not available.

(*d*) The figure includes 8,359 acres for which details are not available.

(*e*) The figure excludes 18 acres cultivated out of unsurveyed block.

(*f*) The figure excludes 62 acres cultivated out of unsurveyed block.

Table II—*continued*

No. 6—CLASSIFICATION OF THE AREA (in acres) OF EACH STATE—*continued*

State	Forests	Not available for cultivation	Culturable waste other than fallow	Current fallows	Net area sown	Total
1	2	3	4	5	6	7
Cochin(a)						
1921-22	67,390	67,853	1,249	8,739	494,610	639,841
1922-23	65,287	65,663	1,229	6,065	498,535	636,779
1923-24	64,697	63,725	1,227	6,229	500,919	636,797
1924-25	64,715	63,415	1,218	6,496	500,953	636,797
1925-26	64,101	66,760	2,083	2,458	501,892	637,294
Travancore						
1921-22	439,586	332,324	964,864	123,232	1,935,785	3,795,791
1922-23	458,141	325,661	923,936	221,170	1,890,590	3,819,498
1923-24	409,648	329,379	928,660	189,586	1,991,982	3,849,255
1924-25	350,185	396,621	766,255	175,235	1,990,786	3,679,082
1925-26	330,720	352,048	825,535	181,069	1,991,156	3,680,528
Total Madras States						
1921-22	*535,645*	*615,926*	*1,010,805*	*278,472*	*2,880,583*	*5,321,431*
1922-23	*548,011*	*606,223*	*967,661*	*331,899*	*2,879,595*	*5,342,048*
1923-24	*498,695*	*607,653*	*971,601*	*354,486*	*2,931,282*	*5,372,076*
1924-25	*439,185*	*674,607*	*808,429*	*332,010*	*2,939,296*	*5,201,868*
1925-26	*419,105*	*633,623*	*868,089*	*355,944*	*2,918,777*	*5,203,835*
Indore						
1921-22	505,026	672,292	485,749	849,888	1,950,714	4,463,669
1922-23	527,130	648,585	464,998	830,234	2,001,959	4,472,906
1923-24	527,347	641,952	448,676	842,934	2,011,609	4,472,518
1924-25	295,358	452,870	340,051	567,074	1,475,602	3,130,955
1925-26	497,961	609,527	428,047	888,367	2,045,553	4,469,455
Bhopal						
1921-22	1,257,883	223,241	865,322	431,275	1,288,779	4,066,500
1922-23	1,080,244	206,671	422,812	740,757	1,245,094	3,695,578
1923-24	1,077,241	208,567	412,933	765,256	1,231,581	3,695,578
1924-25	1,076,499	204,506	407,117	757,028	1,245,201	3,690,351
1925-26	1,076,941	203,068	398,398	449,685	1,564,334	3,692,426
Rajgarh						
1921-22	25,248	29,692	314,105	32,514	211,471	613,030
1922-23	25,248	29,683	310,503	32,456	215,140	613,030
1923-24	29,191	29,692	223,284	115,562	215,301	613,030
1924-25	29,197	31,704	230,495	109,096	212,538	613,030
1925-26	26,227	48,653	276,645	34,051	228,386	613,962
Narsingarh(b)						
1921-22	2,732	106,414	39,168	143,805	176,222	468,341
1922-23	2,732	106,022	33,735	147,154	178,731	468,374
1923-24	2,732	108,001	29,579	148,721	179,341	468,374
1924-25	2,732	108,016	39,571	136,420	181,635	468,374
1925-26	2,732	107,429	28,258	144,287	185,668	468,374

See explanations given in the footnotes (page 15).

(*a*) *Column 2* states the area of reserved forests within surveyed villages.

(*b*) *Column 2* states the areas of forests left unassessed. Forests in this State not having been demarcated, figures in columns 3 and 4 also include some forest areas. *Column 4* states areas of land left uncultivated for over three years of *bir* (grass lands) and of pasture lands. *Column 5*.—The maximum period for which land thrown out of cultivation is reckoned as fallow is three years.

Table II—*continued*

No. 6—CLASSIFICATION OF THE AREA (in acres) OF EACH STATE—*continued*

State	Forests	Not available for cultivation	Culturable waste other than fallow	Current fallows	Net area sown	Total
1	2	3	4	5	6	7
Barwani						
1921-22	694	122,132	13,294	40,015	229,790	405,925
1922-23	694	122,052	13,306	34,381	235,507	405,940
1923-24	694	121,954	13,258	31,567	238,467	405,940
1924-25	694	121,889	13,194	26,281	244,046	406,104
1925-26	693	121,664	13,139	31,489	239,195	406,180
Nagod						
1921-22	109,035	34,584	51,960	24,028	101,296	320,903
1922-23	109,035	34,584	50,890	22,486	103,908	320,903
1923-24	109,035	34,584	42,133	24,067	111,084	320,903
1924-25	109,035	34,584	56,598	16,266	104,420	320,903
1925-26	109,035	34,584	54,256	13,395	109,633	320,903
Total Central India States						
1921-22	*1,900,618*	*1,188,355*	*1,769,598*	*1,521,525*	*3,958,272*	*10,338,368*
1922-23	*1,745,083*	*1,147,597*	*1,296,244*	*1,807,468*	*3,980,339*	*9,976,731*
1923-24	*1,746,240*	*1,144,750*	*1,169,863*	*1,928,107*	*3,987,383*	*9,976,343*
1924-25	*1,513,515*	*953,569*	*1,087,026*	*1,612,165*	*3,463,442*	*8,629,717*
1925-26	*1,713,589*	*1,124,925*	*1,198,743*	*1,561,274*	*4,372,769*	*9,971,300*
Bikaner						
1921-22	...	114,841	2,054,678	789,475	1,142,400	4,101,394
1922-23	...	115,301	2,055,385	703,202	1,255,752	4,129,640
1923-24	3,725	115,301	2,030,668	173,938	1,806,008	4,129,640
1924-25	3,725	112,880	2,252,443	524,162	1,348,507	4,241,717
1925-26	3,725	113,146	2,102,297	236,281	1,772,266	4,227,715
Marwar						
1921-22	186,527	425,961	522,862	1,545,320	674,991	3,356,261
1922-23	186,527	425,961	522,862	1,118,643	1,102,268	3,356,261
1923-24	186,527	425,961	522,862	1,510,865	710,046	3,356,261
1924-25	186,527	425,961	522,862	1,439,226	781,685	3,356,261
1925-26	186,527	425,961	522,862	1,730,562	490,349	3,356,261
Jaipur						
1921-22	148,055	457,348	480,773	421,008	762,948	2,270,132
1922-23	148,055	457,348	481,273	408,525	774,931	2,270,132
1923-24	148,055	457,348	481,273	386,942	796,514	2,270,132
1924-25	148,055	457,348	481,273	354,057	829,399	2,270,132
1925-26	148,055	457,348	481,273	504,975	678,481	2,270,132
Kishangarh(a)						
1921-22	30,967	...	...	...	26,598	57,565
1922-23	30,967	...	...	...	27,285	58,252
1923-24	30,867	...	...	...	36,470	67,337
1924-25	30,867	...	...	...	56,938	87,805
1925-26	30,907	...	...	...	31,987	62,894
Alwar						
1921-22	248,946	406,576	174,991	138,748	781,895	1,751,156
1922-23	248,863	408,629	182,128	107,960	804,769	1,752,349
1923-24	189,111	400,067	185,588	105,066	802,050	1,681,882
1924-25	196,493	400,937	187,001	95,785	822,139	1,702,355
1925-26	205,825	381,681	175,892	203,301	709,370	1,676,069
Bharatpur						
1921-22	113,480	144,273	189,823	109,882	718,458	1,275,916
1922-23	114,038	142,798	189,028	88,808	741,244	1,275,916
1923-24	113,526	143,677	220,993	82,695	715,016	1,275,907
1924-25	114,158	147,789	217,551	93,287	703,132	1,275,917
1925-26	114,158	148,181	236,044	279,531	498,003	1,275,917

(a) ***Column 2*** states the preserved forests in the khalsa areas exclusive of the jagir and other alienated lands.

Table II—*continued*

No. 6—CLASSIFICATION OF THE AREA (in acres) OF EACH STATE—*continued*

State	Forests	Not available for cultivation	Culturable waste other than fallow	Current fallows	Net area sown	Total
1	2	3	4	5	6	7
Jhalawar						
1921-22	4,227	86,366	168,667	9,630	93,943	362,833
1922-23	4,227	87,133	172,454	7,197	101,939	372,950
1923-24	4,227	87,139	175,214	8,327	102,217	377,124
1924-25	4,227	87,256	175,259	7,530	105,614	379,886
1925-26	4,227	88,062	173,598	9,009	107,902	382,798
Tonk						
1921-22	51,814	316,076	394,082	126,433	384,303	1,272,708
1922-23	53,589	317,068	401,733	114,394	396,364	1,283,148
1923-24	53,388	313,772	403,418	115,070	390,311	1,275,959
1924-25	53,197	315,524	392,307	116,120	407,247	1,284,395
1925-26	53,116	305,900	398,764	146,289	372,345	1,276,414
Kotah						
1921-22	(*a*)	970,391	971,043	85,437	1,055,255	3,082,126
1922-23		969,335	979,899	65,767	1,070,341	3,085,342
1923-24		969,146	987,369	67,698	1,063,857	3,088,070
1924-25		971,222	987,043	54,339	1,075,634	3,088,238
1925-26		963,485	995,838	94,519	1,034,908	3,088,750
Bundi						
1921-22	189,053	185,915	163,734	153,943	169,755	862,400
1922-23	189,053	185,440	168,222	143,072	175,313	861,100
1923-24	189,153	186,353	138,249	164,838	195,587	874,180
1924-25	189,153	186,353	165,268	133,868	199,538	874,180
1925-26	189,856	184,903	154,529	104,472	225,959	859,719
Dholpur						
1921-22	...	359,766	23,721	120,671	235,577	739,735
1922-23	...	359,712	24,065	110,390	245,568	739,735
1923-24	...	359,446	25,692	119,199	235,398	739,735
1924-25	...	360,567	25,784	105,879	247,505	739,735
1925-26	...	360,767	25,089	135,294	218,585	739,735
Total Rajputana States						
1921-22	*973,069*	*3,467,513*	*5,144,374*	*3,501,147*	*6,046,123*	*19,132,226*
1922-23	*975,319*	*3,468,725*	*5,177,049*	*2,867,958*	*6,695,774*	*19,184,825*
1923-24	*918,579*	*3,458,210*	*5,171,326*	*2,734,638*	*6,853,474*	*19,136,227*
1924-25	*926,402*	*3,465,837*	*5,406,791*	*2,924,253*	*6,577,338*	*19,300,621*
1925-26	*936,396*	*3,429,434*	*5,266,186*	*3,444,233*	*6,140,155*	*19,216,404*
Patiala						
1921-22	68,583	287,018	526,146	489,995	2,423,046	3,794,788
1922-23	68,583	317,897	466,851	183,463	2,758,001	3,794,795
1923-24	68,529	262,531	502,945	284,790	2,676,000	3,794,795
1924-25	68,488	262,210	525,797	269,574	2,668,737	3,794,806
1925-26	61,511	262,137	525,192	527,807	2,418,187	3,794,834
Jind						
1921-22	3,027	42,595	56,831	90,651	659,509	852,613
1922-23	3,027	42,245	61,925	94,863	650,553	852,613
1923-24	3,027	42,587	60,028	118,366	628,605	852,613
1924-25	3,027	42,287	59,826	75,989	671,484	852,613
1925-26	3,027	42,009	61,515	208,906	537,156	852,613
Nabha						
1921-22	16,233	36,206	61,361	152,075	354,616	620,491
1922-23	16,235	35,891	61,380	64,659	442,327	620,492
1923-24	15,522	36,043	62,233	84,429	422,265	620,492
1924-25	13,003	35,906	65,186	91,398	412,484	617,977
1925-26	13,119	35,946	67,132	131,022	370,768	617,987

(*a*) Included in column 3.

Table II—*continued*

No. 6—CLASSIFICATION OF THE AREA (in acres) OF EACH STATE—*continued*

State	Forests	Not available for cultivation	Culturable waste other than fallow	Current fallows	Net area sown	Total
1	2	3	4	5	6	7
Bahawalpur						
1921-22	138,455	760,205	975,791	278,000	1,142,878	3,295,329
1922-23	139,927	743,192	754,211	387,997	1,265,076	3,290,403
1923-24	152,000	736,474	909,480	352,472	1,140,413	3,290,839
1924-25	149,311	739,779	895,006	315,670	1,191,599	3,291,365
1925-26	149,279	746,839	897,441	447,682	1,108,963	3,350,204
Sirmur						
1921-22	196,394	289,345	47,474	2,110	96,431	632,054
1922-23	196,112	289,732	47,826	1,967	96,526	632,163
1923-24	195,579	289,935	47,952	1,898	96,824	632,188
1924-25	195,332	290,059	47,833	1,706	97,264	632,194
1925-26	195,149	290,881	47,389	1,968	97,149	632,536
Kapurthala						
1921-22	6,393	82,524	52,201	24,654	254,920	420,692
1922-23	6,393	80,922	53,132	22,914	257,329	420,690
1923-24	1,004	78,272	70,941	21,808	259,665	431,690
1924-25	1,004	69,232	80,272	8,920	258,747	418,175
1925-26	1,615	71,837	75,969	19,710	251,224	420,355
Malerkotla						
1921-22	...	6,604	9,579	8,884	81,290	106,357
1922-23	...	6,635	9,066	7,817	82,839	106,357
1923-24	...	6,607	9,262	3,167	87,326	106,362
1924-25	...	6,613	9,655	7,028	83,067	106,363
1925-26	...	6,607	9,281	7,843	82,632	106,363
Faridkot						
1921-22	...	19,096	15,903	67,129	304,021	405,249
1922-23	...	18,523	13,979	6,714	366,051	405,267
1923-24	...	18,607	13,792	8,989	363,879	405,267
1924-25	...	18,779	13,781	25,955	346,754	405,269
1925-26	...	18,792	13,807	19,209	353,464	405,272
Loharu						
1921-22	...	2,689	76,215	9,688	54,783	143,375
1922-23	...	2,692	40,717	9,678	90,289	143,376
1923-24	...	2,694	42,171	9,690	88,821	143,376
1924-25	...	2,695	24,542	9,690	106,451	143,378
1925-26	...	2,697	45,522	9,690	85,475	143,384
Bilaspur (c)						
1921-22	...	...	...	...	...	...
1922-23	31,133	30,859	141,708	517	85,253	289,470
1923-24	31,133	31,621	140,538	613	85,696	289,601
1924-25	31,133	30,855	114,077	31,162	82,392	289,619
1925-26	31,133	32,076	111,598	33,156	81,662	289,625
Total Punjab Agency States (a)						
1921-22	(b)	(b)	(b)	(b)	(b)	(b)
1922-23	*461,410*	*1,568,588*	*1,650,795*	*780,589*	*6,094,244*	*10,555,626*
1923-24	*466,794*	*1,505,371*	*1,859,342*	*886,222*	*5,849,494*	*10,567,223*
1924-25	*461,298*	*1,498,415*	*1,835,975*	*837,092*	*5,918,979*	*10,551,759*
1925-26	*454,833*	*1,509,821*	*1,854,846*	*1,406,993*	*5,386,680*	*10,613,173*

(*a*) See explanation given in the footnote (*e*) on page 12.
(*b*) Included in total Punjab States.
(*c*) See footnote (*d*) on page 12.

Table II-*continued*

No. 6—CLASSIFICATION OF THE AREA (in acres) OF EACH STATE—*continued*

State	Forests	Not available for cultivation	Culturable waste other than fallow	Current fallows	Net area sown	Total
1	2	3	4	5	6	7
Kalsia						
1921-22	12,797	21,791	17,101	4,103	66,859	122,651
1922-23	12,797	21,697	16,705	3,596	67,765	122,560
1923-24	12,797	21,662	16,322	3,827	67,965	122,573
1924-25	12,797	21,567	16,326	5,834	65,783	122,307
1925-26	12,796	21,408	16,761	7,627	63,717	122,309
Pataudi						
1921-22	...	2,441	3,954	1,539	25,771	33,705
1922-23	...	2,439	3,655	769	26,842	33,705
1923-24	...	2,421	3,250	1,265	26,769	33,705
1924-25	...	2,427	3,193	751	27,334	33,705
1925-26	...	2,430	3,206	1,115	26,954	33,705
Dujana						
1921-22	...	1,941	6,973	2,561	45,264	56,739
1922-23	...	1,986	4,709	1,448	48,596	56,739
1923-24	...	2,297	4,675	3,160	46,854	56,986
1924-25	...	2,297	4,675	..	50,014	56,986
1925-26	...	2,327	4,619	31,506	18,534	56,986
Simla Hill States(a)						
1921-22	129,115	25,837	263,652	17,587	179,490	615,681
1922-23	129,140	26,194	265,059	17,669	179,960	618,022
1923-24	129,163	26,232	265,554	17,734	179,961	618,644
1924-25	155,464	47,141	324,816	32,380	235,955	795,756
1925-26	155,637	46,634	309,376	33,563	232,353	777,563
Total Punjab States						
1921-22	*570,997*	*1,578,592*	*2,112,281*	*1,148,976*	*5,688,878*	*11,099,724*
1922-23(b)	*141,937*	*52,316*	*290,128*	*23,482*	*323,163*	*831,026*
1923-24	*141,960*	*52,612*	*289,801*	*25,986*	*321,549*	*831,908*
1924-25	*168,261*	*73,432*	*349,010*	*38,965*	*379,086*	*1,008,754*
1925-26	*168,433*	*72,799*	*333,962*	*73,811*	*341,558*	*990,563*
Jath						
1921-22	37,824	31,143	2,066	18,703	481,157	570,893
1922-23	37,760	33,996	1,930	17,203	536,563	627,452
1923-24	37,129	34,424	2,583	141,057	412,259	627,452
1924-25	37,213	34,215	2,773	141,902	411,349	627,452
1925-26	36,926	30,568	2,740	145,096	412,122	627,452
Phaltan						
1921-22	13,245	26,081	68	43,671	170,973	254,038
1922-23	13,246	26,163	68	42,213	172,348	254,038
1923-24	13,227	26,182	68	46,649	167,912	254,038
1924-25	13,226	26,183	68	45,539	169,022	254,038
1925-26	12,673	26,440	68	44,811	170,046	254,038
Aundh						
1921-22	3,248	29,377	2,160	72,237	204,880	311,902
1922-23	3,248	29,377	2,291	76,361	200,625	311,902
1923-24	3,248	29,377	2,230	94,706	182,341	311,902
1924-25	3,248	29,377	1,986	86,972	190,319	311,902
1925-26	3,247	29,377	1,986	84,161	193,131	311,902
Sachin						
1921-22	...	1,843	4,833	722	21,243	28,641
1922-23	...	1,843	4,832	722	21,244	28,641
1923-24	...	1,886	4,811	662	21,280	28,639
1924-25	...	1,889	4,813	591	21,346	28,639
1925-26	...	1,889	4,814	592	21,346	28,641

(*a*) See explanations given in the footnote (*a*) on page 13.
(*b*) See footnote (*b*) on page 13.

Table II—*concluded*

No. 6—CLASSIFICATION OF THE AREA (in acres) OF EACH STATE—*concluded*

State	Forests	Not available for cultivation	Culturable waste other than fallow	Current fallows	Net area sown	Total
1	2	3	4	5	6	7
Bhavnagar						
1921-22	6,968	59,671	405,051	17,579	859,539	1,348,808
1922-23	6,968	9,546	405,049	15,734	699,620	1,136,917
1923-24	6,968	59,671	405,049	15,914	767,481	1,255,083
1924-25	6,968	59,671	405,049	15,938	879,144	1,366,770
1925-26	6,968	59,671	405,049	21,480	801,944	1,295,112
Dharampur						
1921-22	90,857	12,766	139,181	(*a*)	136,244	379,048
1922-23	91,357	13,083	138,726	(*a*)	139,447	382,613
1923-24	91,357	13,025	142,264	(*a*)	135,919	382,565
1924-25	91,357	12,938	140,533	(*a*)	137,807	382,635
1925-26	91,357	12,968	138,403	(*a*)	139,921	382,649
Total Bombay States						
1921-22	*152,142*	*160,881*	*553,359*	*152,912*	*1,874,036*	*2,893,330*
1922-23	*152,579*	*114,008*	*552,896*	*152,233*	*1,769,847*	*2,741,563*
1923-24	*151,929*	*164,565*	*557,005*	*298,988*	*1,687,192*	*2,859,679*
1924-25	*152,012*	*164,273*	*555,222*	*290,942*	*1,808,987*	*2,971,436*
1925-26	*151,171*	*160,913*	*553,060*	*296,140*	*1,738,510*	*2,893,794*
Benares						
1921-22	...	74,087	17,076	43,026	243,421	377,610
1922-23	...	74,337	16,943	43,692	242,752	377,714
1923-24	...	74,363	16,863	42,275	244,320	377,821
1924-25	...	74,442	16,889	42,532	244,028	377,891
1925-26	...	74,230	16,933	42,973	243,825	377,961
Rampur						
1921-22	1,442	126,314	7,728	78,901	358,043	572,428
1922-23	1,442	127,195	7,698	79,629	356,463	572,427
1923-24	1,442	127,283	7,592	73,995	362,116	572,428
1924-25	1,442	123,206	7,580	72,165	368,035	572,428
1925-26	1,442	122,566	7,600	77,364	363,456	572,428
Tehri Garhwal						
1921-22	1,245,969	763,846	652,441	9,009	208,735	2,880,000
1922-23	1,245,969	763,846	651,330	10,049	208,806	2,880,000
1923-24	1,245,969	763,846	651,330	10,049	208,806	2,880,000
1924-25	1,365,238	426,425	338,230	175,735	282,776	2,588,404
1925-26	1,365,237	425,981	338,230	175,293	283,218	2,587,959
Total United Provinces States						
1921-22	*1,247,411*	*964,247*	*677,245*	*130,936*	*810,199*	*3,830,038*
1922-23	*1,247,411*	*965,378*	*675,971*	*133,360*	*808,021*	*3,830,141*
1923-24	*1,247,411*	*965,492*	*675,785*	*126,319*	*815,242*	*3,830,249*
1924-25	*1,366,680*	*624,073*	*362,699*	*290,432*	*894,839*	*3,538,723*
1925-26	*1,366,679*	*622,777*	*362,763*	*295,630*	*890,499*	*3,538,348*
Total						
1921-22	17,602,596	23,156,366	17,800,072	12,525,332	62,611,286	134,495,730(*b*)
1922-23	17,592,826	23,269,030	15,001,765	13,635,008	64,166,428	134,548,697(*c*)
1923-24	17,094,165	23,927,364	15,027,399	13,675,125	63,927,819	134,917,451(*d*)
1924-25	17,050,872	23,110,874	15,996,014	12,550,391	64,321,240	133,037,732(*e*)
1925-26	17,322,493	23,264,782	16,305,396	13,474,711	63,987,785	134,363,464(*f*)

(*a*) Included under "Culturable waste other than fallow."
(*b*) See explanations given in footnote (*a*) on page 15.
(*c*) See explanations given in footnotes (*b*) and (*d*) on page 15.
(*d*) See explanations given in footnotes (*c*) and (*d*) on page 15.
(*e*) See explanations given in footnotes (*d*) and (*e*) on page 15.
(*f*) See explanations given in footnotes (*d*) and (*f*) on page 15.

Table III

No. 7—AREA (in acres) IRRIGATED AND CROPS IRRIGATED IN EACH STATE

State	Area irrigated from						Area	
	Government canals	Private canals	Tanks	Wells	Other sources	Total	Rice	Wheat
1	2	3	4	5	6	7	8	9
Hyderabad								
1921-22	45,573	22,220	344,592	268,081	108,469	788,935	382,495	25,836
1922-23	62,386	7,740	490,140	328,561	109,667	998,494	517,518	81,713
1923-24	72,816	9,345	559,720	355,796	131,006	1,128,683	665,961	545,257
1924-25	76,798	63,018	580,680	396,797	143,228	1,260,521	685,239	501,373
1925-26	48,082	107,835	581,204	306,251	56,550	1,099,922	692,872	91,010
Mysore								
1921-22	117,250	1,789	519,654	69,949	187,558	896,200	674,561	1,430
1922-23	125,057	1,728	523,558	80,432	435,760	1,166,535	686,756	2,244
1923-24	124,609	11,920	465,544	87,001	510,064	1,199,138	634,108	1,036
1924-25	128,646	12,289	480,545	141,858	448,776	1,212,114	677,896	1,475
1925-26	130,052	6,145	517,300	89,650	333,251	1,076,398	692,088	2,405
Baroda								
1921-22	2,379	...	3,409	139,346	3,051	148,185	6,140	92,382
1922-23	1,624	...	2,468	139,753	3,074	146,919	5,967	85,300
1923-24	1,025	...	321	155,112	783	157,241	2,110	88,040
1924-25	915	...	59	115,334	64	116,372	2,054	52,281
1925-26	1,199	...	410	131,340	91	133,040	2,540	55,888
Gwalior								
1921-22	...	29,758	13,206	137,737	1,946	182,647	6,204	75,865
1922-23	...	37,577	17,429	146,654	2,012	203,672	9,252	84,797
1923-24	...	31,791	21,284	149,027	2,031	204,133	12,365	85,185
1924-25	...	24,341	22,771	136,119	2,299	185,530	14,649	72,052
1925-26	...	35,668	22,316	146,520	2,522	207,026	14,599	89,106
Kashmir								
1921-22	134,347	477,507	4,559	7,027	67,649	690,889	345,924	80,520
1922-23	48,152	572,250	4,576	7,208	9,888	642,074	374,826	82,427
1923-24	101,837	575,027	4,576	7,166	9,866	698,472	383,394	78,429
1924-25	102,056	564,113	4,567	7,192	17,351	695,279	389,115	72,447
1925-26	98,128	557,487	4,451	7,744	17,427	685,237	388,743	76,476
Pudukkottai								
1921-22	217	7	115,695	55	...	115,974	109,396	...
1922-23	314	34	137,854	55	...	138,257	123,798	...
1923-24	279	30	111,898	55	...	112,262	109,369	...
1924-25	264	31	114,357	...	...	114,652	111,482	...
1925-26	266	3	103,419	255	...	103,943	95,030	...
Banganapalle								
1921-22	...	...	176	681	486	1,343	226	30
1922-23	...	...	...	663	348	1,011	31	23
1923-24	...	...	197	652	297	1,146	63	5
1924-25	...	...	181	532	272	985	3	3
1925-26	...	26	141	423	225	815	119	5
Sandur								
1921-22	...	...	7	273	...	280	...	...
1922-23	...	...	8	293	...	301	1	1
1923-24	...	...	7	201	...	208	7	2
1924-25	...	...	...	150	...	150	...	...
1925-26	...	...	11	147	...	158	...	1
Cochin								
1921-22	109,515	32,137	32,048	11,012	106,455	291,167	139,718	...
1922-23	119,489	41,024	32,254	11,312	121,377	325,456	144,720	...
1923-24	120,794	41,587	32,272	11,483	119,849	325,985	143,318	...
1924-25	120,997	41,689	32,381	11,624	119,920	326,611	142,162	...
1925-26	86,999	43,685	32,369	11,624	158,123	332,800	143,568	...

Columns 2 to 7 state the area actually irrigated during the year, areas sown more than once being counted once only.

OF CROPS IRRIGATED

Barley	Jowar	Bajra	Maize	Other cereals and pulses	Sugar-cane	Other food crops	Cotton	Other non-food crops	Total	State
10	11	12	13	14	15	16	17	18	19	20
										Hyderabad
143	598,503	23,951	91,194	135,632	21,212	49,448	49,016	39,575	1,417,005	1921-22
1,999	184,828	125,172	47,316	271,480	27,436	62,336	50,648	12,459	1,377,905	1922-23
12,517	110,892	104,625	64,396	217,613	19,767	77,590	27,941	36,252	1,882,801	1923-24
14,216	468,283	265,894	49,326	899,595	19,524	114,899	69,886	146,987	3,235,222	1924-25
9,106	162,557	21,738	56,635	167,216	5,236	142,459	42,186	64,875	1,455,890	1925-26
										Mysore
...	20,209	328	259	79,778	31,910	56,183	481	48,667	913,806	1921-22
...	99,871	409	367	207,683	37,197	78,488	8,463	60,848	1,182,326	1922-23
...	103,187	4,335	6,502	294,817	34,701	62,289	13,252	42,676	1,196,906	1923- 24
...	28,296	2,408	1,396	154,470	26,725	100,663	1,267	74,660	1,069,256	1924-25
...	42,448	566	139	130,243	31,786	74,158	1,437	111,383	1,086,653	1925-26
										Baroda
				13,699	2,958	12,744	...	21,069	148,992	1921-22
				13,180	3,203	14,753	...	12,341	134,744	1922-23
...	...	...	...	37,137	2,732	17,176	...	6,367	153,562	1923-24
				26,460	1,493	9,560	...	36,339	128,187	1924-25
				11,778	4,081	17,314	...	42,525	134,126	1925-26
										Gwalior
26,947	181	10	6,489	20,804	9,777	9,163	2,563	37,977	195,980	1921-22
25,611	141	1	2,487	24,410	8,264	8,865	3,120	48,236	215,184	1922-23
26,461	151	2	2,093	20,241	9,203	9,402	4,362	45,913	215,378	1923-24
26,050	143	1	979	17,413	8,812	8,054	3,479	43,867	195,499	1924 25
29,392	222	11	7,733	21,179	7,740	7,269	5,347	39,138	221,736	1925-26
										Kashmir
24,222	1,665	2,531	87,289	87,004	3,653	78,365	8,365	31,272	750,810	1921-22
25,172	804	3,229	86,482	80,857	2,861	57,754	7,178	32,769	754,359	1922-23
19,616	1,025	2,277	77,723	74,922	3,607	61,748	6,970	30,865	740,576	1923-24
18,838	543	1,775	72,005	76,768	3,769	73,163	7,906	33,425	749,754	1924-25
15,034	582	1,470	74,966	77,716	4,386	94,116	8,236	29,433	771,158	1925-26
										Pudukkottai
				2,375	...	4,017	...	186	115,974	1921-22
				2,337	...	1,954	...	168	138,257	1922-23
...	...	...	...	1,101	...	1,699	...	93	112,262	1923-24
				903	...	2,157	...	110	114,652	1924-25
				6,385	108	2,027	...	393	103,943	1925-26
										Banganapalle
15	129	3	35	282	...	369	11	243	1,343	1921-22
14	77	...	32	263	...	315	1	255	1,011	1922-23
2	123	...	22	266	...	337	175	153	1,146	1923-24
...	36	...	...	14	...	444	97	388	985	1924-25
...	3	1	9	134	...	134	28	382	815	1925-26
										Sandur
			...	51	...	42	...	187	280	1921-22
			2	76	60	62	...	99	301	1922-23
...	...	...	1	23	26	17	...	132	208	1923-24
			...	...	3	10	...	137	150	1924-25
			...	...	...	38	...	119	158	1925-26
										Cochin
...	3,072	430	...	123,509	678	45,354	2,960	50,203	365,924	1921-22
...	3,060	440	...	124,699	681	45,182	2,925	49,051	370,758	1922-23
...	1,400	300	...	94,505	651	39,557	...	46,254	325,985	1923-24
...	1,300	400	...	97,330	261	40,798	...	44,360	326,611	1924-25
...	1,933	300	...	94,704	670	40,831	...	50,794	332,800	1925-26

Columns 8 to 19 state the gross area of irrigated crops, areas sown more than once being counted as separate areas for each crop. This accounts for the excess in some cases of the total area of crops irrigated (column 19) over the total area irrigated (column 7).

Table III—*continued*

No. 7—AREA (in acres) IRRIGATED AND CROPS IRRIGATED IN EACH STATE—*continued*

State	Area irrigated from						Area	
	Government canals	Private canals	Tanks	Wells	Other sources	Total	Rice	Wheat
1	2	3	4	5	6	7	8	9
Travancore								
1921-22	248,086	70,723	104,911	6,578	973,402	1,403,700	...	27
1922-23	247,025	64,777	62,588	131,213	797,865	1,303,468	...	27
1923-24	268,852	65,814	58,997	6,923	959,605	1,360,191	...	27
1924-25	202,455	50,745	65,759	8,601	888,392	1,215,952	...	43
1925-26	189,715	52,010	71,491	7,931	688,872	1,010,019	...	60
Total Madras States								
1921-22	*357,818*	*102,867*	*252,837*	*18,599*	*1,080,343*	*1,812,464*	*249,340*	*57*
1922-23	*366,828*	*105,835*	*232,704*	*143,536*	*919,590*	*1,768,493*	*278,550*	*51*
1923-24	*389,925*	*107,431*	*203,371*	*19,314*	*1,079,751*	*1,799,792*	*252,757*	*34*
1924-25	*323,716*	*92,465*	*212,678*	*20,907*	*1,008,584*	*1,658,350*	*253,647*	*46*
1925-26	*276,980*	*95,724*	*207,431*	*20,380*	*847,220*	*1,447,735*	*238,717*	*66*
Indore								
1921-22	...	...	3,304	39,516	2,280	45,100	355	20,347
1922-23	...	...	2,949	40,390	2,638	45,977	333	21,024
1923-24	...	...	3,525	41,072	2,115	46,712	224	21,427
1924-25	...	...	2,310	30,124	1,707	34,141	59	14,863
1925-26	...	...	1,146	32,238	937	34,321	150	14,694
Bhopal								
1921-22	...	...	1,965	16,770	2,698	21,433	742	11,063
1922-23	...	...	1,410	9,222	2,196	12,828	441	4,325
1923-24	...	...	1,694	13,903	2,644	18,241	348	8,090
1924-25	...	101	1,764	11,055	1,970	14,890	262	6,488
1925-26	...	119	1,157	10,889	2,191	14,356	530	5,910
Rajgarh								
1921-22	...	...	303	10,103	1,650	12,056	500	5,731
1922-23	...	...	303	10,102	1,653	12,058	489	5,655
1923-24	...	...	303	10,167	1,696	12,166	348	4,896
1924-25	...	...	263	9,165	1,546	10,974	348	4,293
1925-26	...	...	274	5,969	1,172	7,415	...	4,529
Narsingarh								
1921-22	...	...	78	7,051	636	7,765	...	4,805
1922-23	...	...	16	7,126	709	7,851	...	5,206
1923-24	...	...	59	7,109	683	7,851	...	4,705
1924-25	...	...	23	5,850	309	6,182	...	3,245
1925-26	...	...	6	4,845	273	5,124	...	2,765
Barwani								
1921-22	...	...	...	3,162	1,536	4,698	16	3,308
1922-23	...	...	...	2,940	1,073	4,013	20	2,725
1923-24	...	...	...	2,481	880	3,361	11	2,280
1924-25	...	...	...	1,925	972	2,897	4	1,970
1925-26	...	...	...	2,530	391	2,921	5	1,757
Nagod								
1921-22	...	...	...	276	...	276	...	16
1922-23	...	...	...	236	...	236	...	3
1923-24	...	...	...	287	...	287	...	1
1924-25	...	...	...	243	...	243	...	...
1925-26	...	...	...	270	...	270	...	3

AREA UNDER IRRIGATION
(ALL STATES)

OF CROPS IRRIGATED

Barley	Jowar	Bajra	Maize	Other cereals and pulses	Sugar-cane	Other food crops	Cotton	Other non-food crops	Total	State
10	11	12	13	14	15	16	17	18	19	20
										Travancore.
...	...	...	...	481,384	...	804,184	...	150,366	1,435,961	1921-22
				515,621	...	731,240	...	76,836	1,323,724	1922-23
				506,236	...	761,267	...	86,549	1,354,079	1923-24
				559,037	...	620,997	...	106,397	1,286,474	1924-25
				411,612	...	540,339	...	105,378	1,057,389	1925-26
										Total Madras States
15	*3,201*	*433*	*35*	*607,601*	*678*	*853,966*	*2,971*	*201,185*	*1,919,482*	*1921-22*
14	*3,137*	*440*	*34*	*642,996*	*741*	*778,753*	*2,926*	*126,409*	*1,834,051*	*1922-23*
2	*1,523*	*300*	*23*	*602,131*	*677*	*802,877*	*175*	*133,181*	*1,793,680*	*1923-24*
...	*1,336*	*400*	...	*657,284*	*264*	*664,406*	*97*	*151,392*	*1,728,872*	*1924-25*
...	*1,936*	*301*	*9*	*512,835*	*778*	*583,369*	*28*	*157,066*	*1,495,105*	*1925-26*
										Indore
2,407	48	3	1,827	2,572	1,967	8,796	450	9,391	48,163	1921-22
1,761	23	2	303	1,811	2,048	7,604	573	17,107	52,589	1922-23
3,667	15	5	415	2,494	2,205	8,346	1,022	9,611	49,431	1923-24
2,651	14	1	75	1,507	1,960	6,190	806	7,716	35,842	1924-25
3,261	4	...	2,516	1,699	1,995	5,602	968	6,496	37,385	1925-26
										Bhopal
72	...	...	901	6,841	2,944	108	27	783	23,481	1921-22
63	...	...	154	1,341	2,726	4,019	1	502	13,572	1922-23
52	...	...	103	2,387	3,074	4,256	3	654	18,967	1923-24
29	...	...	89	5,462	3,037	...	1	441	15,809	1924-25
31	...	...	87	1,886	2,897	3,256	2	471	15,070	1925-26
										Rajgarh
50	28	...	400	1,742	626	1,386	1,158	435	12,056	1921-22
59	28	...	410	1,809	599	1,291	1,042	676	12,058	1922-23
46	...	...	...	3,162	808	1,684	830	392	12,166	1923-24
66	...	...	...	2,264	737	1,462	1,411	393	10,974	1924-25
509	1	...	5	151	396	1,574	3	247	7,415	1925-26
										Narsingarh
215				691	707	1,342	...	5	7,765	1921-22
191				604	669	1,178	...	3	7,851	1922-23
253	...	...	...	611	748	1,528	...	6	7,851	1923-24
103				573	963	1,191	104	3	6,182	1924-25
176				494	914	772	...	3	5,124	1925-26
										Barwani
18	...	...	220	451	61	861	...	28	4,963	1921-22
4	...	...	671	279	45	1,068	...	71	4,883	1922-23
8	...	...	43	182	52	810	...	62	3,448	1923-24
2	...	...	19	343	29	505	...	106	2,978	1924-25
2	...	...	163	143	27	1,024	...	40	3,161	1925-26
										Nagod
39					24	197	...	...	276	1921-22
16					17	200	...	...	236	1922-23
19	...	...	...	...	18	249	...	...	287	1923-24
14					16	213	...	...	243	1924-25
21					19	227	...	...	270	1925-26

Table III—*continued*

No. 7—AREA (in acres) IRRIGATED AND CROPS IRRIGATED IN EACH STATE—*continued*

STATE	AREA IRRIGATED FROM						AREA	
	Government canals	Private canals	Tanks	Wells	Other sources	Total	Rice	Wheat
1	2	3	4	5	6	7	8	9
Total Central India States								
1921-22	...	...	*5,650*	*76,878*	*8,800*	*91,328*	*1,613*	*45,270*
1922-23	...	...	*4,678*	*70,016*	*8,269*	*82,963*	*1,283*	*38,938*
1923-24	...	...	*5,581*	*75,019*	*8,018*	*88,618*	*931*	*41,399*
1924-25	...	*101*	*4,360*	*58,362*	*6,504*	*69,327*	*673*	*30,859*
1925-26	...	*119*	*2,583*	*56,741*	*4,964*	*64,407*	*685*	*29,658*
Bikaner								
1921-22	3,696	...	...	462	5,542	9,700	...	755
1922-23	9,464	...	...	464	5,534	15,462	..	1,846
1923-24	14,908	...	...	365	10,140	25,413	...	4,116
1924-25	15,458	...	...	299	5,525	21,282	...	6,909
1925-26	7,844	...	...	234	6,669	14,747	...	3,654
Marwar								
1921-22	13,033	...	2,199	62,631	6,306	84,169	...	46,453
1922-23	13,033	...	2,199	62,631	6,306	84,169	...	62,070
1923-24	11,567	..	1,542	53,588	4,205	70,902	...	38,059
1924-25	11,106	...	1,532	64,012	4,193	80,843	...	48,445
1925-26	2,450	...	546	33,330	...	36,326	...	28,503
Jaipur								
1921-22	18,482	4,056	6,608	165,026	14,556	208,728	...	37,495
1922-23	17,859	4,370	6,425	176,324	21,173	226,151	...	42,700
1923-24	22,677	6,444	5,557	170,822	18,041	223,541	...	41,039
1924-25	21,521	5,444	5,881	215,314	14,954	263,114	...	43,582
1925-26	25,305	4,365	5,767	182,829	12,356	230,622	437	41,366
Kishangarh								
1921-22	...	...	13,719	16,332	5,021	35,072	...	2,442
1922-23	...	...	10,725	19,072	10,949	40,746	...	1,852
1923-24	...	...	13,795	14,208	6,259	34,262	4	2,369
1924-25	...	...	14,304	15,067	22,225	51,596	1	1,872
1925-26	...	...	11,781	10,839	15,727	38,347	...	950
Alwar								
1921-22	...	...	31,146	108,543	1,637	141,326	...	30,641
1922-23	...	...	31,830	112,505	2,512	146,847	...	34,904
1923-24	...	...	(a) 31,544	121,339	2,854	155,737	...	32,637
1924-25	...	...	66,376	98,249	1,014	165,639	...	35,139
1925-26	...	..	35,342	118,375	2,855	156,572	...	32,675
Bharatpur								
1921-22	544	...	...	92,809	71,812	165,165	17	49,817
1922-23	669	...	...	98,043	73,245	171,957	50	49,548
1923-24	719	...	...	97,085	72,128	169,932	38	51,496
1924-25	1,273	...	...	65,544	293,678	360,495	317	81,636
1925-26	755	...	...	97,764	53,779	152,298	13	43,935
Jhalawar								
1921-22	...	...	415	8,140	...	8,555	85	1,001
1922-23	...	...	366	8,557	...	8,923	100	1,938
1923-24	...	...	399	8,653	...	9,052	120	2,495
1924-25	...	...	402	8,755	...	9,157	92	2,394
1925-26	...	...	411	8,947	20	9,378	124	1,765

(a) Includes areas irrigated from canals and bunds.

OF CROPS IRRIGATED

Barley	Jowar	Bajra	Maize	Other cereals and pulses	Sugar-cane	Other food crops	Cotton	Other non-food crops	Total	STATE
10	11	12	13	14	15	16	17	18	19	20
										Total Central India States
2,801	*76*	*3*	*3,348*	*12,297*	*6,329*	*12,690*	*1,635*	*10,642*	*96,704*	*1921-22*
2,094	*51*	*2*	*1,538*	*5,844*	*6,104*	*15,360*	*1,616*	*18,359*	*91,189*	*1922-23*
4,045	*15*	*5*	*561*	*8,836*	*6,905*	*16,873*	*1,855*	*10,725*	*92,150*	*1923-24*
2,865	*14*	*1*	*183*	*10,149*	*6,742*	*9,561*	*2,322*	*8,659*	*72,028*	*1924-25*
4,000	*5*	...	*2,771*	*4,373*	*6,248*	*12,455*	*973*	*7,257*	*68,425*	*1925-26*
										Bikaner
824	970	2,923	4	1,044	...	1,425	...	1,755	9,700	1921-22
1,714	915	2,914	7	3,815	...	1,149	...	3,102	15,462	1922-23
2,689	1,493	3,066	26	2,480	5	4,753	12	5,766	24,406	1923-24
2,650	1,147	278	5	2,089	...	4,760	...	3,444	21,282	1924-25
1,579	862	457	29	2,443	...	2,052	...	3,671	14,747	1925-26
										Marwar
...	...	...	...	33,321	...	1,554	...	2,841	84,169	1921-22
				17,854	...	1,554	...	2,691	84,169	1922-23
				24,388	...	2,668	...	5,787	70,902	1923-24
				23,952	...	2,651	...	5,795	80,843	1924-25
				6,908	...	521	...	394	36,326	1925-26
										Jaipur
...	...	...	...	124,995	...	35,077	...	11,161	208,728	1921-22
...	...	...	...	129,703	...	32,874	...	20,874	226,151	1922-23
...	...	...	...	132,473	...	35,122	...	14,907	223,541	1923-24
...	...	...	...	144,876	...	56,690	...	17,966	263,114	1924-25
67,361	6,921	12,302	12,057	30,661	1,463	13,494	37,374	7,186	230,622	1925-26
										Kishangark
7,879	4,894	13	14,977	...	...	...	4,867	...	35,072	1921-22
8,677	6,956	649	12,900	1,533	...	1,925	6,180	69	40,746	1922-23
7,750	5,897	3,661	4,124	1,334	...	1,521	6,856	746	34,262	1923-24
9,891	8,222	7,204	4,175	8,243	...	2,201	6,503	3,284	51,596	1924-25
6,387	7,154	2,685	7,142	1,624	...	891	8,096	3,418	38,347	1925-26
										Alwar
...	...	...	...	101,578	...	9,525	...	4,359	146,103	1921-22
				94,338	...	7,051	...	2,580	136,873	1922-23
				105,126	...	8,986	...	1,883	148,632	1923-24
				151,433	...	8,917	...	908	196,397	1924-25
				139,531	...	6,576	...	761	179,543	1925-26
										Bharatpur
49,085	4,398	6,440	502	37,991	908	11,031	6,453	10,897	177,539	1921-22
54,306	5,458	7,272	622	37,125	489	14,209	7,202	12,477	188,758	1922-23
45,058	5,624	3,535	394	35,622	385	22,683	6,771	13,061	184,667	1923-24
48,042	48,127	37,697	262	132,940	477	37,082	15,774	68,535	470,889	1924-25
49,227	1,050	1,488	87	28,519	982	15,685	8,026	9,261	158,273	1925-26
										Jhalawar
659	290	41	6,641	551	46	528	328	2,610	12,780	1921-22
606	266	32	6,609	541	24	644	520	4,138	15,418	1922-23
898	230	14	6,267	361	41	876	833	3,865	16,000	1923-24
716	209	68	5,259	511	68	955	1,393	3,385	15,050	1924-25
897	509	11	6,244	796	75	919	970	1,832	14,142	1925-26

Table III—*continued*

No. 7—AREA (in acres) IRRIGATED AND CROPS IRRIGATED IN EACH STATE—*continued*

State	Area irrigated from						Area	
	Government canals	Private canals	Tanks	Wells	Other sources	Total	Rice	Wheat
1	2	3	4	5	6	7	8	9
Tonk								
1921-22	...	...	791	33,200	690	34,681	25	7,605
1922-23	...	...	900	31,146	667	32,713	33	8,004
1923-24	...	...	1,627	29,509	547	31,683	51	7,126
1924-25	...	...	1,698	29,735	593	32,026	33	8,602
1925-26	...	...	593	28,946	410	29,949	70	7,932
Kotah								
1921-22	754	(a)	(b)	51,136	(b)	51,890	...	13,714
1922-23	4,922			51,885		56,807	...	14,117
1923-24	9,557			52,051		61,608	...	16,628
1924-25	5,319			51,073		56,392	...	14,689
1925-26	7,873			49,563		57,436	...	14,733
Bundi								
1921-22	...	...	1,043	29,802	2,715	33,560	718	9,080
1922-23	...	...	1,008	30,451	3,018	34,477	521	9,283
1923-24	...	...	2,306	26,613	3,381	32,300	449	5,131
1924-25	...	...	913	31,659	3,681	36,253	466	8,298
1925-26	...	...	776	40,021	900	41,697	246	6,183
Dholpur								
1921-22	...	1,852	611	40,815	173	43,451	81	14,014
1922-23	...	2,391	194	37,686	137	40,408	350	17,213
1923-24	...	3,068	215	44,938	132	48,353	445	17,753
1924-25	...	2,629	212	48,711	222	51,774	359	18,693
1925-26	...	2,629	200	47,746	405	50,980	696	19,589
Total Rajputana States								
1921-22	*36,509*	*5,908*	*56,532*	*608,896*	*108,452*	*816,297*	*926*	*213,017*
1922-23	*45,947*	*6,761*	*53,647*	*628,764*	*123,541*	*858,660*	*1,054*	*241,475*
1923-24	*59,428*	*9,512*	*56,985*	*619,171*	*117,687*	*862,783*	*1,107*	*218,849*
1924-25	*54,677*	*8,073*	*91,318*	*628,418*	*346,085*	*1,128,571*	*1,268*	*270,259*
1925-26	*44,227*	*6,994*	*55,416*	*618,594*	*93,121*	*818,352*	*1,586*	*201,285*
Patiala								
1921-22	776,876	...	15	238,049	3,751	1,018,691	10,083	208,387
1922-23	721,301	...	22	215,137	10,884	947,344	9,653	244,646
1923-24	548,286	...	...	196,483	9,102	753,871	8,442	253,115
1924-25	653,638	...	16	201,222	5,527	860,403	6,956	219,164
1925-26	670,992	...	17	230,518	8,430	909,957	6,468	240,913
Jind								
1921-22	53,795	49,384	...	11,306	520	115,005	...	36,927
1922-23	61,389	48,900	...	9,680	1,101	121,070	...	35,994
1923-24	56,526	41,547	...	11,630	...	109,703	...	35,843
1924-25	51,844	48,609	...	10,026	...	110,479	...	35,352
1925-26	52,001	44,478	...	13,497	...	109,976	...	37,463
Nabha								
1921-22	53,305	37,538	...	53,451	...	144,294	...	39,060
1922-23	53,847	35,890	...	59,363	...	149,100	...	50,001
1923-24	44,337	50,719	...	59,473	...	154,529	...	47,729
1924-25	45,717	54,166	...	70,144	72	170,099	...	47,717
1925-26	53,127	57,693	...	74,203	...	185,023	...	52,575

(a) Included in column 2.

(b) Included in column 5.

OF CROPS IRRIGATED

Barley	Jowar	Bajra	Maize	Other cereals and pulses	Sugar-cane	Other food crops	Cotton	Other non-food crops	Total	State
10	11	12	13	14	15	16	17	18	19	20
										Tonk
12,762	236	15	3,998	423	386	3,241	4,302	4,745	37,738	1921-22
11,338	56	...	1,403	320	539	5,376	3,883	3,952	34,904	1922-23
10,900	183	8	1,509	567	430	6,866	4,802	3,476	36,918	1923-24
12,545	134	1	1,214	1,469	375	4,172	2,663	4,085	35,293	1924-25
12,678	51	...	4,375	684	494	4,655	6,835	3,506	41,280	1925-26
										Kotah
...	...	..	..	44,102	...	4,781	...	16,192	78,789	1921-22
				42,553	...	5,535	...	19,591	81,796	1922-23
				26,306	..	9,228	...	17,185	69,347	1923-24
				30,235	...	7,592	...	18,812	71,328	1924-25
				35,370	...	5,810	...	18,162	74,075	1925-26
										Bundi
13,347	379	28	6,760	304	685	571	4,319	945	37,136	1921-22
13,704	1,007	12	7,700	371	754	1,712	2,764	365	38,193	1922-23
13,600	765	...	3,557	1,784	1,245	820	6,279	290	33,920	1923-24
12,901	581	...	3,577	433	983	5,249	6,969	1,152	40,609	1924-25
15,368	4,214	100	8,189	657	1,585	196	6,616	46	43,400	1925-26
										Dholpur
10,060	121	1,301	47	7,582	812	2,861	2,207	8,442	47,528	1921-22
7,023	5	...	82	4,496	711	1,613	1,850	10,357	43,700	1922-23
8,020	3	...	56	4,959	570	(a)15,867	891	917	49,481	1923-24
6,460	10	1	...	5,938	407	22,855	1,047	731	56,501	1924-25
8,253	293	488	12	8,324	517	14,314	2,101	831	55,418	1925-26
94,616	*11,288*	*10,761*	*32,929*	*351,891*	*2,837*	*70,594*	*22,476*	*63,947*	*875,282*	*Total Rajputana States* 1921-22
97,368	*14,663*	*10,879*	*29,323*	*332,654*	*2,517*	*73,642*	*22,399*	*80,196*	*906,170*	*1922-23*
88,915	*14,195*	*10,284*	*15,933*	*335,400*	*2,676*	*109,390*	*26,444*	*67,883*	*891,076*	*1923-24*
93,205	*58,430*	*45,249*	*14,492*	*502,119*	*2,310*	*153,124*	*34,349*	*128,097*	*1,302,902*	*1924-25*
161,750	*21,054*	*17,531*	*38,135*	*255,517*	*5,116*	*65,113*	*70,018*	*49,068*	*886,173*	*1925-26*
										Patiala
106,786	12,281	38,708	67,625	245,271	14,995	20,837	38,597	290,852	1,054,422	1921-22
59,086	10,929	30,245	71,585	206,279	23,187	20,008	59,002	226,517	961,137	1922-23
60,229	5,844	10,836	52,154	145,331	21,356	20,932	98,492	129,503	806,234	1923-24
52,133	8,846	15,724	47,968	165,813	13,711	16,940	142,377	203,089	892,721	1924-25
61,484	5,238	8,691	41,620	161,397	14,734	19,158	200,979	182,225	942,907	1925-26
										Jind
...	...	...	...	38,038	...	10,623	...	29,417	115,005	1921-22
				38,439	...	14,239	...	32,398	121,070	1922-23
				28,882	...	14,753	...	30,225	109,703	1923-24
				24,411	...	9,110	...	41,606	110,479	1924-25
				24,920	...	8,971	...	38,622	109,376	1925-26
										Nabha
...	...	...	...	1,240	...	87,699	...	54,040	182,039	1921-22
				915	...	71,275	...	53,919	176,110	1922-23
				780	...	65,878	...	46,853	161,240	1923-24
				688	...	57,551	...	64,143	170,099	1924-25
				801	...	57,400	...	74,247	185,023	1925-26

(a) Increase due to extensive cultivation of 'zeera' (condiments and spices) on account of good rains.

Table III—*continued*

No. 7—AREA (in acres) IRRIGATED AND CROPS IRRIGATED IN EACH STATE—*continued*

State	Area irrigated from						Area	
	Government canals	Private canals	Tanks	Wells	Other sources	Total	Rice	Wheat
1	2	3	4	5	6	7	8	9
Bahawalpur								
1921-22	925,653	3,069	...	29,633	9,606	968,061	77,678	339,134
1922-23	957,988	3,034	...	36,460	19,003	1,016,485	123,360	341,886
1923-24	785,515	5,074	...	44,680	16,847	852,116	100,161	310,765
1924-25	874,429	3,567	...	28,725	16,144	922,865	86,016	291,905
1925-26	736,632	3,622	...	69,402	14,214	823,870	106,740	249,795
Sirmur								
1921-22	...	25,324	...	4	...	25,328	...	...
1922-23	...	25,297	...	3	...	25,300		
1923-24	...	25,443	...	3	...	25,446		
1924-25	...	25,533	...	2	...	25,535		
1925-26	...	25,271	...	2	...	25,273		
Kapurthala								
1921-22	...	...	...	75,857	1,031	76,888	...	54,570
1922-23	...	...	...	46,963	342	47,305	...	50,541
1923-24	...	...	139	47,288	341	47,768	...	50,577
1924-25	5	5	139	47,443	577	48,169	...	61,331
1925-26	...	...	...	83,543	143	83,686	...	52,567
Malerkotla								
1921-22	1,909	..	...	26,328	...	28,237	...	11,551
1922-23	1,042	...	...	29,207	...	30,249	...	11,108
1923-24	1,022	...	...	31,198	...	32,220	...	13,497
1924-25	2,445	...	...	19,987	...	22,432	...	10,617
1925-26	2,366	...	...	19,402	...	21,768	...	12,449
Faridkot								
1921-22	154,091	...	...	1,084	...	155,175	...	39,135
1922-23	130,809	...	...	1,584	...	132,393	...	33,797
1923-24	117,006	...	...	1,217	...	118,223	...	41,383
1924-25	123,611	...	...	1,422	...	125,033	...	39,895
1925-26	132,164	...	...	1,718	...	133,882	...	40,968
Loharu								
1921-22	...	...	...	84	...	84	...	...
1922-23	...	...	...	183	...	183	...	11
1923-24	...	...	...	234	...	234	...	11
1924-25	...	...	...	60	...	60	...	5
1925-26	...	...	...	184	...	184	...	17
Bilaspur (*b*)								
1921-22	...	...	...	...	...	...	...	...
1922-23	...	4,469	...	...	...	4,469	...	3,517
1923 24	...	4,471	...	...	...	4,471	...	3,532
1924-25	...	4,495	...	...	...	4,495	...	3,458
1925-26	...	4,494	...	...	...	4,494	3,567	3,265
*Total Punjab Agency States**								
1921-22	(*a*)	(*a*)	(*a*)	(*a*)	(*a*)	(*a*)	(*a*)	(*a*)
1922-23	*1,926,376*	*117,590*	*22*	*398,580*	*31,330*	*2,473,898*	*133,013*	*771,501*
1923-24	*1,552,692*	*127,254*	*139*	*392,206*	*26,290*	*2,098,581*	*108,603*	*756,452*
1924-25	*1,751,689*	*136,375*	*155*	*379,031*	*22,320*	*2,289,570*	*92,972*	*709,444*
1925-26	*1,647,282*	*135,558*	*17*	*492,469*	*22,787*	*2,298,113*	*116,775*	*690,012*

* See footnote (*e*) on page 12.

(*a*) Included in "Total Punjab States."

(*b*) See footnote (*d*) on page 12.

OF CROPS IRRIGATED

Barley	Jowar	Bajra	Maize	Other cereals and pulses	Sugar-cane	Other food crops	Cotton	Other non-food crops	Total	State
10	11	12	13	14	15	16	17	18	19	20
										Bahawalpur
16,422	83,310	67,207	5,991	246,190	728	30,706	5,059	95,636	968,061	1921-22
41,592	85,720	63,513	7,186	146,999	1,194	85,746	7,976	111,313	1,016,485	1922-23
31,952	90,455	68,251	6,799	207,793	1,377	21,823	12,615	125	852,116	1923-24
16,041	64,818	52,701	3,847	304,822	1,108	72,808	28,662	137	922,865	1924-25
15,244	74,525	61,233	6,229	87,023	1,032	47,135	34,515	140,399	823,870	1925-26
										Sirmur
...	...	...	...	...	...	...	..	...	(a) 25,328	1921-22
									25,300	1922-23
									25,446	1923-24
									25,535	1924-25
									25,273	1925-26
										Kapurthala
...	...	...	...	18,181	...	10,629	...	55,176	138,556	1921-22
				15,406	...	11,908	...	51,035	128,890	1922-23
				14,243	...	15,657	...	48,384	128,861	1923-24
				24,346	...	9,710	...	24,319	119,706	1924-25
				20,132	...	31,977	...	51,256	155,932	1925-26
										Malerkotla
...	...	...	...	9,167	...	2,232	...	9,104	32,054	1921-22
				8,082	...	2,302	...	8,757	30,249	1922-23
				7,614	...	2,184	...	8,925	32,220	1923-24
				8,916	...	2,260	...	9,056	30,849	1924-25
				7,952	...	1,826	...	11,769	33,996	1925-26
										Faridkot
...	...	...	...	32,951	...	32,183	...	50,906	155,175	1921-22
				30,683	...	25,731	...	42,182	132,393	1922-23
				23,455	...	23,678	...	28,311	116,827	1923-24
				20,548	...	20,882	...	43,708	125,033	1924-25
				22,950	...	18,791	...	51,173	133,882	1925-26
										Loharu
...	...	...	...	...	...	84	...	...	84	1921-22
				...	...	100	...	72	183	1922-23
				7	...	138	...	78	234	1923-24
				...	...	23	...	32	60	1924-25
				...	...	110	...	57	184	1925-26
										Bilaspur
...	...	...	...	...	...	...	...	...	...	1921-22
...	...	...	...	29	...	4,444	...	133	8,123	1922-23
...	...	...	...	36	...	4,556	...	7	8,131	1923-24
4	...	...	587	54	...	3,733	6	139	7,981	1924-25
5	...	...	485	70	13	288	11	186	7,890	1925-26
										Total Punjab Agency States
(b)	(b)	(b)	(b)	(b)	(b)	(b)	(b)	(b)	(b)	*1921-22*
100,678	*96,649*	*93,758*	*78,771*	*446,832*	*24,381*	*235,753*	*66,978*	*526,326*	(c)2,599,940	*1922-23*
92,181	*96,299*	*79,087*	*58,953*	*428,141*	*22,733*	*169,599*	*111,107*	*292,411*	(d)2,241,012	*1923-24*
68,178	*73,664*	*68,425*	*52,402*	*549,598*	*14,819*	*193,017*	*171,045*	*386,229*	(e)2,405,328	*1924-25*
76,733	*79 763*	*69,924*	*48,334*	*325,245*	*15,779*	*185,656*	*235,505*	*549,934*	(f)2,418,933	*1925-26*

(a) Details not available.
(b) Included in "Total Punjab States."
(c) Includes 25,300 acres for the Sirmur State, for which details are not available.
(d) „ 25,446 „ „ „ „ „ „ „ „
(e) „ 25,535 „ „ „ „ „ „ „ „
(f) „ 25,273 „ „ „ „ „ „ „ „

Table III—*continued*

No. 7—AREA (in acres) IRRIGATED AND CROPS IRRIGATED IN EACH STATE—*continued*

State	Area irrigated from						Area	
	Government canals	Private canals	Tanks	Wells	Other sources	Total	Rice	Wheat
1	2	3	4	5	6	7	8	9
Kalsia								
1921-22	7,586	2,791	...	387	4	10,768	1,277	3,097
1922-23	6,893	2,057	...	458	...	9,408	1,120	2,850
1923-24	5,210	741	...	360	1	6,312	1,008	1,549
1924-25	5,254	633	...	482	3	6,372	864	1,695
1925-26	6,973	4,021	...	370	123	11,487	1,030	4,164
Pataudi								
1921-22	...	...	...	6,090	...	6,090	...	1,271
1922-23	...	...	1	4,477	...	4,478	...	1,494
1923-24	...	...	3	5,725	5	5,733	...	1,506
1924-25	...	.	2	3,951	3	3,956	..	1,212
1925-26	...	...	3	3,896	2	3,901	...	1,096
Dujana								
1921-22	...	...	...	2,437	...	2,437	...	753
1922-23	...	...	...	2,600	...	2,600	...	633
1923-24	...	...	...	3,446	...	3,446	..	433
1924-25	...	...	..	1,619	...	1,619	...	581
1925-26	...	...	..	2,625	...	2,625	..	750
Simla Hill States (*a*)								
1921-22	...	15,321	...	...	11,264	26,585	...	14,859
1922-23	...	15,502	...	...	11,762	27,264	...	14,263
1923-24	...	15,386	...	...	11,788	27,174	...	9,357
1924-25	...	20,173	...	69	61,517	81,759	...	17,418
1925-26	...	16,698	...	69	59,751	76,518	...	24,374
Total Punjab States								
1921-22	*1,973,215*	*133,427*	*15*	*444,810*	*26,176*	*2,577,643*	*89,038*	*748,744*
1922-23 (*b*)	*6,893*	*17,559*	*1*	*7,535*	*11,762*	*43,750*	*1,120*	*19,237*
1923-24	*5,210*	*16,127*	*3*	*9,531*	*11,794*	*42,665*	*1,008*	*12,845*
1924-25	*5,254*	*20,806*	*2*	*6,121*	*61,523*	*93,706*	*864*	*20,906*
1925-26	*6,973*	*20,719*	*3*	*6,960*	*59,876*	*94,531*	*1,030*	*30,384*
Jath								
1921-22	...	...	...	2,800	100	2,900	...	1,371
1922-23	...	...	...	3,200	150	3,350	...	971
1923-24	...	...	...	4,903	...	4,903	...	903
1924-25	...	...	...	2,879	...	2,879	...	1,253
1925-26	...	...	...	2,978	...	2,978	...	1,443
Phaltan								
1921-22	...	22	...	10,857	5	10,884	26	1,306
1922-23	...	829	...	10,830	5	11,664	20	1,097
1923-24	...	19	...	11,405	6	11,430	15	1,103
1924-25	2,128	...	...	11,181	4	13,313	12	959
1925-26	14,733	...	...	8,947	1	23,681	12	962
Aundh								
1921-22	1,984	...	46	9,699	44	11,773	144	1,675
1922-23	1,362	...	...	9,443	178	10,983	142	1,237
1923-24	2,293	25	...	13,673	31	16,022	175	1,164
1924-25	2,003	26	...	12,034	...	14,063	90	1,467
1925-26	2,499	22	...	11,648	...	14,169	115	1,307
Sachin								
1921-22	...	...	...	776	...	776	...	...
1922-23	...	...	.	525	...	525	...	...
1923-24	...	...	...	569	...	569	...	...
1924-25	...	...	...	416	...	416	...	...
1925-26	...	...	...	206	...	206	...	...
Bhavnagar								
1921-22	292	...	...	82,793	...	83,085	...	60,024
1922-23	130	...	...	62,352	...	62,482	...	40,965
1923-24	...	...	...	40,033	...	40,033	...	38,911
1924-25	...	...	...	33,386	...	33,386	...	32,803
1925-26	...	...	...	31,877	...	31,877	...	31,098

(*a*) See explanation given in footnote (*a*) on page 13.
(*b*) See explanation given in footnote (*b*) on page 13.

OF CROPS IRRIGATED

Barley	Jowar	Bajra	Maize	Other cereals and pulses	Sugar-cane	Other food crops	Cotton	Other non-food crops	Total	STATE
10	11	12	13	14	15	16	17	18	19	20
										Kalsia
287	15	13	764	1,346	385	1,319	80	2,185	10,768	1921-22
268	74	27	910	817	520	1,080	143	1,599	9,408	1922-23
208	32	12	839	490	180	953	182	859	6,312	1923-24
182	48	10	828	354	156	849	462	924	6,372	1924-25
426	31	25	726	951	124	1,732	1,020	1,255	11,487	1925-26
										Pataudi
...	...	...	...	4,196	...	199	...	587	6,253	1921-22
				3,475	...	210	...	516	5,692	1922-23
				3,399	...	198	...	686	5,789	1923-24
				1,842	...	329	...	636	4,019	1924-25
				2,014	...	298	...	556	3,964	1925-26
										Dujana
1,357	78	65	...	43	...	141	...	...	2,437	1921-22
1,810	11	4	...	2	...	69	...	71	2,600	1922-23
2,857	80	...	...	...	...	...	...	76	3,446	1923-24
920	...	...	...	75	...	...	...	43	1,619	1924-25
1,645	...	...	...	83	...	5	...	142	2,625	1925-26
										Simla Hill States
...	...	...	...	14,577	...	26,398	...	851	56,685	1921-22
				17,075	...	20,773	...	681	52,792	1922-23
				7,361	...	20,210	...	358	37,286	1923-24
				27,635	...	37,679	...	3,482	86,214	1924-25
				18,802	...	34,845	...	2,690	80,711	1925-26
										Total Punjab States
124,852	*95,684*	*105,993*	*74,380*	*611,200*	*16,108*	*223,050*	*43,736*	*588,754*	*(a) 2,746,867*	*1921-22*
2,078	*85*	*31*	*910*	*21,369*	*520*	*22,132*	*143*	*2,867*	*70,492*	*1922-23*
3,065	*112*	*12*	*839*	*11,250*	*180*	*21,361*	*182*	*1,979*	*52,833*	*1923-24*
1,102	*48*	*10*	*828*	*29,906*	*156*	*38,857*	*462*	*5,085*	*98,224*	*1924-25*
2,071	*31*	*25*	*726*	*21,853*	*124*	*36,880*	*1,020*	*4,643*	*98,787*	*1925-26*
										Jath
...	...	...	...	...	...	2,500	...	...	3,871	1921-22
						2,600	...	...	3,571	1922-23
						3,028	...	...	3,931	1923-24
						1,626	...	...	2,879	1924-25
						1,535	...	...	2,978	1925-26
										Phaltan
36	...	...	99	12,871	25	576	...	598	15,537	1921-22
66	...	...	58	14,414	13	591	...	624	16,883	1922-23
17	...	...	64	13,094	40	664	...	623	15,620	1923-24
24	...	...	67	14,318	17	671	...	918	16,986	1924-25
23	...	...	52	23,966	16	786	19	884	26,720	1925-26
										Aundh
43	3,763	1,229	1,076	4,387	437	2,146	8	1,398	16,306	1921-22
26	4,560	1,084	862	4,010	482	1,867	43	1,107	15,420	1922-23
44	6,689	1,458	856	2,023	693	1,760	32	1,311	16,205	1923-24
...	7,728	747	629	2,770	361	1,609	102	1,416	16,919	1924-25
9	8,095	560	676	3,392	276	1,695	307	1,137	17,569	1925-26
										Sachin
...	...	...	...	...	...	751	...	...	776	1921-22
						502	...	...	525	1922-23
						559	...	...	569	1923-24
						402	...	...	416	1924-25
						187	...	...	206	1925-26
										Bhavnagar.
..	..	...	...	...	...	17,713	...	5,056	82,783	1921-22
						16,441	...	4,946	62,352	1922-23
						...	...	...	40,033	1923-24
						...	...	...	33,386	1924-25
						...	...	...	31,877	1925-26

(a) Includes 25,328 acres for the Sirmur State, for which details are not available.

Table III—*concluded*

No. 7—AREA (in acres) IRRIGATED AND CROPS IRRIGATED IN EACH STATE—*concluded*

State	Area irrigated from						Area	
	Government canals	Private canals	Tanks	Wells	Other sources	Total	Rice	Wheat
1	2	3	4	5	6	7	8	9
Dharampur								
1921-22	...	...	...	182	...	182	...	...
1922-23	...	...	...	142	...	142		
1923-24	...	...	...	129	...	129		
1924-25	...	...	...	112	...	112		
1925-26	...	...	...	102	...	102		
Total Bombay States								
1921-22	*2,276*	*22*	*46*	*107,107*	*149*	*109,600*	*170*	*64,376*
1922-23	*1,492*	*829*	...	*86,492*	*333*	*89,146*	*162*	*44,270*
1923-24	*2,293*	*44*	...	*70,712*	*37*	*73,086*	*190*	*42,081*
1924-25	*4,131*	*26*	...	*60,008*	*4*	*64,169*	*102*	*36,482*
1925-26	*17,232*	*22*	...	*55,758*	*1*	*73,013*	*127*	*34,810*
Benares								
1921-22	45	20,416	4,300	72,343	15,128	112,232	33,860	15,413
1922-23	42	20,329	7,236	70,524	14,808	112,939	32,029	15,791
1923-24	52	21,589	5,958	69,521	14,316	111,436	33,549	14,053
1924-25	39	20,966	3,798	63,310	14,949	103,062	34,474	11,452
1925-26	44	21,189	5,672	67,238	14,535	108,678	34,994	11,792
Rampur								
1921-22	17,672	...	3,663	6,147	6,362	33,844	9,114	19,493
1922-23	20,719	...	416	1,470	294	22,899	10,077	7,600
1923-24	18,816	...	200	1,168	284	20,468	6,062	8,702
1924-25	19,447	...	191	1,104	255	20,997	5,995	8,811
1925-26	33,496	...	150	1,260	471	35,377	17,553	3,665
Tehri-Garhwal								
1921-22	...	26,017	...	...	...	26,017	...	...
1922-23	...	29,408	...	...	...	29,408		
1923-24	...	29,408	...	...	...	29,408		
1924-25	...	18,706	...	...	...	18,706		
1925-26	...	19,482	...	...	...	19,482		
Total United Provinces States								
1921-22	*17,717*	*46,433*	*7,963*	*78,490*	*21,490*	*172,093*	*42,974*	*34,906*
1922-23	*20,761*	*49,737*	*7,652*	*71,994*	*15,102*	*165,246*	*42,106*	*23,391*
1923-24	*18,868*	*50,997*	*6,158*	*70,689*	*14,600*	*161,312*	*39,611*	*22,755*
1924-25	*19,486*	*39,672*	*3,989*	*64,414*	*15,204*	*142,765*	*40,469*	*20,263*
1925-26	*33,540*	*40,671*	*5,822*	*68,498*	*15,006*	*163,537*	*52,547*	*15,457*
Total								
1921-22	2,687,084	819,731	1,208,463	1,956,920	1,614,083	8,286,281	1,799,385	1,382,403
1922-23	2,605,516	917,606	1,336,875	2,109,525	1,670,328	8,639,850	2,046,607	1,475,344
1923-24	2,328,703	939,448	1,323,682	2,010,744	1,911,927	8,514,504	2,102,145	1,892,362
1924-25	2,467,368	961,279	1,401,124	2,014,561	2,071,942	8,916,274	2,158,948	1,787,887
1925-26	2,303,695	1,006,942	1,396,953	2,000,905	1,452,816	8,161,311	2,202,309	1,316,557

AREA UNDER IRRIGATION
(ALL STATES)

OF CROPS IRRIGATED

Barley	Jowar	Bajra	Maize	Other cereals and pulses	Sugar-cane	Other food crops	Cotton	Other non-food crops	Total	State
10	11	12	13	14	15	16	17	18	19	20
										Dharampur
...	...	...	...	...	182 142 129 112 102	...	...	...	182 142 129 112 102	1921-22 1922-23 1923-24 1924-25 1925-26
										Total Bombay States
79	*3,763*	*1,229*	*1,175*	*17,258*	*669*	*23,686*	*8*	*7,052*	*119,465*	*1921-22*
92	*4,560*	*1,084*	*920*	*18,424*	*660*	*22,001*	*43*	*6,677*	*98,893*	*1922-23*
61	*6,689*	*1,458*	*920*	*15,117*	*1,994*	*6,011*	*52*	*1,934*	*76,487*	*1923-24*
24	*7,728*	*747*	*696*	*17,088*	*1,087*	*4,308*	*102*	*2,334*	*70,698*	*1924-25*
32	*8,095*	*560*	*728*	*27,358*	*1,192*	*4,203*	*326*	*2,021*	*79,452*	*1925-26*
										Benares
27,958	...	2	1	26,610	7,320	1,432	...	1,486	114,082	1921-22
24,698	8	...	4	31,355	8,644	1,447	...	1,650	115,626	1922-23
24,423	1	...	1	28,267	10,088	1,344	...	1,444	113,170	1923-24
24,223	...	...	4	22,555	9,479	1,337	...	1,216	104,710	1924-25
27,900	...	...	6	24,696	9,600	1,583	...	424	110,995	1925-26
										Rampur
1,661	4	2	51	325	5,609	798	1	1,809	38,867	1921-22
123	3	1	49	412	3,042	105	...	2,585	23,997	1922-23
87	3	2	57	402	3,015	106	27	2,005	20,468	1923-24
86	3	3	65	401	3,162	105	26	2,340	20,997	1924-25
430	366	16	2	924	9,634	1,309	...	1,478	35,377	1925-26
										Tehri-Garhwal
...	...	...	...	...	...	...	...	...	(*a*) 26,017 29,408 29,408 18,706 19,482	1921-22 1922-23 1923-24 1924-25 1925-26
										Total United Provinces States
29,619	*4*	*4*	*52*	*26,935*	*12,929*	*2,230*	*1*	*3,295*	*178,966*	*1921-22*
24,821	*11*	*1*	*53*	*31,767*	*11,686*	*1,552*	...	*4,235*	*169,031*	*1922-23*
24,510	*4*	*2*	*58*	*28,669*	*13,103*	*1,450*	*27*	*3,449*	*163,046*	*1923-24*
24,309	*3*	*3*	*69*	*22,956*	*12,641*	*1,442*	*26*	*3,556*	*144,443*	*1924-25*
28,330	*366*	*16*	*8*	*25,620*	*19,234*	*2,892*	...	*1,902*	*165,854*	*1925-26*
										Total
303,294	734,574	145,243	297,150	1,964,099	100,060	1,392,119	131,252	1,053,435	(*b*) 9,363,359	1921-22
279,927	404,800	235,006	248,201	2,097,496	125,570	1,371,389	163,514	931,722	9,434,284	1922-23
271,373	334,092	202,387	228,001	2,074,274	118,281	1,355,756	192,347	673,635	9,499,507	1923-24
248,787	638,488	384,913	192,376	2,963,806	98,342	1,371,054	290,941	1,020,630	11,200,413	1924-25
326,448	317,059	112,142	230,184	1,580,933	101,700	1,225,884	365,076	1,059,245	8,882,292	1925-26

(*a*) Details not available.

(*b*) Includes 25,328 acres in 1921-22, 25,300 acres in 1922-23, 25,446 acres in 1923-24, 25,535 acres in 1924-25 and 25,273 acres in 1925-26 for the Sirmur State, 26,017 acres in 1921-22, 29,408 acres in 1922-23 and 1923-24, 18,706 acres in 1924-25, and 19,482 acres in 1925-26 for the Tehri-Garhwal State, for which details are not available.

Table IV

No. 8—AREA (in acres) UNDER CROPS, AND SPECIFICATION OF CROPS, IN EACH STATE

State	Food-grains											Linseed
	Rice	Wheat	Barley	Cholum or jowar (millet)	Cumbu or bajra (millet)	Ragi or marua	Maize	Gram (pulse)	Other food-grains, including pulses	Total	
1	2	3	4	5	6	7	8	9	10	11	12
Hyderabad											
1921-22	716,818	643,535	8,816	9,878,231	3,112,963	92,357	982,320	808,839	2,092,849	18,336,728	222,677
1922-23	708,948	619,584	21,016	9,774,538	2,561,176	101,553	850,375	758,997	1,871,870	17,268,057	213,790
1923-24	826,332	686,879	18,432	9,717,917	2,385,930	258,513	736,966	842,058	1,829,504	17,300,531	252,216
1924-25	839,126	748,677	19,549	9,777,151	2,402,063	245,794	700,541	835,155	1,867,506	17,435,562	265,145
1925-26	1,144,800	858,331	66,797	9,057,425	2,852,340	382,845	594,420	820,781	2,334,761	18,112,500	248,803
Mysore											
1921-22	714,720	4,850	...	678,121	83,171	2,203,124	2,151	766,467	764,284	5,216,888	1,513
1922-23	707,509	5,765	...	689,702	91,624	2,228,042	6,652	766,555	789,699	5,285,548	1,484
1923-24	648,872	2,344	164	601,845	124,880	2,162,685	270	678,029	730,447	4,949,536	1,380
1924-25	696,391	3,428	...	627,234	131,070	2,277,891	21,823	685,736	792,222	5,235,795	360
1925-26	709,369	3,363	...	624,501	171,297	2,253,859	413	782,128	835,199	5,380,129	1,277
Baroda											
1921-22	211,417	115,732	...	669,416	571,890	...	...	22,213	465,670	2,056,338	14
1922-23	189,674	104,114	...	565,105	556,797	...	...	34,246	504,182	1,954,118	153
1923-24	165,981	99,158	...	562,443	560,250	...	...	15,926	447,822	1,851,580	101
1924-25	194,544	66,648	...	607,309	602,156	...	...	24,290	487,361	1,982,308	71
1925-26	206,410	63,112	...	532,070	597,239	...	...	7,317	409,497	1,815,645	522
Gwalior											
1921-22	31,067	855,140	59,631	1,376,984	276,293	...	156,523	558,940	425,230	3,739,808	63,375
1922-23	33,522	994,430	59,690	1,175,431	230,938	...	146,770	651,990	387,012	3,679,783	80,264
1923-24	36,178	1,169,653	100,653	1,076,473	213,255	...	136,116	640,986	361,895	3,735,209	112,462
1924-25	39,869	1,092,976	102,272	942,765	170,216	...	124,998	670,996	333,820	3,486,912	124,499
1925-26	40,337	1,061,763	69,657	914,706	154,060	...	130,526	732,549	323,087	3,426,685	106,101
Kashmir											
1921-22	369,715	449,423	111,276	7,499	126,244	1,993	506,896	13,526	303,219	1,889,791	13,195
1922-23	403,932	480,343	112,781	5,712	113,436	11,664	531,874	17,123	254,066	1,930,931	12,516
1923-24	415,049	472,640	86,627	5,389	108,586	11,279	540,083	21,174	255,068	1,915,895	24,364
1924-25	419,569	441,036	82,498	4,584	104,299	9,235	517,374	10,384	255,840	1,844,819	32,443
1925-26	430,539	465,581	79,766	4,398	93,924	2,845	530,135	10,669	276,498	1,894,355	36,685
Pudukkottai											
1921-22	120,528	...	...	17,109	15,398	32,826	4,458	27,747	61,085	279,151	...
1922-23	156,290	...	...	21,988	12,996	38,129	...	38,030	60,054	327,487	...
1923-24	125,187	...	...	13,895	11,690	34,709	...	24,748	57,312	267,541	...
1924-25	119,064	...	..	21,740	11,431	36,124	...	29,079	56,678	274,116	...
1925-26	101,664	...	...	22,762	10,101	34,863	71	32,817	47,595	249,873	...
Banganapalle											
1921-22	282	232	462	55,433	110	135	47	3,755	15,290	75,746	228
1922-23	40	316	1,324	51,730	49	149	96	3,940	9,752	67,396	278
1923-24	71	55	34	48,540	67	91	22	2,503	12,506	63,889	6
1924-25	15	52	2	44,570	...	60	13	1,200	13,452	59,364	36
1925-26	194	55	...	40,624	38	36	12	2,459	16,810	60,228	...
Sandur											
1921-22	15	...	...	5,811	862	311	2	321	2,979	10,301	...
1922-23	1	1	...	4,455	828	144	2	239	2,426	8,096	...
1923-24	7	2	...	4,506	899	117	1	256	2,171	7,959	...
1924-25	...	...	...	4,868	545	133	...	350	2,008	7,904	...
1925-26	1	6	...	4,427	1,154	148	...	290	2,137	8,163	...
Cochin											
1921-22	284,792	...	...	2,402	576	6,219	...	8,079	38,605	340,673	...
1922-23	287,617	...	...	2,394	576	6,203	...	7,981	38,781	343,552	...
1923-24	281,038	...	...	3,350	385	3,463	...	9,529	46,554	344,319	...
1924-25	280,680	...	...	3,347	400	3,570	...	9,908	47,180	345,085	...
1925-26	291,580	...	...	3,425	300	3,622	...	10,436	46,337	355,700	...

Note—In this table are entered the areas actually sown, whether the crop comes to maturity or not, except in cases when fields, owing to the failure of the first sowings, have been devoted to other crops : in such cases the area first sown is omitted. In cases where two or more crops are grown together, an estimate is made of the area covered by each, and the areas so estimated are separately returned. The estimate is made by the village accountant, or is subsequently determined on formulæ prescribed by higher authorities.

OILSEEDS							Condiments and spices	SUGAR		FIBRES				STATE
Sesamum (Til or jinjili)	Rape and mustard	Ground-nut	Coco-nut	Castor	Others	Total		Sugar-cane	Others	Cotton	Sann	Others	Total	
13	14	15	16	17	18	19	20	21	22	23	24	25	26	27
														Hyderabad
553,596	4,455	156,010	...	1,014,934	296,458	2,248,130	321,223	31,623	300	2,914,318	30,834	32,819	2,977,971	1921-22
607,119	5,567	148,067	...	913,099	234,059	2,121,701	277,080	33,370	...	3,825,454	33,541	60,822	3,919,817	1922-23
636,472	14,267	193,871	...	898,208	265,277	2,260,311	310,428	31,805	...	3,890,392	30,429	74,275	3,995,096	1923-24
638,549	6,183	226,967	...	881,872	263,589	2,282,305	311,633	32,198	403	3,898,561	27,650	76,411	4,002,622	1924-25
603,285	65,357	198,026	...	943,220	316,291	2,374,982	124,171	54,624	35	3,864,725	49,867	50,625	3,965,217	1925-26
														Mysore
80,620	4,798	86,120	124,346	108,506	36,882	442,785	135,717	32,345	...	56,670	...	6,676	63,346	1921-22
76,914	4,555	90,114	122,970	111,726	50,332	458,095	139,909	37,922	914	83,120	...	6,123	89,243	1922-23
74,860	6,818	102,345	122,414	116,982	50,814	475,613	140,521	34,868	66	88,290	...	5,077	93,367	1923-24
76,718	7,482	127,583	127,170	130,062	55,854	525,229	120,381	32,029	12,503	119,287	...	7,056	126,343	1924-25
68,118	5,554	213,095	128,355	109,095	68,873	594,367	137,960	32,999	582	83,113	...	12,038	95,151	1925-26
														Baroda
81,657	57,074	...	...	129,726	7,593	276,064	7,863	2,994	...	673,960	...	8,748	682,708	1921-22
89,411	59,524	...	..	130,019	2,889	281,996	7,559	3,160	4	813,210	...	10,074	823,284	1922-23
84,293	34,208	...	...	107,822	1,990	228,414	12,525	2,796	...	820,535	...	9,343	829,878	1923-24
105,569	38,536	...	...	103,322	3,161	250,659	10,062	1,555	...	808,094	...	6,532	814,626	1924-25
71,090	7,413	...	...	79,098	4,496	162,619	11,671	1,468	43	927,944	...	6,690	934,634	1925-26
														Gwalior
201,141	24,707	4,065	...	...	14,103	307,391	9,308	10,330	...	292,116	24,655	1,758	318,529	1921-22
187,172	25,463	4,766	...	...	14,509	312,174	11,051	8,846	...	416,996	28,245	2,337	447,578	1922-23
158,137	35,678	4,836	...	...	20,617	331,730	8,632	9,837	...	463,238	29,081	1,873	494,192	1923-24
183,308	29,916	4,266	...	...	22,491	364,480	10,081	9,165	...	543,697	25,088	950	569,735	1924-25
193,423	22,061	4,808	...	...	22,777	349,170	8,730	8,183	...	501,411	25,907	831	528,149	1925-26
														Kashmir
26,253	46,204	...	...	...	...	29,917	115,569	2,568	6,166	112	19,613	5,137	1,504	26,254	1921 22
33,234	27,975	5	...	...	...	23,324	97,054	3,383	6,560	89	19,362	4,758	834	24,954	1922-23
21,080	25,448	1	...	...	...	31,013	101,906	3,734	7,330	108	36,742	4,612	1,377	42,731	1923-24
16,043	44,898	...	...	...	...	41,017	134,401	3,855	7,830	96	48,989	2,726	2,500	54,215	1924-25
17,903	57,665	...	...	...	...	32,354	144,607	3,786	9,241	76	43,002	5,103	877	48,982	1925-26
														Pudukkot-tai
1,642	...	46,816	225	491	1,258	50,432	...	37	...	309	...	200	509	1921-22
821	..	47,834	159	591	...	49,405	...	90	...	498	...	...	498	1922-23
792	...	44,528	352	419	...	46,091	...	46	...	1,128	...	..	1,128	1923-24
819	...	45,867	231	374	...	47,291	...	855	...	619	...	...	619	1924-25
743	...	44,996	82	663	...	46,484	...	108	...	2,128	...	...	2,128	1925-26
														Banganapalle
20	...	2,638	...	2,095	470	5,451	174	...	...	20,234	...	...	20,234	1921-22
...	...	4,453	...	1,199	2,033	7,963	421	...	...	25,181	...	...	25,181	1922-23
...	...	7,627	...	1,234	32	8,899	47	...	...	29,722	...	...	29,722	1923-24
...	...	5,849	10	809	27	6,731	139	...	...	37,760	...	...	37,760	1924-25
9	...	10,950	...	1,197	138	12,294	1	...	...	33,272	...	...	33,272	1925-26
														Sandur
...	7	...	...	...	513	520	4	37	...	...	...	21	21	1921-22
...	...	...	...	...	383	383	5	60	...	10	...	14	24	1922-23
...	..	...	...	...	393	393	3	26	...	207	...	13	220	1923-24
1	49	2	...	...	294	346	3	3	...	461	...	14	475	1924-25
...	412	2	...	...	5	419	9	1	...	100	...	18	118	1925-26
														Cochin
8,968	...	3,037	17,100	...	8,428	37,533	197	679	12	2,620	127	563	3,310	1921-22
8,830	...	3,037	17,650	...	8,514	38,031	195	679	12	2,620	127	563	3,310	1922-23
9,726	...	6,741	28,423	970	862	46,722	...	671	...	2,354	...	500	2,854	1923-24
9,659	...	7,117	28,627	950	985	47,338	...	278	...	2,360	...	400	2,760	1924-25
9,904	15	7,196	29,750	805	873	48,543	...	687	...	2,304	...	525	2,829	1925-26

See explanations given in the footnote (page 36).

Table IV—*continued*

No. 8—AREA (in acres) UNDER CROPS, AND SPECIFICATION OF CROPS, IN EACH STATE—*continued.*

State	Food-grains										
	Rice	Wheat	Barley	Cholum or jowar (millet)	Cumbu or bajra (millet)	Ragi or marua	Maize	Gram (pulse)	Other food-grains, including pulses	Total	Linseed
1	2	3	4	5	6	7	8	9	10	11	12
Travancore (a)											
1921-22	657,041	...	...	...	...	...	...	...	...	657,041	...
1922-23	682,911									682,911	
1923-24	689,429									689,429	
1924-25	720,918									720,918	
1925-26	677,686									677,686	
Total Madras States											
1921-22	*1,062,658*	*232*	*462*	*80,755*	*16,946*	*39,491*	*4,507*	*39,902*	*117,959*	*1,362,912*	*228*
1922-23	*1,126,859*	*317*	*1,324*	*80,567*	*14,449*	*44,625*	*98*	*50,190*	*111,013*	*1,429,442*	*278*
1923-24	*1,095,732*	*57*	*34*	*70,291*	*13,041*	*38,380*	*23*	*37,036*	*118,543*	*1,373,137*	*6*
1924-25	*1,120,677*	*52*	*2*	*74,525*	*12,376*	*39,887*	*15*	*40,537*	*119,318*	*1,407,387*	*36*
1925-26	*1,071,125*	*61*	...	*71,238*	*11,593*	*38,669*	*83*	*46,002*	*112,879*	*1,351,650*	...
Indore											
1921-22	17,036	269,669	2,528	826,834	113,876	...	96,353	60,025	104,750	1,491,071	23,428
1922-23	15,302	327,881	2,411	667,398	101,648	...	88,199	87,954	107,783	1,398,576	30,552
1923-24	13,482	411,157	4,114	532,732	92,511	6,577	74,278	119,573	92,595	1,347,019	46,996
1924-25	7,583	252,567	3,338	445,510	50,292	...	50,863	91,973	61,246	963,372	40,544
1925-26	13,884	370,227	3,523	525,520	82,147	...	73,938	112,241	99,513	1,280,993	43,186
Bhopal											
1921-22	26,679	525,783	193	239,344	1,061	62	24,692	156,352	152,972	1,124,138	24,838
1922-23	22,477	608,925	206	157,581	1,013	23	22,107	148,695	127,974	1,089,001	32,457
1923-24	21,325	652,193	181	76,219	1,147	198	17,330	175,756	97,361	1,041,710	45,467
1924-25	19,016	599,885	159	83,396	578	678	17,161	132,270	108,372	961,515	51,165
1925-26	19,913	611,363	133	77,835	575	742	17,962	167,069	104,708	1,000,300	60,671
Rajgarh											
1921-22	1,817	39,821	488	106,837	...	...	16,128	23,831	8,107	197,029	412
1922-23	1,951	34,648	499	116,637	...	...	16,405	24,479	8,242	202,861	380
1923-24	1,721	58,852	9,758	76,399	12	...	15,412	21,636	6,514	190,284	191
1924-25	1,761	32,132	293	77,654	10	...	27,752	15,658	715	155,975	271
1925-26	1,604	34,566	570	89,638	...	...	15,950	7,547	11,566	161,441	477
Narsingarh (b)											
1921-22	2,559	17,717	246	106,011	...	...	11,086	5,277	1,517	144,413	345
1922-23	2,458	26,680	249	85,316	...	...	10,333	9,226	1,556	135,818	449
1923-24	2,442	37,413	294	68,362	...	...	9,375	14,149	1,845	133,880	676
1924-25	2,363	28,928	136	70,122	...	...	7,346	10,841	1,513	121,249	562
1925-26	2,439	25,050	195	75,046	...	...	8,448	15,806	775	127,759	414
Barwani											
1921-22	4,334	11,108	18	61,521	60,705	369	19,710	10,287	18,617	186,669	2,206
1922-23	4,482	10,955	6	61,614	55,698	4,408	17,763	11,461	15,648	182,035	1,912
1923-24	3,547	8,916	8	59,388	52,209	3,133	17,763	9,666	15,142	169,772	2,396
1924-25	2,974	12,849	2	64,002	54,482	..	16,542	11,125	7,473	169,449	1,756
1925-26	4,099	10,506	9	54,951	47,612	2,904	16,913	7,289	24,873	169,156	1,892
Nagod											
1921-22	15,186	28,183	4,640	3,268	210	39	439	9,761	33,594	95,320	6,632
1922-23	16,704	28,163	5,579	2,181	160	39	775	8,902	34,070	96,573	10,730
1923-24	17,365	31,475	5,567	2,110	159	48	845	8,188	33,881	99,638	14,651
1924-25	19,806	33,862	5,299	760	148	11	626	9,489	27,400	97,401	10,565
1925-26	23,171	33,991	5,377	2,331	182	17	350	10,268	31,491	107,178	6,294
Total Central India States											
1921-22	*64,611*	*892,281*	*8,113*	*1,343,815*	*175,852*	*470*	*168,408*	*265,533*	*319,557*	*3,238,640*	*57,861*
1922-23	*63,374*	*1,037,252*	*8,950*	*1,090,727*	*158,519*	*4,470*	*155,582*	*290,717*	*295,273*	*3,104,864*	*76,480*
1923-24	*59,882*	*1,199,986*	*19,922*	*815,210*	*146,038*	*9,956*	*135,003*	*348,968*	*247,538*	*2,982,303*	*110,377*
1924-25	*53,503*	*960,223*	*9,227*	*741,444*	*105,510*	*689*	*120,290*	*271,356*	*206,719*	*2,468,961*	*104,863*
1925-26	*65,110*	*1,085,703*	*9,807*	*825,321*	*130,516*	*3,663*	*133,561*	*320,220*	*272,926*	*2,846,827*	*112,934*
Bikaner											
1921-22	...	6,490	56,013	51,799	568,189	...	11	64,642	183,565	930,709	...
1922-23	...	26,992	147,381	33,251	437,937	...	9	149,585	290,597	1,085,752	...
1923-24	...	7,813	23,988	4,831	524,305	...	1	62,650	318,703	942,291	...
1924-25	...	26,633	94,787	47,659	532,365	...	5	151,259	268,952	1,121,660	...
1925-26	...	35,775	74,851	37,804	627,786	...	34	96,922	285,134	1,158,306	...

See explanations given in the footnote (page 36).

(*a*) In Travancore no detailed accounts are kept regarding the area under each crop.

(*b*) The areas under mixed crops are shown under the principal crop, as it is not possible to differentiate the areas of the respective crops.

Oilseeds							Condiments and spices	Sugar		Fibres				State
Sesamum (Til or jinjili)	Rape and mustard	Ground-nut	Coco-nut	Castor	Others	Total		Sugar-cane	Others	Cotton	Sann	Others	Total	
13	14	15	16	17	18	19	20	21	22	23	24	25	26	27
														Travancore
			454,811	...	...	454,811	...	18,597						1921-22
			465,594	...	...	465,594	...	6,161						1922-23
...	...	...	500,686	...	...	500,686	...	6,210	...	...	...	...	...	1923-24
			496,592	...	...	496,592	...	7,118						1924-25
			505,933	...	...	505,933	...	7,687						1925-26
														Total Madras States
10,630	*7*	*52,491*	*472,136*	*2,586*	*10,669*	*548,747*	*375*	*19,350*	*12*	*23,163*	*127*	*784*	*24,074*	*1921-22*
9,651	...	*55,324*	*483,403*	*1,790*	*10,930*	*561,376*	*621*	*6,990*	*12*	*28,309*	*127*	*577*	*29,013*	*1922-23*
10,518	...	*58,896*	*529,461*	*2,623*	*1,287*	*602,791*	*50*	*6,953*	...	*33,411*	...	*513*	*33,924*	*1923-24*
10,479	*49*	*58,835*	*525,460*	*2,133*	*1,306*	*598,298*	*142*	*8,254*	...	*41,200*	...	*414*	*41,614*	*1924-25*
10,656	*427*	*63,144*	*535,765*	*2,665*	*1,016*	*613,673*	*10*	*8,483*	...	*37,804*	...	*543*	*38,347*	*1925-26*
														Indore
102,496	685	4,014	...	41	2,677	133,341	7,920	1,954	18	338,811	7,864	58	346,733	1921-22
69,515	253	5,157	...	12	3,234	108,723	12,648	2,039	...	515,761	8,380	24	524,165	1922-23
49,954	186	5,532	...	16	2,818	105,502	9,278	2,193	11	575,177	9,093	42	584 312	1923-24
20,280	194	3,760	...	67	1,900	66,745	8,309	1,968	...	474,147	5,519	26	479,692	1924-25
38,707	117	6,427	...	...	2,609	91,046	8,314	1,996	2	682,564	6,536	106	689,206	1925-26
														Bhopal
74,854	...	...	...	...	...	99,692	...	3,224	...	53,474	5,375	...	58,849	1921-22
68,241	...	...	...	...	...	100,698	...	2,933	...	58,664	6,470	...	65,134	1922-23
83,746	...	...	...	...	...	129,213	...	3,261	...	62,706	6,678	...	69,384	1923-24
122,688	89	...	...	...	...	173,942	...	3,163	...	110,955	4,841	...	115,796	1924-25
50,369	91	...	...	...	...	111,131	4,062	2,993	...	123,243	4,339	...	127,582	1925-26
														Rajgarh
4,720	282	83	...	...	313	5,810	473	725	...	23,065	865	...	23,930	1921-22
4,874	270	109	...	...	476	6,109	506	684	...	23,368	2,889	547	26,804	1922-23
5,755	192	321	...	...	372	6,831	410	808	...	38,125	280	264	38,669	1923-24
5,850	147	182	...	...	517	6,967	443	767	...	41,130	190	45	41,365	1924-25
5,193	927	570	...	...	161	7,337	333	395	94	55,203	84	369	55,656	1925-26
														Narsingarh
2,411	...	239	...	...	....	2,995	706	707	...	33,762	1,431	...	35,193	1921-22
2,181	...	312	...	...	...	2,942	694	669	...	46,888	1,193	...	48,081	1922-23
1,845	...	234	...	...	...	2,755	625	748	...	48,829	1,131	...	49,960	1923-24
1,271	105	141	...	...	...	2,079	461	963	...	62,916	781	...	63,697	1924-25
1,861	2	196	...	...	...	2,473	445	914	...	57,468	956	...	58,424	1925-26
														Barwani
13,753	...	276	...	...	...	16,235	61	...	...	32,093	...	275	32,368	1921-22
13,440	...	736	...	...	...	16,088	344	45	...	45,450	...	375	45,825	1922-23
10,155	...	434	...	...	...	12,985	313	53	5	53,639	...	346	53,985	1923-24
5,277	...	668	...	...	...	7,701	677	29	...	63,019	...	161	63,180	1924-25
6,513	...	846	...	...	...	9,251	334	27	...	63,862	...	176	64,038	1925-26
														Nagod
4,133	533	...	...	5	...	11,303	40	24	...	635	60	...	695	1921-22
3,608	460	...	...	4	...	14,802	36	17	..	526	64	...	590	1922-23
3,665	802	...	...	4	...	19,122	15	18	...	405	78	...	483	1923-24
4,684	883	...	...	3	...	16,135	22	16	...	412	85	...	497	1924-25
4,665	761	...	...	5	...	11,725	48	19	...	361	100	...	461	1925-26
														Total Central India States
202,367	*1,500*	*4,612*	...	*46*	*2,990*	*269,376*	*9,200*	*6,634*	*18*	*481,840*	*15,595*	*333*	*497,768*	*1921-22*
161,859	*983*	*6,314*	...	*16*	*3,710*	*249,362*	*14,228*	*6,387*	...	*690,657*	*18,996*	*946*	*710,599*	*1922-23*
155,120	*1,180*	*6,521*	...	*20*	*3,190*	*276,408*	*10,641*	*7,081*	*16*	*778,881*	*17,260*	*652*	*796,793*	*1923-24*
160,050	*1,418*	*4,751*	...	*70*	*2,417*	*273,569*	*9,912*	*6,906*	...	*752,579*	*11,416*	*232*	*764,227*	*1924-25*
107,308	*1,898*	*8,048*	...	*5*	*2,770*	*232,963*	*13,536*	*6,344*	*96*	*982,701*	*12,015*	*651*	*995,367*	*1925-26*
														Bikaner
27,848	36,470	...	...	...	...	64,318	4	...	...	1	11	...	12	1921-22
22,273	220,516	...	...	...	...	242,789	46	...	...	...	7	...	7	1922-23
9,092	9,019	201	...	...	...	18,312	...	...	...	5	1	...	6	1923-24
38,950	32,439	...	...	...	59	71,448	19	...	...	4	18	...	22	1924-25
49,526	8,835	...	...	...	6	58,367	9	...	...	158	52	...	208	1925-26

See explanations given in the footnote (page 36).

Table IV—*continued*

No. 8—AREA (in acres) UNDER CROPS, AND SPECIFICATION OF CROPS, IN EACH STATE—*continued*

State	Food-grains										Linseed
	Rice	Wheat	Barley	Cholum or jowar (millet)	Cumbu or bajra (millet)	Ragi or marua	Maize	Gram (pulse)	Other food-grains including pulses	Total	
1	2	3	4	5	6	7	8	9	10	11	12
Marwar											
1921-22	...	46,453	23,552	79,755	309,462	500	7,793	3,266	107,165	577,946	....
1922-23	...	62,070	22,052	214,627	542,079	500	22,200	1,955	113,403	978,886	...
1923-24	...	38,059	28,656	70,273	324,622	477	11,246	1,410	131,132	605,875	4
1924-25	...	48,445	26,722	114,647	326,748	482	12,309	9,999	130,198	669,550	11
1925-26	...	28,503	5,916	84,082	152,011	69	10,836	802	112,160	394,379	2
Jaipur											
1921-22	610	63,625	166,441	113,227	140,335	314	29,140	70,840	89,809	674,341	1,769
1922-23	662	67,022	170,892	121,062	141,975	323	31,819	70,554	91,829	696,138	1,767
1923-24	812	74,022	184,906	104,006	143,901	2,850	31,238	79,361	87,984	709,080	1,957
1924-25	1,051	81,093	196,691	92,394	124,405	465	30,047	107,045	95,515	728,706	1,958
1925-26	437	52,285	154,732	91,038	125,035	262	30,269	45,059	87,565	586,682	1,429
Kishangarh											
1921-22	...	2,442	7,879	5,124	4,611	3	14,977	1,007	1,468	37,511	2
1922-23	3	1,853	8,692	6,957	1,795	11	15,899	1,422	890	37,522	2
1923-24	4	2,404	7,797	6,675	3,162	6	4,611	324	1,324	26,307	6
1924-25	3	2,713	9,509	9,114	3,245	13	8,402	9,019	3,799	45,817	16
1925-26	...	950	6,387	7,154	2,685	10	7,142	696	946	25,970	...
Alwar											
1921-22	10	31,606	67,447	84,834	276,141	...	14,624	127,771	141,327	743,760	...
1922-23	2	34,350	70,586	93,588	265,617	...	14,110	178,732	139,597	796,582	...
1923-24	1	33,831	88,168	92,760	229,048	...	14,645	123,817	131,457	713,727	2,790
1924-25	..	37,991	70,146	100,618	271,118	...	11,263	258,267	148,168	897,571	...
1925-26	3	36,349	81,403	80,191	195,236	...	13,176	55,582	110,109	572,049	...
Bharatpur											
1921-22	160	54,612	63,891	110,293	180,653	...	1,722	204,242	74,526	690,099	6
1922-23	247	59,717	65,938	124,371	146,463	...	1,842	210,259	95,847	704,674	2
1923-24	305	62,273	56,182	108,434	132,072	...	1,470	199,460	83,536	643,732	...
1924-25	334	90,835	67,809	114,026	116,192	...	650	273,341	91,016	754,203	18
1925-26	44	46,492	52,860	51,177	80,308	...	1,091	57,352	50,918	340,242	40
Jhalawar											
1921-22	168	6,183	689	63,933	1,937	...	8,545	2,010	1,776	85,241	757
1922-23	203	11,796	648	58,644	2,539	...	8,616	3,733	1,677	87,856	1,511
1923-24	199	17,930	940	44,054	1,687	...	7,487	6,663	1,721	80,681	2,800
1924-25	205	15,040	829	44,400	1,404	...	6,229	6,329	1,626	76,062	3,620
1925-26	223	12,116	989	52,995	843	...	7,793	5,810	1,861	82,630	3,652
Tonk											
1921-22	521	78,236	15,109	174,802	2,656	1	27,077	32,079	2,241	332,722	6,227
1922-23	497	92,725	12,766	152,131	2,261	...	29,310	49,579	2,650	341,919	5,985
1923-24	475	126,445	13,271	104,958	2,350	27	26,429	45,067	2,317	321,339	12,525
1924-25	375	129,730	18,854	101,094	1,666	...	23,851	44,799	3,501	323,870	15,497
1925-26	718	108,098	14,520	99,650	2,076	...	25,806	43,906	2,199	296,973	13,382
Kotah											
1921-22	2,067	301,870	13,607	392,082	...	...	45,119	117,310	25,191	897,246	32,980
1922-23	1,874	313,412	13,065	335,124	...	...	43,063	121,394	27,428	855,360	67,951
1923-24	1,676	(a) 376,805	10,641	230,640	...	...	24,547	142,741	23,487	810,537	108,040
1924-25	1,598	339,345	9,880	233,522	...	...	27,689	151,737	24,138	787,909	130,825
1925-26	1,828	327,774	10,740	182,814	...	...	35,514	213,661	17,103	789,434	105,471
Bundi											
1921-22	718	33,701	13,790	57,901	358	...	7,365	22,035	1,965	137,833	7,228
1922-23	521	36,656	14,678	51,477	139	...	8,123	29,517	1,558	142,669	12,090
1923-24	449	52,246	16,018	45,245	1,290	...	4,713	28,785	4,213	152,959	13,873
1924-25	466	49,047	15,958	36,366	1,340	...	5,710	35,059	3,073	147,019	18,014
1925-26	246	32,202	23,143	45,130	150	...	9,231	46,808	2,217	159,127	25,137
Dholpur											
1921-22	1,899	15,287	13,492	25,679	125,133	...	62	48,185	41,500	271,237	12
1922-23	1,948	20,146	6,638	26,866	111,699	...	123	66,162	33,705	267,287	15
1923-24	2,122	22,643	13,842	28,319	99,153	...	141	62,694	41,074	269,988	20
1924-25	2,159	24,459	9,467	29,348	89,008	...	102	71,092	34,076	259,711	30
1925-26	2,157	20,913	14,546	18,409	76,541	70	154	56,669	30,939	220,398	35
Total Rajputana States											
1921-22	*6,153*	*640,505*	*441,910*	*1,159,429*	*1,609,475*	*818*	*156,435*	*693,387*	*670,533*	*5,378,645*	*48,931*
1922-23	*5,957*	*726,739*	*533,326*	*1,218,098*	*1,652,504*	*834*	*175,114*	*882,892*	*799,181*	*5,994,645*	*89,323*
1923-24	*6,043*	*814,471*	*444,409*	*840,195*	*1,461,590*	*3,360*	*126,528*	*752,972*	*826,948*	*5,276,516*	*142,015*
1924-25	*6,191*	*845,331*	*520,652*	*923,188*	*1,467,491*	*960*	*126,257*	*1,117,946*	*804,062*	*5,812,078*	*169,989*
1925-26	*5,656*	*701,457*	*440,087*	*750,444*	*1,262,671*	*411*	*141,046*	*623,267*	*701,151*	*4,626,190*	*149,148*
Patiala											
1921-22	25,224	311,224	153,282	96,831	322,127	279	118,160	374,773	302,810	1,704,710	759
1922-23	25,952	351,325	99,009	109,608	366,961	294	122,896	548,527	213,879	1,838,451	710
1923-24	22,017	408,931	284,213	115,225	324,645	88	102,258	571,120	265,259	2,093,756	687
1924-25	22,558	357,967	84,913	103,295	303,062	1,318	88,035	627,581	314,076	1,902,805	951
1925-26	22,008	323,422	86,040	100,286	331,806	59	75,141	262,226	399,149	1,610,137	494
Jind											
1921-22	3,999	40,905	13,476	97,886	237,318	...	4,996	233,030	66,425	698,035	2
1922-23	3,888	38,456	8,832	113,798	238,324	...	5,417	216,409	75,011	700,135	...
1923-24	2,888	42,374	21,057	120,694	207,751	...	5,112	113,933	38,457	552,266	3
1924-25	1,678	57,011	12,223	116,899	210,107	...	4,568	354,212	39,623	796,321	5
1925-26	1,704	39,338	9,120	97,846	168,548	...	3,249	115,887	35,644	471,336	4

See explanations given in the footnote (page 36).
(a) Includes area in certain *jagir* villages.

Oilseeds							Condiments and spices	Sugar		Fibres				State
Sesamum (Til or jinjili)	Rape and mustard	Groundnut	Coconut	Castor	Others	Total		Sugarcane	Others	Cotton	Sann	Others	Total	
13	14	15	16	17	18	19	20	21	22	23	24	25	26	27
														Marwar
47,532	...	...	...	...	678	48,210	1,471	78	...	6,792	...	...	6,792	1921-22
88,534					552	89,086	1,471	78	...	9,898	...	...	9,898	1922-23
48,948					485	49,437	1,493	6	...	10,022	...	...	10,022	1923-24
51,406					484	51,901	1,494	...	...	12,244	...	...	12,244	1924-25
54,784					223	55,009	1,452	23	...	10,704	...	...	10,704	1925-26
														Jaipur
18,616	226	...	...	...	1,753	22,364	11,295	1,651	10	33,367	512	25	33,904	1921-22
19,151	301	...	...	...	2,438	23,657	12,826	1,729	10	33,513	529	10	34,052	1922-23
19,775	426	...	...	...	4,320	26,478	20,170	1,639	10	34,150	515	60	34,725	1923-24
23,654	393	...	...	...	16,102	42,107	20,241	1,141	40	35,926	547	73	36,546	1924-25
21,236	213	..	...	...	6,647	29,525	12,998	1,493	...	37,374	580	...	37,954	1925-26
														Kishangarh
690	1	...	..	...	3	696	...	...	...	4,867	1	16	4,884	1921-22
2,297	3	...	...	...	...	2,302	...	...	...	6,180	...	...	6,180	1922-23
4,715	4	...	.	...	21	4,746	...	...	...	7,422	4	20	7,446	1923-24
4,652	5	...	...	...	8	4,681	...	2	...	7,400	...	...	7,400	1924-25
3,586	...	...	...	..	1	3,587	...	..	...	8,025	2	...	8,027	1925-26
														Alwar
6,507	32,421	1,423	...	...	...	40,351	2,970	526	...	14,035	1,870	9	15,914	1921-22
7,291	6,772	24,232	...	...	...	38,295	5,769	257	..	12,459	1,520	...	13,979	1922-23
12,361	78,122	(*b*)	...	...	...	93,273	12,138	169	...	20,417	1,679	6	22,102	1923-24
16,349	81,057	(*b*)	...	...	...	97,406	12,334	176	...	29,800	1,724	18	31,542	1924-25
15,206	61,852	(*b*)	...	...	...	77,058	12,426	461	...	31,991	1,576	11	33,578	1925-26
														Bharatpur
10,635	31,173	4	...	...	171	41,989	7,332	924	...	23,439	1,750	...	25,239	1921-22
14,534	31,067	...	...	...	979	46,582	10,930	512	...	17,512	2,168	3	19,683	1922-23
16,559	66,044	2	...	...	254	82,859	20,604	768	...	16,035	2,025	15	18,075	1923-24
19,955	57,827	7	...	...	1,529	79,336	16,835	517	...	25,442	1,945	1	27,388	1924-25
20,556	25,813	11	.	..	883	47,303	12,247	1,646	...	19,862	1,111	1	20,974	1925-26
														Jhalawar
2,045	...	11	...	...	...	2,813	586	46	100	6,315	695	..	7,010	1921-22
2,231	...	16	...	...	...	3,758	533	23	15	11,980	724	...	12,704	1922-23
1,451	...	43	...	...	...	4,294	563	42		19,552	882	...	20,434	1923-24
1,503	3	33	...	...	27	5,186	868	67	71	26,425	673	5	27,103	1924-25
2,085	38	76	...	...	48	5,899	777	75	129	21,105	825	...	21,930	1925-26
														Tonk
25,283	3,204	205	...	...	14	34,933	1,306	547	.	22,694	770	606	24,070	1921-22
21,177	4,922	253	.	...	14	32,351	1,589	539	...	27,909	962	800	29,671	1922-23
16,935	3,758	203	...	...	24	33,445	2,693	456	2	36,126	814	781	37,721	1923-24
18,277	3,747	640	..	...	14	38,175	3,509	382	...	51,239	801	426	52,466	1924-25
21,667	1,996	162	...	...	65	37,272	3,796	505	...	48,968	736	597	50,301	1925-26
														Kotah
55,244					56	88,280	3,458	1,071	...	17,793	5,727	5	23,525	1921-22
64,467	...	...	...	...	84	132,502	7,188	771	..	27,450	7,137	13	34,600	1922-23
31,254					168	139,462	15,206	963	...	(*a*) 37,607	3,870	7	41,484	1923-24
42,050					160	173,035	10,498	1,407	...	48,398	3,738	4	52,140	1924-25
40,305					30	145,806	6,202	1,482	...	38,130	4,818	3	42,951	1925-26
														Bundi
8,341	17	43	...	...	60	15,689	2,221	685	183	6,635	85	44	6,764	1921-22
7,295	35	73	..	...	59	19,552	3,589	755	...	8,372	83	125	8,580	1922-23
9,646	39	70	...	...	117	23,745	3,244	1,245	20	8,620	108	40	8,768	1923-24
9,423	21	88	7	...	107	27,660	3,326	983	20	9,973	207	40	10,220	1924-25
21,594	101	57	...	...	606	47,495	5,610	1,585	...	8,298	899	155	9,352	1925-26
														Dholpur
1,011	1,278	...	...	556	17	2,874	6,526	822	...	8,250	1,368	...	9,618	1921-22
1,013	1,493	...	...	390	108	3,019	9,318	712	...	7,348	1,049	59	8,456	1922-23
1,060	1,657	...	..	526	123	3,386	15,106	570	...	7,680	855	55	8,590	1923-24
1,182	1,603	...	...	620	35	3,470	21,192	407	...	9,824	907	46	10,777	1924-25
1,357	1,605	...	...	363	23	3,383	14,530	516	...	10,474	1,245	20	11,739	1925-26
														Total Rajputana States
203,752	*104,790*	*1,686*	...	*556*	*2,752*	*362,517*	*37,229*	*6,350*	*293*	*144,238*	*12,789*	*705*	*157,732*	*1921-22*
250,263	*265,109*	*24,574*	...	*390*	*4,234*	*633,893*	*53,259*	*5,376*	*25*	*162,621*	*14,179*	*1,010*	*177,810*	*1922-23*
171,796	*159,069*	*519*	...	*526*	*5,512*	*479,437*	*91,217*	*5,858*	*32*	*197,636*	*10,753*	*984*	*209,373*	*1923-24*
227,401	*177,295*	*768*	*7*	*620*	*18,525*	*594,405*	*90,316*	*5,082*	*131*	*256,675*	*10,560*	*613*	*267,848*	*1924-25*
251,902	*100,453*	*306*	...	*363*	*8,532*	*510,704*	*70,047*	*7,786*	*129*	*235,087*	*11,844*	*787*	*247,718*	*1925-26*
														Patiala
7,232	77,307	...	...	...	54,728	140,526	5,238	16,255	511	52,522	1,410	2,455	56,387	1921-22
7,219	136,991	...	...	...	42,039	186,959	7,790	24,551	846	79,039	...	19,106	98,145	1922-23
5,313	75,341	144	...	...	36,715	118,200	9,887	23,480	1,397	117,469	3,183	1,647	122,299	1923-24
4,868	127,601	...	...	...	47,410	180,830	6,299	15,682	53	166,128	...	4,490	170,618	1924-25
6,455	47,176	...	...	...	21,974	76,099	4,111	10,295	34	231,528	474	3,678	235,680	1925-26
														Jind
302	7,944	...	...	...	978	9,226	454	8,212	24	8,993	875	60	9,928	1921-22
356	10,727	...	...	...	1,051	12,134	614	11,588	27	14,849	804	129	15,782	1922-23
418	2,440	...	...	...	448	3,309	816	11,665	37	17,214	1,116	185	18,515	1923-24
413	13,424	...	...	...	693	14,535	589	6,362	21	26,201	853	178	27,232	1924-25
546	896	...	...	...	111	1,557	555	5,771	53	30,606	1,097	182	31,885	1925-26

See explanations given in the footnote (page 36).

(*a*) Includes area in certain *jagir* villages.
(*b*) Included under "Rape and Mustard".

Table IV—*continued*

No. 8—AREA (in acres) UNDER CROPS, AND SPECIFICATION OF CROPS, IN EACH STATE—*continued*

State	Food-grains										Linseed
	Rice	Wheat	Barley	Cholum or jowar (millet)	Cumbu or bajra (millet)	Ragi or marua	Maize	Gram (pulse)	Other food-grains including pulses	Total	
1	2	3	4	5	6	7	8	9	10	11	12
Nabha											
1921-22	370	41,124	27,187	20,071	64,947	10	16,867	34,604	85,126	290,306	27
1922-23	496	69,092	52,299	20,627	81,114	12	17,944	126,045	26,461	394,090	18
1923-24	226	63,919	59,206	21,936	62,161	18	15,609	103,907	25,902	352,884	18
1924-25	279	60,253	25,803	20,675	69,708	3	13,899	139,137	20,251	350,008	7
1925-26	203	59,450	23,687	13,607	39,653	1	12,140	74,663	20,065	243,469	24
Bahawalpur											
1921-22	77,684	432,970	33,567	88,973	82,774	...	6,272	174,719	95,623	992,582	...
1922-23	123,360	473,351	48,121	86,250	65,676	...	7,393	205,585	104,505	1,114,241	3,862
1923-24	100,161	415,072	36,266	90,833	69,351	...	6,799	192,360	84,085	994,927	3,455
1924-25	86,016	417,442	32,080	97,227	79,052	...	5,770	222,610	121,136	1,061,333	5,340
1925-26	106,783	357,949	23,985	81,166	85,247	...	6,594	172,887	143,258	977,269	2,857
Sirmur											
1921-22	...	...	...	...	...	...	...	...	...	...	...
1922-23	...	...	...	...	...	...	...	...	...	...	...
1923-24 (a)	...	...	...	...	...	...	...	...	..	...	...
1924-25	...	...	...	...	...	...	...	...	...	...	...
1925-26	...	...	...	...	...	...	...	...	...	...	...
Kapurthala											
1921-22	3,471	106,285	3,447	40	605	20,459	17,985	15,788	33,688	201,768	358
1922-23	3,296	112,018	4,629	29	705	26,600	18,356	29,197	10,848	205,678	348
1923-24	4,278	114,858	14,380	...	883	...	23,476	7,453	41,607	206,935	253
1924-25	4,232	108,572	3,765	148	967	23,109	30,476	3,432	33,758	208,459	287
1925-26	5,112	118,381	4,489	7	656	12,212	21,241	12,218	30,217	204,533	206
Malerkotla											
1921-22	...	11,710	2,142	1,168	63	97	5,873	9,342	36,134	66,529	...
1922-23	...	7,734	1,542	1,450	64	103	5,521	11,218	25,620	53,252	...
1923-24	...	15,071	6,407	1,970	83	104	5,039	11,871	29,591	70,136	...
1924-25	...	11,105	2,144	1,245	59	124	5,764	10,186	36,937	67,564	...
1925-26	...	14,574	2,531	1,287	111	164	4,757	12,738	21,889	58,051	...
Faridkot											
1921-22	...	87,757	35,311	2,121	7,698	...	10,273	140,423	413	283,996	3
1922-23	...	102,596	34,307	3,610	11,214	...	9,280	163,745	844	325,596	7
1923-24	...	101,532	41,119	2,931	14,930	...	9,664	162,001	662	332,839	1
1924-25	...	89,939	27,698	2,757	8,302	...	7,586	159,806	570	296,658	...
1925-26	...	80,314	18,485	1,705	8,227	...	5,707	173,571	936	288,945	5
Loharu											
1921-22	...	10	131	45	47,595	...	...	1,489	...	49,270	...
1922-23	...	12	124	166	69,126	...	...	2,762	6	72,196	...
1923-24	...	...	108	484	64,923	...	...	1,076	...	66,591	...
1924-25	...	29	1,899	590	66,171	...	...	19,120	1,393	89,202	...
1925-26	...	17	183	540	53,022	...	...	180	12	53,954	...
Bilaspur (d)											
1921-22	...	...	...	...	...	...	...	...	...	...	...
1922-23	9,842	29,363	311	458	8	1,274	45,961	8,795	29,487	125,489	2
1923-24	9,980	33,334	348	...	3	1,252	47,316	9,359	25,193	126,785	2
1924-25	9,966	44,190	221	543	3	1,023	44,631	9,604	14,149	124,330	3
1925-26	10,315	31,241	210	412	1	1,131	46,251	8,448	11,195	109,204	5
*Total Punjab Agency States.**											
1921-22	(c)	(c)	(c)	(c)	(c)	(c)	(c)	(c)	(c)	(c)	(c)
1922-23	*166,834*	*1,183,947*	*249,174*	*335,996*	*853,192*	*28,283*	*232,768*	*1,312,283*	*486,661*	*4,829,138*	*4,947*
1923-24	*139,550*	*1,195,091*	*463,104*	*354,073*	*744,730*	*1,462*	*215,273*	*1,173,080*	*510,756*	*4,797,119*	*4,419*
1924-25	*124,729*	*1,146,508*	*190,746*	*343,379*	*737,431*	*25,577*	*200,729*	*1,545,688*	*581,893*	*4,896,680*	*6,593*
1925-26	*146,125*	*1,034,686*	*168,130*	*296,856*	*687,271*	*13,567*	*175,080*	*832,818*	*662,365*	*4,016,898*	*3,595*
Kalsia											
1921-22	4,926	15,991	1,277	1,986	3,217	134	6,901	9,247	19,328	63,007	465
1922-23	4,536	15,698	1,107	1,407	2,643	1,221	7,704	9,312	16,643	60,271	294
1923-24	4,864	15,856	2,046	1,879	2,482	944	7,601	10,418	14,793	60,883	395
1924-25	5,112	15,646	1,231	1,111	2,326	445	5,249	9,850	15,984	56,954	284
1925-26	5,349	18,121	1,069	883	1,832	484	6,245	10,090	9,314	53,387	129
Pataudi											
1921-22	...	1,369	5,428	2,424	10,891	...	5	3,483	3,670	27,270	...
1922-23	...	1,824	5,350	1,828	8,540	...	27	7,474	7,300	32,343	...
1923-24	..	1,901	6,426	2,946	9,212	...	17	3,498	4,203	28,203	...
1924-25	...	2,091	4,423	2,998	10,231	...	4	10,753	5,767	36,267	...
1925-26	...	1,896	6,106	2,886	11,223	...	6	6,983	7,547	36,647	...
Dujana											
1921-22	...	958	1,571	4,915	20,697	...	...	7,342	4,701	40,184	...
1922-23	...	1,159	2,636	6,514	24,631	...	1	18,093	18,823	71,857	...
1923-24	...	433	3,557	6,638	22,269	...	...	9,001	8,813	50,711	...
1924-25	...	1,984	2,246	6,640	15,627	...	...	30,367	7,682	64,546	...
1925-26	...	840	1,834	5,338	4,128	...	...	7,762	522	20,424	...
Simla Hill States(b)											
1921-22	11,010	59,234	25,669	335	16	14,248	32,488	609	28,759	172,368	1
1922-23	12,423	60,962	27,886	402	30	13,066	32,752	5,951	54,272	207,744	2
1923-24	12,531	65,859	29,077	600	36	12,586	32,231	6,089	58,410	217,419	2
1924-25	15,566	67,711	27,122	5,569	205	12,376	41,306	6,928	75,487	252,270	24
1925-26	15,923	73,091	27,844	3,967	15	11,626	39,483	6,857	60,242	239,048	16

See explanations given in the footnote (page 36).
* See explanation given in the footnote (*e*) on page 12.
(*a*) See footnote (*a*) on page 55.
(*b*) See explanation given in footnote(*a*) on page 13.
(*c*) Included in Total Punjab States.
(*d*) See footnote (*d*) on page 12.

Oilseeds							Condiments and spices	Sugar		Fibres				State
Sesamum (Til or jinjili)	Rape and mustard	Ground-nut	Coco-nut	Castor	Others	Total		Sugar-cane	Others	Cotton	Sann	Others	Total	
13	14	15	16	17	18	19	20	21	22	23	24	25	26	27
														Nabha
230	8	...	...	...	8,306	8,571	31	3,631	...	9,659	406	25	10,090	1921-22
251	6,071	...	...	...	5,986	12,326	249	4,787	...	11,664	406	45	12,115	1922-23
281	7,064	...	...	...	36	7,399	215	4,014	...	19,261	486	82	19,829	1923-24
264	7,988	...	...	...	152	8,411	155	3,828	...	29,342	387	72	29,801	1924-25
319	4,735	...	...	...	127	5,205	124	3,649	...	38,924	505	94	39,523	1925-26
														Bahawalp
18,115	4,831	...	...	...	64,492	87,438	1,873	728	...	5,117	93	8	5,218	1921-22
16,430	6,988	...	...	...	46,559	73,839	1,768	1,194	...	8,325	145	120	8,590	1922-23
15,216	5,760	...	...	...	31,470	55,901	2,526	1,377	...	12,615	124	1	12,740	1923-24
23,656	6,472	...	...	...	44,303	79,771	2,437	1,108	...	28,662	136	1	28,799	1924-25
29,211	2,717	...	...	...	10,159	44,944	2,395	1,032	...	34,766	148	9	34,923	1925-26
														Sirmur
...	...	...	...	...	...	...	...	...	...	...	...	...	...	1921-22
...	...	...	...	...	...	...	...	...	...	...	...	...	...	1922-23
...	...	...	...	...	...	...	...	...	...	...	...	...	...	1923-24
..	...	...	...	...	...	...	...	...	...	...	...	...	...	1924-25
....	...	...	...	...	...	...	...	...	...	...	...	...	...	1925-26
														Kapurthala
393	299	...	...	...	466	1,516	46	10,041	1	7,522	726	24	8,272	1921-22
185	316	...	...	...	406	1,355	11	11,730	...	8,503	570	20	9,093	1922-23
86	242	...	...	...	419	1,000	678	11,738	18	10,215	516	...	10,731	1923-24
75	411	...	...	...	193	966	475	12,008	...	12,282	511	11	12,804	1924-25
69	306	...	...	...	293	874	4	10,910	...	14,916	476	7	15,399	1925-26
														Malerkotla
23	1,482	...	...	...	...	1,505	30	1,026	...	1,541	88	...	1,629	1921-22
32	1,404	...	...	...	...	1,436	37	571	758	1,353	121	1,492	2,966	1922-23
56	860	...	...	...	...	916	359	923	...	3,872	196	...	4,068	1923-24
33	1,420	...	...	...	...	1,453	38	1,069	...	2,438	208	...	2,646	1924-25
68	491	...	...	...	...	559	252	421	...	5,760	215	...	5,975	1925-26
														Faridkot
31	678	...	...	...	5,204	5,916	8	44	...	1,677	483	...	2,160	1921-22
43	917	...	...	...	8,549	9,516	26	57	...	2,201	446	...	2,647	1922-23
57	1,180	...	...	...	8,022	9,260	30	79	...	4,575	473	...	5,048	1923-24
25	1,750	...	...	...	8,840	10,615	51	46	...	13,345	398	...	13,743	1924-25
37	1,235	...	...	...	5,985	7,262	58	26	...	22,736	431	...	23,167	1925-26
														Loharu
...	...	...	...	...	...	...	...	...	...	...	...	...	...	1921-22
...	1	...	...	...	...	1	...	...	...	...	...	...	...	1922-23
...	...	...	...	...	...	...	...	...	...	...	...	...	...	1923-24
...	239	...	...	...	13	252	...	...	...	...	2	...	2	1924-25
...	...	...	...	...	8	8	...	...	10	...	4	...	4	1925-26
														Bilaspur.
...	...	...	...	...	...	...	...	...	...	...	...	...	...	1921-22
625	633	...	...	...	1	1,261	145	370	...	1,328	88	...	1,416	1922-23
341	753	...	...	...	...	1,096	143	410	...	1,217	71	...	1,288	1923-24
358	939	...	...	...	18	1,318	5	513	...	1,541	...	106	1,647	1924-25
293	801	...	...	...	18	1,117	164	483	...	1,458	...	106	1,564	1925-26
														Total Punjab Agency States
(a)	(a)	(a)	(a)	(a)	(a)	(a)	(a)	(a)	(a)	(a)	(a)	(a)	(a)	*1921-22*
25,141	*164,048*	...	...	...	*104,591*	*298,727*	*10,640*	*54,848*	*1,631*	*127,262*	*2,580*	*20,912*	*150,754*	*1922-23*
21,768	*93,640*	*144*	...	...	*77,110*	*197,081*	*14,654*	*53,686*	*1,452*	*186,438*	*6,165*	*1,915*	*194,518*	*1923-24*
29,692	*160,244*	...	...	...	*101,622*	*298,151*	*10,049*	*40,616*	*74*	*279,939*	*2,495*	*4,858*	*287,292*	*1924-25*
36,998	*58,357*	...	...	...	*38,675*	*137,625*	*7,663*	*32,587*	*97*	*380,694*	*3,350*	*4,076*	*388,120*	*1925-26*
														Kalsia
739	757	...	...	...	3,204	5,165	60	1,268	...	2,743	157	9	2,909	1921-22
584	531	...	...	...	1,568	2,977	45	1,935	...	3,492	208	11	3,711	1922-23
2,174	635	...	...	...	340	3,544	41	1,865	...	4,085	112	5	4,202	1923-24
220	889	...	...	...	1,340	2,733	66	1,808	...	5,825	103	3	5,931	1924-25
188	240	...	...	...	987	1,544	70	1,782	...	6,579	108	3	6,690	1925-26
														Pataudi
2	147	...	...	...	569	718	112	...	...	48	8	...	56	1921-22
9	53	...	...	...	622	684	217	...	...	75	17	...	92	1922-23
17	539	...	...	...	2,252	2,808	526	...	...	136	17	...	153	1923-24
8	108	...	...	...	702	818	373	...	...	272	16	...	288	1924-25
14	211	...	...	...	904	1,129	397	...	...	474	4	...	478	1925-26
														Dujana
7	90	...	...	...	...	97	39	...	...	14	22	...	36	1921-22
6	162	...	...	...	...	168	53	...	...	40	16	...	56	1922-23
2	150	...	...	...	...	152	55	...	...	114	10	...	124	1923-24
1	242	...	...	...	1	244	60	...	...	35	58	...	93	1924-25
12	6	...	...	...	57	75	102	...	...	195	40	...	235	1925-26
														Simla Hill States
79	455	...	...	...	127	662	83	49	15	312	12	15	339	1921-22
89	269	...	...	...	196	556	149	11	59	297	25	15	337	1922-23
74	297	...	...	...	163	536	211	39	2	236	54	9	299	1923-24
190	649	...	...	...	193	1,056	272	333	1	2,286	252	12	2,550	1924-25
141	334	...	...	...	105	596	251	318	16	1,946	255	16	2,217	1925-26

See explanations given in the footnote (page 36).
(a) Included in "Total Punjab States."

Table IV—*continued*

No. 8—AREA (in acres) UNDER CROPS, AND SPECIFICATION OF CROPS, IN EACH STATE—*continued*

State	Food-grains											Linseed
	Rice	Wheat	Barley	Cholum or jowar (millet)	Cumbu or bajra (millet)	Ragi or marua	Maize	Gram (pulse)	Other food-grains including pulses	Total	
1	2	3	4	5	6	7	8	9	10	11	12
Total Punjab States											
1921-22	*126,684*	*1,109,537*	*302,488*	*316,795*	*797,948*	*35,227*	*219,820*	*1,004,849*	*676,677*	*4,590,025*	*1,615*
1922-23 (b)	*16,959*	*79,643*	*36,979*	*10,151*	*35,844*	*14,287*	*40,484*	*40,830*	*97,038*	*372,215*	*296*
1923-24	*17,395*	*84,049*	*41,106*	*12,063*	*33,999*	*13,530*	*39,849*	*29,006*	*86,219*	*357,216*	*397*
1924-25	*20,678*	*87,432*	*35,022*	*16,318*	*28,389*	*12,821*	*46,559*	*57,898*	*104,920*	*410,037*	*308*
1925-26	*21,272*	*93,948*	*36,853*	*13,074*	*17,198*	*12,110*	*45,734*	*31,692*	*77,625*	*349,506*	*145*
Jath											
1921-22	1,163	3,387	...	170,000	292,903	...	1,100	2,500	3,200	474,253	819
1922-23	1,009	6,093	...	337,700	180,200	...	900	3,050	...	528,952	1,182
1923-24	1,051	7,958	81,588	244,735	...	246	2,365	2,776	11,248	351,967	677
1924-25	817	5,190	...	295,880	55,942	1	1,497	2,766	10,350	372,443	878
1925-26	852	6,765	...	288,567	65,705	1	1,314	2,778	9,837	(c)379,079	1,206
Phaltan											
1921-22	25	1,306	36	102,061	46,343	...	99	1,622	9,691	161,183	126
1922-23	20	1,096	66	116,374	32,283	...	58	3,603	5,738	159,238	151
1923-24	15	1,103	17	136,868	8,707	...	64	1,438	633	148,845	145
1924-25	12	959	24	140,184	5,780	...	67	1,143	203	148,372	157
1925-26	12	962	23	140,973	7,725	...	53	1,308	639	151,695	186
Aundh											
1921-22	450	3,793	604	76,386	86,960	23	1,125	4,207	22,104	195,652	184
1922-23	305	6,361	784	84,304	86,660	38	854	5,317	6,607	191,230	485
1923-24	232	3,871	400	111,950	30,973	64	918	4,287	7,172	159,867	314
1924-25	159	4,344	356	129,593	19,367	73	898	3,938	9,126	167,854	362
1925-26	115	6,098	461	139,074	15,338	46	691	4,028	8,730	174,581	475
Sachin											
1921-22	1,020	82	...	6,618	29	...	...	...	720	8,469	...
1922-23	1,042	89	...	6,573	48	...	...	...	584	8,336	...
1923-24	1,052	61	...	6,704	178	...	...	...	746	8,741	...
1924-25	823	55	...	5,762	66	...	...	...	987	7,693	...
1925-26	563	14	...	6,213	99	...	...	...	542	7,431	...
Bhavnagar											
1921-22	2,628	60,024	...	201,592	158,645	...	...	7,625	8,836	439,350	...
1922-23	2,258	40,965	...	193,915	195,015	...	...	10,811	9,695	452,659	...
1923-24	(d)	38,911	...	(d)	423,389	...	...	(d)	(d)	462,300	...
1924-25	(d)	32,803	...	(d)	468,079	...	...	(d)	(d)	500,882	...
1925-26	(d)	31,098	...	(d)	438,415	...	...	(d)	(d)	469,513	...
Dharampur											
1921-22	20,833	114,866								135,699	
1922-23	20,917	118,046								138,963	
1923-24	21,224	114,358	(a)	(a)	(a)	(a)	(a)	(a)	(a)	135,582	...
1924-25	24,511	113,031								137,542	
1925-26	23,996	115,668								139,664	

See explanations given in the footnote (page 36).
(*a*) Included under wheat.
(*b*) See explanation given in footnote (*b*) on page 13.
(*c*) Includes 3,260 acres for which details are not available.
(*d*) Included under Cumbu or bajra.

Oilseeds							Condiments and spices	Sugar		Fibres				State
Sesamum (Til or jinjili)	Rape and mustard	Ground-nut	Coco-nut	Castor	Others	Total		Sugar-cane	Others	Cotton	Sann	Others	Total	
13	14	15	16	17	18	19	20	21	22	23	24	25	26	27
														Total Punjab States
27,653	*93,998*	...	...	...	*138,074*	*261,340*	*7,974*	*41,254*	*551*	*90,148*	*4,280*	*2,596*	*97,024*	*1921-22*
688	*1,015*	...	...	...	*2,386*	*4,385*	*464*	*1,946*	*59*	*3,904*	*266*	*26*	*4,196*	*1922-23*
2,267	*1,621*	...	...	...	*2,755*	*7,040*	*833*	*1,904*	*2*	*4,571*	*193*	*14*	*4,778*	*1923-24*
419	*1,888*	...	...	...	*2,236*	*4,851*	*771*	*2,141*	*1*	*8,418*	*429*	*15*	*8,862*	*1924-25*
355	*791*	...	...	...	*2,053*	*3,344*	*820*	*2,100*	*16*	*9,134*	*407*	*19*	*9,620*	*1925-26*
														Jath
1,932	...	743	...	...	3,600	7,094	200	103	...	1,217	...	200	1,417	1921-22
720	...	350	...	..	3,500	5,752	175	86	...	3,035	...	100	3,135	1922-23
797	...	370	...	135	15,354	17,333	1,586	265	...	38,446	...	1,208	39,654	1923-24
350	...	118	...	...	18,413	19,759	1,114	182	304	17,668	...	409	18,077	1924-25
721	...	395	...	...	15,002	17,324	1,318	173	204	14,243	...	341	14,584	1925-26
														Phaltan
6	...	286	...	...	13,734	14,152	...	25	...	4	...	14	18	1921-22
2	...	320	...	...	19,279	19,752	...	13	...	...	...	22	22	1922-23
...	...	320	...	...	21,793	22,258	...	40	...	...	...	9	9	1923-24
...	...	168	...	...	22,558	23,883	...	18	...	...	...	17	17	1924-25
...	...	146	...	...	19,727	20,059	343	15	...	19	...	8	27	1925-26
														Aundh
52	...	1,053	...	12	5,222	6,523	1,157	437	...	3,401	90	339	3,830	1921-22
12	...	2,173	...	17	6,842	9,529	1,119	482	...	1,227	45	249	1,521	1922-23
12	...	2,693	...	27	5,970	9,016	1,109	693	...	13,939	75	190	14,204	1923-24
5	...	2,504	...	...	7,189	10,060	1,274	361	...	12,537	42	130	12,709	1924-25
18	...	2,970	...	6	9,819	13,288	717	276	...	7,389	59	147	7,595	1925-26
														Sachin
13	...	108	...	...	158	279	...	26	...	5,377	...	...	5,377	1921-22
13	...	84	...	...	156	253	...	23	...	5,475	...	...	5,475	1922-23
7	...	64	...	...	97	168	...	10	...	5,674	...	...	5,674	1923-24
...	30	71	...	...	122	223	...	14	...	6,448	...	...	6,448	1924-25
8	...	89	...	...	23	120	...	19	...	6,334	...	...	6,334	1925-26
														Bhavnagar
126,833						126,833	...	710	...	258,169	...	...	258,169	1921-22
52,049						52,049	...	1,226	...	173,525	...	...	173,525	1922-23
64,582	...	...	...	...	...	64,582	...	1,122	...	239,477	...	...	239,477	1923-24
61,750						61,750	...	588	...	315,929	...	...	315,929	1924-25
55,108						55,108	...	779	...	276,544	...	...	276,544	1925-26
														Dharam-pur
								182	...	363	...	...	363	1921-22
								142	...	342	...	...	342	1922-23
...	...	...	...	...	...	...	...	129	...	208	...	...	208	1923-24
								112	...	153	...	...	153	1924-25
								102	...	155	...	...	155	1925-26

Table IV—*continued*

No. 8—AREA (in acres) UNDER CROPS, AND SPECIFICATION OF CROPS, IN EACH STATE—*continued*

State	Food-grains										Linseed
	Rice	Wheat	Barley	Cholum or jowar (millet)	Cumbu or bajra (millet.)	Ragi or marua	Maize	Gram (pulse)	Other food-grains including pulses	Total	
1	2	3	4	5	6	7	8	9	10	11	12
Total Bombay States											
1921-22	*26,119*	*183,458*	*640*	*556,657*	*584,880*	*23*	*2,324*	*15,954*	*44,551*	*1,414,606*	*1,129*
1922-23	*25,551*	*172,650*	*850*	*738,866*	*494,206*	*38*	*1,812*	*22,781*	*22,624*	*1,479,378*	*1,818*
1923-24	*23,574*	*166,262*	*82,005*	*500,257*	*463,247*	*310*	*3,347*	*8,501*	*19,799*	*1,267,302*	*1,136*
1924-25	*26,322*	*156,382*	*380*	*571,419*	*549,234*	*74*	*2,462*	*7,847*	*20,666*	*1,334,786*	*1,397*
1925-26	*25,538*	*160,605*	*484*	*574,827*	*527,282*	*47*	*2,058*	*8,114*	*19,748*	*1,321,963(b)*	*1,867*
Benares											
1921-22	84,085	18,442	35,447	1,078	4,156	3,127	3,469	17,911	107,368	275,083	4,155
1922-23	81,734	18,920	32,273	563	4,479	2,045	2,275	23,281	110,764	276,334	3,237
1923-24	85,306	16,812	30,424	18,346	21,876	2,061	3,047	23,171	74,285	275,328	2,392
1924-25	84,633	14,485	32,384	18,352	22,104	1,618	3,366	25,011	69,988	271,941	2,081
1925-26	83,075	14,496	35,365	15,413	22,573	1,686	2,459	27,419	67,975	270,461	2,322
Rampur											
1921-22	66,595	92,909	33,268	20,753	24,092	135	73,302	50,372	48,468	409,894	1,739
1922-23	63,965	100,557	32,243	22,033	23,233	161	72,436	60,942	49,508	424,078	2,210
1923-24	64,674	101,537	25,414	23,047	22,167	117	72,904	50,062	52,089	412,011	2,620
1924-25	55,041	96,445	26,111	21,097	24,136	65	86,332	54,189	49,684	413,100	2,439
1925-26	57,493	90,670	28,175	22,303	27,498	46	89,426	59,987	49,025	424,623	1,93
Tehri Garhwal											
1921-22	...	...	...	...	...	...	...	...	...	...	...
1922-23											
1923-24											
1924-25											
1925-26											
Total United Provinces States											
1921-22	*150,680*	*111,351*	*68,715*	*21,831*	*28,248*	*3,262*	*76,771*	*68,283*	*155,836*	*684,977*	*5,894*
1922-23	*145,699*	*119,477*	*64,516*	*22,596*	*26,712*	*2,206*	*74,711*	*84,223*	*160,272*	*700,412*	*5,447*
1923-24	*149,980*	*118,349*	*55,838*	*41,393*	*44,043*	*2,178*	*75,951*	*73,233*	*126,374*	*687,339*	*5,012*
1924-25	*139,674*	*110,930*	*58,495*	*39,449*	*46,240*	*1,683*	*89,698*	*79,200*	*119,672*	*685,041*	*4,520*
1925-26	*140,568*	*105,166*	*63,540*	*37,716*	*50,071*	*1,732*	*91,885*	*87,406*	*117,000*	*695,084*	*4,256*
Total											
1921-22	3,480,642	5,006,044	1,002,051	16,089,533	7,383,910	2,376,765	2,276,155	4,257,893	6,036,365	47,909,358	416,482
1922-23	3,594,818	5,524,261	1,088,606	15,707,489	6,769,397	2,436,002	2,216,240	4,912,827	5,778,891	48,028,531	486,796
1923-24	3,584,568	6,008,939	1,312,294	14,597,549	6,299,589	2,499,653	2,009,409	4,620,969	5,560,713	46,493,683	653,885
1924-25	3,681,273	5,659,623	1,018,843	14,668,765	6,356,475	2,614,611	1,950,744	5,356,033	5,693,999	47,000,366	710,224
1925-26 (a)	4,006,849	5,633,776	935,121	13,702,576	6,555,462	2,709,748	1,844,941	4,302,963	6,142,736	45,837,432(b)	665,333

(a) Excluding 5,006,686 acres for the 26 Feudatory States in Bihar and Orissa for which details are as follows :—

Rice	3,074,604	Rape and Mustard	95,089
Wheat	2,613	Sugarcane	19,669
Gram	19,288	Cotton	53,334
Sesamum (Til or jinjili)	242,751	Other Crops	1,499,938

(b) Includes 3,260 acres for which details are not available

Oilseeds							Condiments and spices	Sugar		Fibres				State
Sesamum (Til or jinjili)	Rape and mustard	Ground-nut	Coco-nut	Castor	Others	Total		Sugar-cane	Others	Cotton	Sann	Others	Total	
13	14	15	16	17	18	19	20	21	22	23	24	25	26	27
														Total Bombay States
128,836	...	*2,190*	...	*12*	*22,714*	*154,881*	*1,357*	*1,483*	...	*268,531*	*90*	*553*	*269,174*	*1921-22*
52,796	...	*2,927*	...	*17*	*29,777*	*87,335*	*1,294*	*1,972*	...	*183,604*	*45*	*371*	*184,020*	*1922-23*
65,398	...	*3,447*	...	*162*	*43,214*	*113,357*	*2,695*	*2,259*	...	*297,744*	*75*	*1,407*	*299,226*	*1923-24*
62,105	*30*	*2,861*	...	...	*48,282*	*114,675*	*2,388*	*1,270*	*304*	*352,735*	*42*	*556*	*353,333*	*1924-25*
55,855	...	*3,600*	...	*6*	*44,571*	*105,899*	*2,378*	*1,364*	*204*	*304,684*	*59*	*496*	*305,239*	*1925-26*
														Benares
105	141	1	...	...	...	4,402	111	7,454	...	7	...	5,457	5,464	1921-22
99	172	...	...	...	...	3,508	117	8,829	...	3	...	4,367	4,370	1922-23
115	249	2	...	...	...	2,758	153	10,340	...	...	...	5,633	5,633	1923-24
140	315	...	...	...	...	2,536	217	9,716	...	3	...	5,843	5,846	1924-25
113	391	...	...	...	...	2,826	192	9,805	...	2	...	7,176	7,178	1925-26
														Rampur
2,772	1,876	9	...	...	79	6,475	4,063	9,490	...	20,290	70	...	20,360	1921-22
2,722	1,274	2	...	...	91	6,299	4,024	9,848	335	18,502	...	56	18,558	1922-23
2,668	1,424	2	...	...	90	6,804	4,068	9,760	...	15,747	...	40	15,787	1923-24
2,569	1,910	2	...	...	83	7,003	5,720	11,635	...	15,016	45	50	15,111	1924-25
1,702	2,331	1	...	103	77	6,148	6,737	11,639	...	13,971	51	75	14,097	1925-26
														Tehri Garhwal
...	...	...	...	...	...	...	...	...	...	...	...	...	...	1921-22 1922-23 1923-24 1924-25 1925-26
														Total United Provinces States
2,877	*2,017*	*10*	...	...	*79*	*10,877*	*4,174*	*16,944*	...	*20,297*	*70*	*5,457*	*25,824*	*1921-22*
2,821	*1,446*	*2*	...	...	*91*	*9,807*	*4,141*	*18,677*	*335*	*18,505*	...	*4,423*	*22,928*	*1922-23*
2,783	*1,673*	*4*	...	...	*90*	*9,562*	*4,221*	*20,100*	...	*15,747*	...	*5,673*	*21,420*	*1923-24*
2,709	*2,225*	*2*	...	...	*83*	*9,539*	*5,937*	*21,351*	...	*15,019*	*45*	*5,893*	*20,957*	*1924-25*
1,815	*2,722*	*1*	...	*103*	*77*	*8,974*	*6,929*	*21,444*	...	*13,973*	*51*	*7,251*	*21,275*	*1925-26*
														Total
1,519,382	339,550	306,164	596,482	1,256,366	562,231	4,997,677	536,988	175,473	1,286	4,984,894	93,577	61,933	5,140,404	1921-22
1,497,069	555,685	332,093	606,373	1,157,057	480,832	5,115,905	523,629	186,054	3,069	6,373,004	102,737	108,455	6,584,196	1922-23
1,404,492	373,602	370,584	651,875	1,126,343	502,869	5,083,650	600,151	184,475	2,476	6,813,625	98,568	103,103	7,015,296	1923-24
1,513,042	469,964	426,033	652,637	1,118,079	560,583	5,450,562	575,527	168,397	13,512	7,125,193	80,451	106,030	7,311,674	1924-25
1,418,708	322,698	491,028	664,120	1,134,555	542,485	5,238,927	387,701	186,623	1,278	7,384,352	108,603	84,884	7,577,819	1925-26(*a*)

(*a*) See footnote (*a*) on page 46.

Table IV—*continued*

No. 8—AREA (in acres) UNDER CROPS, AND SPECIFICATION OF CROPS, IN EACH STATE—*continued*

State	Dyes and Tanning Materials		Drugs and Narcotics							
	Indigo	Others—	Opium	Coffee	Tea	Tobacco	Cinchona	Indian hemp	Others	Total
28	29	30	31	32	33	34	35	36	37	38
Hyderabad										
1921-22	66,393	80,235	...	...	...	201,210	...	...	5,339	206,549
1922-23	26,657	...	...	...	...	200,612	...	10	...	200,622
1923-24	15,082	...	...	...	...	158,778	...	...	...	158,778
1924-25	16,799	...	...	...	...	140,153	...	...	...	140,153
1925-26	13,928	242	...	...	...	155,098	...	...	...	155,098
Mysore										
1921-22	...	437	...	103,951	371	22,180	13	9	13,073	139,597
1922-23	...	74	...	103,800	401	23,521	1	156	9,720	137,599
1923-24	...	166	...	97,585	392	26,289	1	117	9,376	133,760
1924-25	...	35	...	101,270	363	27,447	...	2,202	20,502	151,784
1925-26	...	28	...	103,498	580	30,531	...	357	8,840	143,806
Baroda										
1921-22	...	116	4,438	...	...	30,930	...	...	34	35,402
1922-23	...	152	1,512	...	...	33,639	...	...	61	35,212
1923-24	...	...	895	...	...	27,833	...	...	68	28,796
1924-25	...	165	511	...	...	30,402	...	...	12	30,925
1925-26	...	2	147	...	...	27,417	...	...	131	27,695
Gwalior										
1921-22	82	...	15,954	...	...	9,547	...	41	...	25,542
1922-23	108	...	24,993	...	...	10,638	...	40	...	35,671
1923-24	108	...	17,662	...	...	8,376	...	34	...	26,072
1924-25	109	...	17,045	...	...	8,960	...	20	...	26,025
1925-26	100	...	11,413	...	...	5,765	...	34	...	17,212
Kashmir										
1921-22	328	20	354	...	17	4,223	...	3	249	4,846
1922-23	2	374	324	...	20	3,619	...	...	159	4,122
1923-24	2	230	325	...	32	4,569	...	7	178	5,111
1924-25	...	230	433	...	32	3,865	...	6	233	4,569
1925-26	45	141	291	...	31	3,858	...	...	236	4,416
Pudukkottai										
1921-22	563	...	...	...	...	196	...	...	...	196
1922-23	67	...	...	...	...	85	...	...	...	85
1923-24	...	...	...	...	...	588	...	...	...	588
1924-25	265	...	...	...	...	95	...	...	...	95
1925-26	1	...	...	...	...	78	...	...	...	78
Banganapalle										
1921-22	120	2	...	...	...	44	...	...	...	44
1922-23	4	3	...	...	...	9	...	...	...	9
1923-24	26	4	...	...	...	66	...	...	...	66
1924-25	3	...	...	...	...	52	...	...	...	52
1925-26	16	3	...	...	...	19	...	...	6	25
Sandur										
1921-22	...	...	...	...	...	42	...	...	...	42
1922-23	...	...	...	...	...	45	...	...	...	45
1923-24	...	...	...	...	...	83	...	...	...	83
1924-25	...	...	...	...	...	61	...	...	...	61
1925-26	...	...	...	...	...	94	...	...	...	94
Cochin										
1921-22	...	...	...	2,157	...	...	...	...	290	2,447
1922-23	...	...	...	2,387	...	...	...	...	260	2,647
1923-24	...	...	...	5,555	...	...	...	...	241	5,796
1924-25	...	...	...	2,364	...	...	...	...	220	2,584
1925-26	...	...	...	2,322	...	...	...	...	217	2,539
Travancore										
1921-22	...	...	...	...	48,308	...	...	...	...	48,308
1922-23	...	...	...	...	49,275	...	...	...	...	49,275
1923-24	...	...	...	...	49,275	...	...	...	...	49,275
1924-25	...	...	...	...	51,078	...	...	...	...	51,078
1925-26	...	...	...	...	50,852	...	...	...	...	50,852
Total Madras States										
1921-22	*683*	*2*	...	*2,157*	*48,308*	*282*	...	...	*290*	*51,037*
1922-23	*71*	*3*	...	*2,387*	*49,275*	*139*	...	...	*260*	*52,061*
1923-24	*26*	*4*	...	*5,555*	*49,275*	*737*	...	...	*241*	*55,808*
1924-25	*268*	...	...	*2,364*	*51,078*	*208*	...	...	*220*	*53,870*
1925-26	*17*	*3*	...	*2,322*	*50,852*	*191*	...	...	*223*	*53,588*

See explanations given in the footnote (page 36).

Fodder crops	Fruits and vegetables including root crops	Miscellaneous crops		Total area sown	Area sown more than once	Net area sown	State
		Food	Non-food				
39	40	41	42	43	44	45	46
							Hyderabad
1,624,311	136,516	708,204	360,061	27,038,244	633,989	26,404,255	1921-22
1,389,313	218,588	1,030,840	350,771	26,836,816	442,974	26,393,842	1922-23
1,327,712	195,950	1,009,604	352,538	26,957,835	465,297	26,492,538	1923-24
1,400,933	196,731	1,005,642	347,484	(*j*) 27,512,108	508,443	27,003,665	1924-25
1,280,827	296,691	638,005	236,086	27,252,406	378,467	26,873,939	1925-26
							Mysore
45,651	97,415	86,738	109,022	6,369,941	315,331	6,054,610	1921-22
52,754	96,794	68,032	122,251	6,489,135	365,137	6,123,998	1922-23
48,696	61,535	76,863	129,021	6,144,810	235,567	5,909,243	1923-24
53,872	60,793	110,666	119,617	6,549,047	280,916	6,268,131	1924-25
66,319	90,089	60,993	117,566	6,719,989	334,591	6,385,398	1925-26
							Baroda
75,147	12,919	...	31,303	3,180,854	122,393	3,058,461	1921-22
72,756	11,415	...	26,102	3,215,758	76,565	3,139,193	1922-23
80,561	13,446	...	18,876	3,066,872	56,302	3,010,570	1923-24
89,008	9,795	...	11,007	3,209,110	66,679	3,133,431	1924-25
86,876	12,358	...	9,037	3,062,048	49,312	3,012,736	1925-26
							Gwalior
9,106	6,212	104,875	22,074	4,553,257	314,485	4,238,772	1921-22
10,430	10,448	92,542	24,061	4,632,692	348,048	4,284,644	1922-23
10,873	11,931	90,649	20,771	4,740,004	472,166	4,267,838	1923-24
11,152	10,771	80,641	23,192	4,592,263	384,310	4,207,953	1924-25
8,842	10,247	80,348	21,069	4,458,735	297,270	4,161,465	1925-26
							Kashmir
34,600	29,762	2,497	3,956	2,116,469	519,372	1,597,097	1921-22
37,039	26,150	10,137	2,629	2,143,424	469,956	1,673,468	1922-23
32,309	31,713	11,374	3,501	2,155,944	353,930	1,802,014	1923-24
36,152	26,680	4,835	2,875	2,120,557	394,464	1,726,093	1924-25
37,132	30,648	2,039	2,731	2,178,199	412,900	1,765,299	1925-26
							Pudukkottai
27	1,547	...	5,365	337,827	1,527	336,300	1921-22
...	2,042	...	8,306	387,980	7,904	380,076	1922-23
83	2,312	...	7,826	325,615	...	325,615	1923-24
210	2,781	...	7,224	333,456	...	333,456	1924-25
62	2,978	380	6,428	(*g*) 309,894	...	309,894	1925-26
							Banganapalle
...	1,332	13	9	103,125	344	102,781	1921-22
...	1,183	...	...	102,160	258	101,902	1922-23
...	1,363	2	128	104,146	226	103,920	1923-24
...	1,209	...	24	105,282	164	105,118	1924-25
...	1,400	...	84	107,323	481	106,842	1925-26
							Sandur
...	182	...	...	11,107	...	11,107	1921-22
...	179	...	...	8,792	...	8,792	1922-23
...	161	1	...	8,846	...	8,846	1923-24
...	128	63	...	8,983	...	8,983	1924-25
...	189	...	...	8,993	...	8,993	1925-26
							Cochin
...	67,507	21,986	69,515	543,859	49,249	494,610	1921-22
...	69,390	22,116	68,473	548,405	49,870	498,535	1922-23
...	77,590	21,671	65,974	565,597	64,678	500,919	1923-24
...	77,643	22,181	64,801	(*e*) 562,678	61,725	500,953	1924-25
...	78,947	24,383	63,347	576,975	75,083	501,892	1925-26
							Travancore
...	...	411,501	52,364	(*a*) 1,935,785	...	1,935,785	1921-22
...	...	411,112	44,150	(*b*) 1,890,590	...	1,890,590	1922-23
...	...	407,622	40,783	(*c*) 1,991,982	...	1,991,982	1923-24
...	...	402,356	41,146	(*d*) 1,990,786	...	1,990,786	1924-25
...	...	464,172	42,515	(*h*) 1,991,156	...	1,991,156	1925-26
							Total Madras States
27	*70,568*	*433,500*	*127,253*	(*a*) *2,931,703*	*51,120*	*2,880,583*	*1921-22*
...	*72,794*	*433,228*	*120,929*	(*b*) *2,937,927*	*58,032*	*2,879,895*	*1922-23*
83	*81,426*	*429,296*	*114,711*	(*c*) *2,996,186*	*64,904*	*2,931,282*	*1923-24*
210	*81,761*	*424,600*	*113,195*	(*f*) *3,001,185*	*61,889*	*2,939,296*	*1924-25*
62	*83,514*	*488,935*	*112,374*	(*i*) *2,994,341*	*75,564*	*2,918,777*	*1925-26*

See explanations given in the footnote (page 36).

(*a*) Includes 293,163 acres for which details of crops are not available.
(*b*) „ 231,387 „ „ „ „ „ „
(*c*) „ 297,977 „ „ „ „ „ „
(*d*) „ 271,578 „ „ „ „ „ „
(*e*) „ 8 „ „ „ „ „ „
(*f*) „ 271,586 „ „ „ „ „ „
(*g*) „ 1,374 „ „ „ „ „ „
(*h*) „ 242,311 „ „ „ „ „ „
(*i*) „ 243,685 „ „ „ „ „ „
(*j*) „ 339,643 „ „ „ „ „ „

Table IV—*continued*

No. 8—AREA (in acres) UNDER CROPS, AND SPECIFICATION OF CROPS, IN EACH STATE—*continued*

State	Dyes and Tanning Materials		Drugs and narcotics							
	Indigo	Others	Opium	Coffee	Tea	Tobacco	Cinchona	Indian hemp	Others	Total
28	29	30	31	32	33	34	35	36	37	38
Indore										
1921-22	2	35	7,633	...	...	2,519	...	78	8,145	18,375
1922-23	...	...	12,684	...	...	2,090	...	55	27	14,856
1923-24	3	4	6,564	...	...	2,067	...	80	1,228	9,939
1924-25	...	1	4,230	...	...	2,217	...	101	926	7,474
1925-26	...	...	3,153	...	...	2,341	...	131	634	6,259
Bhopal										
1921-22	...	...	...	...	...	1,486	...	...	...	1,486
1922-23	...	...	...	...	...	3,198	...	...	...	3,198
1923-24	...	...	...	...	...	2,071	...	...	...	2,071
1924-25	...	...	...	...	...	2,236	...	...	...	2,236
1925-26	...	...	...	...	...	1,299	...	...	...	1,299
Rajgarh										
1921-22	...	...	319	...	...	146	...	...	...	465
1922-23	...	...	264	...	...	142	...	...	...	406
1923-24	...	...	243	...	...	140	...	...	...	383
1924-25	...	...	250	...	...	127	...	...	...	377
1925-26	...	...	279	...	...	76	...	...	...	355
Narsingarh										
1921-22	...	...	621	...	...	74	...	...	...	695
1922-23	...	...	265	...	...	73	...	...	...	338
1923-24	...	...	276	...	...	63	...	...	...	339
1924-25	...	...	244	...	...	28	...	...	...	272
1925-26	...	...	80	...	...	17	...	...	...	97
Barwani										
1921-22	...	...	...	...	...	18	...	...	...	18
1922-23	...	...	49	...	...	17	...	...	...	66
1923-24	...	...	6	...	...	17	...	...	...	23
1924-25	...	...	...	...	...	31	...	...	...	31
1925-26	...	...	...	...	...	21	...	...	...	21
Nagod										
1921-22	...	...	...	...	...	78	...	...	6	84
1922-23	...	...	...	...	...	132	...	...	6	138
1923-24	...	...	...	...	...	127	...	...	7	134
1924-25	...	...	...	...	...	112	...	...	6	118
1925-26	...	...	...	...	...	88	...	...	3	91
Total Central India States										
1921-22	*2*	*35*	*8,573*	...	...	*4,321*	...	*78*	*8,151*	*21,123*
1922-23	...	...	*13,262*	...	...	*5,652*	...	*55*	*33*	*19,002*
1923-24	*3*	*4*	*7,089*	...	...	*4,485*	...	*80*	*1,235*	*12,889*
1924-25	...	*1*	*4,724*	...	...	*4,751*	...	*101*	*932*	*10,508*
1925-26	...	...	*3,512*	...	...	*3,842*	...	*131*	*637*	*8,122*
Bikaner										
1921-22	...	...	...	...	...	36	...	...	...	36
1922-23	...	...	...	...	...	49	...	...	...	49
1923-24	...	...	...	...	...	18	...	...	...	18
1924-25	...	...	...	...	...	55	...	...	...	55
1925-26	...	...	...	...	...	62	...	...	2	64
Marwar										
1921-22	...	...	...	...	...	37	...	...	...	37
1922-23	...	...	...	...	...	37	...	...	...	37
1923-24	...	...	...	...	...	36	...	...	...	36
1924-25	...	...	...	...	...	24	...	...	...	24
1925-26	...	...	...	...	...	5	...	...	...	5

See explanations given in the footnote (page 36).

Fodder crops	Fruits and vegetables including root-crops	Miscellaneous crops		Total area sown	Area sown more than once	Net area sown	State
		Food	Non-food				
39	40	41	42	43	44	45	46
							Indore
1,079	8,144	602	360	2,009,634	58,920	1,950,714	1921-22
1,399	10,317	1,123	682	2,074,528	72,569	2,001,959	1922-23
2,174	8,986	684	340	2,070,445	58,836	2,011,609	1923-24
2,052	7,690	715	284	1,538,302	62,700	1,475,602	1924-25
1,820	8,612	788	226	2,089,262	43,709	2,045,553	1925-26
							Bhopal
(a) 320,937	4,855	5,123	25,877	1,644,181	355,402	1,288,779	1921-22
303,398	5,490	5,872	7,946	1,583,670	338,576	1,245,094	1922-23
305,711	5,821	3,481	7,294	1,567,946	336,365	1,231,581	1923-24
308,502	4,924	6,047	6,845	1,582,970	337,769	1,245,201	1924-25
314,397	273	18,551	5,477	1,586,065	21,731	1,564,334	1925-26
							Rajgarh
...	556	5,004	554	234,546	23,075	211,471	1921-22
75	580	5,172	673	243,870	28,730	215,140	1922-23
...	680	5,222	768	244,055	28,754	215,301	1923-24
385	5,512	747	...	(d) 224,673	12,135	212,538	1924-25
...	657	1,119	485	(e) 240,538	12,152	228,386	1925-26
							Narsingarh
...	568	...	1,927	187,204	10,982	176,222	1921-22
...	709	(b)	1,331	190,582	11,851	178,731	1922-23
...	951	(b)	1,522	190,780	11,439	179,341	1923-24
...	854	(b)	951	190,526	8,891	181,635	1924-25
...	1,044	(b)	541	191,697	6,029	185,668	1925-26
							Barwani
...	443	1,069	34	236,897	7,107	229,790	1921-22
...	390	...	39	244,832	9,325	235,507	1922-23
4,500	1,714	...	...	243,350	4,883	238,467	1923-24
...	75	12,129	1,251	254,522	10,476	244,046	1924-25
1	229	45	32	243,134	3,939	239,195	1925-26
							Nugod
...	1,762	..	...	109,228	7,932	101,296	1921-22
...	1,711	...	...	113,867	9,959	103,908	1922-23
...	1,921	...	...	121,331	10,247	111,084	1923-24
	2,014	12	...	116,215	11,795	104,420	1924-25
...	1,556	...	1	121,079	11,446	109,633	1925-26
							Total Central India States
322,016	*16,328*	*11,798*	*28,752*	*4,421,690*	*463,418*	*3,958,272*	*1921-22*
304,872	*19,197*	*12,167*	*10,671*	*4,451,349*	*471,010*	*3,980,339*	*1922-23*
312,385	*20,073*	*9,387*	*9,924*	*4,437,907*	*450,524*	*3,987,383*	*1923-24*
310,939	*21,069*	*19,650*	*9,331*	(d) *3,907,208*	*443,766*	*3,463,442*	*1924-25*
316,218	*12,371*	*20,503*	*6,762*	(e) *4,471,775*	*99,006*	*4,372,769*	*1925-26*
							Bikaner
...	289	235	146,797	1,142,400	...	1,142,400	1921-22
...	...	...	111,302	1,439,945	184,193	1,255,752	1922-23
...	403	6,272	13,438	(c) 1,806,008	...	1,806,008	1923-24
...	643	9	154,651	1,348,507	...	1,348,507	1924-25
...	532	...	554,780	1,772,266	...	1,772,266	1925-26
							Marwar
46,368	459	961	541	682,863	7,872	674,991	1921-22
44,368	459	961	541	1,125,785	23,517	1,102,268	1922-23
48,165	2,598	568	417	718,617	8,571	710,046	1923-24
53,184	2,571	614	415	791,997	10,312	781,685	1924-25
32,482	1,433	521	394	496,402	6,053	490,349	1925-26

See explanations given in the footnote (page 36).

(a) Includes grass.
(b) Included under "Non-food" crops.
(c) Includes 825,268 acres for which details are not available.
(d) „ 12,135 „ „ „ „ „
(e) „ 12,666 „ „ „ „ „

Table IV—*continued*

No. 8—AREA (in acres) UNDER CROPS, AND SPECIFICATION OF CROPS, IN EACH STATE—*continued*

State	Dyes and Tanning Materials		Drugs and narcotics							
	Indigo	Others	Opium	Coffee	Tea	Tobacco	Cinchona	Indian hemp	Others	Total
28	29	30	31	32	33	34	35	36	37	38
Jaipur										
1921-22	445	44	630	...	...	3,855	...	...	35	4,520
1922-23	455	55	382	...	...	4,263	...	...	88	4,733
1923-24	495	38	273	...	...	4,521	...	...	48	4,842
1924-25	574	51	54	...	...	4,907	...	...	54	5,015
1925-26	416	34	...	...	...	5,225	...	...	43	5,268
Kishangarh										
1921-22	3	...	1	...	...	12	...	...	2	15
1922-23	8	...	1	...	...	23	...	...	...	24
1923-24	8	...	...	...	...	18	...	...	...	18
1924-25	6	...	...	...	...	31	...	...	...	31
1925-26	8	...	...	...	...	13	...	...	...	13
Alwar										
1921-22	173	...	...	...	...	2,235	...	2	...	2,237
1922-23	78	...	...	...	...	1,658	...	...	...	1,658
1923-24	93	...	...	...	...	1,383	...	...	...	1,383
1924-25	92	...	...	...	...	1,286	...	...	...	1,286
1925-26	85	...	...	...	...	2,100	...	...	...	2,100
Bharatpur										
1921-22	44	96	...	...	...	2,412	...	...	...	2,412
1922-23	51	84	...	...	...	1,787	...	...	...	1,787
1923-24	84	106	...	...	...	1,360	...	...	...	1,360
1924-25	27	...	...	...	...	1,276	...	...	...	1,276
1925-26	73	37	...	...	...	2,233	...	...	...	2,233
Jhalawar										
1921-22	...	...	2,100	...	...	203	...	...	...	2,303
1922-23	...	...	3,538	...	...	183	...	...	...	3,721
1923-24	...	1	3,084	...	...	140	...	...	...	3,224
1924-25	...	5	2,721	...	...	160	...	...	4	2,955
1925-26	...	7	1,330	...	...	112	...	...	...	1,442
Tonk										
1921-22	125	...	3,211	...	...	1,634	...	...	33	4,878
1922-23	113	1	4,483	...	...	423	...	...	...	4,906
1923-24	92	...	4,064	...	...	285	...	...	...	4,349
1924-25	105	2	2,401	...	...	420	...	...	...	2,821
1925-26	121	...	1,500	...	...	148	...	...	...	1,648
Kotah										
1921-22	1,544	31	9,012	...	...	2,257	...	...	17	11,286
1922-23	1,784	29	9,593	...	...	2,265	...	...	6	11,864
1923-24	1,580	36	8,081	...	...	1,709	...	...	4	9,794
1924-25	1,440	25	6,624	...	...	1,849	...	...	6	8,479
1925-26	926	17	6,178	...	...	338	...	...	5	6,521
Bundi										
1921-22	163	...	202	...	...	730	...	10	15	957
1922-23	181	...	213	...	...	796	...	10	40	1,059
1923-24	157	2,209	294	...	...	882	...	35	15	1,226
1924-25	1,369	2,615	25	15	...	1,231	...	35	...	1,306
1925-26	136	...	40	...	...	1,052	...	...	...	1,092
Dholpur										
1921-22	...	...	...	...	...	605	...	...	...	605
1922-23	...	...	...	...	...	708	...	...	...	708
1923-24	...	...	...	...	...	468	...	...	...	468
1924-25	...	...	...	...	...	479	...	...	...	479
1925-26	...	...	...	...	...	686	...	...	...	686
Total Rajputana States										
1921-22	*2,497*	*171*	*15,156*	...	...	*14,016*	...	*12*	*102*	*29,286*
1922-23	*2,670*	*169*	*18,210*	...	...	*12,193*	...	*10*	*134*	*30,546*
1923-24	*2,509*	*2,390*	*15,796*	...	...	*10,820*	...	*35*	*67*	*26,718*
1924-25	*3,613*	*2,698*	*11,895*	*15*	...	*11,718*	...	*35*	*64*	*23,727*
1925-26	*1,765*	*95*	*9,048*	...	...	*11,974*	...	...	*50*	*21,072*

See explanations given in the footnote (page 36).

Fodder crops	Fruits and vegetables including root crops	Miscellaneous crops		Total area sown	Area sown more than once	Net area sown	State
		Food	Non-food				
39	40	41	42	43	44	45	46
							Jaipur
33,730	4,835	4,436	5,501	797,076	34,128	762,948	1921-22
33,812	4,918	4,836	5,642	822,863	47,932	774,931	1922-23
34,724	5,260	6,025	6,143	849,629	53,115	796,514	1923-24
35,881	5,390	6,192	8,081	889,965	60,566	829,399	1924-25
25,086	4,993	9,895	11,014	725,358	46,877	678,481	1925-26
							Kishangarh
50	172	...	...	43,331	16,733	26,598	1921-22
365	72	5,566	185	52,224	24,939	27,285	1922-23
161	181	5,058	261	44,186	7,716	36,470	1923-24
140	96	8,133	1,222	67,528	10,590	56,938	1924-25
165	337	45	154	38,306	6,319	31,987	1925-26
							Alwar
64,072	2,115	6,775	442	879,335	97,440	781,895	1921-22
74,842	2,237	7,193	1,007	941,897	137,128	804,769	1922-23
60,110	2,738	6,733	967	913,433	111,383	802,050	1923-24
52,955	2,236	7,543	1,351	1,104,492	282,353	822,139	1924-25
64,658	2,114	6,092	1,129	771,750	62,380	709,370	1925-26
							Bharatpur
47,843	5,491	...	...	821,469	103,011	718,458	1921-22
70,445	4,765	...	...	859,513	118,269	741,244	1922-23
65,943	4,849	...	82	838,462	123,446	715,016	1923-24
64,194	4,856	5,989	...	954,621	251,489	703,132	1924-25
97,943	4,855	...	...	527,553	29,550	498,003	1925-26
							Jhalawar
7	180	7	...	98,293	4,350	93,943	1921-22
19	39	207	...	108,875	6,936	101,939	1922-23
19	9	387	...	109,654	7,437	102,217	1923-24
56	39	15	...	112,427	6,813	105,614	1924-25
41	71	...	...	113,001	5,099	107,902	1925-26
							Tonk
4,024	1,206	2,422	567	406,800	22,497	384,303	1921-22
3,615	2,951	5,527	265	423,447	27,083	396,364	1922-23
4,002	1,826	5,308	229	411,462	21,151	390,311	1923-24
2,495	864	4,293	233	429,215	21,968	407,247	1924-25
2,325	778	3,319	368	397,406	25,061	372,345	1925-26
							Kotah
54,058	4,619	3,774	4	1,088,896	33,641	1,055,255	1921-22
55,740	4,728	5,578	3	1,110,147	39,806	1,070,341	1922-23
58,371	5,597	4,312	3	1,087,345	23,488	1,063,857	1923-24
62,914	5,309	4,773	95	1,108,024	32,390	1,075,634	1924-25
63,713	4,850	3,899	11	1,065,812	30,904	1,034,908	1925-26
							Bundi
7,582	198	393	1,104	173,772	4,017	169,755	1921-22
464	648	1,186	386	179,069	3,756	175,313	1922-23
1,984	496	800	354	197,207	1,620	195,587	1923-24
2,403	392	5,303	1,278	203,894	4,356	199,538	1924-25
1,214	1,068	533	450	227,662	1,703	225,959	1925-26
							Dholpur
727	1,227	99	5	293,800	58,223	235,577	1921-22
824	2,555	6,364	55	299,296	53,728	245,568	1922-23
1,034	2,624	8,301	83	310,150	74,752	235,398	1923-24
139	7,028	79	...	303,282	55,777	247,505	1924-25
950	994	6,162	216	259,574	40,989	218,585	1925-26
							Total Rajputana States
258,461	*20,791*	*19,102*	*154,961*	*6,428,035*	*381,912*	*6,046,123*	*1921-22*
284,494	*23,372*	*37,418*	*119,384*	*7,363,961*	*667,287*	*6,695,774*	*1922-23*
274,513	*26,581*	*43,764*	*21,977*	(a) *7,286,153*	*432,679*	*6,853,474*	*1923-24*
274,361	*29,424*	*42,943*	*167,326*	*7,313,952*	*736,614*	*6,577,338*	*1924-25*
288,577	*22,025*	*30,466*	*568,516*	*6,395,090*	*254,935*	*6,140,155*	*1925-26*

See explanations given in the footnote (page 36).

(a) Includes 825,268 acres for which details of crops are not available.

Table IV—*continued*

No. 8—AREA (in acres) UNDER CROPS, AND SPECIFICATION OF CROPS, IN EACH STATE—*continued*

State	Dyes and Tanning Materials		Drugs and narcotics							
	Indigo	Others	Opium	Coffee	Tea	Tobacco	Cinchona	Indian hemp	Others	Total
28	29	30	31	32	33	34	35	36	37	38
Patiala										
1921-22	502	...	...	...	...	2,279	...	...	...	2,279
1922-23	541	68	...	...	...	1,700	...	...	...	1,700
1923-24	221	374	...	...	...	1,857	...	...	...	1,857
1924-25	92	...	...	...	...	1,231	...	...	239	1,470
1925-26	142	94	...	...	...	1,564	...	...	...	1,564
Jind										
1921-22	39	1	...	...	...	616	...	...	...	616
1922-23	58	1	...	...	...	361	...	...	...	361
1923-24	9	9	...	...	...	437	...	...	...	437
1924-25	...	4	...	..	...	200	...	...	...	200
1925-26	3	...	...	...	...	320	...	...	...	330
Nabha										
1921-22	11	...	24	...	...	397	...	...	...	421
1922-23	10	...	82	...	...	266	...	...	...	348
1923-24	2	1	39	...	...	355	...	...	...	394
1924-25	2	...	6	...	...	202	...	...	...	208
1925-26	2	...	9	...	...	345	...	...	...	354
Bahawalpur										
1921-22	3,553	6	...	...	...	1,620	...	1	...	1,621
1922-23	5,360	6	...	...	...	1,158	...	...	6	1,164
1923-24	2,277	21	...	...	...	1,268	...	1	12	1,281
1924-25	866	8	...	...	...	1,043	...	...	...	1,043
1925-26	1,462	5	...	...	...	1,415	...	...	...	1,415
Sirmur										
1921-22	...	...	...	...	...	...	...	...	...	...
1922-23	...	...	...	...	...	...	...	...	...	...
1923-24	...	...	...	...	...	...	...	...	...	...
1924-25	...	...	...	...	...	...	...	...	...	...
1925-26	...	...	...	...	...	...	...	...	...	...
Kapurthala										
1921-22	2	1	18	...	...	3,255	...	...	...	3,273
1922-23	4	...	25	...	...	2,440	27	...	...	2,492
1923-24	11	...	64	...	...	2,153	15	...	...	2,232
1924-25	1	...	76	...	...	2,263	12	...	...	2,351
1925-26	...	...	111	...	...	2,530	15	...	...	2,656
Malerkotla										
1921-22	...	...	...	...	...	260	...	...	...	260
1922-23	...	...	...	...	...	188	...	...	...	188
1923-24	...	...	2	...	...	235	...	...	...	237
1924-25	...	...	...	...	...	208	...	...	...	208
1925-26	...	...	2	...	...	218	...	...	...	220
Faridkot										
1921-22	...	...	...	...	...	7	...	...	...	7
1922-23	...	...	...	...	...	6	...	...	...	6
1923-24	...	...	...	..	...	2	...	...	...	2
1924-25	...	...	...	...	...	4	...	...	...	4
1925-26	...	...	...	...	...	22	...	...	...	22
Loharu										
1921-22	...	...	..	...	...	74	...	...	10	84
1922-23	...	...	...	...	...	61	...	...	16	77
1923-24	...	...	...	...	...	68	...	...	10	78
1924-25	...	...	...	...	...	...	...	...	...	...
1925-26	...	...	...	...	...	50	...	...	...	50
Bilaspur (b)										
1921-22	...	...	...	...	...	...	...	..	...	...
1922-23	...	...	5	...	...	308	...	...	...	313
1923-24	...	...	26	...	...	354	...	...	...	380
1924-25	...	62	46	...	...	281	...	...	...	337
1925-26	...	85	52	...	...	405	...	...	...	457
*Total Punjab Agency States**										
1921-22	*(a)*	*(a)*	*(a)*	*(a)*	*(a)*	*(a)*	*(a)*	*(a)*	*(a)*	*(a)*
1922-23	*5,973*	*75*	*112*	...	...	*6,488*	*27*	...	*22*	*6,649*
1923-24	*2,520*	*405*	*131*	...	...	*6,729*	*15*	*1*	*22*	*6,898*
1924-25	*961*	*74*	*128*	...	...	*5,432*	*12*	...	*239*	*5,811*
1925-26	*1,609*	*184*	*174*	...	...	*6,869*	*15*	...	...	*7,058*

* See explanation given in the footnote (*e*) on page 12.
(*a*) Included in "Total Punjab States."
(*b*) See footnote (*d*) on page 12.

Fodder crops	Fruits and vegetables including root-crops	Miscellaneous crops		Total area sown	Area sown more than once	Net area sown	State
		Food	Non-food				
39	40	41	42	43	44	45	46
							Patiala
431,957	13,705	329,204	165,886	2,867,160	444,114	2,423,046	1921-22
387,222	13,162	505,916	221,657	3,287,008	529,007	2,758,001	1922-23
397,451	11,586	129,984	103,326	3,013,818	337,818	2,676,000	1923-24
443,501	13,759	298,145	93,121	3,126,366	457,629	2,668,737	1924-25
442,146	14,005	251,365	104,104	2,750,276	332,089	2,418,187	1925-26
							Jind
42,092	865	1,027	40,931	811,450	151,941	659,509	1921-22
26,996	1,006	880	62,598	832,180	181,627	650,553	1922-23
39,039	1,105	851	61,170	689,228	60,623	628,605	1923-24
25,710	854	1,074	45,759	918,661	247,177	671,484	1924-25
39,220	1,444	1,204	63,829	617,177	80,021	537,156	1925-26
							Nabha
57,907	582	2,848	22,151	396,549	41,933	354,616	1921-22
56,143	564	3,108	36,040	519,780	77,453	442,327	1922-23
56,113	532	3,333	26,527	471,243	48,978	422,265	1923-24
58,563	522	2,538	21,474	475,510	63,026	412,484	1924-25
70,900	555	2,933	30,422	397,136	26,368	370,768	1925-26
							Bahawalpur
64,260	1,678	9,746	79,423	1,248,126	105,248	1,142,878	1921-22
102,146	2,438	16,146	38,883	1,365,775	100,699	1,265,076	1922-23
98,261	1,912	16,308	35,770	1,223,301	82,888	1,140,413	1923-24
106,136	1,912	8,524	21,530	1,313,467	121,868	1,191,599	1924-25
68,295	1,879	40,818	5,476	1,179,913	70,950	1,108,963	1925-26
							Sirmur
...	...	...	...	96,431	...	96,431	1921-22
...	...	...	...	96,526	...	96,526	1922-23
...	...	...	...	(a) 96,824	...	96,824	1923-24
...	...	...	...	97,264	...	97,264	1924-25
...	...	...	...	97,149	...	97,149	1925-26
							Kapurthala
63,891	1,109	2,880	1,264	294,064	39,144	254,920	1921-22
47,139	855	14,913	655	293,825	36,496	257,329	1922-23
52,958	1,023	2,896	4,598	294,818	35,153	259,665	1923-24
57,906	693	3,294	602	299,559	40,812	258,747	1924-25
54,340	710	2,934	2,238	294,598	43,374	251,224	1925-26
							Malerkotla
19,735	161	1,195	...	92,070	10,780	81,290	1921-22
18,263	163	1,006	...	(c) 82,839	...	82,839	1922-23
16,816	133	1,180	...	94,768	7,442	87,326	1923-24
19,312	183	1,153	26,062	119,688	36,621	83,067	1924-25
17,756	242	401	563	84,440	1,808	82,632	1925-26
							Faridkot
59,562	174	1,427	...	353,294	49,273	304,021	1921-22
53,720	172	2,030	...	393,770	27,719	366,051	1922-23
35,012	153	1,503	9,233	393,159	29,280	363,879	1923-24
41,934	258	1,649	...	364,958	18,204	346,754	1924-25
42,895	305	1,607	...	364,287	10,823	353,464	1925-26
							Loharu
5,429	...	...	...	54,783	...	54,783	1921-22
18,015	...	...	...	90,289	...	90,289	1922-23
19,187	...	...	...	(d) 88,821	...	88,821	1923-24
27,415	...	3	...	116,874	10,423	106,451	1924-25
31,449	...	...	...	85,475	...	85,475	1925-26
							Bilaspur
...	...	...	...	...	...	...	1921-22
2	250	35	...	129,291	44,038	85,253	1922-23
526	163	79	50	130,920	45,224	85,696	1923-24
...	274	236	...	128,712	46,320	82,392	1924-25
1	257	15,162	...	128,494	46,832	81,662	1925-26
							Total Punjab Agency States
(b)	(b)	(b)	(b)	(b)	(b)	(b)	*1921-22*
709,646	*18,610*	*544,034*	*359,833*	(e) *7,091,283*	*997,039*	*6,094,244*	*1922-23*
715,363	*16,607*	*156,134*	*240,674*	(f) *6,496,900*	*647,406*	*5,849,494*	*1923-24*
780,477	*18,446*	*316,616*	*208,548*	(g) *6,961,059*	*1,042,080*	*5,918,979*	*1924-25*
767,002	*19,397*	*316,924*	*206,632*	(h) *5,998,945*	*612,265*	*5,386,680*	*1925-26*

(a) Details not available as no records are maintained by the State.
(b) Included in "Total Punjab States."
(c) Includes 4,199 acres for which details of crops are not available.
(d) „ 2,965 „ „ „
(e) „ 100,725 „ „ „
(f) „ 99,789 „ „ „
(g) „ 97,264 „ „ „
(h) „ 97,149 „ „ „

Table IV—*continued*

No. 8—AREA (in acres) UNDER CROPS, AND SPECIFICATION OF CROPS, IN EACH STATE—*continued*

State	Dyes and Tanning Materials		Drugs and narcotics							
	Indigo	Others	Opium	Coffee	Tea	Tobacco	Cinchona	Indian hemp	Others	Total
28	29	30	31	32	33	34	35	36	37	38
Kalsia										
1921-22	...	...	...	...	...	46	...	...	...	46
1922-23	...	...	...	...	...	42	...	...	...	42
1923-24	...	...	...	...	...	34	...	...	...	34
1924-25	...	...	...	...	...	22	...	...	...	22
1925-26	...	...	...	...	...	37	...	...	...	37
Pataudi										
1921-22	...	3	...	...	...	83	...	...	...	83
1922-23	...	3	...	...	...	50	...	...	...	50
1923-24	...	2	...	...	...	51	...	...	...	51
1924-25	...	2	...	...	...	41	...	...	...	41
1925-26	...	2	...	...	...	56	...	...	...	56
Dujana										
1921-22	...	...	...	...	...	65	...	...	...	65
1922-23	...	...	...	...	...	40	...	...	...	40
1923-24	...	...	...	...	...	51	...	...	...	51
1924-25	...	...	...	...	...	35	...	...	...	35
1925-26	...	...	...	...	...	60	...	...	...	60
Simla Hill States (*a*)										
1921-22	...	...	2,520	...	...	263	...	116	893	3,792
1922-23	72	...	2,296	...	...	254	...	117	907	3,574
1923-24	41	...	2,220	...	...	303	...	75	890	3,488
1924-25	24	...	2,232	...	...	479	...	114	880	3,705
1925-26	30	...	2,158	...	...	488	...	137	883	3,666
Total Punjab States										
1921-22	*4,107*	*11*	*2,562*	...	...	*8,965*	...	*117*	*903*	*12,547*
1922-23 (*b*)	*72*	*3*	*2,296*	...	...	*386*	...	*117*	*907*	*3,706*
1923-24	*41*	*2*	*2,220*	...	...	*439*	...	*75*	*890*	*3,624*
1924-25	*24*	*2*	*2,232*	...	...	*577*	...	*114*	*880*	*3,803*
1925-26	*30*	*2*	*2,158*	...	...	*641*	...	*137*	*883*	*3,819*
Jath										
1921-22	...	...	...	...	...	50	...	...	...	50
1922-23	...	...	...	...	...	38	...	...	...	38
1923-24	...	...	...	...	...	127	...	...	...	127
1924-25	...	...	...	...	...	150	...	...	...	150
1925-26	...	...	...	...	...	121	...	...	...	121
Phaltan										
1921-22	...	...	...	...	...	19	...	...	...	19
1922-23	...	...	...	...	...	14	...	...	...	14
1923-24	...	...	...	...	...	13	...	...	...	13
1924-25	...	...	...	...	...	11	...	...	...	11
1925-26	...	...	...	...	...	13	...	...	...	13
Aundh										
1921-22	...	...	...	...	...	216	...	...	...	216
1922-23	...	...	...	...	...	267	...	...	...	267
1923-24	...	...	...	...	...	235	...	...	...	235
1924-25	...	...	...	...	...	333	...	...	...	333
1925-26	...	...	...	...	...	252	...	...	...	252

(*a*) See explanation given in footnote (*a*) on page 13.
(*b*) See explanation given in footnote (*b*) on page 13.

Fodder crops	Fruits and vegetables including root-crops	Miscellaneous crops		Total area sown	Area sown more than once	Net area sown	State
		Food	Non-food				
39	40	41	42	43	44	45	46
							Kalsia
10,131	1,570	158	73	84,387	17,528	66,859	1921-22
10,555	1,576	141	13	81,266	13,501	67,765	1922-23
10,544	1,603	283	24	83,023	15,058	67,965	1923-24
11,519	1,522	173	26	80,754	14,971	65,783	1924-25
12,217	1,489	268	9	77,493	13,776	63,717	1925-26
							Pataudi
2,310	42	189	35	30,818	5,047	25,771	1921-22
3,512	43	204	66	37,214	10,372	26,842	1922-23
2,230	38	256	815	35,082	8,313	26,769	1923-24
2,392	37	224	571	41,013	13,679	27,334	1924-25
2,411	39	212	446	41,817	14,863	26,954	1925-26
							Dujana
4,775	68	...	...	45,264	...	45,264	1921-22
268	28	...	...	72,470	23,874	48,596	1922-23
115	31	...	...	51,239	4,385	46,854	1923-24
99	7	...	...	65,084	15,070	50,014	1924-25
6,209	5	...	...	27,110	8,576	18,534	1925-26
							Simla Hill States
85	337	40,311	60	218,101	38,611	179,490	1921-22
111	331	2,912	87	215,943	35,983	179,960	1922-23
76	579	1,180	220	224,090	44,129	179,961	1923-24
85	398	1,243	174	262,111	26,156	235,955	1924-25
26	509	3,125	132	249,934	17,581	232,353	1925-26
							Total Punjab States
762,134	*20,291*	*388,985*	*309,823*	(a) *6,592,497*	*903,619*	*5,688,878*	*1921-22*
14,446	*1,978*	*3,257*	*166*	*406,893*	*83,730*	*323,163*	*1922-23*
12,965	*2,251*	*1,719*	*1,059*	*393,434*	*71,885*	*321,549*	*1923-24*
14,095	*1,964*	*1,640*	*771*	*448,962*	*69,876*	*379,086*	*1924-25*
20,863	*2,042*	*3,605*	*587*	*396,354*	*54,796*	*341,558*	*1925-26*
							Jath
1,500	400	...	...	485,017	3,860	481,157	1921-22
2,000	350	...	...	540,488	3,925	536,563	1922-23
833	2,289	1,959	...	416,013	3,754	412,259	1923-24
354	1,845	...	...	414,228	2,879	411,349	1924-25
445	1,852	...	...	415,100	2,978	412,122	1925-26
							Phaltan
590	70	506	267	176,830	5,857	170,973	1921-22
262	66	525	290	180,182	7,834	172,348	1922-23
152	51	613	290	172,271	4,359	167,912	1923-24
418	49	622	305	172,695	3,673	169,022	1924-25
187	...	786	6	173,131	3,085	170,046	1925-26
							Aundh
194	2,378	...	28	210,415	5,535	204,880	1921-22
91	1,745	28	117	206,129	5,504	200,625	1922-23
143	1,699	46	182	187,194	4,853	182,341	1923-24
156	1,533	46	31	194,357	4,038	190,319	1924-25
52	1,624	7	26	198,418	5,287	193,131	1925-26

See explanations given in the footnote (page 36).

(a) Includes 96,431 acres for which details are not available.

Table IV—*concluded*

No. 8—AREA (in acres) UNDER CROPS, AND SPECIFICATION OF CROPS IN EACH STATE—*concluded*

State	Dyes and Tanning Materials		Drugs and narcotics							
	Indigo	Others	Opium	Coffee	Tea	Tobacco	Cinchona	Indian hemp	Others	Total
28	29	30	31	32	33	34	35	36	37	38
Sachin										
1921-22	...	...	...	...	...	2	...	...	...	2
1922-23	...	...	...	...	...	2	...	...	...	2
1923-24	...	...	...	...	...	1	...	...	...	1
1924-25	...	...	...	...	...	5	...	...	...	5
1925-26	...	...	...	...	...	10	...	...	...	10
Bhavnagar										
1921-22	...	...	...	...	...	...	...	...	...	...
1922-23	...	...	...	...	...	...	...	...	...	...
1923-24	...	...	...	...	...	...	...	...	...	...
1924-25	...	...	...	...	...	...	...	...	...	...
1925-26	...	...	...	...	...	...	...	...	...	...
Dharampur										
1921-22	...	...	...	...	...	...	...	...	...	...
1922-23	...	...	...	...	...	...	...	...	...	...
1923-24	...	...	...	...	...	...	...	...	...	...
1924-25	...	...	...	...	...	...	...	...	...	...
1925-26	...	...	...	...	...	...	...	...	...	...
Total Bombay States										
1921-22	...	...	...	...	...	*287*	...	...	...	*287*
1922-23	...	...	...	...	...	*321*	...	...	...	*321*
1923-24	...	...	...	...	...	*376*	...	...	...	*376*
1924-25	...	...	...	...	...	*499*	...	...	...	*499*
1925-26	...	...	...	...	...	*396*	...	...	...	*396*
Benares										
1921-22	40	...	1,311	...	...	108	...	...	3	1,422
1922-23	7	...	1,398	...	...	147	...	...	2	1,547
1923-24	8	1	1,211	...	...	153	...	...	3	1,367
1924-25	4	...	868	...	...	133	...	...	2	1,003
1925-26	7	2	1	...	...	161	...	...	3	165
Rampur										
1921-22	...	...	...	...	...	1,385	...	...	...	1,385
1922-23	...	...	...	...	...	2,047	...	...	...	2,047
1923-24	...	...	...	...	...	1,234	...	...	...	1,234
1924-25	...	...	...	...	...	1,191	...	...		1,191
1925-26	...	...	...	...	...	1,788	...	...	...	1,788
Tehr Garhwal										
1921-22	...	...	...	...	...	...	...	...	...	...
1922-23	...	...	...	...	...	...	...	...	...	...
1923-24	...	...	...	...	...	...	...	...	...	...
1924-25	...	...	...	...	...	...	...	...	...	...
1925-26	...	...	...	...	...	...	...	...	...	...
Total United Provinces States										
1921-22	*40*	...	*1,311*	...	...	*1,493*	...	...	*3*	*2,807*
1922-23	*7*	...	*1,398*	...	...	*2,194*	...	...	*2*	*3,594*
1923-24	*8*	*1*	*1,211*	...	...	*1,387*	...	...	*3*	*2,601*
1924-25	*4*	...	*868*	...	...	*1,324*	...	...	*2*	*2,194*
1925-26	*7*	*2*	*1*	...	...	*1,949*	...	...	*3*	*1,953*
Total										
1921-22	74,132	81,027	48,348	106,108	48,696	297,454	13	260	28,144	529,023
1922-23	35,560	850	62,107	106,187	49,696	299,401	28	388	11,298	529,105
1923-24	20,299	3,202	45,329	103,140	49,699	250,818	16	349	12,080	461,431
1924-25	21,778	3,205	37,836	103,649	51,473	235,336	12	2,478	23,084	453,868
1925-26(*a*)	17,501	699	26,744	105,820	51,463	248,531	15	659	11,063	444,235

(*a*) See footnote (*a*) on page 46.

Fodder crops	Fruits and vegetables including root-crops	Miscellaneous crops		Total area sown	Area sown more than once	Net area sown	State
		Food	Non-food				
39	40	41	42	43	44	45	46
							Sachin
5,990	1,523	...	...	21,666	423	21,243	1921-22
6,599	1,077	...	...	21,765	521	21,244	1922-23
6,129	821	...	...	21,544	264	21,280	1923-24
6,872	685	...	...	21,940	594	21,346	1924-25
6,740	860	...	...	21,514	168	21,346	1925-26
							Bhavnagar
...	4,346	17,713	5,056	(*b*) 859,539	...	859,539	1921-22
...	3,720	16,441	4,946	704,566	4,946	699,620	1922-23
...	...	...	...	767,481	...	767,481	1923-24
...	...	...	...	879,144	...	879,144	1924-25
...	...	...	...	801,944	...	801,944	1925-26
							Dharampur
...	...	...	...	136,244	...	136,244	1921-22
...	...	...	...	139,447	...	139,447	1922-23
...	...	...	...	135,919	...	135,919	1923-24
...	...	...	...	137,807	...	137,807	1924-25
...	...	...	...	139,921	...	139,921	1925-26
							Total Bombay States
8,274	*8,717*	*18,219*	*5,351*	(*b*) *1,889,711*	*15,675*	*1,874,036*	*1921-22*
8,952	*6,958*	*16,994*	*5,353*	*1,792,577*	*22,730*	*1,769,847*	*1922-23*
7,257	*4,860*	*2,618*	*472*	*1,700,422*	*13,230*	*1,687,192*	*1923-24*
7,800	*4,112*	*668*	*336*	*1,820,171*	*11,184*	*1,808,987*	*1924-25*
7,424	*4,536*	*793*	*32*	*1,750,028*	*11,518*	*1,738,510*	*1925-26*
							Benares
3,233	3,682	99	12	301,002	57,581	243,421	1921-22
2,830	3,511	69	2	301,124	58,372	242,752	1922-23
3,950	3,400	270	11	303,219	58,899	244,320	1923-24
4,043	3,177	238	18	298,739	54,711	244,028	1924-25
3,592	4,112	188	14	298,542	54,717	243,825	1925-26
							Rampur
14,841	1,992	6,592	176	475,268	117,225	358,043	1921-22
15,999	21,102	3,621	186	506,097	149,634	356,463	1922-23
16,499	1,908	4,106	184	472,361	110,245	362,116	1923-24
16,127	1,838	1,415	461	473,601	105,566	368,035	1924-25
17,914	1,693	6,034	606	491,279	127,823	363,456	1925-26
							Tehri Garhwal
...	...	...	...	(*a*) 234,752	26,017	208,735	1921-22
...	...	...	...	231,811	23,005	208,806	1922-23
...	...	...	...	231,911	23,105	208,806	1923-24
...	...	...	...	297,211	14,435	283,776	1924-25
...	...	...	...	297,632	14,414	283,218	1925-26
							Total United Provinces States
18,074	*5,674*	*6,691*	*188*	(*c*) *1,011,022*	*200,823*	*810,199*	*1921-22*
18,829	*24,613*	*3,690*	*188*	(*d*) *1,039,032*	*231,011*	*808,021*	*1922-23*
20,449	*5,308*	*4,376*	*195*	(*e*) *1,007,491*	*192,249*	*815,242*	*1923-24*
20,170	*5,015*	*1,653*	*479*	(*f*) *1,069,551*	*174,712*	*894,839*	*1924-25*
21,506	*5,805*	*6,222*	*620*	(*g*) *1,087,453*	*196,954*	*890,499*	*1925-26*
							Total
3,157,801	425,193	1,780,609	1,092,744	66,533,423	3,922,137	62,611,286	1921-22
2,903,531	530,917	2,252,839	1,142,338	68,399,947	4,233,519	64,166,428	1922-23
2,843,166	471,681	1,835,784	913,719	67,383,958	3,456,139	63,927,819	1923-24
2,999,169	466,561	2,009,554	1,004,161	68,496,173	4,174,933	64,321,240	1924-25
2,901,648	589,523	1,648,833	1,282,012	66,765,363	2,777,578	63,987,785	1925-26

See explanations given in the footnote (page 36)

(*a*) Details of crops are not available.

(*b*) Includes 7,362 acres for which details are not available.

(*c*) „ 234,752 „ „ „ „ „

(*d*) Includes 231,811 acres for which details are not available

(*e*) „ 231,911 „ „ „ „ „

(*f*) „ 297,211 „ „ „ „ „

(*g*) „ 297,632 „ „ „ „ „

Table V

No. 9—LIVE-STOCK, PLOUGHS, AND CARTS IN EACH STATE

State and year of Enumeration	Oxen				Buffaloes			Sheep	Goats
	Bulls	Bullocks	Cows	Young stock (calves)	Male buffaloes	Cow buffaloes	Young stock (buffalo calves)		
1	2	3	4	5	6	7	8	9	10
Hyderabad									
1921-22	700,572	3,320,911	2,560,661	2,227,714	568,986	1,791,647	972,081	4,747,192	2,446,573
1922-23	462,493	3,473,298	2,993,569	1,484,138	623,667	1,289,361	659,245	5,082,623	2,474,047
1923-24	466,051	3,475,554	3,102,419	1,492,121	624,493	1,282,374	718,849	4,893,389	2,507,554
1924-25	532,303	3,213,327	2,345,434	2,172,971	452,860	1,018,948	911,022	4,768,827	3,622,067
1925-26	495,453	3,090,276	2,261,929	2,096,430	431,124	976,588	877,380	4,503,161	3,430,162
Mysore									
1921-22	284,809	1,412,193	1,717,156	1,017,202	113,901	554,191	301,542	2,864,286	1,282,691
1922-23	284,809	1,412,193	1,717,156	1,017,202	113,901	554,191	301,542	2,864,286	1,282,691
1923-24	284,809	1,412,193	1,717,156	1,017,202	113,901	554,191	301,542	2,864,286	1,282,691
1924-25	213,647	1,327,330	1,494,097	781,895	81,744	459,535	212,046	2,492,021	1,742,017
1925-26	213,707	1,328,873	1,495,741	783,225	81,780	460,118	212,222	2,492,269	1,743,122
Baroda									
1921-22	(c)	399,618	260,230	(a)	12,236	333,450	(a)	325,740	(b)
1922-23	5,450	397,583	244,183	(a)	9,776	339,493	(a)	156,122	160,501
1923-24	44,491	334,223	180,662	48,460	19,805	310,461	26,479	132,319	178,079
1924-25	25,591	390,496	207,497	12,531	7,158	342,134	18,451	122,029	199,146
1925-26	5,186	400,735	231,927	3,383	5,052	343,426	9,274	129,628	191,771
Gwalior									
1921-22	18,765	845,305	836,063	716,376	10,773	371,459	270,997	188,808	443,735
1922-23	18,765	845,305	836,063	716,376	10,773	371,459	270,997	188,808	443,735
1923-24	18,765	845,305	836,063	716,376	10,773	371,459	270,997	188,808	443,735
1924-25	73,648	782,594	1,154,021	821,621	13,477	503,737	348,591	238,725	510,309
1925-26	73,648	782,594	1,144,021	821,621	13,480	503,737	348,591	238,725	510,309
Kashmir									
1921-22	3,297	583,101	643,888	372,247	44,046	201,781	26,746	1,150,120	738,625(e)
1922-23	3,270	695,584	653,013	217,433	43,895	263,335	27,831	360,871(g)	1,609,902
1923-24	103	583,013	695,732	331,177	48,085	278,470	28,038	1,618,766	840,317(e)
1924-25	465	599,635	722,000	310,972	48,227	274,183	25,562	1,546,384	876,401
1925-26	973	595,129	731,991	328,455	47,079	249,244	31,508	1,527,940	858,066
Pudukkottai									
1921-22	(c)	98,774	64,695	28,275	8,809	18,474	7,399	210,841	99,094
1922-23	(c)	98,774	64,695	28,275	8,809	18,474	7,399	210,841	99,094
1923-24	(c)	98,774	64,695	28,275	8,809	18,474	7,399	210,841	99,094
1924-25	87,181	21,661	56,210	27,967	11,014	19,452	9,332	223,585	120,317
1925-26	87,181	21,661	56,210	27,967	11,014	19,452	9,332	223,585	120,317
Banganapalle									
1921-22	5,461	685	2,267	290	443	6,018	1,408	11,582	6,918
1922-23	5,279	477	1,954	276	591	5,903	1,578	8,868	7,937
1923-24	5,414	412	1,472	281	523	5,871	1,478	11,034	7,771
1924-25	3,369	2,986	1,765	773	531	5,600	3,243	8,731	14,994
1925-26	3,369	2,986	1,765	773	531	5,600	3,243	8,731	14,994
Sandur									
1921-22	784	2,981	2,254	675	253	1,583	544	1,129	1,509
1922-23	724	2,529	1,604	940	167	1,365	546	1,542	1,497
1923-24	2,160	808	295	812	137	1,024	478	635	984
1924-25	759	2,449	1,527	1,058	160	895	421	1,357	2,004
1925-26	652	2,198	1,266	654	165	1,029	479	1,808	1,107
Cochin									
1921-22	19,427	49,518	70,198	43,934	37,294	12,536	6,047	5,282	33,738
1922-23	18,035	50,320	69,611	48,022	37,405	12,649	6,336	5,543	33,934
1923-24	25,477	42,595	69,028	49,535	37,112	12,974	6,788	6,004	33,693
1924-25	3,366	66,461	77,012	48,025	36,169	10,362	4,796	834	66,274
1925-26	9,749	62,196	75,492	47,748	36,647	13,218	5,609	4,630	60,736
Travancore									
1921-22	(c)	280,931	311,176	209,780	60,769	19,298	11,439	133,215	(b)
1922-23	(c)	280,931	311,176	209,780	60,769	19,298	11,439	133,215	(b)
1923-24	(c)	280,931	311,176	209,780	60,769	19,298	11,439	133,215	(b)
1924-25	5,563	282,631	351,534	201,920	57,448	21,425	8,409	203,978	8,114
1925-26	5,563	282,631	351,534	201,920	57,448	21,425	8,409	203,978	8,114
Total Madras States									
1921-22	*25,672*	*432,889(d)*	*450,590*	*282,954*	*107,568*	*57,909*	*26,837*	*362,049(f)*	*141,259*
1922-23	*24,038*	*433,031(d)*	*449,040*	*287,293*	*107,741*	*57,689*	*27,298*	*360,009(f)*	*142,462*
1923-24	*33,051*	*423,520(d)*	*446,666*	*288,683*	*107,350*	*57,641*	*27,582*	*361,729(f)*	*141,542*
1924-25	*100,238*	*376,188*	*488,048*	*279,743*	*105,322*	*57,734*	*26,201*	*438,485*	*211,703*
1925-26	*106,514*	*371,672*	*486,267*	*279,062*	*105,805*	*60,724*	*27,072*	*442,732*	*205,268*

Note.—Animals in towns, cities, and cantonments have been included wherever it is possible to secure their enumeration. Oxen and buffaloes not old enough for work or to produce young ones are classed as "young stock." The statistics for 1924-25 are, in most cases, those collected in connexion with the Second All-India Cattle Census held during 1924-25.

(a) Not separately returned.
(b) Included in "Sheep".
(c) „ in "Bullocks".
(d) Includes "Bulls" in Pudukkottai and Travancore States.
(e) Incomplete as figures for certain distsicts are included under "Sheep."
(f) Includes "Goats" in Travancore State.
(g) Incomplete as figures for certain districts are included under "Goats."

Horses and Ponies			Mules	Donkeys	Camels	Ploughs	Carts	State and year of Enumeration
Horses	Mares	Young stock (colts and fillies)						
11	12	13	14	15	16	17	18	19
								Hyderabad
76,223	75,044	33,124	1,673	86,535	2,481	1,215,031	415,687	1921-22
82,739	66,036	32,262	1,144	113,055	2,344	1,554,588	489,752	1922-23
87,007	67,558	32,596	1,213	113,226	2,378	1,464,267	479,097	1923-24
55,718	58,312	23,706	1,497	70,983	1,738	1,198,185	473,675	1924-25
47,811	54,640	22,603	229	65,862	1,546	1,147,590	457,951	1925-26
								Mysore
9,151	10,097	1,028	158	55,114	48	865,764	241,877	1921-22
9,151	10,097	1,028	158	55,114	48	865,764	241,877	1922-23
9,151	10,097	1,028	158	55,114	48	865,764	241,877	1923-24
6,329	7,431	715	43	41,002	18	841,535	261,315	1924-25
7,992	7,969	746	320	41,132	25	841,784	262,474	1925-26
								Baroda
6,123	7,430	2,249	(*b*)	38,898	2,042	249,633	83,709	1921-22
5,103	6,922	2,314	(*b*)	30,418	4,094	179,957	78,908	1922-23
4,807	6,525	1,945	1,145	30,519	4,000	171,818	73,848	1923-24
4,798	6,934	1,935	46	30,622	3,803	169,196	77,665	1924-25
5,400	6,578	1,757	494	28,277	3,770	165,511	77,010	1925-26
								Gwalior
24,411	30,503	19,897	(*b*)	26,654	2,780	382,512	107,788	1921-22
24,411	30,503	19,897	(*b*)	26,654	2,780	382,512	107,788	1922-23
24,411	30,503	19,897	(*b*)	26,654	2,780	382,512	107,788	1923-24
22,174	32,517	16,261	370	26,608	3,578	344,450	105,253	1924-25
22,174	32,517	16,261	370	26,608	3,578	372,013	105,253	1925-26
								Kashmir
17,379	49,594	1,891	2,217	16,982	2,090	288,316	767	1921-22
15,928	35,710	5,020	2,160	15,379	1,955	301,204	639	1922-23
(*a*)	76,015	(*a*)	3,042	17,496	2,037	313,293	770	1923-24
(*a*)	71,648	7,000	3,210	17,245	1,995	301,361	747	1924-25
(*a*)	50,732	7,145	2,970	17,084	2,084	311,221	898	1925-26
								Pudukkottai
208	120	17	(*b*)	593	...	59,922	15,554	1921-22
208	120	17	(*b*)	593	...	59,922	15,554	1922-23
208	120	17	(*b*)	593	...	59,922	15,554	1923-24
97	101	11	...	688	...	61,556	18,333	1924-25
97	101	11	...	688	...	61,556	18,333	1925-26
								Banganapalle
71	33	17	...	600	...	3,075	2,117	1921-22
37	24	21	...	597	...	2,868	1,975	1922-23
47	15	14	...	600	...	2,999	2,029	1923-24
65	53	22	...	677	...	3,336	2,186	1924-25
65	53	22	...	677	...	3,336	2,186	1925-26
								Sandur
18	15	2	...	41	...	1,630	491	1921-22
21	8	5	...	31	...	1,389	395	1922-23
21	12	3	...	47	8	1,173	343	1923-24
23	13	6	...	48	6	1,235	391	1924-25
19	9	5	...	44	4	1,161	350	1925-26
								Cochin
332	122	62	21	277	...	56,421	6,078	1921-22
293	143	62	22	319	...	61,884	5,775	1922-23
287	94	64	17	360	...	61,780	5,977	1923-24
116	62	5	...	84	...	60,447	5,560	1924-25
125	56	7	...	92	...	63,791	5,593	1925-26
								Travancore
670	346	23	47	1,761	1	216,304	16,482	1921-22
670	346	23	47	1,761	1	216,304	16,482	1922-23
670	346	23	47	1,761	1	216,304	16,482	1923-24
414	247	18	9	1,529	...	189,055	14,645	1924-25
414	247	18	9	1,529	...	189,055	14,645	1925-26
								Total Madras States
1,299	*636*	*121*	*68*	*3,272(c)*	*1*	*337,352*	*40,722*	*1921-22*
1,229	*641*	*128*	*69*	*3,301(c)*	*1*	*342,367*	*40,181*	*1922-23*
1,233	*587*	*121*	*64*	*3,361(c)*	*9*	*342,178*	*40,385*	*1923-24*
715	*476*	*62*	*9*	*3,026*	*6*	*315,629*	*41,115*	*1924-25*
720	*466*	*63*	*9*	*3,030*	*4*	*318,899*	*41,107*	*1925-26*

(*a*) Included in "Mares."
(*b*) Included in "Donkeys."
(*c*) Includes "Mules" in Pudukkottai State.

Table V—*continued*

No. 9—LIVE-STOCK, PLOUGHS, AND CARTS IN EACH STATE—*continued*

State and year of Enumeration.	Oxen				Buffaloes			Sheep	Goats
	Bulls	Bullocks	Cows	Young stock (calves)	Male buffaloes	Cow buffaloes	Young stock (buffalo calves)		
1	2	3	4	5	6	7	8	9	10
Indore									
1921-22	6,837	279,604	339,952	219,262	10,241	164,342	96,985	33,547	154,976
1922-23	4,635	277,702	342,471	221,316	9,495	164,865	98,115	35,361	162,992
1923-24	4,507	278,929	343,206	223,830	9,073	164,811	98,237	33,235	169,416
1924-25	1,716	305,648	320,933	288,427	7,646	162,280	122,357	36,030	247,073
1925-26	1,716	305,648	320,933	288,427	7,646	162,280	122,357	36,030	247,073
Jobat *									
1919-20	312	8,608	7,541	4,244	980	2,716	587	5	6,156
1924-25	649	6,107	4,882	6,117	166	1,869	1,739	2	3,691
Rutlam *									
1919-20	23	19,524	22,600	11,941	252	9,367	4,493	1,585	6,798
1924-25	4,246	16,655	21,430	23,905	566	10,090	13,245	1,786	16,513
Jhabua *									
1919-20	61	23,162	26,096	29,720	1,953	7,743	4,373	866	8,706
1924-25	275	42,449	44,099	46,801	1,552	12,488	12,943	1,621	26,845
Bhopal									
1921-22	33,111	189,355	236,551	159,925	5,409	81,227	47,111	9,592	21,480
1922-23	25,271	182,175	226,415	160,401	6,532	79,306	42,340	9,018	23,344
1923-24	26,969	192,974	229,840	167,531	5,424	84,422	47,875	8,835	24,389
1924-25	19,816	171,568	197,740	156,783	5,019	77,655	49,591	10,600	17,767
1925-26	27,950	180,634	213,293	161,565	5,470	81,508	51,896	12,265	33,704
*Sailana**									
1919-20	3,801	5,876	13,687	6,959	291	3,742	1,883	993	3,749
1924-25	3,199	13,798	12,382	11,217	328	4,785	4,277	1,224	8,404
Panna *									
1919-20	11,590	62,363	128,450	29,099	6,646	45,695	12,642	13,804	30,604
1924-25	584	81,805	112,504	108,475	4,843	42,047	33,988	16,225	44,727
Rajgarh(a)									
1921-22	164	32,555	49,528	51,224	5,154	23,362	21,711	1,833	12,026
1922-23	137	32,258	50,498	40,472	1,569	26,763	19,160	2,731	11,727
1923-24	106	28,137	40,587	34,396	1,497	26,447	19,603	2,447	12,071
1924-25	117	28,597	43,957	62,992	192	19,805	29,863	2,159	10,983
1925-26	136	31,196	46,542	39,747	6,337	19,550	16,466	4,263	11,980
Ali-Rajpur *									
1919-20	3,957	25,880	22,921	21,944	1,580	9,053	6,342	21	19,220
1924-25	5,926	22,445	22,238	21,866	615	9,086	6,871	124	24,284
Piploda *									
1919-20	135	2,925	2,440	317	61	800	205	1,870	702
1924-25	796	1,807	2,018	2,393	75	913	932	1,968	1,707
Narsingarh †									
1921-22	1,483	27,198	44,769	39,807	479	20,456	16,529	959	10,147
1922-23	1,627	25,407	47,648	42,997	343	20,440	17,592	993	10,859
1923-24	1,219	26,711	46,925	41,738	437	20,811	18,174	873	11,725
1924-25	1,407	26,588	44,911	41,944	406	21,863	18,644	1,026	12,125
1925-26	1,407	26,588	44,911	41,944	406	21,863	18,644	1,026	12,125
Dewas (Junior) *									
1919-20	1,965	15,735	17,543	13,369	709	8,637	5,469	2,188	8,236
1924-25	1,984	17,136	19,651	16,308	551	9,590	7,750	1,797	14,142
Barwani †									
1921-22	1,520	37,102	29,129	17,420	908	16,178	7,231	3,234	20,058
1922-23	796	37,751	27,576	15,296	945	14,057	6,762	1,992	17,318
1923-24	658	37,666	28,203	13,093	931	14,427	5,102	1,568	19,770
1924-25	5,109	37,138	32,570	17,699	1,522	16,438	7,340	3,346	28,983
1925-26	538	40,668	29,854	15,789	1,386	15,418	7,308	3,330	29,610
Mashar *									
1919-20	104	20,297	19,590	14,877	1,428	6,166	4,708	2,192	6,433
1924-25	129	20,748	18,117	15,067	1,177	5,660	4,288	1,694	7,400

* Statistics for other tables are not available. † Enumeration of live-stock is taken by the *patwaris* every year.
(*a*) A cattle census is taken by the *patwaris* every year after the kharif crop inspection in November. Animals in towns are included.

Horses and Ponies			Mules	Donkeys	Camels	Ploughs	Carts	State and year of Enumeration
Horses	Mares	Young stock (colts and fillies)						
11	12	13	14	15	16	17	18	19
								Indore
8,096	11,155	3,431	21	6,905	1,089	113,369	61,438	1921-22
8,088	11,043	3,526	17	6,870	974	116,510	64,317	1922-23
7,725	11,121	3,531	15	6,692	1,085	113,794	64,154	1923-24
8,940	12,823	4,364	28	6,883	531	124,799	69,819	1924-25
8,940	12,823	4,364	28	6,883	531	124,799	69,819	1925-26
								Jobat *
159	104	69	...	156	1	2,884	211	1919-20
128	126	75	...	30	1	2,943	862	1924-25
								*Rutlam**
801	450	282	1	799	130	6,152	1,871	1919-20
894	907	351	...	1,274	83	9,804	2,939	1924-25
								*Jhabua**
369	133	74	...	224	29	11,609	1,763	1919-20
788	1,056	392	...	794	112	20,975	4,078	1924-25
								Bhopal
4,259	7,239	3,109	46	3,358	200	79,049	44,989	1921-22
4,215	6,355	2,512	521	3,084	240	76,149	42,224	1922-23
4,302	5,998	2,494	526	2,873	271	69,716	45,609	1923-24
3,532	5,637	2,374	523	2,997	9	64,680	41,522	1924-25
5,019	6,083	2,396	505	3,195	85	67,349	46,699	1925-26
								*Sailana**
378	312	90	...	620	66	3,806	1,087	1919-20
432	426	207	6	560	24	4,315	1,324	1924-25
								*Panna**
1,794	1,765	638	20	220	32	(a)	(a)	1919-20
1,358	1,402	614	23	362	24	29,167	3,659	1924-25
								Rajgarh
1,588	1,867	1,540	85	1,238	75	13,732	4,655	1921-22
1,627	1,879	1,602	69	1,252	86	14,011	4,692	1922-23
1,467	1,694	1,176	143	1,140	409	14,246	4,303	1923-24
1,585	1,768	1,351	111	1,369	45	13,431	3,648	1924-25
1,784	1,476	1,128	152	554	92	17,200	5,008	1925-26
								*Ali-Rajpur**
413	426	240	1	191	1	14,117	3,806	1919-20
372	528	231	1	162	3	13,449	3,863	1924-25
								*Piploda**
200	75	50	...	90	20	1,425	332	1919-20
170	188	114	...	59	7	1,112	316	1924-25
								Narsingarh †
1,516	2,140	655	119	865	137	11,495	2,771	1921-22
1,404	2,186	580	86	628	144	11,736	2,011	1922-23
1,039	2,002	686	85	863	167	11,534	2,083	1923-24
1,066	2,269	810	18	841	150	11,553	4,735	1924-25
1,066	2,269	810	18	841	150	11,553	4,735	1925-26
								*Dewas (Junior)**
798	985	515	5	617	97	7,948	1,578	1919-20
621	1,158	577	1	500	160	9,165	3,321	1924-25
								Barwani †
755	886	658	6	702	7	16,772	6,588	1921-22
685	1,008	516	...	335	5	16,833	6,061	1922-23
933	589	533	1	582	8	16,854	6,128	1923-24
942	1,214	357	4	820	3	17,267	6,478	1924-25
711	951	577	1	435	2	16,988	6,866	1925-26
								*Maihar**
333	273	46	...	19	8	8,470	377	1919-20
325	150	61	...	35	10	9,168	436	1924-25

* Statistics for other tables are not available.
† Enumeration of live-stock is taken by the *patwaris* every year.
(a) Not available.

Table V—*continued*

No. 9.—LIVE-STOCK, PLOUGHS AND CARTS IN EACH STATE—*continued*

State and year of Enumeration	Oxen				Buffaloes			Sheep	Goats
	Bulls	Bullocks	Cows	Young stock (calves)	Male buffaloes	Cow buffaloes	Young stock (buffalo calves)		
1	2	3	4	5	6	7	8	9	10
*Sitamau**									
1924-25	2,024	4,589	10,136	7,305	323	3,866	3,133	4,038	6,904
*Jaora**									
1924-25	60	24,298	29,207	37,388	1,713	13,466	15,273	17,434	33,571
Nagod									
1921-22	2,844	22,270	27,909	13,293	1,581	7,785	3,298	4,093	7,806
1922-23	3,281	22,229	27,826	13,424	1,461	7,633	3,453	4,744	8,281
1923-24	3,401	22,544	28,461	13,939	1,507	7,901	3,778	5,411	8,406
1924-25	3,180	23,317	31,353	16,534	1,430	7,730	4,383	5,134	10,902
1925-26	2,967	23,590	27,908	15,260	1,458	7,703	4,224	5,515	10,314
*Chhatarpur**									
1919-20	12,550	26,613	56,138	21,156	2,110	21,249	6,975	18,499	55,566
1924-25	23,523	36,457	76,454	33,967	7,250	23,813	12,546	32,128	56,860
*Dhar**									
1919-20	4,604	55,704	44,637	41,969	1,322	20,888	16,336	6,053	26,135
1924-25	4,374	76,003	60,900	64,582	2,523	29,911	23,819	9,302	56,913
Total Central India States									
1921-22	*85,061*	*854,771*	*1,089,481*	*696,526*	*41,104*	*449,406*	*256,878*	*101,334*	*398,798*
1922-23	*74,849*	*844,209*	*1,084,077*	*689,501*	*37,677*	*449,120*	*251,435*	*102,915*	*406,826*
1923-24	*75,972*	*853,648*	*1,078,865*	*690,122*	*36,201*	*454,875*	*256,782*	*100,445*	*418,082*
1924-25	*79,114*	*957,153*	*1,105,482*	*979,770*	*37,898*	*473,355*	*372,982*	*147,638*	*629,794*
1925-26	*82,483*	*972,621*	*1,117,459*	*958,123*	*44,386*	*475,906*	*361,699*	*151,772*	*646,767*
Bikaner									
1921-22 (c)	5,171	56,670	233,381	111,104	18,283	31,208	22,020	846,654	177,530
1922-23 (c)	6,929	59,847	250,952	105,011	5,801	35,982	21,701	628,207	213,038
1923-24 (c)	8,877	61,088	279,681	146,059	12,543	28,965	21,581	727,764	206,284
1924-25	17,205	89,535	321,558	238,292	8,087	51,526	39,019	843,348	296,566
1925-26	18,357	88,465	312,943	219,674	8,378	52,329	39,955	828,307	281,544
Marwar									
1921-22	(b)	84,166	106,335	(d)	4,554	22,777	104,451	336,657	301,660
1922-23	(b)	83,861	115,272	(d)	2,460	21,159	100,505	474,267	275,939
1923-24	(b)	95,110	173,154	(d)	3,524	29,005	139,696	477,041	306,053
1924-25	55,827	497,206	927,082	569,302	23,311	135,286	100,073	1,989,835	1,554,885
1925-26	(b)	101,660	177,797	(d)	3,993	26,910	150,998	478,329	282,316
Jaipur									
1921-22	(b)	204,402	281,997	223,271	8,275	174,138	(a)	221,218	335,431
1922-23	(b)	223,153	303,190	260,512	8,968	106,202	(a)	223,174	400,446
1923-24	(b)	219,993	291,216	193,711	16,033	115,166	(a)	271,031	294,877
1924-25	(b)	225,932	298,113	213,752	7,543	122,607	(a)	193,191	315,347
1925-26	(b)	191,745	284,988	206,762	7,167	120,778	(a)	209,187	362,819
Kishangarh									
1921-22	290	17,894	52,559	9,621	812	11,661	4,016	55,878	25,433
1922-23	302	17,213	53,707	9,656	851	12,725	3,966	57,938	25,843
1923-24	228	16,406	52,674	10,202	832	9,726	3,500	58,470	29,627
1924-25	234(f)	15,189	55,471	19,729	945	12,910	6,389	52,742	35,734
1925-26	302	17,964	52,256	10,600	1,238	11,795	4,721	46,978	41,511
Alwar									
1921-22	362	108,210	142,627	98,290	8,028	62,184	33,455	77,381	178,879
1922-23	362	108,210	142,627	98,290	8,028	62,184	33,455	77,381	178,879
1923-24	...	17,321	154,315	140,857	8,690	67,202	(a)	(e)	258,932
1924-25	750	130,273	175,145	164,177	14,580	80,639	66,469	51,698	259,994
1925-26	...	17,321	154,315	140,857	8,690	67,202	(a)	(e)	258,932

* Statistics for other tables are not available.
(a) Included in "Young stock (calves)."
(b) Included in "Bullocks."
(c) Animals in cities and towns are not included.
(d) Included in "Young stock (buffalo calves)."
(e) Included in "Goats."
(f) Revised.

Horses and Ponies			Mules	Donkeys	Camels	Ploughs	Carts	State and year of Enumeration
Horses	Mares	Young stock (colts and fillies)						
11	12	13	14	15	16	17	18	19
								Sitamau *
393	685	260	2	202	333	2,938	657	1924-25
								*Jaora**
1,259	2,320	1,250	6	952	752	10,741	3,223	1924-25
								Nagod
478	457	211	5	84	15	8,368	523	1921-22
529	421	178	2	61	16	8,459	552	1922-23
501	423	194	2	60	12	8,672	576	1923-24
444	346	139	...	94	11	8,777	598	1924-25
559	351	164	...	126	20	8,848	614	1925-26
								Chhatarpur *
764	886	251	88	633	58	17,650	1,585	1919-20
775	573	192	395	865	35	17,891	4,345	1924-25
								Dhar *
2,068	2,542	494	14	1,737	55	20,915	10,148	1919-20
2,584	3,703	1,068	7	2,248	181	31,362	14,839	1924-25
								Total Central India States
24,769	*31,695*	*12,353*	*411*	*18,458*	*2,020*	*337,761*	*143,722*	*1921-22*
24,625	*30,843*	*11,663*	*824*	*17,536*	*1,962*	*338,674*	*142,615*	*1922-23*
24,044	*29,778*	*11,363*	*901*	*17,516*	*2,449*	*329,792*	*145,611*	*1923-24*
26,608	*37,279*	*14,787*	*1,125*	*21,047*	*2,474*	*403,537*	*170,672*	*1924-25*
28,178	*37,175*	*14,831*	*1,145*	*20,077*	*2,605*	*409,767*	*177,613*	*1925-26*
								Bikaner
1,212	817	484	2	5,393	77,709	110,287	4,637	1921-22
1,246	1,075	269	2	5,667	75,215	98,889	5,017	1922-23
1,442	1,030	251	2	4,997	78,373	97,640	4,930	1923-24
1,424	1,566	280	15	6,116	109,764	117,907	9,576	1924-25
1,476	1,629	275	15	5,975	106,520	116,402	9,726	1925-26
								Marwar
(*a*)	1,806	(*a*)	(*b*)	6,622	7,376	46,873	18,713	1921-22
(*a*)	622	(*a*)	(*b*)	6,123	14,006	45,370	18,395	1922-23
(*a*)	1,802	(*a*)	(*b*)	7,519	9,994	66,530	21,379	1923-24
4,580	8,689	2,472	600	47,637	97,201	274,029	92,598	1924-25
(*a*)	2,319	(*a*)	(*b*)	9,382	11,188	64,408	23,382	1925-26
								Jaipur
(*a*)	5,743	(*a*)	3	19,210	7,489	89,311	23,940	1921-22
(*a*)	6,347	(*a*)	(*b*)	25,241	4,848	93,239	25,001	1922-23
(*a*)	5,869	(*a*)	(*b*)	25,865	4,616	116,876	29,641	1923-24
(*a*)	5,206	(*a*)	(*b*)	25,863	4,217	92,426	28,078	1924-25
(*a*)	4,572	(*a*)	(*b*)	28,345	4,611	100,431	31,063	1925-26
								Kishangarh
296	301	136	4	1,977	337	4,059	1,836	1921-22
546	321	239	5	1,989	416	6,389	1,784	1922-23
542	368	241	5	2,273	492	6,589	1,339	1923-24
422	358	166	11	1,724	426	7,191	2,028	1924-25
571	352	175	2	2,310	531	6,814	1,710	1925-26
								Alwar
2,078	2,777	...	(*b*)	11,579	3,382	51,693	5,697	1921-22
2,078	2,777	...	(*b*)	11,579	3,382	51,693	5,697	1922-23
5,461	(*c*)	...	(*b*)	12,671	3,551	55,790	6,269	1923-24
2,268	3,571	850	70	13,524	5,226	67,601	8,004	1924-25
5,461	(*c*)	...	(*b*)	12,671	3,551	55,790	6,269	1925-26

* Statistics for other tables are not available.
(*a*) Included in "Mares."
(*b*) Included in "Donkeys."
(*c*) Included in "Horses."

Table V—*continued*

No. 9.—LIVE-STOCK, PLOUGHS AND CARTS IN EACH STATE—*continued*

State and year of Enumeration	Oxen				Buffaloes			Sheep	Goats
	Bulls	Bullocks	Cows	Young stock (calves)	Male buffaloes	Cow buffaloes	Young stock (buffalo calves)		
1	2	3	4	5	6	7	8	9	10
Bharatpur *									
1921-22	706	88,642	134,552	99,886	33,662	45,801	53,188	48,158	117,533
1922-23	748	93,103	136,474	108,189	65,079	17,385	52,258	43,052	115,899
1923-24	737	95,745	143,757	116,303	21,041	69,416	58,171	43,170	124,062
1924-25	22,382	72,350	132,024	115,282	19,530	66,519	56,523	34,649	121,309
1925-26	584	94,782	135,268	93,939	46,912	41,861	73,344	31,288	146,813
Jhalawar									
1921-22	99	21,428	45,653	22,088	216	12,926	8,032	2,531	14,350
1922-23	88	23,007	45,184	19,811	268	13,354	7,851	2,302	17,134
1923-24	83	24,468	47,136	21,059	268	13,790	8,686	2,190	18,941
1924-25	8,833	21,525	57,852	32,688	462	18,134	12,529	2,815	26,427
1925-26	73	26,757	48,263	21,679	324	14,436	9,844	2,559	22,623
Tonk									
1921-22	8,473	96,186	109,664	61,427	3,246	45,553	24,494	36,866	49,329
1922-23	6,159	94,563	103,530	51,903	3,472	46,030	23,560	32,660	51,293
1923-24	7,333	91,931	108,924	50,127	3,632	45,342	25,971	33,084	52,807
1924-25	6,174	112,543	143,057	98,817	4,672	53,246	34,109	49,145	72,818
1925-26	9,251	106,872	119,143	70,639	3,218	50,944	27,092	40,418	64,783
Kotah									
1921-22	(*e*)	234,211	209,779	265,201	5,935	96,684	(*a*)	32,562	175,966
1922-23	(*e*)	234,211	209,779	265,201	5,935	96,684	(*a*)	32,562	175,966
1923-24	(*e*)	234,211	209,779	265,201	5,935	96,684	(*a*)	32,562	175,966
1924-25	684	235,419	250,036	270,437	7,558	110,345	97,121	40,221	244,406
1925-26	(*e*)	236,103	250,036	367,558	7,558	110,345	(*a*)	40,221	244,406
Bundi									
1921-22	11,339	52,522	83,027	63,403	3,149	31,455	25,601	26,050	127,717
1922-23	11,401	51,878	84,264	62,955	3,190	30,744	25,608	24,940	129,400
1923-24	7,535	69,440	101,889	36,106	26,542	20,711	11,798	30,816	127,762
1924-25	2,158	58,860	101,750	25,521	9,168	31,572	12,166	29,716	75,886
1925-26	4,773	75,252	122,920	26,944	9,077	40,231	12,393	35,910	103,753
Dholpur									
1921-22	173	53,143	59,329	47,183	11,147	42,155	14,682	16,090	37,140
1922-23	175	53,638	52,369	35,906	10,629	42,861	14,415	16,966	37,075
1923-24	234	54,680	56,699	29,021	10,844	45,146	16,119	17,203	40,380
1924-25	226	51,130	52,582	15,883	9,655	39,940	13,174	17,428	37,896
1925-26	214	42,050	55,019	15,778	10,659	39,473	13,236	16,896	37,949
Jaisalmer (*l*)									
1924-25	1,691	13,200	60,625	12,780	424	738	213	114,835	31,100
Total Rajputana States									
1921-22	*26,613*	*1,017,474(f)*	*1,458,903*	*1,001,474(h)*	*97,307*	*576,542*	*289,939*	*1,700,045*	*1,540,968*
1922-23	*26,164*	*1,042,684(f)*	*1,497,348*	*1,017,434(h)*	*114,681*	*485,310*	*283,319*	*1,613,449*	*1,620,912*
1923-24	*25,027*	*980,393(f)*	*1,619,224*	*1,008,646(c)*	*109,884*	*541,153*	*285,522*	*1,693,331*	*1,635,701*
1924-25	*116,164(d)*	*1,523,162(j)*	*2,575,295*	*1,776,660(k)*	*105,935*	*723,462*	*437,785*	*3,419,623*	*3,072,368*
1925-26	*35,245*	*1,012,171(f)*	*1,773,573*	*1,187,210(c)*	*107,638*	*577,042*	*351,796*	*1,844,928*	*1,878,549*
Kapurthala									
1919-20	101	63,583	32,669	54,530	16,042	25,402	26,766	8,040	17,576
1924-25	143	61,300	33,047	51,005	16,385	28,942	31,591	4,639	31,046
Jath									
1921-22	(*e*)	22,118	13,097	(*g*)	(*i*)	3,506	363	48,819	(*b*)
1922-23	(*e*)	19,643	20,301	(*g*)	(*i*)	6,002	(*i*)	67,480	(*b*)
1923-24	139	17,976	10,525	7,402	373	2,999	1,950	50,811	15,223
1924-25	105	17,120	9,312	4,028	129	2,501	1,708	46,557	19,035
1925-26	144	17,616	9,300	5,991	162	2,470	1,741	41,351	19,539

* A census of cattle is taken by the *patwaris* each year at the time of Kharif crop inspection in September. Animals in cities, towns, and military lines are included.

(*a*) Included in "Young stock (calves)."
(*b*) Included in "Sheep."
(*c*) Includes Young stock (buffalo calves) in Jaipur, Alwar and Kotah States.
(*d*) Revised.
(*e*) Included in Bullocks.
(*f*) Includes "Bulls" in Marwar, Jaipur and Kotah States.
(*g*) Included in "Cows."
(*h*) Includes Young stock (buffalo calves) in Jaipur and Kotah States.
(*i*) Included in "Cow buffaloes."
(*j*) Includes "Bulls" in Jaipur State.
(*k*) Includes Young Stock (buffalo calves) in Jaipur State.
(*l*) Statistics for other tables are not available.

Horses and Ponies			Mules	Donkeys	Camels	Ploughs	Carts	State and year of Enumeration
Horses	Mares	Young stock (colts and fillies)						
11	12	13	14	15	16	17	18	19
								Bharatpur
2,324	3,018	1,162	27	14,205	1,314	51,196	5,307	1921-22
2,110	3,048	1,099	65	13,186	1,611	52,728	5,651	1922-23
2,284	3,200	1,113	15	13,186	1,679	54,816	6,310	1923-24
2,332	3,639	821	42	11,460	1,488	53,467	6,415	1924-25
2,477	2,751	925	20	9,113	1,796	54,086	7,300	1925-26
								Jhalawar
1,476	1,310	737	7	684	62	8,185	2,322	1921-22
1,210	1,505	651	6	627	65	8,681	2,478	1922-23
1,300	1,752	815	4	679	62	8,941	2,675	1923-24
1,345	2,112	1,011	...	818	121	11,435	3,034	1924-25
1,050	1,675	852	1	703	108	9,453	2,607	1925-26
								Tonk
2,742	3,900	1,090	15	3,024	240	33,585	12,006	1921-22
2,626	3,666	993	22	2,929	245	31,633	10,310	1922-23
2,632	3,666	868	35	3,445	258	33,823	10,050	1923-24
2,645	3,588	1,342	3	3,886	269	37,533	12,850	1924-25
2,566	3,679	790	21	3,238	212	34,919	12,806	1925-26
								Kotah
(e)	17,271	(e)	13	6,718	4,798	69,202	29,776	1921-22
(e)	17,271	(e)	13	6,718	4,798	69,202	29,776	1922-23
(e)	17,271	(e)	13	6,718	4,798	69,202	29,776	1923-24
6,328	8,174	3,515	23	8,948	8,807	72,545	31,019	1924-25
(e)	18,017	(e)	23	8,948	8,807	72,545	31,019	1925-26
								Bundi
863	1,225	673	35	2,912	2,323	20,028	5,725	1921-22
878	1,034	1,221	37	2,895	2,318	19,867	5,689	1922-23
1,253	1,295	864	163	2,664	3,770	20,996	6,185	1923-24
1,248	1,354	663	35	2,432	3,457	14,526	8,546	1924-25
1,905	1,900	653	181	3,051	3,124	18,455	6,301	1925-26
								Dholpur
2,059	1,849	711	32	3,088	441	26,264	1,453	1921-22
2,047	1,740	534	25	2,976	506	26,127	1,405	1922-23
1,673	1,725	576	23	3,124	570	26,265	984	1923-24
1,587	1,757	551	66	4,092	607	26,193	1,018	1924-25
1,660	1,787	518	38	3,444	581	25,863	1,047	1925-26
								*Jaisalmer**
267	409	144	...	4,455	15,110	5,235	1,065	1924-25
								Total Rajputana States
13,050	*40,017(a)*	*4,993*	*138*	*75,412(b)*	*105,471*	*510,683*	*111,412*	*1921-22*
12,741	*39,406(a)*	*5,006*	*175*	*79,930(d)*	*107,410*	*503,818*	*111,203*	*1922-23*
16,587	*38,068(a)*	*4,728*	*260*	*83,141(d)*	*108,163*	*557,468*	*119,538*	*1923-24*
24,446	*40,423(a)*	*11,815*	*865*	*130,955(f)*	*246,693*	*780,088*	*204,231*	*1924-25*
17,433	*39,090(a)*	*4,332*	*301*	*91,635(d)*	*156,139*	*564,401*	*134,295*	*1925-26*
								Kapurthala
1,387	2,144	554	106	5,254	443	33,116	8,608	1919-20
1,709	1,938	403	458	4,817	498	31,678	8,529	1924-25
								Jath
...	...	738	...	225	107	6,558	1,826	1921-22
45	5	720	...	65	107	6,152	1,810	1922-23
260	426	...	...	173	130	5,596	1,993	1923-24
23	8	295	...	109	125	5,570	2,193	1924-25
261	340	...	...	74	128	4,961	2,321	1925-26

* Statistics for other tables are not available.
(a) Includes "Horses and young stock" in Marwar, Jaipur and Kotah States.
(b) Includes "Mules" in Marwar and Alwar States.
(c) Includes "Horses and young stock" in Jaipur.
(d) Includes "Mules" in Marwar, Jaipur and Alwar States.
(e) Included in "Mares."
(f) Includes "Mules" in Jaipur.

Table V—*concluded*

No. 9.—LIVE-STOCK, PLOUGHS AND CARTS IN EACH STATE—*concluded*

State and year of Enumeration	Oxen				Buffaloes			Sheep	Goats
	Bulls	Bullocks	Cows	Young stock (calves)	Male buffaloes	Cow buffaloes	Young stock (buffalo calves)		
1	2	3	4	5	6	7	8	9	10
Phaltan									
1921-22	1,308	9,600	5,442	3,463	38	874	514	35,811	10,015
1922-23	2,150	8,878	5,785	4,247	42	998	632	31,201	15,869
1923-24	1,236	7,834	5,026	3,971	24	837	500	33,539	15,112
1924-25	1,240	7,673	4,453	2,977	42	666	392	26,125	17,733
1925-26	2,280	7,204	4,910	3,610	38	663	426	32,314	19,935
Aundh									
1921-22	375	13,721	8,083	4,242	254	2,874	1,697	50,768	11,838
1922-23	386	13,154	6,408	4,156	215	2,379	1,587	55,118	14,558
1923-24	135	9,836	6,044	3,493	122	1,835	1,033	50,911	14,533
1924-25	345	11,242	6,244	4,208	190	2,612	1,757	52,850	17,937
1925-26	276	10,707	6,100	3,837	187	2,601	1,693	59,404	19,387
Sachin									
1921-22	10	2,500	1,108	1,553	95	1,690	609	2,402	1,200
1922-23	8	2,510	1,193	1,342	150	1,727	670	1,533	2,217
1923-24	3	2,445	967	1,538	99	1,578	771	1,610	1,942
1924-25	11	2,503	1,009	1,460	69	1,708	716	2,199	1,632
1925-26	5	2,465	1,001	1,379	71	1,842	743	1,233	2,586
Bhavnagar									
1921-22	53,301	542	23,122	12,324	6,567	29,308	4,173	77,251	102,634
1922-23	54,701	521	26,179	12,660	9,812	30,249	9,812	105,233	78,506
1923-24	68,276	(*h*)	24,993	...	9,562	30,613	...	183,451	(*b*)
1924-25	67,126	(*h*)	25,069	...	10,687	31,028	...	196,572	(*b*)
1925-26	68,204	(*h*)	27,276	...	10,755	31,636	...	202,895	(*b*)
Dharampur									
1921-22	(*e*)	25,278	22,871	(*f*)	3,065	3,709	...	12,673	(*b*)
1922-23	(*e*)	27,850	24,654	(*f*)	...	...	...	18,309	(*b*)
1923-24	(*e*)	30,520	22,877	(*f*)	3,783	2,774	...	12,774	(*b*)
1924-25	(*e*)	29,177	25,385	(*f*)	2,895	4,085	...	19,443	(*b*)
1925-26	(*e*)	27,254	26,528	(*f*)	2,843	4,097	...	22,547	(*b*)
Total Bombay States									
1921-22	*54,994*	*73,759(a)*	*73,723*	*21,582*	*10,019*	*41,961*	*7,356*	*227,724(d)*	*125,687*
1922-23	*57,245*	*72,556(a)*	*84,520*	*22,405*	*10,219*	*41,355*	*12,701*	*278,874(d)*	*111,150*
1923-24	*(i) 69,789*	*68,611(g)*	*70,432*	*16,404*	*13,963*	*40,636*	*4,254*	*353,096(c)*	*46,810*
1924-25	*(i) 68,827*	*67,715(g)*	*71,472*	*12,673*	*14,012*	*42,600*	*4,573*	*343,746(c)*	*56,337*
1925-26	*(i) 70,909*	*65,246(g)*	*75,115*	*14,817*	*14,056*	*43,309*	*4,603*	*359,744(c)*	*61,447*
Benares									
1921-22	182	89,260	54,818	50,781	3,655	34,130	21,198	44,417	21,824
1922-23	182	89,260	54,818	50,781	3,655	34,130	21,198	44,417	21,824
1923-24	182	89,260	54,818	50,781	3,655	34,130	21,198	44,417	21,824
1924-25	251	93,280	60,170	56,542	2,880	33,719	24,246	54,037	50,943
1925-26	251	93,280	60,170	56,542	2,880	33,719	24,246	54,037	50,943
Rampur									
1921-22	158	114,590	36,166	14,660	24,938	33,399	7,752	17,019	21,920
1922-23	145	114,681	33,566	14,630	22,864	33,263	7,891	17,824	19,824
1923-24	140	110,296	36,447	13,572	21,278	31,555	7,661	17,894	20,671
1924-25	54	94,536	40,566	44,180	17,915	32,807	29,771	9,466	28,551
1925-26	39	98,126	32,365	28,458	21,328	31,025	16,725	13,878	20,576
Tehri-Garhwal									
1921-22	25	77,117	108,643	33,677	2,911	81,217	12,519	84,065	87,165
1922-23	25	77,117	108,643	33,677	2,911	81,217	12,519	84,065	87,165
1923-24	25	77,117	108,643	33,677	2,911	81,217	12,519	84,065	87,165
1924-25	3,543	301,675	178,429	38,429	29,527	45,585	20,463	96,671	138,508
1925-26	25	77,117	108,643	33,677	2,911	81,217	12,519	84,065	87,165
Total United Provinces States									
1921-22	365	280,967	199,627	99,118	31,504	148,746	41,469	145,501	130,909
1922-23	352	281,058	197,027	99,088	29,430	148,610	41,608	146,306	128,813
1923-24	347	276,673	199,908	98,030	27,844	146,902	41,378	146,376	129,660
1924-25	3,848	489,491	279,165	139,151	50,322	112,111	74,480	160,174	218,002
1925-26	315	268,523	201,178	118,677	27,119	145,961	53,490	151,980	158,684
Total									
1921-22	1,200,249	9,284,571	9,322,991	6,489,723	1,053,486	4,552,494	2,220,611	11,820,839	7,266,821
1922-23	957,536	9,561,084	9,788,665	5,605,400	1,117,802	4,025,325	1,902,742	11,162,303	8,398,615
1923-24	1,018,506	9,316,716	9,979,796	5,761,691	1,128,341	4,063,564	1,988,189	12,340,585	7,641,747
1924-25	1,213,988	9,788,391	10,475,558	7,338,092	933,340	4,036,741	2,463,284	13,382,291	11,169,190
1925-26	1,084,576	8,949,140	9,552,248	6,642,008	893,904	3,864,997	2,289,226	11,647,518	9,715,191

(*a*) Includes "Bulls" in Jath and Dharampur States.
(*b*) Included in "Sheep."
(*c*) Includes "Goats" in Dharampur and Bhavnagar States.
(*d*) Includes "Goats" in Jath and Dharampur States.
(*e*) Included in "Bullocks."
(*f*) Included in "Cows."
(*g*) Includes "Bulls" in Dharampur State.
(*h*) Included in "Bulls."
(*i*) Includes "Bullocks" in Bhavnagar State.

Horses and Ponies.			Mules	Donkeys	Camels	Ploughs	Carts	State and year of Enumeration
Horses	Mares	Young stock (colts and fillies)						
11	12	13	14	15	16	17	18	19
								Phaltan
110	186	30	...	261	22	1,076	1,819	1921-22
158	65	35	...	291	22	1,091	1,819	1922-23
112	121	30	...	769	22	1,107	1,676	1923-24
116	92	25	...	158	20	962	1,641	1924-25
126	110	40	...	162	20	953	1,782	1925-26
								Aundh
389	349	147	...	251	11	3,460	1,610	1921-22
388	307	90	...	215	13	3,647	1,624	1922-23
356	323	69	...	168	14	3,324	1,604	1923-24
251	379	131	...	164	18	2,915	1,752	1924-25
383	352	328	...	186	18	2,811	1,772	1925-26
								Sachin
67	17	...	...	...	...	1,073	1,268	1921-22
71	18	3	...	...	...	1,019	1,231	1922-23
79	20	2	...	...	...	1,015	1,197	1923-24
75	17	1	...	...	...	1,072	1,234	1924-25
58	11	1	...	...	...	1,060	1,233	1925-26
								Bhavnagar
(c)	4,173	(c)	(d)	4,295	79	21,552	11,122	1921-22
(c)	4,377	(c)	(d)	4,622	85	19,888	11,378	1922-23
(c)	4,270	(c)	(d)	4,919	...	20,377	11,552	1923-24
(c)	4,358	(c)	(d)	4,969	...	20,636	11,570	1924-25
(c)	4,658	(c)	(d)	4,963	...	20,566	11,989	1925-26
								Dharampur
52	37	16	...	9	1	11,506	2,082	1921-22
64	33	199	...	12	...	11,616	1,991	1922-23
46	40	6	...	3	...	11,600	1,873	1923-24
50	37	8	...	3	...	13,095	2,034	1924-25
43	39	5	...	4	...	12,428	2,085	1925-26
								Total Bombay States
618	*4,762(a)*	*931*	...	*5,041(b)*	*220*	*45,225*	*19,727*	*1921-22*
726	*4,805(a)*	*1,047*	...	*5,205(b)*	*227*	*43,413*	*19,853*	*1922-23*
853	*5,200(a)*	*107*	...	*6,032(b)*	*166*	*43,013*	*19,895*	*1923-24*
515	*4,891(a)*	*460*	...	*5,403(b)*	*163*	*44,250*	*20,424*	*1924-25*
871	*5,510(a)*	*374*	...	*5,389(b)*	*166*	*42,779*	*21,182*	*1925-26*
								Benares
749	491	178	9	1,162	439	41,932	482	1921-22
749	491	178	9	1,162	439	41,932	482	1922-23
749	491	178	9	1,162	439	41,932	482	1923-24
987	561	108	23	1,249	549	43,769	609	1924-25
987	561	108	23	1,249	549	43,769	609	1925-26
								Rampur
2,646	3,038	631	4	1,801	2	48,114	20,563	1921-22
2,676	2,892	675	6	1,901	1	46,669	20,363	1922-23
2,868	2,643	632	8	1,814	4	46,284	18,422	1923-24
3,028	1,619	519	263	1,538	10	41,747	15,766	1924-25
2,844	1,417	531	19	1,537	3	44,179	12,127	1925-26
								Tehri-Garhwal
734	220	81	517	22	...	52,952	1	1921-22
734	220	81	517	22	...	52,952	1	1922-23
734	220	81	517	22	..	52,952	2	1923-24
450	207	100	297	51	...	53,102	1	1924-25
734	220	81	517	22	...	53,947	2	1925-26
								Total United Provinces States
4,129	3,749	890	530	2,985	441	142,998	21,046	1921-22
4,159	3,603	934	532	3,085	440	141,553	20,846	1922-23
4,351	3,354	891	534	2,998	443	141,168	18,906	1923-24
4,465	2,387	727	583	2,838	559	138,618	16,376	1924-25
4,565	2,198	720	559	2,808	552	141,895	12,738	1925-26
								Total
178,539	255,671	78,031	5,301	334,605	118,037	4,408,391	1,195,065	1921-22
182,199	230,710	79,853	5,168	354,931	121,704	4,686,966	1,262,270	1922-23
173,831	269,829	73,230	7,423	361,311	122,916	4,644,395	1,256,323	1923-24
147,477	264,236	77,871	8,206	354,546	261,525	4,568,527	1,380,002	1924-25
136,853	238,813	69,235	6,855	306,719	170,967	4,347,538	1,299,050	1925-26

(a) Includes "Horses and young stock" in Bhavnagar State.
(b) Includes "Mules" in Bhavnagar State.
(c) Included in "Mares."
(d) Included in "Donkeys."

Table VI

No. 10.—INCIDENCE OF THE LAND REVENUE ASSESSMENT ON THE AREA AND POPULATION IN EACH STATE

	Hyderabad (Raiyatwari)	Mysore (Raiyatwari)	Gwalior (Zamindari)	Kashmir.	Pudukkottai (Raiyatwari and whole inam)	Bangalore	Sandur (Raiyatwari)	Cochin.
1. Total area (in acres) by survey (col. 2 of Table I)								
1921-22	*30,576,931	18,861,890	12,797,697	†6,685,524	754,291	163,904	101,395	639,841
1922-23	*30,650,630	18,860,233	12,809,160	†6,670,517	754,291	163,904	101,395	636,779
1923-24	*30,716,513	18,941,873	12,804,729	†6,673,831	754,291	163,904	101,395	†636,797
1924-25	*30,783,015	18,948,622	12,810,037	†6,678,178	754,291	163,904	101,395	636,797
1925-26	*31,338,375	18,897,803	12,812,774	†6,684,231	754,291	163,904	101,395	637,294
DEDUCT—								
2(a) Area (in acres) not fully assessed								
1921-22	873,955	1,939,661	...	140,866	386,584	26,411	9,660	...
1922-23	869,979	1,998,173	...	203,912	384,877	26,650	9,660	...
1923-24	877,292	1,998,127	...	192,443	384,196	26,340	9,660	...
1924-25	873,987	2,165,476	...	127,246	383,239	26,233	9,660	...
1925-26	1,319,947	1,795,818	...	130,976	382,919	26,245	9,660	...
2(b) Area (in acres) for which the figures required for the table are not available								
1921-22	6,230,812	9,078,207	...	3,228	32,934	24,003	76,854	143,191
1922-23	6,309,406	8,468,604	...	8,517	32,959	24,006	76,854	138,498
1923-24	6,317,479	8,565,360	...	25,990	32,723	23,994	76,849	137,756
1924-25	6,336,586	8,162,607	...	197,353	32,725	24,021	76,837	133,579
1925-26	6,317,055	8,960,948	...	97,595	32,701	23,977	76,837	130,861
3. Balance, that is, fully assessed area (in acres) for which figures are available (a) Total								
1921-22	23,472,164	7,844,022	12,797,697	6,541,430	334,773	113,490	14,881	496,650
1922-23	23,471,245	8,393,456	12,809,160	6,458,088	336,455	113,248	14,881	498,281
1923-24	23,521,742	8,378,386	12,804,729	6,455,398	337,378	113,570	14,886	499,041
1924-25	23,572,442	8,620,539	12,810,037	6,353,579	338,327	113,650	14,898	503,218
1925-26	23,701,373	8,141,037	12,812,774	6,455,660	338,671	113,682	14,898	506,433
3 (b) Cultivated								
1921-22	21,363,614	6,054,610	4,238,772	1,714,831	254,179	102,781	8,709	496,650
1922-23	21,423,872	6,123,998	4,284,644	1,862,608	283,167	101,902	8,440	498,281
1923-24	21,522,157	5,909,243	4,267,838	1,739,755	243,534	103,920	8,494	499,041
1924-25	21,632,587	6,268,131	4,207,953	1,640,150	253,529	105,117	8,632	500,945
1925-26	21,497,773	6,385,398	4,161,465	1,666,707	238,612	106,842	8,644	506,433
4. Total revenue (in rupees) from land of head 1 above (excluding cesses)								
1921-22	2,81,39,273	1,13,69,269	91,28,985	56,21,658	9,94,083	1,94,307	17,310	11,57,118
1922-23	2,61,24,633	1,18,38,632	92,35,348	56,88,163	10,17,364	1,93,276	17,295	11,02,924
1923-24	2,75,12,397	1,18,95,170	92,89,624	56,91,846	9,93,419	1,94,391	17,245	11,05,366
1924-25	2,80,99,374	1,23,07,648	93,22,775	57,08,280	9,74,158	2,04,332	17,102	11,16,024
1925-26	3,03,10,538	1,23,68,906	93,68,977	56,06,787	9,72,884	1,95,846	17,091	11,16,126
5. Population of area in head 1								
1921-22	11,570,085	5,859,952	2,672,426	2,781,301	426,813	36,646	11,686	979,080
1922-23	11,570,085	5,859,952	2,667,524	2,805,754	426,813	36,646	11,686	979,080
1923-24	11,570,085	5,859,952	2,667,524	2,795,808	426,813	36,646	11,686	979,080
1924-25	11,570,085	5,606,738	2,667,524	2,785,963	426,813	36,646	11,686	979,080
1925-26	11,570,085	5,555,366	2,667,524	2,831,315	426,813	36,646	11,686	979,080

Entry 2 (a)—Areas held revenue-free or at privileged rates should be deducted, but the deduction need not be made where such areas are in any case less than an entire village, and where there is any difficulty in estimating the corresponding deduction to be made in the population (head 10). Areas should not be entered in this column merely because the assessment due from them has been suspended or remitted on account of short crops, or for other special reasons.

Entry 3—This column should be sub-divided into (*a*) total fully assessed area for which returns are available, and (*b*) area cultivated out of the area given in head (*a*). The latter head should be equal to the former after deducting current fallows and fully assessed waste.

Entry 4—Where land revenue includes the zamindar's share, the net demand should be entered, and the table should state the payments due by the zamindars to Government, not those by the raiyats to the zamindars. The actual realisable demand on account of the year should be entered, after excluding arrears for past years. This column should include all the heads classed as "Land Revenue" in the Civil Accounts.

Entry 5—The population in entry 5 is that of the last general census.

* Excludes non-government area of the State generally.

† Represents net area by survey (column 4 of Table I).

Indore	Bhopal	Rajgarh (Raiyatwari)	Narsingarh (Raiyatwari)†	Barwani (Raiyatwari)	Nagod	Bikaner	Marwar	
								1. Total Area (in acres) by survey (col. 2 of Table I)
6,080,000	4,656,917	613,030	468,341	405,925	320,903	14,921,546	22,410,240	1921-22
6,080,000	4,656,917	613,030	468,374	405,940	320,903	14,921,546	22,410,240	1922-23
6,080,000	4,656,917	613,030	468,374	405,940 §	320,903	14,921,546	22,410,240	1923-24
6,080,000	4,656,917	613,030	468,374	406,104	320,903	14,921,546	22,410,240	1924-25
6,080,000	4,656,917	613,962	468,374	406,180	320,903	14,921,133	22,410,240	1925-26
								Deduct—
								2. (a) Area (in acres) not fully assessed
1,616,331	1,469,760	86,592	...	136,120	...	10,820,152	19,053,979	1921-22
1,607,094	1,299,554	217,096	...	33,876	...	10,791,906	19,053,979	1922-23
1,607,482	1,301,739	158,677	...	33,876	...	10,791,906	19,053,979	1923-24
2,949,045	1,292,521	65,829	...	34,040	...	10,679,829	19,053,979	1924-25
1,610,545	1,292,804	351,525	...	34,116	...	10,693,418	19,053,979	1925-26
								2 (b) Area (in acres) for which the figures required for the table are not available
*	590,417	178,322	148,314	...	...	...	...	1921-22
*	961,339	178,322	142,489	...	...	...	...	1922-23
*	961,281	178,322	140,312	...	...	...	...	1923-24
*	966,566	200,403	150,319	...	...	...	...	1924-25
*	964,491	...	138,419	...	...	...	...	1925-26
								3. Balance, that is, fully assessed area (in acres) for which figures are available (a) Total
4,463,669	2,596,740	348,116	320,027	269,805	320,903	4,101,394	3,356,261	1921-22
4,472,906	2,396,024	217,612	325,885	372,064	320,903	4,129,640	3,356,261	1922-23
4,472,518	2,393,897	276,031	328,062	372,064	320,903	4,129,640	3,356,261	1923-24
3.130,955(a)	2,397,830	346,798	318,055	372,064	320,903	4,241,717	3,356,261	1924-25
4,469,455	2,399,622	262,437	329,955	372,064	320,903	4,227,715	3,356,261	1925-26
								3 (b) Cultivated
1,950,714	1,165,203	205,119	176,222	229,789	101,296	1,931,875	2,220,911	1921-22
2,001,959	1,122,057	220,002	178,731	235,507	103,908	1,958,954	2,008,650	1922-23
2,011,609	1,110,061	215,301	179,341	238,467	111,084	1,979,946	2,220,911	1923-24
1,475,602(a)	1,123,243	212,538	181,625	244,046	104,420	1,872,669	2,220,911	1924-25
2,045,553	1,377,593	228,386	185,668	239,195	109,633	2,008,547	2,220,911	1925-26
								4. Total revenue (in rupees) from land of head 1 above (excluding cesses)
54,16,963	29,15,089	7,80,982	5,82,694	3,07,161	2,42,844	12,60,880	11,49,303	1921-22
56,21,398	29,35,493	7,05,540	5,93,400	3,06,418	2,43,343	13,19,524	13,30,913	1922-23
61,48,597	29,35,493	6,90,344	6,01,782	2,98,840	2,43,343	13,53,209	‡ 12,33,450	1923-24
60,86,849	28,24,476	7,04,876	6,05,880	2,90,354	2,43,343	13,76,260	13,74,763	1924-25
61,79,239	30,13,485	7,18,806	6,91,725	2,88,991	2,43,343	14,09,417	12,27,169	1925-26
								5. Population of area in head 1
1,107,615	692,448	114,972	101,426	120,150	68,190	659,685	542,831	1921-22
1,107,615	692,448	121,976	101,426	120,150	68,194	659,685	533,826	1922-23
1,107,615	692,448	114,972	101,426	120,150	68,194	659,685	‡ 543,826	1923-24
1,107,615	692,448	114,972	101,426	120,150	68,194	659,685	543,826	1924-25
1,107,615	692,448	123,028	101,426	120,150	68,166	659,685	543,826	1925-26

See explanations given in the footnotes (page 70).

* No information.

† *Narsingarh*—Item 1 states the net area by revenue survey as shown in column 4 of Table 1. Item 2 (*a*) includes forest areas (column 2 of Table II) and unculturable (column 3 of Table II) and culturable land not possessed by any cultivator. Item 2 (*b*) states the area of minor muafis. Item 3 (*b*) includes fallow lands left uncultivated for three years or less as full cultivation rate is assessed on them.

‡ Relate only to Khalsa area, as statistics for these are not available for the whole area of the State.

§ States the area according to village papers (column 5 of Table I).

(*a*) Incomplete.

Table VI—*continued*

No. 10.—INCIDENCE OF THE LAND REVENUE ASSESSMENT ON THE AREA AND POPULATION IN EACH STATE—*continued*

	Jaipur	Alwar (Zamindari and village communities)**	Bharatpur (Raiyatwari and zamindari)	Jhalawar (Raiyatwari and zamindari)†	Tonk (Raiyatwari)	Kotah (Raiyatwari)	Bundi	Dholpur
1. Total area (in acres) by survey (col. 2 of Table I)								
1921-22	*3,304,412	1,751,156	1,268,390	527,210	1,272,708	3,082,126	862,400	739,735
1922-23	*3,304,412	1,752,349	1,268,390	527,210	1,283,148	3,085,342	861,100	739,735
1923-24	*3,304,412	1,681,882	1,268,390	527,185	1,275,959	3,088,070	874,180	739,735
1924-25	*3,304,412	1,702,355	1,268,390	527,210	1,284,395	3,088,238	874,180	739,735
1925-26	*3,304,412	1,676,069	1,268,390	527,210	1,276,414	3,088,750	859,719	739,735
DEDUCT—								
2 (a) Area (in acres) not fully assessed								
1921-22	1,034,280	248,946	90,953	128,764	761,972	...	14,364	...
1922-23	1,034,280	248,863	90,953	121,505	772,390	...	16,432	...
1923-24	1,034,280	189,111	96,024	120,263	770,578	...	16,471	...
1924-25	1,034,280	...	85,610	119,496	761,028	...	16,788	...
1925-26	1,034,280	...	92,480	116,903	757,780	...	21,561	...
2 (b) Area (in acres) for which the figures required for this table are not available								
1921-22	...	...	...	35,613	...	970,391	...	...
1922-23	...	...	...	32,755	...	969,335	...	...
1923-24	...	...	...	29,798	...	969,146	...	...
1924-25	...	...	...	27,828	...	971,222	...	...
1925-26	...	...	...	27,509	...	963,485	...	...
3. Balance, that is, fully assessed area (in acres) for which figures are available (a) Total								
1921-22	2,270,132	1,502,210	1,177,437	362,833	510,736	2,111,735	848,036	739,735
1922-23	2,270,132	1,503,486	1,177,437	372,950	510,758	2,116,007	844,668	739,735
1923-24	2,270,132	1,492,771	1,172,366	377,124	505,381	2,118,924	857,709	739,735
1924-25	2,270,132	1,702,355	1,182,780	379,886	523,367	2,117,016	857,392	739,735
1925-26	2,270,132	1,676,069	1,175,820	382,798	518,634	2,125,265	838,158	739,735
3 (b) Cultivated								
1921-22	762,948	781,895	664,292	93,943	384,303	1,055,255	169,755	235,577
1922-23	774,931	804,769	682,523	101,939	396,364	1,070,341	175,313	245,568
1923-24	796,514	802,050	654,981	102,217	390,311	1,063,857	195,587	235,398
1924-25	829,399	822,139	645,974	105,614	407,247	1,075,634	199,538	247,505
1925-26	678,481	709,370	457,154	107,902	372,345	1,034,908	225,959	218,585
4. Total revenue (in rupees) from land of head 1 above (excluding cesses)								
1921-22	43,98,229	25,27,074	25,94,885	4,60,920	11,96,171	(a)	6,46,316	12,03,071
1922-23	41,97,396	25,88,769	26,00,951	4,81,082	11,46,511		6,27,370	12,03,071
1923-24	42,14,921	28,51,546	26,21,606	4,80,207	11,35,112		7,33,209	12,03,071
1924-25	39,47,500	28,11,682	26,01,321	4,89,689	11,90,386		7,27,880	12,03,071
1925-26	45,24,363	27,71,636	25,94,849	5,00,574	11,68,887		7,91,655	12,03,071
5. Population of area in head 1								
1921-22	816,063	454,819	494,174	96,038	287,688	630,060	187,068	230,188
1922-23	794,458	454,819	501,372	96,038	287,688	630,060	187,068	230,188
1923-24	789,346	627,041	494,168	96,038	287,688	630,060	187,068	230,188
1924-25	804,014	605,594	483,482	96,038	287,688	630,060	187,068	230,188
1925-26	804,305	605,306	483,482	96,038	287,688	630,060	187,068	230,188

See explanations given in the footnotes (page 70).

* These are *khalsa* or State lands only. The whole area of the State is stated in Table I—No. 5.

***Alwar.*—The classes of tenure are zamindari and village communities, the former comprising *zamindari-bil-ijmal* and the latter *pattidari* and *bhaiyachara*. *Item 1* states the area by village papers (column 5 of Table I). *Item 2* (*a*) shows areas covered with forests (column 2 of Table II) which are wholly revenue-free.

†*Jhalawar.*—The whole area stated in this table is classed as "Khatedari" and "Watendari" equivalent to "raiyatwari" and "zamindari" respectively. Item 1 excludes entire villages held by jagirdars and ndakdars.

(*a*) Not available.

Jath	Phaltan (Raiyatwari)	Aundh (Raiyatwari)	Sachin (Raiyatwari)	Dharampur	Benares	Rampur (Zamindari)	Tehri Garhwal (Khalsa)	
								1. Total area (in acres) by survey (column 2 of Table I)
570,893	254,038	320,967	28,641	*379,048	*377,610	571,226	2,880,000	1921-22
627,452	254,038	320,967	28,641	*382,613	*377,714	571,226	2,880,000	1922-23
627,452	254,038	320,967	28,639	*382,565	*377,821	571,226	2,880,000	1923-24
627,452	254,038	320,967	28,639	*382,635	*377,891	571,226	2,588,404	1924-25
627,452	254,038	320,967	28,641	*382,649	*377,961	571,226	2,587,959	1925-26
								Deduct—
								2 (a) Area (in acres) not fully assessed
115,125	51,848	54,510	6,813	103,623	12,446	8,508	...	1921-22
...	51,849	54,510	6,812	104,440	12,440	8,508	...	1922-23
...	51,849	54,510	6,834	104,382	12,440	8,508	...	1923-24
...	51,849	54,510	6,838	104,295	12,440	8,508	...	1924-25
...	51,849	54,510	6,839	104,325	12,513	8,508	...	1925-26
								2 (b) Area (in acres) for which the figures required for this table are not available
...	...	9,065	...	...	...	...	2,662,256	1921-22
...	...	9,065	...	...	...	...	2,661,145	1922-23
...	...	9,065	...	...	...	...	2,661,145	1923-24
...	...	9,065	...	...	...	...	2,412,668	1924-25
...	...	9,065	...	...	...	...	2,413,666	1925-26
								3. Balance, that is, fully assessed area (in acres) for which figures are available (a) Total
455,768	202,190	257,392	21,828	275,425	365,164	562,718	217,744	1921-22
627,452	202,189	257,392	21,829	278,173	365,274	562,718	218,855	1922-23
627,452	202,189	257,392	21,805	278,183	365,381	562,718	218,855	1923-24
627,452	202,189	257,392	21,801	278,340	365,451	562,718	175,736	1924-25
627,452	202,189	257,392	21,802	278,324	365,448	562,718	174,293	1925-26
								3 (b) Cultivated
481,157	131,657	162,102	21,243	136,244	234,889	358,043	208,735	1921-22
536,563	132,196	159,217	21,244	139,447	234,098	356,463	202,503	1922-23
412,258	128,481	146,103	21,280	135,919	236,619	362,116	202,503	1923-24
411,349	129,141	152,087	21,346	137,807	233,687	368,035	175,736	1924-25
412,122	129,649	154,399	21,346	139,921	235,064	356,471	174,293	1925-26
								4. Total revenue (in rupees) from land of head 1 above (excluding cesses)
1,69,729	1,74,095	1,62,615	2,07,750	2,74,662	11,19,234	30,75,760	1,15,675	1921-22
1,75,231	1,74,095	1,62,615	1,86,681	2,77,329	11,22,743	31,95,383	1,15,675	1922-23
1,69,506	1,74,095	1,62,615	1,85,113	2,74,450	11,29,412	31,67,752	1,15,675	1923-24
1,72,848	2,29,383	1,62,615	1,86,592	2,85,771	11,30,750	31,10,134	1,15,675	1924-25
1,90,970	2,29,381	2,75,894	1,92,728	2,80,961	11,33,710	30,62,863	1,15,675	1925-26
								5. Population of area in head 1
82,654	43,285	64,560	19,977	95,171	362,735	453,606	318,485	1921-22
82,654	43,285	64,560	19,977	95,171	362,735	453,607	318,485	1922-23
82,654	43,285	64,560	19,977	95,171	362,735	453,607	318,414	1923-24
82,654	43,285	64,560	19,977	95,171	362,735	453,607	318,485	1924-25
82,654	43,285	64,560	19,977	95,171	362,735	448,509	318,485	1925-26

See explanations given in the footnotes (page 70)

* States net area by professional survey (column 4 of Table I).

Table VI—*continued*

No. 10.—INCIDENCE OF THE LAND REVENUE ASSESSMENT ON THE AREA AND POPULATION IN EACH STATE—*continued*

	Hyderabad (Raiyatwari)	Mysore (Raiyatwari)	Gwalior (Zamindari)	Kashmir	Pudukkottai (Raiyatwari and whole inam)	Banganapalle	Sandur (Raiyatwari)	Cochin
6. Total revenue (in rupees) from land per population (heads 4 and 5)								
1921-22	2 6 11	1 15 —	3 6 —	2 — 4	2 5 3	5 4 10	1 7 8	1 2 11
1922-23	2 4 1	2 — 4	3 7 5	2 — 5	2 6 2	5 4 4	1 7 8	1 2 —
1923-24	2 6 —	2 4 1	3 7 8	2 — 7	2 5 3	5 4 10	1 7 7	1 2 1
1924-25	2 7 —	2 3 1	3 7 11	2 — 9	2 4 6	5 9 3	1 7 5	1 2 3
1925-26	2 9 9	2 3 7	3 8 2	1 15 8	2 4 6	5 5 5	1 7 5	1 2 3
*7. Land revenue (in rupees) assessed on fully assessed area [head 3(a)]**								
1921-22	2,72,01,813	1,03,97,289	91,28,985	55,25,799	7,80,200	1,91,741	17,310	11,57,118
1922-23	2,51,92,291	1,06,66,105	92,35,348	54,90,896	7,86,397	1,90,932	17,295	11,02,924
1923-24	2,65,78,609	1,08,52,302	92,89,624	54,74,213	7,83,725	1,91,274	17,245	11,05,366
1924-25	2,81,82,513	1,10,87,577	93,22,775	55,22,025	7,87,052	1,90,980	17,102	11,16,024
1925-26	2,93,76,561	1,11,05,042	93,68,977	54,80,452	7,88,372	1,91,204	17,091	11,16,126
Incidence (in rupees) per acre of land revenue (head 7) on fully assessed area (head 3)								
*8. For total area***								
1921-22	1 2 7	1 5 2	— 11 5	— 13 6	2 5 3	1 11 —	1 2 7	2 5 3
1922-23	1 1 2	1 4 4	— 11 6	— 13 7	2 5 5	1 10 11	1 2 7	2 3 4
1923-24	1 2 —	1 4 8	— 11 7	— 13 7	2 5 2	1 10 11	1 2 6	2 3 5
1924-25	1 3 2	1 4 7	— 11 8	— 13 11	2 5 3	1 10 11	1 2 4	2 3 6
1925-26	1 3 10	1 5 9	— 11 8	— 13 7	2 5 3	1 10 10	1 2 4	2 3 3
9. For cultivated area†								
1921-22	1 4 4	1 11 5	2 2 6	3 3 7	3 1 1	1 13 10	1 15 10	2 5 3
1922-23	1 2 9	1 11 10	2 2 6	2 15 2	2 12 5	1 13 11	2 — 9	2 3 4
1923-24	1 3 9	1 13 4	2 2 10	3 2 4	3 3 6	1 13 5	2 — 6	2 3 5
1924-25	1 4 1	1 12 4	2 3 5	3 2 10	3 1 7	1 13 1	1 15 8	2 3 8
1925-26	1 5 10	1 11 9	2 4 —	3 4 7	3 4 10	1 12 7	1 15 8	2 3 3
10. Population of fully assessed area								
1921-22	...	4,965,945	2,672,426	2,687,217	426,813	36,646	10,555	979,080
1922-23	...	4,965,945	2,667,524	2,538,367	426,813	36,646	10,555	979,080
1923-24	...	5,111,677	2,667,524	2,513,886	426,813	36,646	10,555	979,080
1924-25	...	5,170,411	2,667,524	2,564,710	426,813	36,646	10,555	979,080
1925-26	...	5,220,421	2,667,524	2,609,022	426,813	36,646	10,555	979,080
11. Land revenue assessment (in rupees) per head of population of fully assessed area (heads 7 and 10)								
1921-22	...	2 1 6	3 6 —	2 — 9	1 12 7	5 3 9	1 10 3	1 2 11
1922-23	...	2 2 4	3 7 5	2 2 7	1 13 6	5 3 4	1 10 3	1 2 —
1923-24	...	2 1 11	3 7 8	2 2 10	1 13 5	5 3 6	1 10 2	1 2 1
1924-25	...	2 2 4	3 7 11	2 2 5	1 13 6	5 3 5	1 9 11	1 2 3
1925-26	...	2 2 —	3 8 2	2 1 7	1 13 7	5 3 6	1 9 11	1 2 3
Towns of over 10,000 inhabitants— *12. Number of towns*								
1921-22	22	10	6	3	1	...	...	4
1922-23	22	10	7	3	1	...	...	4
1923-24	22	9	7	2	1	...	...	4
1924-25	22	9	7	2	1	...	...	4
1925-26	22	9	7	2	1	...	...	4
13. Aggregate population thereof								
1921-22	370,424	382,348	142,931	186,560	26,101	...	...	93,903
1922-23	370,424	382,119	200,419	186,560	26,101	...	...	93,903
1923-24	370,424	382,119	200,419	157,850	26,101	...	...	93,903
1924-25	370,424	382,119	200,419	173,241	26,101	...	...	93,903
1925-26	370,424	382,119	200,419	173,241	26,101	...	...	93,903

**Entry 7*— As in entry 4, but only ordinary land revenue on fully assessed areas is to be entered.
***Entry 8*—To be entry 7 divided by entry 3 (*a*).
†*Entry 9*—To be entry 7 divided by entry 3 (*b*).

Indore	Bhopal	Rajgarh (Raiyatwari)	Narsingarh (Raiyatwari)†	Barwani (Raiyatwari)	Nagod	Bikaner	Marwar	
								6. Total revenue (in rupees) from land per head of population heads 4 and 5)
4 14 3	4 3 4	6 12 8	5 11 11	2 8 11	3 9 —	1 14 7	2 1 11	1921-22
5 1 2	4 3 10	5 12 6	5 12 7	2 8 10	3 9 1	2 — —	2 7 11	1922-23
5 8 10	4 3 10	6 — 1	5 14 11	2 7 10	3 9 1	2 — 10	2 4 3	1923-24
5 7 11	4 1 3	6 2 1	5 15 7	2 6 8	3 9 1	2 1 5	2 8 5	1924-25
5 9 3	4 5 8	5 13 6	6 13 1	2 6 6	3 9 1	2 2 2	2 4 1	1925-26
								7. Land revenue (in rupees) assessed on fully assessed area [head 3 (a)]
49,95,924	29,15,089	7,49,100	5,82,694	3,07,161	2,42,844	9,56,780	12,65,337	1921-22
50,76,536	29,35,493	7,49,100	5,93,400	3,06,418	2,43,343	10,13,595	12,65,237	1922-23
52,49,394	29,35,493	7,49,100	6,01,782	2,98,840	2,43,343	8,82,226	12,82,386	1923-24
53,04,438	28,24,476	7,19,807	6,05,880	2,90,354	2,43,343	10,00,353	13,30,776	1924-25
52,30,604	30,13,485	7,18,806	6,91,725	2,88,991	2,43,343	10,20,595	11,20,570	1925-26
								Incidence (in rupees) per acre of land revenue (head 7) on fully assessed area (head 3)
								8. For total area
1 1 11	1 2 2	2 2 5	1 13 2	1 2 3	— 12 1	— 3 9	— 6 —	1921-22
1 2 2	1 3 7	3 7 —	1 13 2	— 13 2	— 12 2	— 3 4	— 6 —	1922-23
1 2 9	1 3 8	2 11 5	1 13 4	— 12 10	— 12 11	— 3 5	— 6 1	1923-24
(a) 1 11 1	1 2 10	2 1 3	1 14 6	— 12 6	— 12 2	— 3 9	— 6 4	1924-25
1 2 8	1 4 1	2 11 10	2 1 6	— 12 5	— 12 2	— 3 10	— 5 4	1925-26
								9. For cultivated area
2 9 —	2 8 —	3 10 5	3 4 11	1 5 5	2 6 4	— 7 11	— 9 1	1921-22
2 8 7	2 9 10	3 6 5	3 5 1	1 4 10	2 5 6	— 8 3	— 10 1	1922-23
2 9 9	2 9 9	3 7 8	3 5 8	1 4 1	2 3 1	— 7 2	— 9 3	1923-24
(a) 3 9 6	2 8 3	3 6 2	3 5 4	1 3 —	2 5 3	— 8 7	— 9 7	1924-25
2 8 10	2 3 —	3 2 4	3 11 7	1 3 4	2 3 6	— 8 2	— 8 1	1925-26
								10. Population of fully assessed area
‡	‡	114,972	101,426	120,150	68,190	315,085	612,477	1921-22
‡	‡	121,976	101,426	120,150	68,194	315,085	520,477	1922-23
‡	‡	114,972	101,426	120,150	68,194	315,085	480,477	1923-24
‡	‡	114,972	101,426	120,150	68,194	327,668	520,477	1924-25
‡	‡	123,028	101,426	120,150	68,166	327,668	520,477	1925-26
								11. Land revenue assessment (in rupees) per head of population of fully assessed area (heads 7 and 10)
‡	...	6 8 3	5 11 11	2 8 10	3 9 —	3 — 7	2 1 1	1921-22
‡	...	6 2 3	5 13 7	2 8 10	3 9 1	3 3 6	2 6 11	1922-23
‡	...	6 8 3	5 14 11	2 7 10	3 9 1	2 12 9	2 10 8	1923-24
‡	...	6 4 2	5 15 7	2 6 8	3 9 1	3 — 10	2 8 11	1924-25
‡	...	5 13 6	6 13 1	2 6 6	3 9 1	3 1 10	2 5 4	1925-26
								Towns of over 10,000 inhabitants— 12. Number of towns
2	1	...	...	...	...	5	6	1921-22
2	1	...	...	...	...	5	6	1922-23
2	1	...	...	...	...	5	6	1923-24
2	1	...	...	...	...	5	6	1924-25
2	1	...	...	...	...	5	6	1925-26
								13. Aggregate population thereof
103,701	45,094	...	...	...	...	126,678	136,512	1921-22
103,701	45,094	...	...	...	...	126,678	136,512	1922-23
103,701	45,094	...	...	...	...	126,678	136,512	1923-24
194,902	45,094	...	...	...	...	126,616	136,512	1924-25
194,902	45,094	...	...	...	...	126,616	136,512	1925-26

See explanations given in the footnotes (page 70).

† *Item 10* includes population of area not fully assessed which cannot be separated from that of fully assessed area.

‡ No information.

(a) Based on incomplete data.

Table VI—*concluded*

No. 10.—INCIDENCE OF THE LAND REVENUE ASSESSMENT ON THE AREA AND POPULATION IN EACH STATE—*concluded*

	Jaipur	Alwar (Zamindari and village communities)	Bharatpur (Raiyatwari and zamindari)	Jhalawar (Raiyatwari and zamindari)	Tonk (Raiyatwari)	Kotah (Raiyatwari)	Bundi	Dholpur
6. Total revenue (in rupees) from land per head of population (heads 4 and 5)								
1921-22	5 6 3	5 8 11	5 4 —	4 12 9	4 2 6	*	3 7 3	5 3 7
1922-23	5 4 6	5 11 2	5 3 —	5 — 2	3 15 5	*	3 5 8	5 3 8
1923-24	5 5 5	4 8 9	5 4 11	5 — —	3 15 2	*	3 14 9	5 3 8
1924-25	4 14 7	4 10 3	5 6 1	5 1 7	4 2 2	*	3 14 3	5 3 7
1925-26	5 10 —	4 9 3	5 5 10	5 3 5	4 1 —	*	4 3 9	5 3 7
7. Land revenue (in rupees) assessed on fully assessed area [head 3 (a)]								
1921-22	43,98,229	25,27,074	23,94,542	3,86,632	11,30,908	30,22,138	6,18,684	12,03,071
1922-23	41,97,396	25,88,769	24,16,119	4,01,701	10,87,880	30,72,336	6,04,841	12,03,071
1923-24	42,14,921	28,51,546	24,02,440	4,10,338	10,73,538	30,85,294	6,92,345	12,03,071
1924-25	39,47,500	28,11,682	24,12,722	4,21 033	11,26,678	31,76,890	6,88,261	12,03,071
1925-26	45,24,363	27,71,636	23,92,080	4,31,792	10,90,534	27,04,114	7,26,167	12,03,071
Incidence (in rupees) per acre of land revenue (head 7) on fully assessed area (head 3)								
8. For total area								
1921-22	1 15 —	1 10 11	2 — 6	1 1 1	2 3 5	1 7 —	— 11 8	1 10 —
1922-23	1 13 5	1 11 6	2 1 —	1 1 2	2 2 1	1 7 2	— 11 5	1 10 —
1923-24	1 13 9	1 3 10	2 — 9	1 1 5	2 1 11	1 7 4	— 13 —	1 10 —
1924-25	1 11 10	1 10 5	2 — 8	1 1 9	2 2 5	1 8 —	— 12 10	1 10 —
1925-26	1 15 11	1 10 6	2 — 5	1 2 —	2 1 8	1 4 4	— 13 10	1 10 —
9. For cultivated area								
1921-22	5 12 3	3 3 9	3 9 8	4 1 10	2 15 1	2 13 9	3 10 4	5 1 9
1922-23	5 6 8	3 3 5	3 8 8	3 15 1	2 11 11	2 14 —	3 7 2	4 14 —
1923-24	5 4 8	3 8 11	3 10 8	4 — 2	2 12 —	2 14 5	3 8 8	5 1 9
1924-25	4 12 2	3 6 9	3 11 9	3 15 9	2 12 3	2 15 3	3 7 2	4 13 9
1925-26	6 10 8	3 14 6	5 3 8	4 — —	2 14 10	2 9 9	3 3 5	5 8 1
10. Population of fully assessed area								
1921-22	825,682	454,819	455,561	...	287,688	630,060	122,048	230,188
1922-23	823,636	454,819	454,868	...	287,688	630,060	121,848	230,188
1923-24	794,517	517,048	450,570	...	287,688	630,060	122,023	230,188
1924-25	799,270	605,594	466,457	...	287,688	630,060	122,023	230,188
1925-26	799,561	605,306	445,410	...	287,688	630,060	122,023	230,188
11. Land Revenue assessment (in rupees) per head of population of fully assessed area (heads 7 and 10)								
1921-22	5 5 3	5 8 11	5 4 1	...	3 14 11	4 12 9	5 1 1	5 3 7
1922-23	5 1 6	5 11 2	5 4 11	...	3 12 6	4 14 —	4 15 5	5 3 8
1923-24	5 4 11	5 8 3	5 5 4	...	3 11 8	4 14 4	5 10 9	5 3 8
1924-25	4 15 —	4 10 3	5 2 9	...	3 14 8	5 — 8	5 10 3	5 3 7
1925-26	5 10 9	4 9 3	5 5 11	...	3 12 8	4 4 8	5 15 3	5 3 7
Towns of over 10,000 inhabitants—								
12. Number of towns								
1921-22	...	1	2	...	2	2	1	1
1922-23	...	1	2	...	2	2	1	1
1923-24	...	1	2	...	2	2	1	1
1924-25	...	1	2	...	2	2	1	1
1925-26	...	1	2	...	2	2	1	1
13. Aggregate population thereof								
1921-22	...	44,760	43,227	...	42,134	41,864	16,105	16,206
1922-23	...	44,761	43,227	...	42,134	41,864	16,105	16,206
1923-24	...	44,708	43,227	...	42,134	41,864	16,105	16,206
1924-25	...	44,760	43,227	...	42,134	41,864	16,105	16,206
1925-26	...	44,760	43,227	...	42,134	41,864	16,105	16,206

* Not available.

See explanations given in the footnotes (pages 70 and 74).

JATH	PHALTAN (Raiyatwari)	AUNDH (Raiyatwari)	SACHIN (Raiyatwari)	DHARAMPUR	BENARES	RAMPUR (Zamindari)	TEHRI—GARHWAL (Khalsa)	
								6. Total revenue (in rupees) from land per head of population (heads 4 and 5)
2 — 10	4 — 4	2 8 4	10 6 5	2 14 2	3 1 4	6 12 6	— 5 9	1921-22
2 1 11	4 — 4	2 8 4	9 5 6	2 14 6	3 1 6	7 — 9	— 5 9	1922-23
2 — 10	4 — 4	2 8 4	9 4 3	2 14 1	3 1 10	6 15 9	— 5 10	1923-24
2 2 8	5 4 9	2 8 4	9 5 5	3 — —	3 1 10	6 13 8	— 5 9	1924-25
2 5 —	5 4 9	4 4 4	9 10 4	2 15 3	3 1 11	6 13 4	— 5 9	1925-26
								7. Land revenue (in rupees) assessed on fully assessed area [head 3 (a)]
1,69,729	1,02,777	1,53,398	2,07,750	2,74,662	11,19,234	30,74,560	1,15,675	1921-22
1,75,231	1,02,777	1,53,398	1,86,681	2,77,329	11,22,743	31,94,783	1,15,675	1922-23
1,69,506	1,02,777	1,53,398	1,85,113	2,74,450	11,29,412	31,66,416	1,15,675	1923-24
1,72,848	1,20,916	1,53,398	1,86,592	2,85,771	11,30,750	31,10,134	1,15,675	1924-25
1,90,970	1,20,916	2,02,355	1,92,728	2,80,961	11,33,710	30,61,776	1,15,675	1925-26
								Incidence (in rupees) per acre of land revenue (head 7) on fully assessed area (head 8) *8. For total area*
— 5 11	— 8 2	— 9 6	9 8 4	— 15 11	3 1 —	5 7 5	— 8 6	1921-22
— 4 6	— 8 2	— 9 6	8 8 10	— 11 7	3 1 2	5 10 10	— 8 5	1922-23
— 4 4	— 8 2	— 9 6	8 7 10	— 15 9	3 1 5	5 10 —	— 8 5	1923-24
— 4 5	— 9 7	— 9 6	8 8 11	1 — 5	3 1 6	5 8 5	— 10 6	1924-25
— 4 3	— 9 7	— 12 7	8 13 5	1 — 1	3 1 7	5 7 —	— 10 7	1925-26
								9. For cultivated area
— 5 8	— 12 6	— 15 2	9 12 6	2 — 3	4 12 3	8 9 5	— 8 10	1921-22
— 5 3	— 12 5	— 15 5	8 12 9	1 15 9	4 12 9	8 12 7	— 9 2	1922-23
— 6 7	— 12 5	1 — 9	8 11 2	2 — 4	4 12 4	8 11 11	— 9 2	1923-24
— 6 9	— 14 11	1 — 1	8 11 1	2 1 2	4 13 5	8 7 2	— 10 6	1924-25
— 7 5	— 14 10	1 4 11	9 — 5	2 — 1	4 13 2	8 9 6	— 10 7	1925-26
								10. Population of fully assessed area
82,654	34,042	52,941	19,977	95,171	350,246	448,156	318,485	1921-22
82,654	34,042	52,941	19,977	95,171	350,246	449,421	318,485	1922-23
82,654	34,042	52,941	19,977	95,171	350,246	449,421	318,485	1923-24
82,654	34,042	52,941	19,977	95,171	350,246	449,421	318,485	1924-25
82,654	34,042	52,941	19,977	95,171	350,246	445,322	318,485	1925-26
								11. Land revenue assessment (in rupees) per head of population of fully assessed area (heads 7 and 10)
2 10 3	3 — 4	2 14 4	10 6 5	2 14 2	3 3 2	6 13 9	— 5 9	1921-22
2 1 11	3 — 4	2 14 4	9 5 6	2 14 6	3 3 3	7 1 9	— 5 9	1922-23
2 — 10	3 — 4	2 14 4	9 4 3	2 14 1	3 3 8	7 — 9	— 5 10	1923-24
2 2 8	3 8 10	2 14 4	9 5 5	3 — —	3 3 8	6 14 8	— 5 10	1924-25
2 5 —	3 8 10	3 13 2	9 10 4	2 15 3	3 3 9	6 14 —	— 5 10	1925-26
								Towns of over 10,000 inhabitants— *12. Number of towns*
...	...	...	...	...	1	...	...	1921-22
...	...	...	...	...	1	...	...	1922-23
...	...	...	...	...	1	...	...	1923-24
...	...	...	...	...	1	...	...	1924-25
...	...	...	...	...	1	...	...	1925-26
								13. Aggregate population therein of
...	...	...	...	...	10,711	...	...	1921-22
...	...	...	...	...	10,711	...	...	1922-23
...	...	...	...	...	10,711	...	...	1923-24
...	...	...	...	...	10,711	...	...	1924-25
...	...	...	...	...	10,711	...	...	1925-26

APPENDIX A.

Vernacular terms used in the Explanatory Notes.

Bhaiyachara (Alwar).—Villages held by a number of families, by possession without reference to shares.

Bir (Narsingarh).—Grass lands.

Bunds (Alwar).—Embankments.

Chauth (Bharatpur).—Land paying one-fourth of the rental.

Ilaka (*Ilaqa*).—An estate or dependency, a property.

Inám (Mysore).—Wholly or partially revenue-free tenure; *minor ináms* are plots of inám lands situated in a village, whether Government or inám.

Istamrár (Gwalior, Indore, Bharatpur).—A tenure which, though the revenue is assigned, is charged with a permanently fixed quit-rent.

——— (Alwar).—A tenure which, though favourably assessed, is charged with a permanently fixed quit-rent.

——— (Bharatpur).—Land paying a reduced permanently fixed *jama* (assessment).

Jagir (Mysore, Bikaner, Gwalior, Kishangarh, Kotah, Narsingarh).—Land granted revenue-free on condition of military service or as a charitable endowment.

—— (Indore, Barwani).—Land granted revenue-free on condition of military service or as a charitable endowment or in recognition of good services rendered to the State.

—— (Alwar).—Assignment of land revenue, with or without condition of military service and payment of commutation dues, granted in recognition of meritorious services to relations of the ruling chief or other high officials of the State.

—— (Kishangarh).—Land granted revenue-free on condition of military service either actually rendered or fulfilled by a rateable money contribution.

Jagirdar (Jhalawar).—Holder of jagir land.

Jodi (Mysore).—A whole inám village paying quit-rent to Government.

Kayamgutta (Mysore).—A whole village granted by the State on fixed money-rent.

Khalsa (Gwalior, Jaipur, Bikaner, Marwar, Bharatpur).—Land paying full revenue to the State.

Khatedari (Jhalawar).—Same as *raiyatwari.*

Muafi (Gwalior, Alwar, Kotah, Bharatpur, Kishangarh).—Land granted free of revenue.

Out-bandi (Indore).—Assessment of revenue calculated at a fixed rate per plough.

Patel (Mysore).—Village headman appointed by Government.

Pattidari (Alwar).—Villages held by a number of families, by shares, ancestral or customary.

Patwari (Narsingarh).—Village revenue officer or accountant.

Raiyatwari (Bharatpur).—State area leased to cultivators for a fixed term.

Rundhs (Bharatpur).—State grass preserves.

Sarvamanayam (Mysore).—An inám village, wholly revenue-free.

Shanbóg (Mysore).—A village accountant appointed by Government.

Tanka (Gwalior).—Estate held by certain families who were in power when the country was annexed and who were left in possession of their estates on payment of a fixed annual tribute, or *tanka,* bearing but a small proportion to the annual assets.

Ubari (Gwalior).—Land held at an abatement of the full land revenue.

Udakdar (Jhalawar).—Holder of a Ubári estate.

Watendari (Jhalawar).—Same as *Zamindari.*

Zamindari (Bharatpur).—Estate on a fixed assessment under a deed of permanent ownership granted by the State.

Zamindari-bil-ijmal (Alwar).—Villages held jointly by a body of owners

APPENDIX B

Table I.

Mysore (Page 8)

Column 2 states the area of the State as ascertained by revenue survey. *Column 3* exhibits the area of jodi, kayamgutta, and sarvamanayam villages, and jagirs for which the statistics required for the other tables are not available at present.

Gwalior (Page 8)

Column 3 states the estimated areas of jagir, muafi, ubari, tanka, istamrar and such other villages as are still unsurveyed.

Column 5.—The figures in column 4 are repeated.

Kashmir (Page 8)

Column 2 states the whole area of the State according to the Census of 1921. *Column 3* states the areas of Bhadarwa and Punch, certain unsettled areas and frontier tracts which are not directly looked after by the Revenue Department of the State, and also certain other areas for which returns are not available.

Columns 4 and 5 entirely exclude the area of Bhadarwa (*Jagir*) and Punch and Frontier *Ilaqas*.

Indore (Page 9)

Column 2 states the whole area of the State, excluding the areas covered by the survey, Residency, the Mhow Cantonment, and the Hirapur Thakurate.

Column 3 states the areas of jagir, istamrar, and forest villages, and also of some of the outbandi villages.

Bikaner (Page 10)

Column 3 states the areas of jagir and such other villages as are still unsurveyed; it also includes the areas which formerly were parts of jagir villages, but which, after the completion of the settlement operations, either lapsed to or were resumed by the State.

Marwar (Page 10)

Column 3 states the areas of jagir and such other villages as are still unsurveyed. It also includes the area of those khalsa villages which have not yet been regularly assessed; these are chiefly the latest acquisition to khalsa under the law of escheat.

Columns 4 and 5.—The area by village papers does not differ from the area by survey, for, although differences occur under the different classes of soil, the total area of each village is the same in both cases.

Jaipur (Page 10)

Column 2 states the whole area of the State according to the Census of 1921.

Column 3 includes 1,034,280 acres, being the area of detached revenue-free plots situated in khalsa villages.

Columns 4 and 5 represent statistics for khalsa area only.

Bharatpur (Page 11)

Columns 2 and 4 state the area of the State according to the professional survey of 1855.

Column 5 states the area of the State according to the settlement records.

Tonk (Page 11)

Column 3 states the area of jagir villages.

Kotah (Page 11)

Column 3 states the area of entire jagir and muafi villages, which have not yet been surveyed, and the detached revenue-free plots situated in khalsa villages.

APPENDIX B—*continued*

Table II.

Column 2 states the areas of State and district forests and of plantations. Mysore (Page 15)

Column 3 includes not only lands absolutely unfit for cultivation, but also lands reserved for pasture, and plantations intended for public use and therefore left unassessed. A large portion of the pasture lands is fit for cultivation, and is given out for cultivation from time to time under special orders, such lands when given out for cultivation being transferred from column 3 to 5 or 6 as the case may be.

Column 4 states unoccupied assessed waste.

Column 5.—There is no system of fallows, that is, lands are not systematically left uncultivated for the purpose of giving them rest. Individuals occupy large areas and pay full assessment thereon, leaving portions uncultivated, generally for the use of their cattle. For purposes of account the difference between the areas of the lands occupied by individuals and of those actually cultivated by them is taken as fallow. The lands occupied and assessed are sometimes unfit for cultivation, having been taken up on full assessment merely for use as pasture, but the exact area of all such lands cannot be ascertained, although it cannot be large.

Statistics of *Jagir* and unsurveyed villages are not included. Bikaner (Page 17)

Column 2 includes hills only. Bharatpur (Page 17)

Column 4 includes areas out of cultivation or which have not been cultivated for the last four years or upwards, but excludes State grass preserves (*Rundhs*).

Column 5.—The maximum period for which land thrown out of cultivation is reckoned as fallow is three years.

Table III.

Statistics of Jagir and unsurveyed villages are not included. Bikaner (Pages 26—27)

Column 2 includes area irrigated from the Bareta Bund constructed by the State Public Works Department. Bharatpur (Page 26)

Table IV.

The areas under mixed crops are distinguished and entered under the respective crops of which they are composed. Gwalior (Pages 36—37)

Statistics of *Jagir* villages are not included. Bikaner (Pages 38—39)

Table V.

Until 1898-99 statistics were collected every year by the *shanbog* and *patel* of each village by enquiry or inspection. Since that year a census has been taken every five years as nearly as possible simultaneously throughout the State. The last census was taken in 1925. Live-stock in municipalities are included. Mysore (Pages 60—61)

APPENDIX B—*concluded*

Table VI.

Mysore (Pages 70, 74)

Column 3 (*b*) states the area actually sown (column 6 of Table II).

Column 4 states the total realisable land revenue, including miscellaneous land revenue.

Column 7 states the total raiyatwari demand, *plus* the quit-rent due on minor inams in Government villages.

Gwalior (Pages 70, 74)

Column 1 states the net area by survey (column 4 of Table I).

Column 2 (*a*).—No information.

Column 3 (*a*) includes area not fully assessed which cannot be separated from area fully assessed.

Column 4 states "Land Revenue" as defined in the Civil Accounts, and includes cesses which cannot be separated from the land revenue.

Column 7 states only ordinary land revenue with cesses.

Columns 8 and 9 represent the incidence of land revenue on areas both fully and partially assessed.

Column 10 includes population of area not fully assessed which cannot be separated from that of fully assessed area.

Marwar (Page 71)

Column 3 (*b*) states not only the area actually under crops, but also fallow lands as revenue rates are assessed on the total cultivated area, including fallows. Hence the area stated in this column exceeds the total area in Table IV.

Columns 4 and 5 relate only to khalsa area, as statistics for these columns are not available for the whole area of the State.

Bharatpur (Pages 72, 76)

The State area leased to cultivators for a fixed term is returned as *raiyatwari*. The area leased out on condition of proprietary rights being given to lessees if they reclaimed land within a fixed term is returned as *zamindari-temporarily settled*; and the rest of the area (*i.e.*, the area remaining after deduction of the raiyatwari and the temporarily-settled zamindari areas from the total area) is entered as *zamindari—permanently settled.*

Column 2 includes muafi, chauth, and istamrar areas.

Column 5.—The population stated is that of the last census.

Column 10 shows the total population in cases where separate figures for areas fully and not fully assessed are not available.

Tonk (Page 72)

Column 1 states the net area by survey (column 4 of Table I).

Kotah (Page 72)

Column 1 states the area by village papers (column 5 of Table I).

Column 5 includes population of the muafi and jagir villages excluded from column 2.

INDEX

	Introductory Note	Tables and Appendix
A	Page	Page
Ali-Rajpur—		
Live-stock	v	62—63
Alwar—		
Area	iii	11, 72
Area under crops	...	40—53
Area under irrigation	...	26—27
Classification of Area	...	17
Live-stock	...	64—65
Population	iii	72, 76
Land revenue	...	72, 76
Area—		
Bajra or cumbu	iv	2, 3, 5, 6, 36—46
Barley	iv	2, 3, 5, 6, 36—46
Castor	...	2, 3, 7, 37—47
Cinchona	...	48—58
Coconut	...	2, 3, 7, 37—47
Coffee	iv	2, 3, 6, 48—58
Condiments and spices	iv	7, 37—47
Cotton	iv	2, 3, 6, 37—47
Cultivated	iv	4, 5, 70—73
Culturable waste	iv	2, 3, 4, 5, 15—21
Drugs and narcotics	iv	6—7, 48—58
Dyes	iv	6, 48—58
Fallows	iv	2—5, 15—21
Fibres	iv	2, 3, 6, 37—47
Fodder crops	iv	2, 3, 7, 49—59
Food crops	iv	2, 3, 7, 49—59
Food grains and pulses	iv	2, 3, 7, 36—46
Forest	iv	2—5, 15—21
Fruits and vegetables	iv	7, 49—59
Fully assessed to land revenue	...	74—77
Gram	iv	2, 3, 6, 36—46
Groundnut	...	2, 3, 7, 37—47
Indian hemp	iv	48—58
Indigo	...	2, 3, 6, 48—58
Irrigated	iv	2—5, 22—34
Jowar or cholam	iv	2, 3, 6, 36—46
Jute (sann)	...	6, 37—47
Linseed	iv	2, 3, 7, 36—46
Maize	iv	2, 3, 6, 36—46
Non-food crops	iv	2, 3, 7, 49—59
Not available for cultivation	iv	2—5, 15—21
Not fully assessed to land revenue	...	70—73
Oilseeds	iv	2, 3, 7, 37—47
Opium	iv	2, 3, 6, 48—58
Professional Survey	iv	2—5, 8—14
Ragi or marua	iv	2, 3, 6, 36—46
Rape and mustard	iv	2, 3, 7, 35—47
Rice	iv	2, 3, 6, 36—46
Sesamum	iv	2, 3, 7, 37—47
Sown	iv	2—5, 7, 15—21, 49—59
Sown more than once	iv	7, 49—59
Sugar	iv	2, 3, 7, 37—47
Sugarcane	...	7, 37—47
Tea	iv	2, 3, 6, 48—58
Tobacco	iv	2, 3, 7, 48—58
Uncultivated	...	4, 5
Village papers	iv	4, 5, 8—14
Wheat	iv	2, 3, 6, 36—46
Assam States—		
Area	i	...
Population	i	...
Aundh—		
Area	ii	14, 73
Area under crops	...	46—47, 56—57
Area under irrigation	...	32—33
Classification of area	...	20
Land revenue	...	73, 77
Live-stock	...	68—69
Population	ii	73, 77
B		
Bahawalpur—		
Area	ii	12
Area under crops	...	42—43, 54—55

	Introductory Note	Tables and Appendix
B—*contd.*	Page	Page
Bahawalpur—*contd.*		
Area under irrigation	...	30—31
Classification of area	...	19
Population	ii	...
Bajra or cumbu—		
Area	iv	2, 3, 6, 36—46
Baluchistan (Native)—		
Area	ii	...
Population	ii	...
Banganapalle—		
Area	ii	8, 70
Area under crops	...	36—37, 48—49
Area under irrigation	...	23—23
Classification of area	...	15
Land revenue	...	70, 74
Live-stock	...	60—61
Population	ii	70, 74
Barley—		
Area	iv	2, 3, 6, 36—46
Baroda—		
Area	ii	8
Area under crops	...	6—7, 36—37
		48—49
Area under irrigation	...	4, 5, 22—23
Classification of area	...	4, 5, 15
Live-stock	...	60—61
Population	ii	...
Barwani—		
Area	iii	10, 71
Area under crops	...	38—39, 50—51
Area under irrigation	...	24—25
Classification of area	...	17
Land revenue	...	71, 75
Live-stock	...	62—63
Population	iii	71, 75
Benares—		
Area	...	14, 73
Area under crops	...	46—52, 58—59
Area under irrigation	...	34—35
Classification of area	...	21
Land revenue	...	73, 77
Live-stock	...	68—69
Population	...	73, 77
Bengal States—		
Area	i	...
Population	i	...
Bhaiyachara	...	78
Bharatpur—		
Area	iii	11, 72
Area under crops	...	40—41, 52—53
Area under irrigation	...	26—27, 80
Classification of area	...	17, 80
Land revenue	...	72, 76
Live-stock	...	66—67
Population	iii	72, 76
Bhavnagar—		
Area	...	14
Area under crops	...	46—47, 58—59
Area under irrigation	...	32—33
Classification of area	...	21
Live-stock	...	68—69
Bhopal—		
Area	iii	9, 71
Area under crops	...	38—39, 50—51
Area under irrigation	...	24—25
Classification of area	...	16
Land revenue	...	71, 75
Live-stock	...	62—63
Population	iii	71, 75

INDEX

	Introductory Note	Tables and Appendix
B—*contd.*	Page	Page
Bihar and Orissa States—		
Area	i	...
Population	i	...
Bikaner—		
Area	iii	10, 71, 79
Area under crops	...	38—39, 50—51
Area under irrigation	...	26—27
Classification of area	...	17
Land revenue	...	71, 75
Live-stock	...	64—65
Population	iii	71, 75
Bir	...	78
Bombay States—		
Area	i	14
Area under crops	...	6—7, 46—47, 58—59
Area under irrigation	...	4, 5, 34—35
Classification of area	...	4, 5, 21
Population	i	...
Buffaloes	v	2, 3, 60—68
Bulls and bullocks	v	2, 3, 60—68
Bundi—		
Area	iii	11, 72
Area under crops	...	40—41, 52—53
Area under irrigation	...	28—29
Classification of area	...	18
Land revenue	...	72, 76
Live-stock	...	66—67
Population	iii	72, 76
Bunds	..	78
Burma States—		
Area	i	...
Population	i	...
C		
Calves	v	2, 60—68
Camels	v	61—69
Canals, area irrigated from	iv	4, 5, 22—34
Carts	v	61—69
Castor	...	2, 3, 7, 37—47
Central India States—		
Area	iii	10
Area under crops	...	6—7, 38—39, 50—51
Area under irrigation	...	4, 5, 26—27
Classification of area	...	4, 5, 17
Population	iii	...
Central Provinces States—		
Area	i	...
Population	i	...
Chauth	...	78
Chhattarpur—		
Live-stock	v	64—65
Cinchona	...	48—58
Classification of area	i, iii, iv	2, 3, 14—21
Coconut	...	2, 3, 37—47
Cochin—		
Area	ii	9, 70
Area under crops	...	36—37, 48—49
Area under irrigation	...	22—23
Classification of area	...	16
Land revenue	...	70, 74
Live-stock	...	60—61
Population	ii	70, 74
Coffee	v	2, 3, 6, 48—58
Condiments and spices	iv	7, 37—47
Cotton	iv	2, 3, 6, 37—47
Cows	v	2, 3, 60—68
Crops, area under	iv	6—7, 36—59
Crops irrigated—		
Bajra	...	4, 5, 23—35
Barley	...	4, 5, 23—35
Cotton	...	4, 5, 23—35
Jowar	...	*ib*
Maize	...	*ib*
Rice	...	4, 5, 22—34
Sugarcane	...	4, 5, 23—35
Wheat	...	4, 5, 23—34
Other cereals and pulses	...	4, 5, 23—35

	Introductory Note	Tables and Appendix
C—*contd.*	Page	Page
Crops irrigated—*contd.*		
Miscellaneous food crops	...	23—35
Miscellaneous non-food crops	...	23—35
Crops, specification of	...	36—59
Culturable waste	iv	2, 3, 15—21
D		
Dewas (Junior)—		
Live-stock	v	62—63
Dhar—		
Live-stock	v	64—65
Dharampur—		
Area	ii	14, 73
Area under crops	...	46—47, 58—59
Area under irrigation	...	34—35
Classification of area	...	21
Land revenue	...	73, 77
Live-stock	...	68—69
Population	...	73, 77
Dholpur—		
Area	iii	11, 72
Area under crops	...	40—41, 52—53
Area under irrigation	...	28—29
Classification of area	...	18
Live-stock	v	66—67
Land revenue	v	72, 76
Population	ii	72, 76
Donkeys (see mules).		
Drugs and narcotics	iv	6, 7, 48—58
Dujana—		
Area	ii	12
Area under crops	...	42—43, 56—57
Area under irrigation	...	30—31
Classification of area	...	19
Population	ii	...
Dyes	iv	6, 48—58
F		
Fallow	iii	2—5, 15—21
Faridkot—		
Area	ii	13
Area under crops	...	42—43, 56—57
Area under irrigation	...	32—33
Classification of area	...	20
Population	ii	...
Fibres	iv	2, 3, 6, 37—47
Fodder crops	iv	2, 3, 7, 49—59
Food crops	iv	2, 3, 7, 49—59
Food grains and pulses	iv	2, 3, 6, 36—46
Forest	iii	2—5, 15—21
Fruits and vegetables	iv	7, 49—59
Fully assessed area	...	70—73
G		
Goats	v	60—68
Gram	iv	2, 3, 6, 36—46
Groundnut	...	2, 3, 7, 37—47
Gwalior—		
Area	ii	8, 70, 79
Area under crops	...	36—37, 48—49, 80
Area under irrigation	..	22—23
Classification of area	...	15
Land revenue	...	70, 74
Live-stock	...	60—61
Population	ii	70, 74
H		
Hemp (Indian)	iv	48—58
Horses and ponies	v	61—69
Hyderabad—		
Area	ii	8
Area under crops	...	36—37, 48—49
Area under irrigation	...	22—23
Classification of area	...	4, 5, 15
Land revenue	...	70, 74
Live-stock	...	60—61
Population	ii	70, 74

INDEX

	Introductory Note	Tables and Appendix
	Page	Page
I		
Ilaka (Ilaqua)	...	78
Inam	...	78
Indian hemp	iv	48—58
Indigo—		
Area	...	2, 3, 6, 48—58
Indore—		
Area	iii	9, 71, 72
Area under crops	...	38—39, 50—51
Area under irrigation	...	24—25
Classification of area	...	16
Land revenue	...	71, 75
Live-stock	v	62—63
Population	iii	71, 75
Irrigated areas	iv	2, 5, 22—35
Irrigation	iv	4, 5, 22—35
Istamrar	..	78, 79
J		
Jagir	iii	78, 79
Jagirdar	...	78
Jaipur—		
Area	iii	10, 72, 79
Area under crops	...	40—41, 52—53
Area under irrigation	...	26—27
Classification of area	...	17
Land revenue	...	72, 76
Live-stock	v	64, 65
Population	iii	72, 76
Jath—		
Area	ii	13, 73
Area under crops	...	46—47, 56—57
Area under irrigation	...	32—33
Classification of area	..	20
Land revenue	...	73, 77
Live-stock	v	66—67
Population	ii	73—77
Jower or cholam	iv	2, 3, 6, 36—46
Jhabua—		
Live-stock	v	62—63
Jhalawar—		
Area	iii	11, 72
Area under crops	...	40—41, 52—53
Area under irrigation	...	26—27
Classification of area	...	18
Land revenue	...	72, 76
Live-stock	v	66—67
Population	iii	72, 76
Jind—		
Area	ii	12
Area under crops	...	40—41, 54—55
Area under irrigation	...	28—29
Classification of area	...	18
Population	ii	...
Jobat—		
Live-stock	v	62—63
Jodi	...	78, 79
K		
Kalsia—		
Area	ii	12
Area under crops	...	42—43, 54—55
Area under irrigation	...	30—31
Classification of area	...	19
Population	ii	...
Kapurthala—		
Area	ii	13
Area under crops	...	42—43, 56—57
Area under irrigation	...	30—31
Classification of area	...	19
Live-stock	v	66—67
Population	ii	...

	Introductory Note	Tables and Appendix
	Page	Page
K—*contd.*		
Kashmir—		
Area	ii	8, 70, 79
Area under crops	...	36, 37, 48, 49
Area under irrigation	...	22—28
Classification of area	...	4, 5, 14
Land revenue	v	70, 75
Live-stock	v	60—61
Population	ii	70, 74
Kayamgutta	...	78, 79
Khalsa	...	*ib.*
Khatedari	...	78
Kishangarh—		
Area	iii	10
Area under crops	...	40—41, 52—53
Area under irrigation	...	26—27
Classification of area	...	17
Live-stock	v	64—65
Population	iii	...
Kotah—		
Area	iii	11, 72, 79
Area under crops	...	40—41, 52—53
Area under irrigation	...	28—29
Classification of area	...	18
Land revenue	...	72—76
Live-stock	...	66—67
Population	iii	72, 76, 81
L		
Land revenue	v	70—77
Linseed	iv	2, 3, 7, 36—46
Live-stock	i, v	60—69
Loharu—		
Area	ii	12
Area under crops	...	42—43, 54—55
Area under irrigation	...	30—31
Classification of area	...	19
Population	ii	...
M		
Madras States—		
Area	ii	9
Area under crops	...	6—7, 38—39, 48—49
Area under irrigation	...	4, 5, 24—25
Classification of area	..	4, 5, 16
Population	ii	...
Maihar—		
Live-stock	v	62—63
Maize	iv	2, 3, 6, 36—46
Malerkotla—		
Area	ii	13
Area under crops	...	42—43, 56—57
Area under irrigation	...	30—31
Classification of area	...	19
Population	ii	...
Mares	...	61—69
Marwar—		
Area	iii	10, 71, 79
Area under crops	...	40—41, 50—51
Area under irrigation	...	26—27
Classification of area	...	17
Land revenue	...	71, 75
Live-stock	v	64—65
Population	iii	71, 75
Muafi	iii	78, 79
Mules and donkeys	v	61—69
Mysore—		
Area	ii	8, 70, 79
Area under crops	...	6—7, 36—37, 48—49
Area under irrigation	...	22—23
Classification of area	...	4, 5, 15
Land revenue	...	70, 74, 81

	Introductory Note	Tables and Appendix
	Page	Page
M.—*contd.*		
Mysore—*contd.*		
Live-stock	...	60—61, 80
Population	ii	70, 74
N		
Nabha—		
Area	ii	12
Area under crops	...	42—43, 54—55
Area under irrigation	...	28—29
Classification of area	...	18
Population	ii	...
Nagod—		
Area	iii	10, 71
Area under crops	...	38—39, 50—51
Area under irrigation	...	23—25
Classification of area	...	17
Land revenue	...	71, 75
Live-stock	v	64—65
Population	iii	71, 75
Nahan (*see* Sirmur).		
Narcotics (*see* Drugs).		
Narsingarh—		
Area	iii	9, 71
Area under crops	...	38—39, 50—51
Area under irrigation	...	23—25
Classification of area	...	16
Land revenue	...	71, 75
Live-stock	v	62—63
Population	iii	71, 75
Native States—		
Area	i	...
Division of	i	...
Population	i	...
Non-food crops	iv	2, 3, 7, 49—59
North-West Frontier Province States—		
Area	i	...
Population	i	...
Not available for cultivation	iii	2—5, 15—21
Not fully assessed to land revenue	...	70—73
O		
Oilseeds	iv	2, 3, 7, 37—47
Opium	iv	2, 3, 6, 48—58
Outbandi	...	78, 79
P		
Panna—		
Live-stock	v	62—63
Pataudi—		
Area	ii	12
Area under crops	...	42—43, 54—55
Area under irrigation	...	30—31
Classification of area	...	19
Population	ii	...
Patel	...	78
Patiala—		
Area	iii	11
Area under crops	...	40—41, 54—55
Area under irrigation	...	28—29
Classification of area	...	18
Population	ii	...
Pattidari	...	78
Patwari	...	*ib*
Phaltan—		
Area	ii	13, 73
Area under crops	...	46—47, 56—57
Area under irrigation	...	32—33
Classification of area	...	20
Land revenue	...	73, 77
Live-stock	v	68—69
Population	...	73, 77

	Introductory Note	Tables and Appendix
	Page	Page
P—*contd.*		
Piploda—		
Live-stock	v	62—63
Ploughs	i, v	61—69
Ponies (*see* Horses).		
Population	i, ii	61—69, 70—77
Professional Survey	iii	2—5, 8—14
Pudukkottai—		
Area	ii	8, 70
Area under crops	...	36—37, 48—49
Area under irrigation	...	22—23
Classification of area	...	15
Land revenue	...	70, 74
Live-stock	v	60—61
Population	ii	70, 74
Pulses (*see* Food grains)		
Punjab States—		
Area	i	13
Area under crops	...	6—7, 46—47, 56—57
Area under irrigation	...	4, 5, 32, 33
Classification of area	...	4, 5, 20
Population	i	...
R		
Ragi or marua—		
Area	iv	2, 3, 6, 36—46, 70—77, 78
Raiyatwari	...	
Rajgarh—		
Area	iii	9, 71
Area under crops	...	38—39, 50—51
Area under irrigation	...	24—25
Classification of area	...	16
Land revenue	...	71, 75
Live-stock	v	62—63
Population	iii	71, 75
Rajputana States—		
Area	iii	11
Area under crops	...	6—7, 40—41, 52—53
Area under irrigation	...	4, 5, 28—29
Classification of area	...	4, 5, 18
Population	iii	...
Rampur—		
Area	ii	14, 73
Area under crops	...	46—47, 58—59
Area under irrigation	...	34—35
Classification of area	...	21
Land revenue	v	73, 77
Live-stock	v	68—69
Population	ii	73, 77
Rape and mustard—		
Area	iv	2, 3, 7, 37—47
Revenue, land	v	70—77
Rice—		
Area	iv	2, 3, 6, 36—46
Rundhs	...	78, 80
Rutlam—		
Live-stock	v	62—63
S		
Sachin—		
Area	ii	14, 73
Area under crops	...	46—47, 58—59
Area under irrigation	...	32—33
Classification of area	...	20
Land revenue	...	73, 77
Live-stock	v	68—69
Population	ii	73, 77
Sailana—		
Live-stock	v	62—63
Sandur—		
Area	ii	8, 70
Area under crops	...	36—37, 48—49
Area under irrigation	...	22—23
Area under Classification	...	15
Land revenue	...	70, 74
Live-stock	v	60—61
Population	ii	70, 74

INDEX

	Introductory Note	Tables and Appendix
S—*contd.*	Page	Page
Sann	...	6, 37—47
Sarvamanayam	...	78—79
Sesamum—		
Area	iv	2, 3, 7, 37—47
Shanbog	...	78
Shan States	i	...
Sheep	v	60—68
Sikkim—		
Area	ii	...
Population	ii	...
Simla Hill States—		
Area	ii	13
Area under crops	...	42—43, 56—57
Area under irrigation	...	32—33
Classification of area	...	20
Population	ii	...
Sirmur—		
Area	ii	12
Area under crops	...	42—43, 54—55
Area under irrigation	...	30—31
Classification of area	...	19
Population	ii	...
Source of the statistics	i	...
Sown area	iii	2—5, 7, 15—21
Sown more than once	iv, v	49—59
Spices (*see* Condiments)		7, 37—47
Sugar	iv	2, 3, 7, 37—47
Sugarcane	...	7, 37—47
Survey, professional	iii	2—5, 8—14
T		
Tanka	...	78, 79
Tanks, area irrigated from	iv	4, 5, 22—34
Tea	iv	2, 3, 6, 48—58
Tehri-Garhwal—		
Area	ii	14, 73
Area under crops	...	46—47, 58—59
Area under irrigation	...	34—35
Classification of area	...	21
Land revenue	v	73—77
Live-stock	v	68—69
Population	ii	73—77
Tobacco	iv	2, 3, 7, 48—58
Tonk—		
Area	iii	11, 72, 79
Area under crops	...	40—41, 52—53
Area under irrigation	...	28—29
Classification of area	...	18
Land revenue	...	72—76
Live-stock	v	66—67
Population	iii	72—76
T—*contd.*		
Travancore—		
Area	ii	9
Area under crops	...	38—39, 48—49
Area under irrigation	...	24—25
Classification of area	...	16
Live-stock	v	60—61
U		
Ubari	...	78—79
Udakdar	...	78
Uncultivated land	...	4, 5
United Provinces States—		
Area	i	14
Area under crops	...	46—47, 58—59
Area under irrigation	...	34—35
Classification of area	...	21
Live-stock	...	68—69
Population	i	...
V		
Vegetables (*see* Fruits)	...	...
Vernacular terms, meanings of	v	78
Village papers, area by	iv	2—5, 8—14
Village community	...	72—76
W		
Waste, culturable	iv	2—5, 15—21
Watendari	...	78
Wells, area irrigated from	iv	2—5, 22—34
Wheat—		
Area	iv	2, 3, 6, 36—46
Irrigated area	...	4, 5, 22—34
Y		
Young stock (calves, etc.)	v	60—69
Z		
Zamindari	...	70—77, 78—81
Zamindari-bil-ijmal	...	78

00134311

Digitized with financial assistance from

Government of Maharashtra

on 01 February, 2020

ICE